








LOST CREEK #3

GIS FLOWLINE MAP

API NO.: 05-123-20424
OPERATOR: O'BRIEN ENERGY RESOURCES CORP.
OPERATOR NO.: 65110
LOCATION: NENW SEC. 20 T3N R62W

Legend

-  End Point Location - LC #3 Separator
-  LC #3 Flow Lines
-  LC#3 Condensate Line
-  LC#3 Dumpline Oil
-  LC#3 Dumpline Water
-  LC#3 Water Line
-  Start Point Location - Lost Creek #3

