
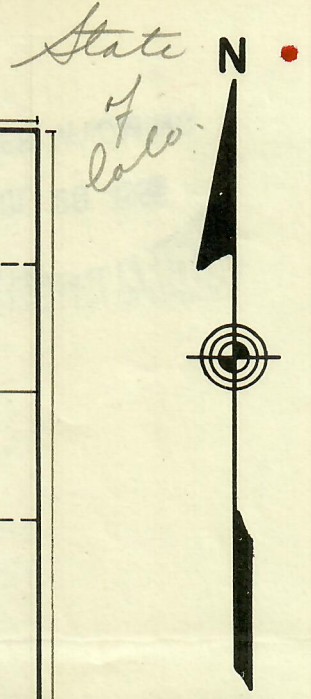




R. 53 W.




T. 8 N.

Scale ..... 1" = 1000'

X 5

Powers Elevation Company of Casper, Wyoming has in accordance with a request from **Mr. Frisch** for **Trigood Oil Company** determined the location of **#5 Tetsell** to be **1980' RS & 659' W Lot 2** Section **3** Township **8 North** Range **53 West Logan County, Colorado.**



The above plat shows the location of the well site in said section.

Powers Elevation Company

by: *Burr Liebeck*

Date: **7-26-55**