



Extraction\_Ensign 147\_Coyote Trails 33W-15-11N

MD  
5":100'

Company: Extraction Oil & Gas

Well Name: Coyote Trails 33W-15-11N

API: 05-123-49912

County/Parish: Weld

State: Colorado

Country: USA

Job number: 00214EX-CO

Field: Wattenberg

Rig Id: Ensign #147

Survey Company: Atlas Drilling Services

Day MWD Keith Cornell

Night MWD Brandon Snyder

Log measurements: Gamma, ROP

Depth measured from: DF ft

Maximum temperature: 260.2

Depth

Start: 1,611' ft

End: 16,751' ft

Date

06/23/2019

06/26/2019

Casing Depth Size

Surface: 1,620 ft 9,625"

Intermediate:

Mud Type: OBM

Density: 9.8

Viscosity: 56

Rm: N/A Rmf: N/A Rmc: N/A

Elevations

KB: 28'

GL: 5,273'

DF: 5,301'

Run Bit Size

1 8.5"

2

3

4

5

6

7

8

9

10

Gamma

37.90 ft

63.00 ft

1,611' ft

16,751' ft

06/23/2019 08:30

06/23/2019 01:45

Start

End

Dates

Float: 1,620' Shoe: 1,661' KOP: 8,600' LP: 9,602' TD: 16,751'

Atlas Drilling Services uses its best efforts to provide its customers with accurate information and interpretations in conjunction with services performed but will not be held liable or responsible for the accuracy of such information or interpretation.

MD

1650  
1660  
1670  
1680  
1690  
1700  
1710  
1720

ROP

ft/hr

0

1000

1000

2000

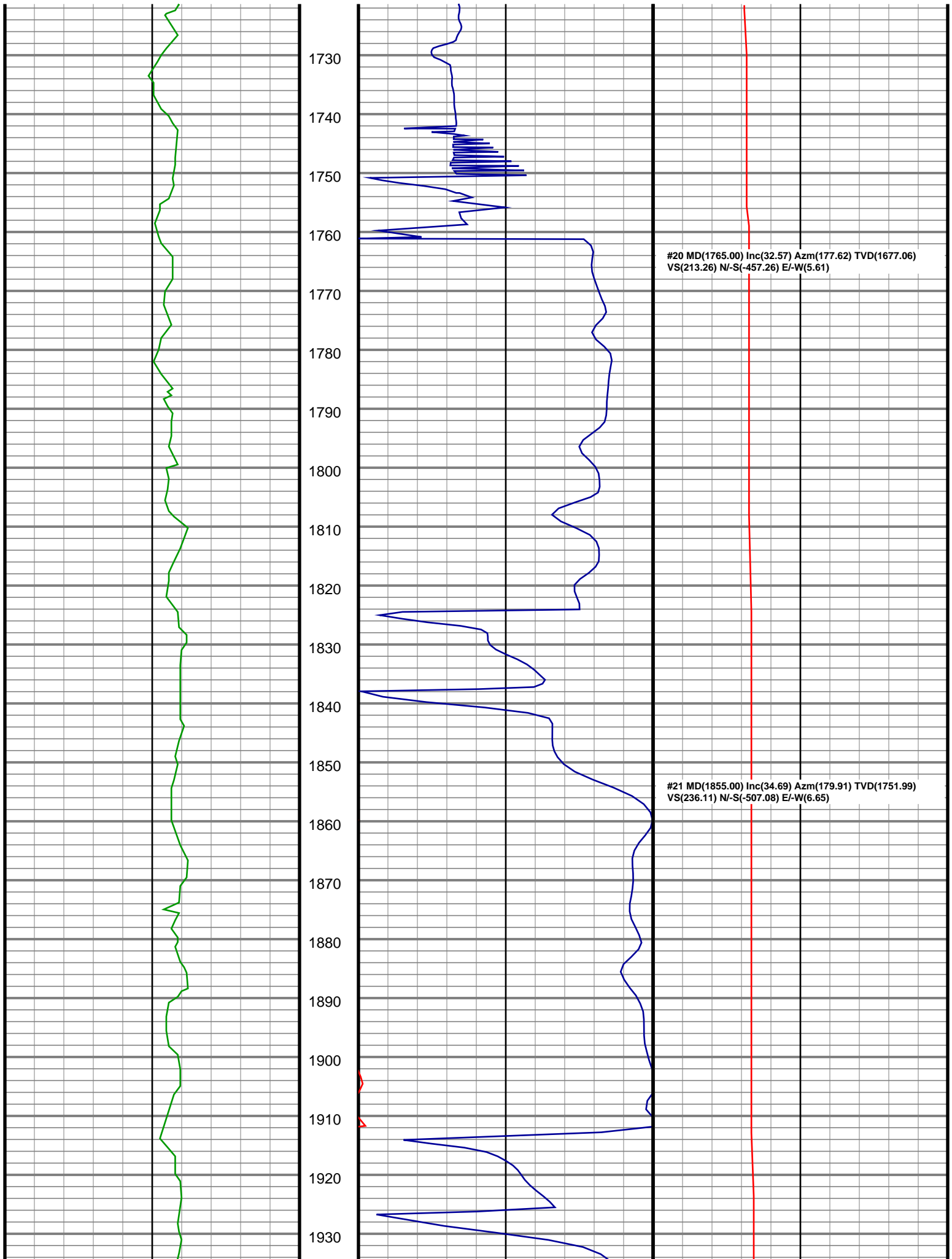
Temperature

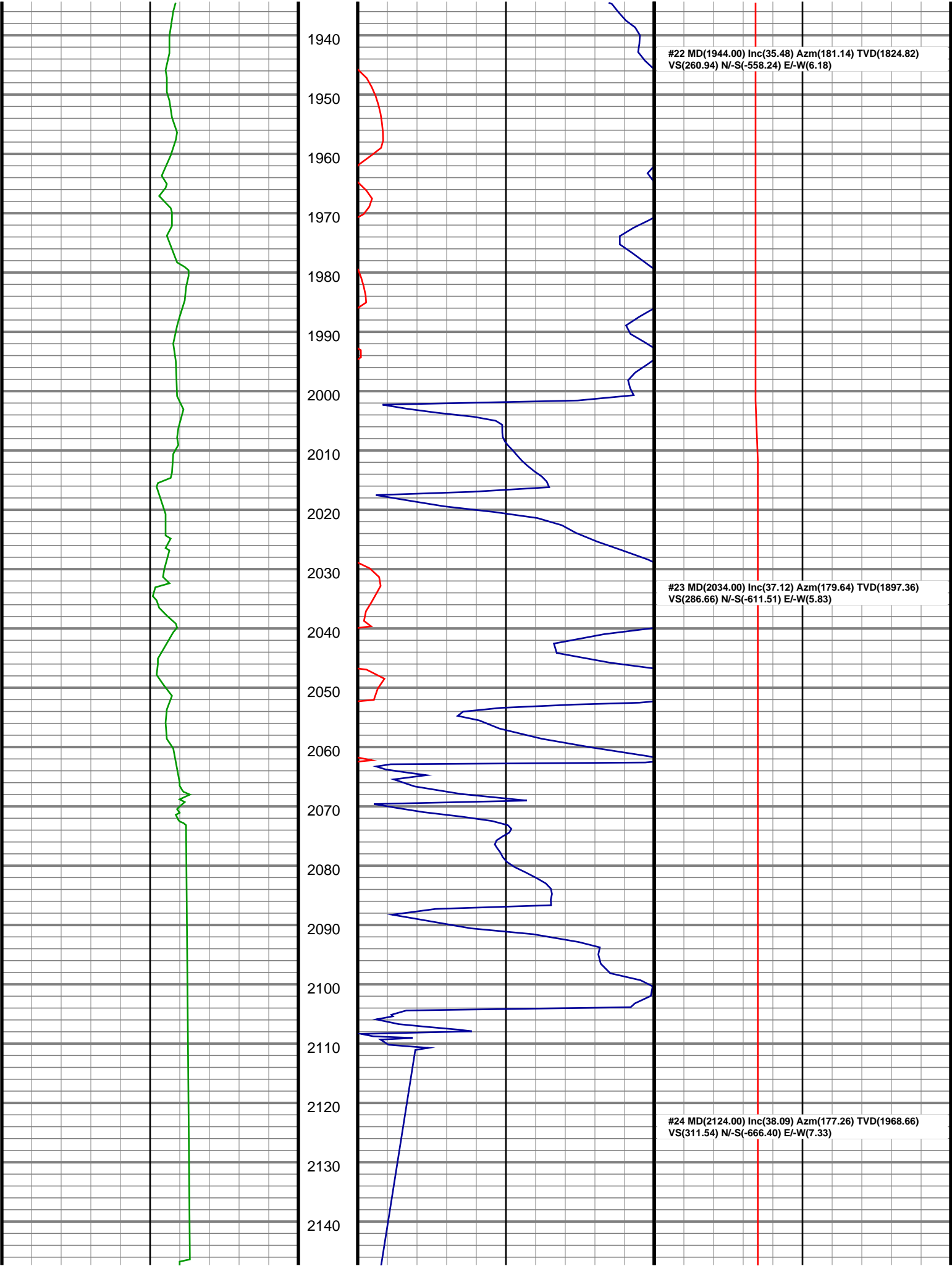
degF

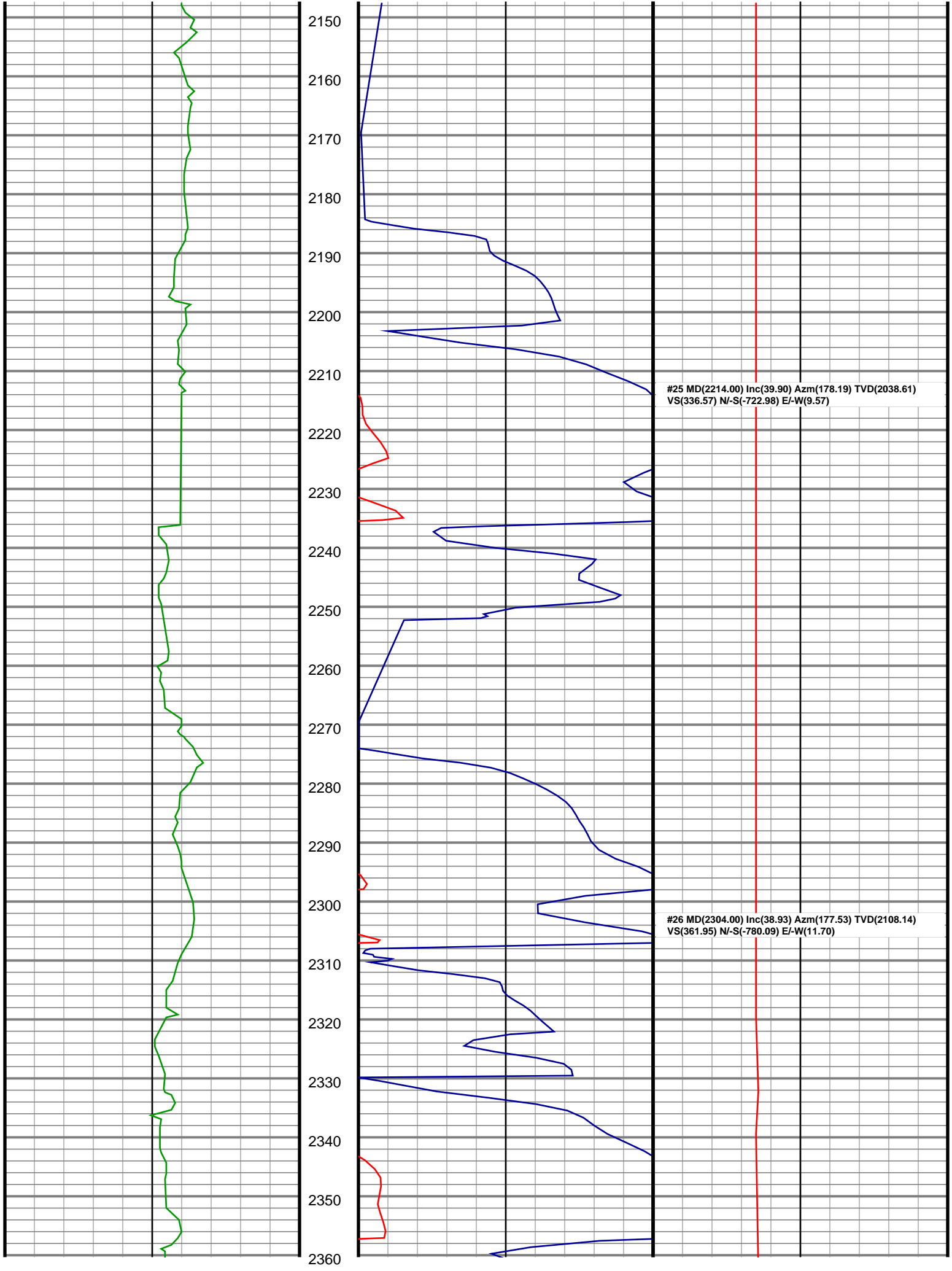
0

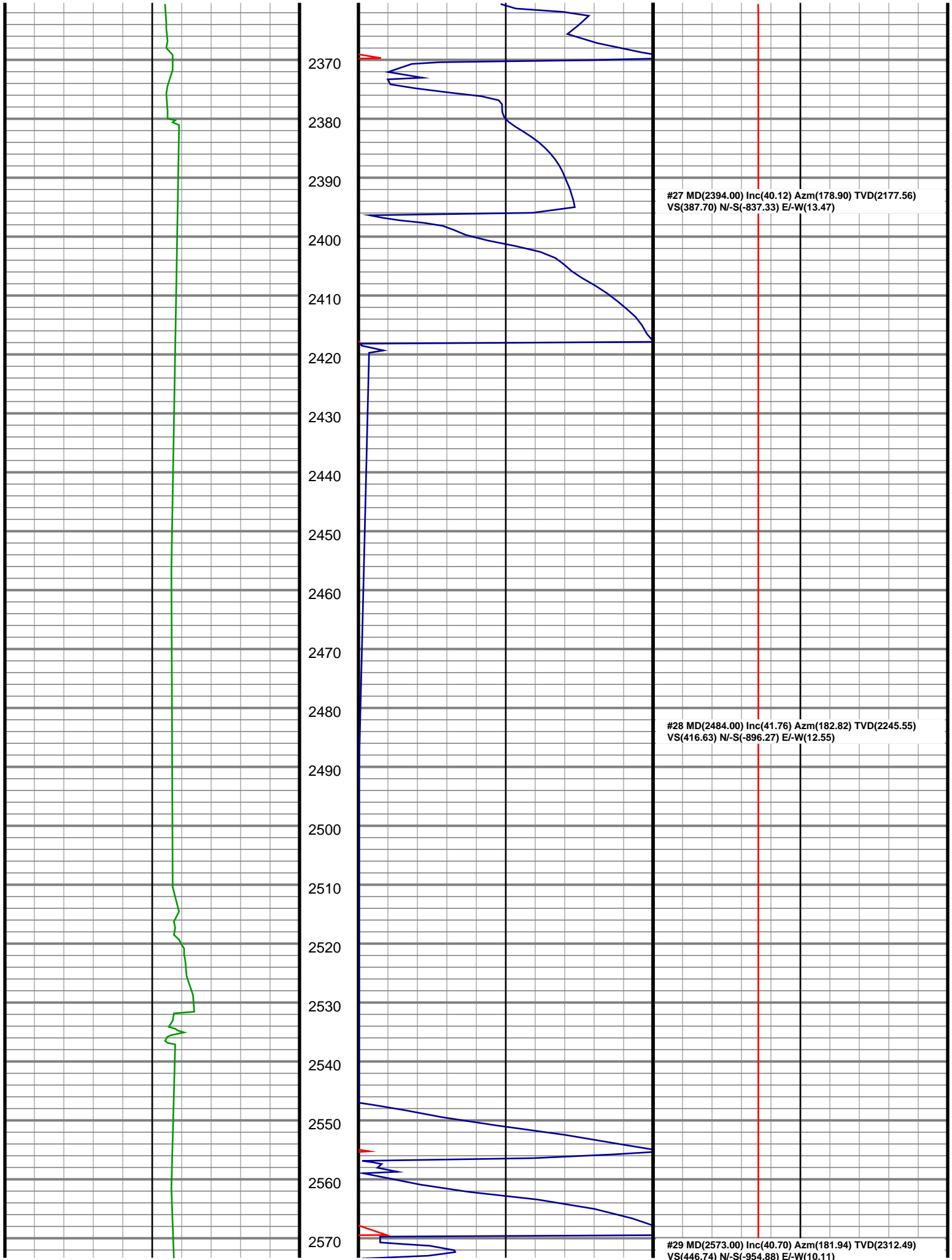
300

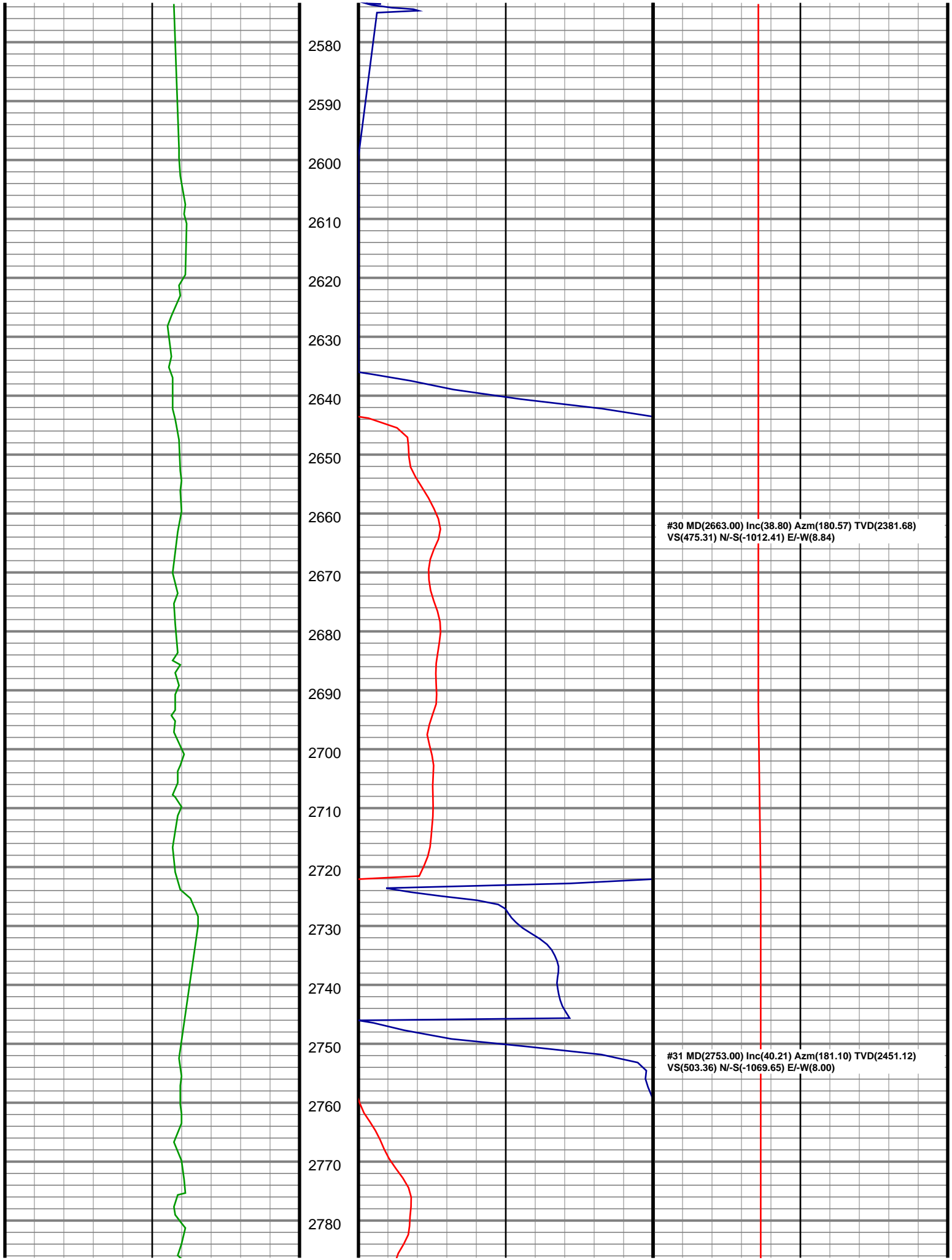
#19 MD(1675.00) Inc(30.76) Azm(178.81) TVD(1600.46)  
VS(192.03) N-S(-410.04) E-W(4.12)

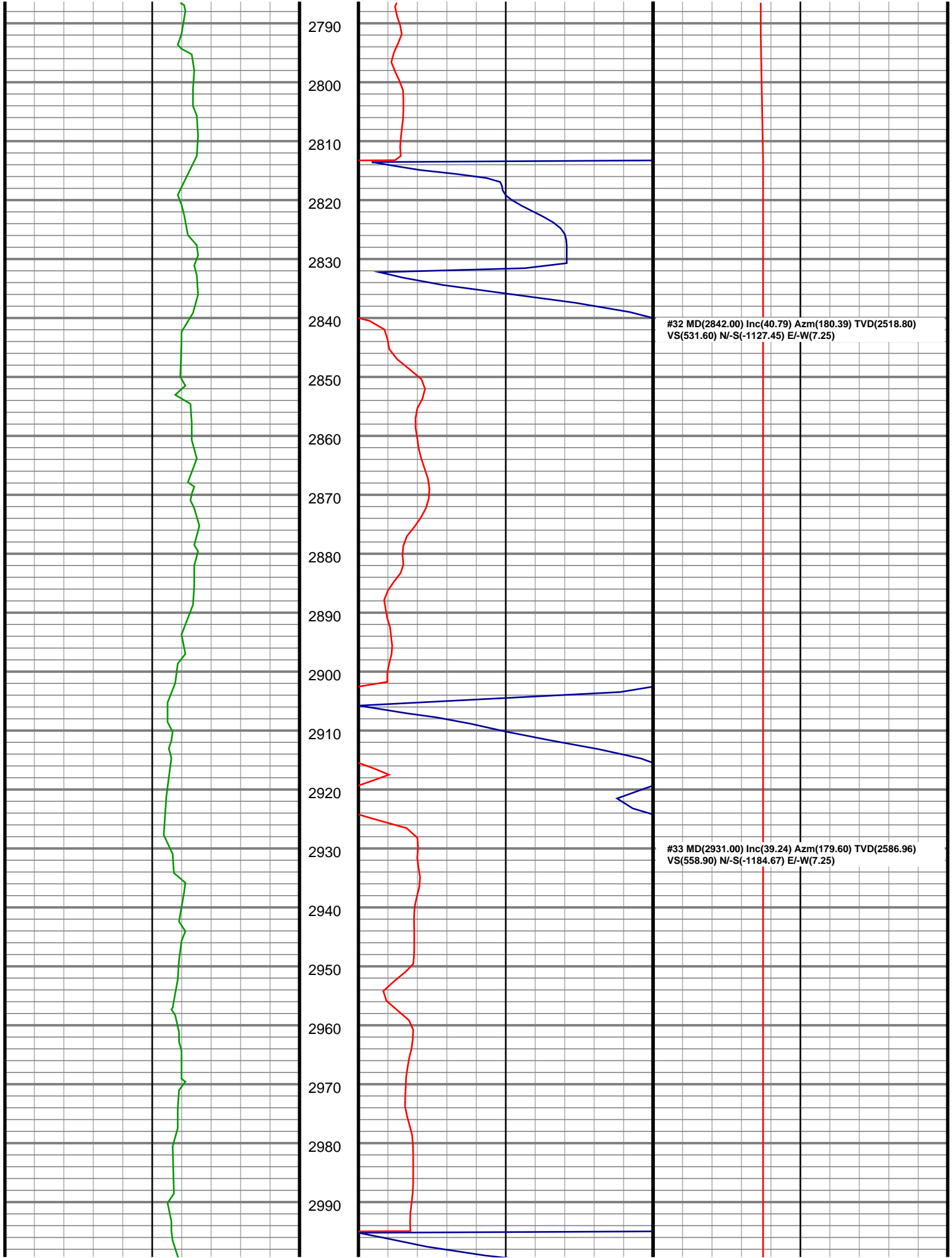


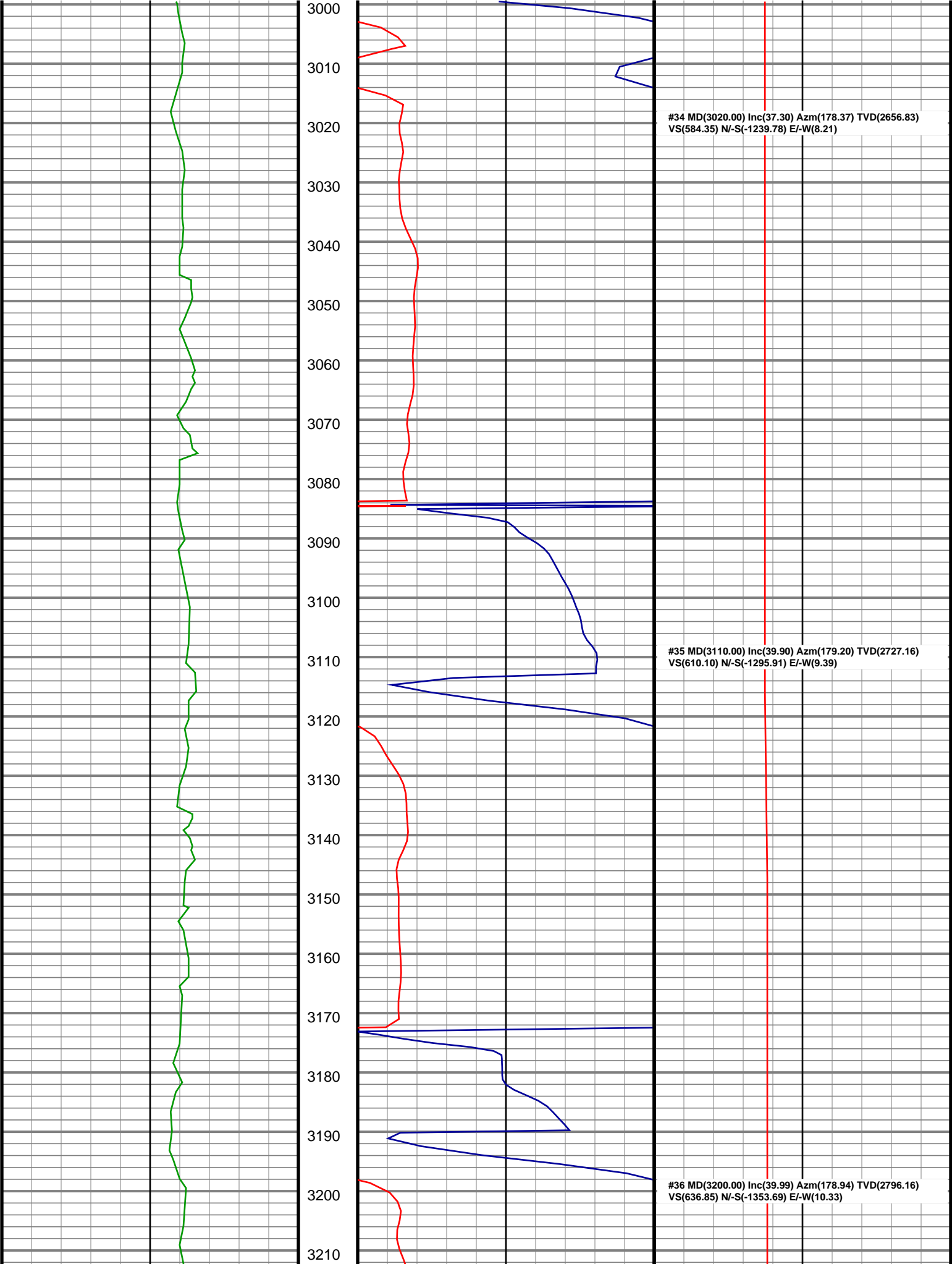




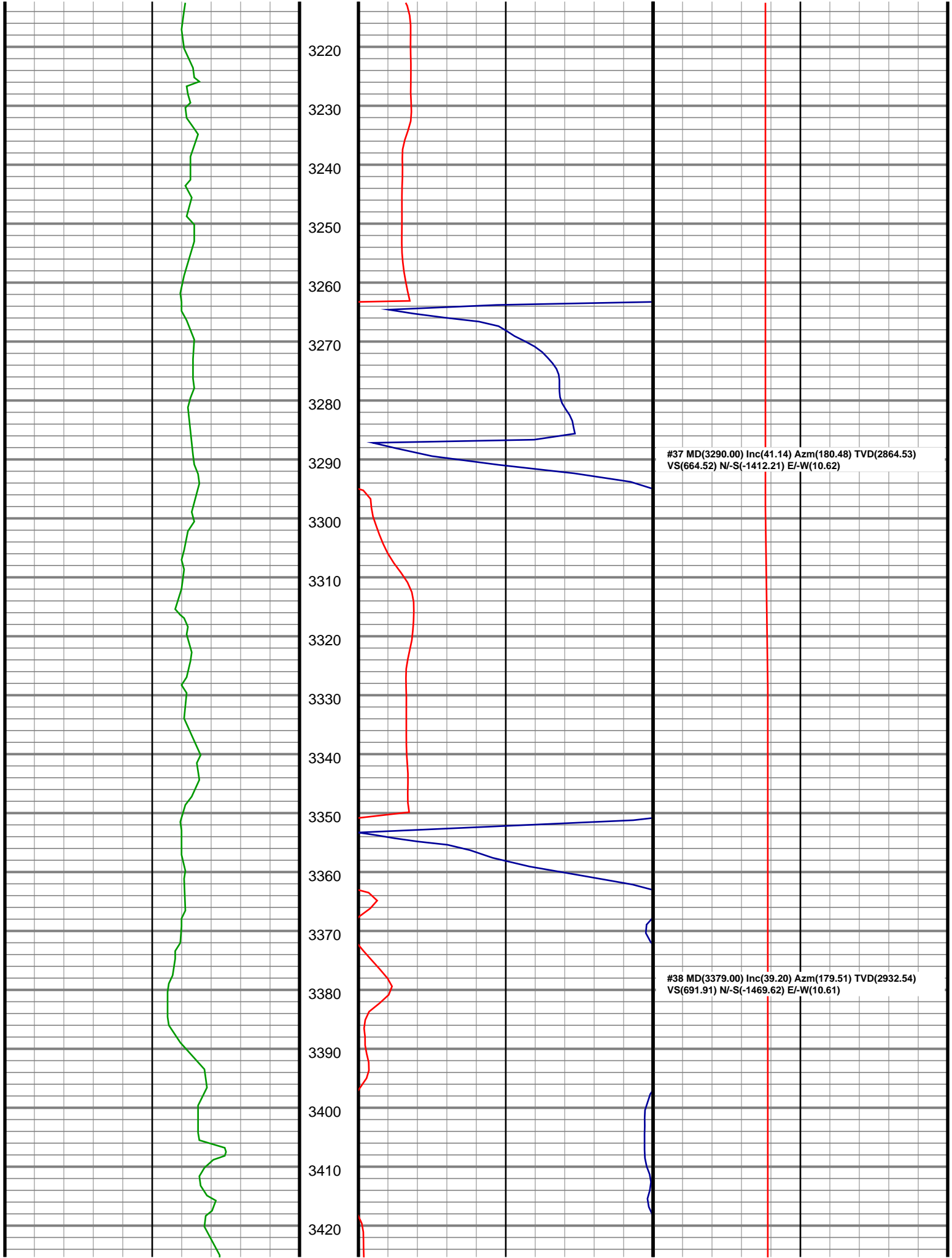


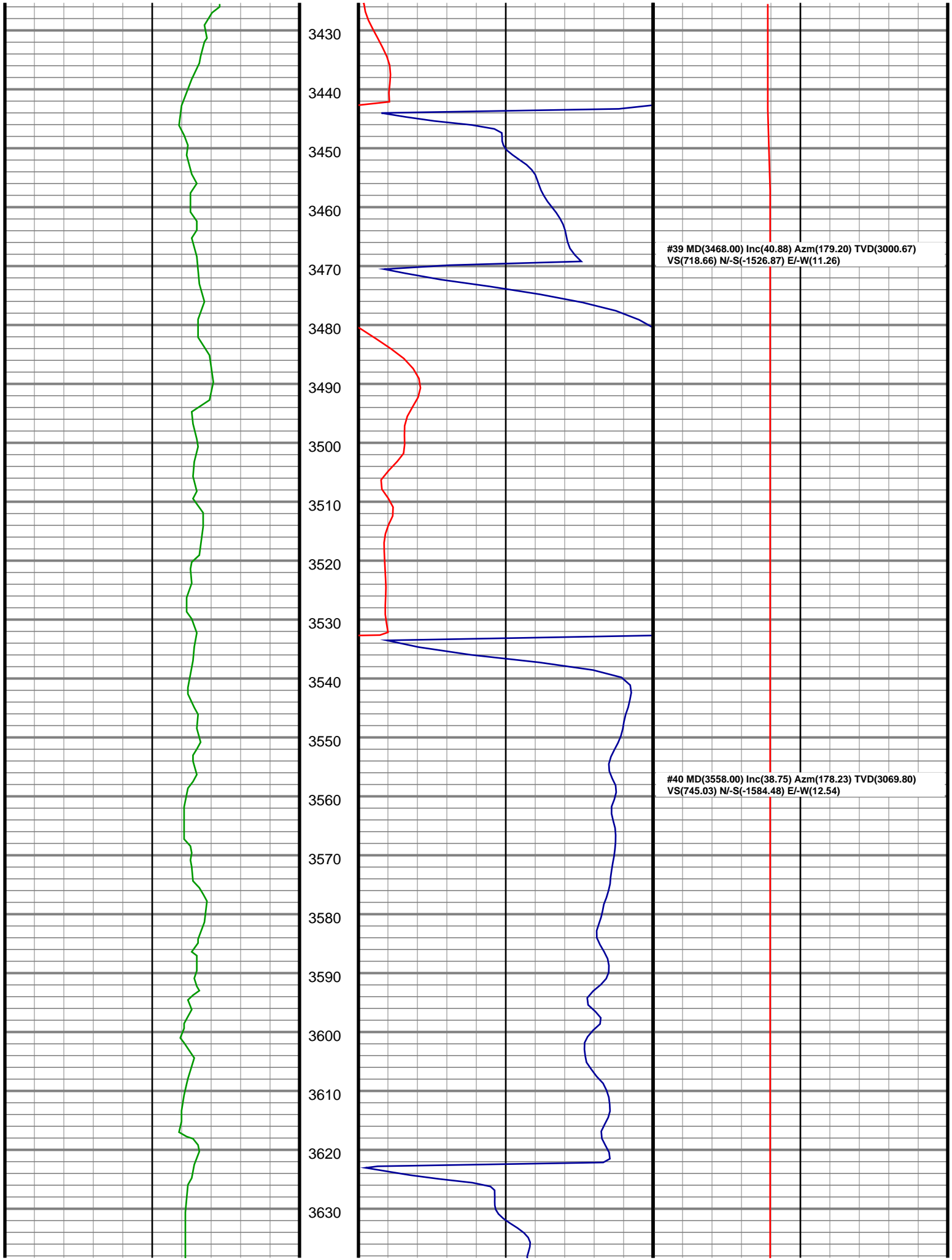


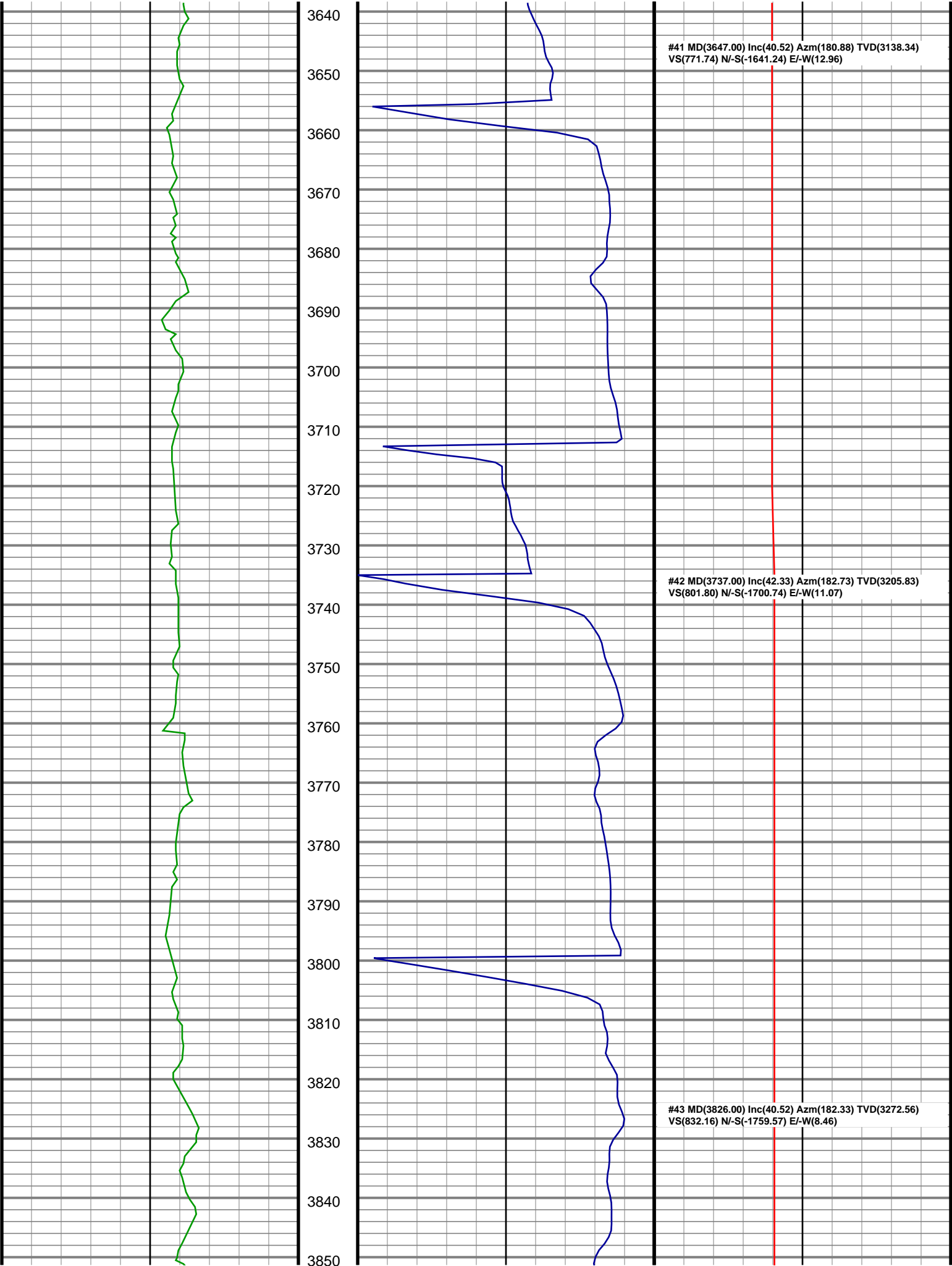


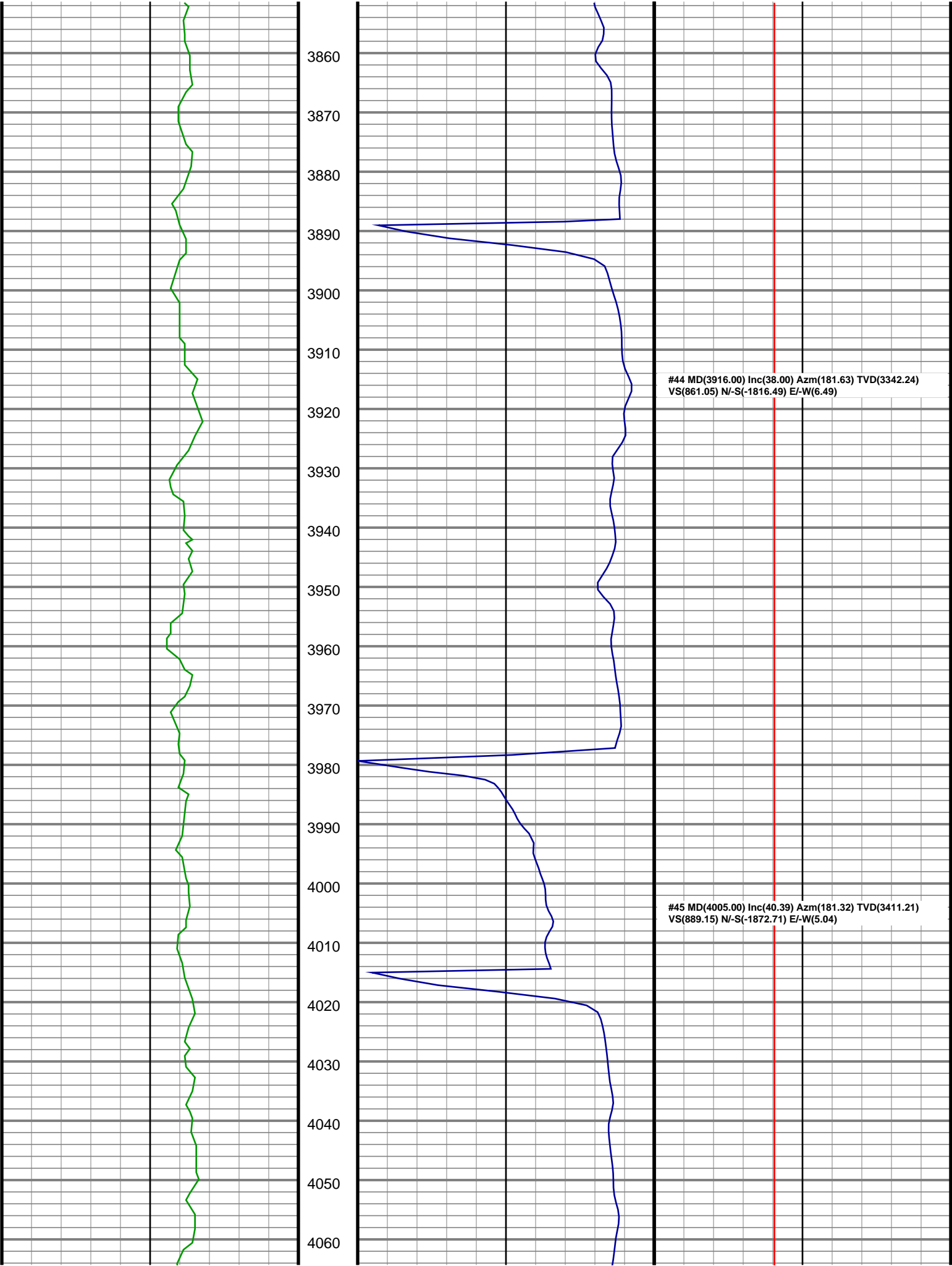


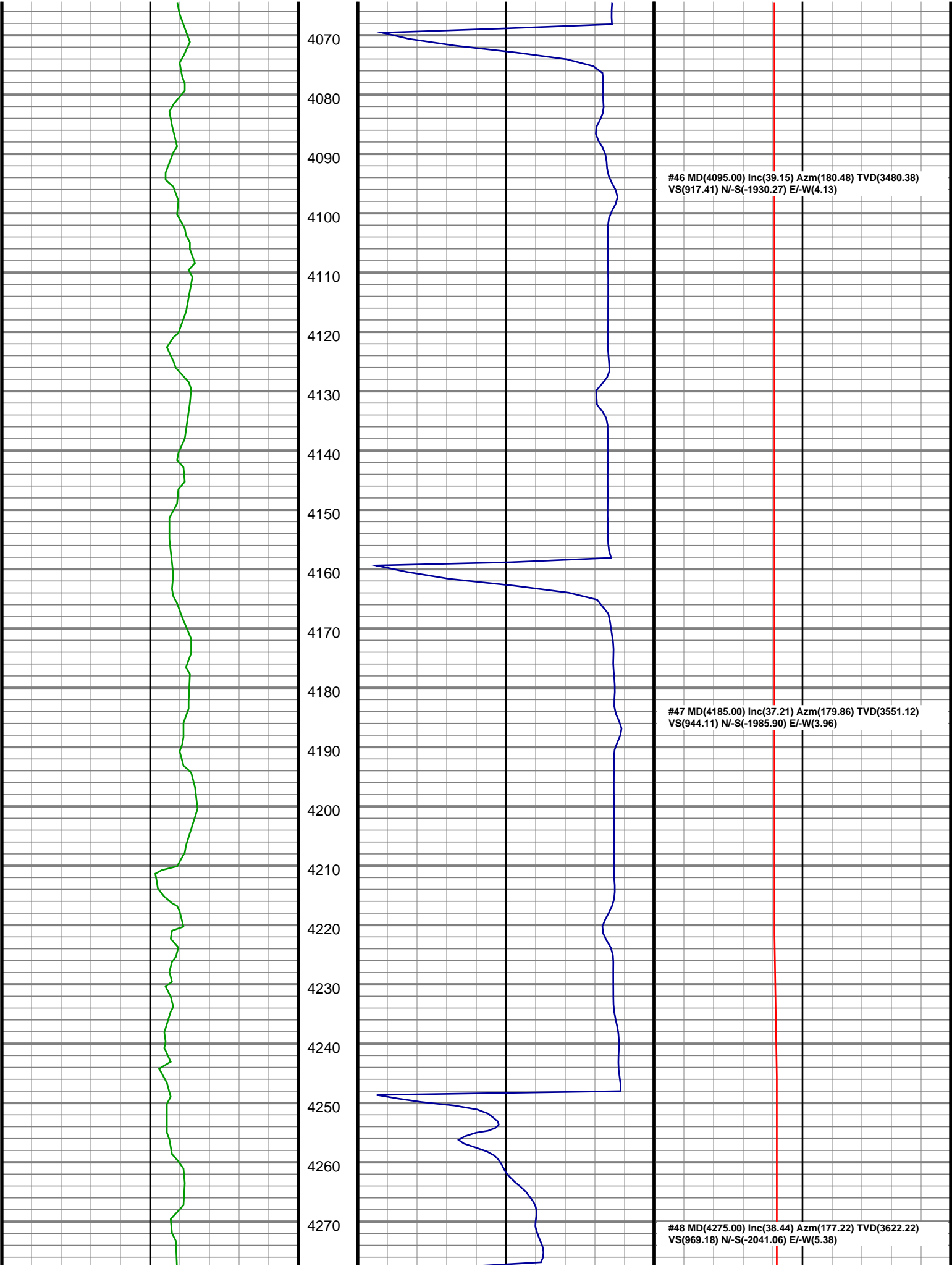


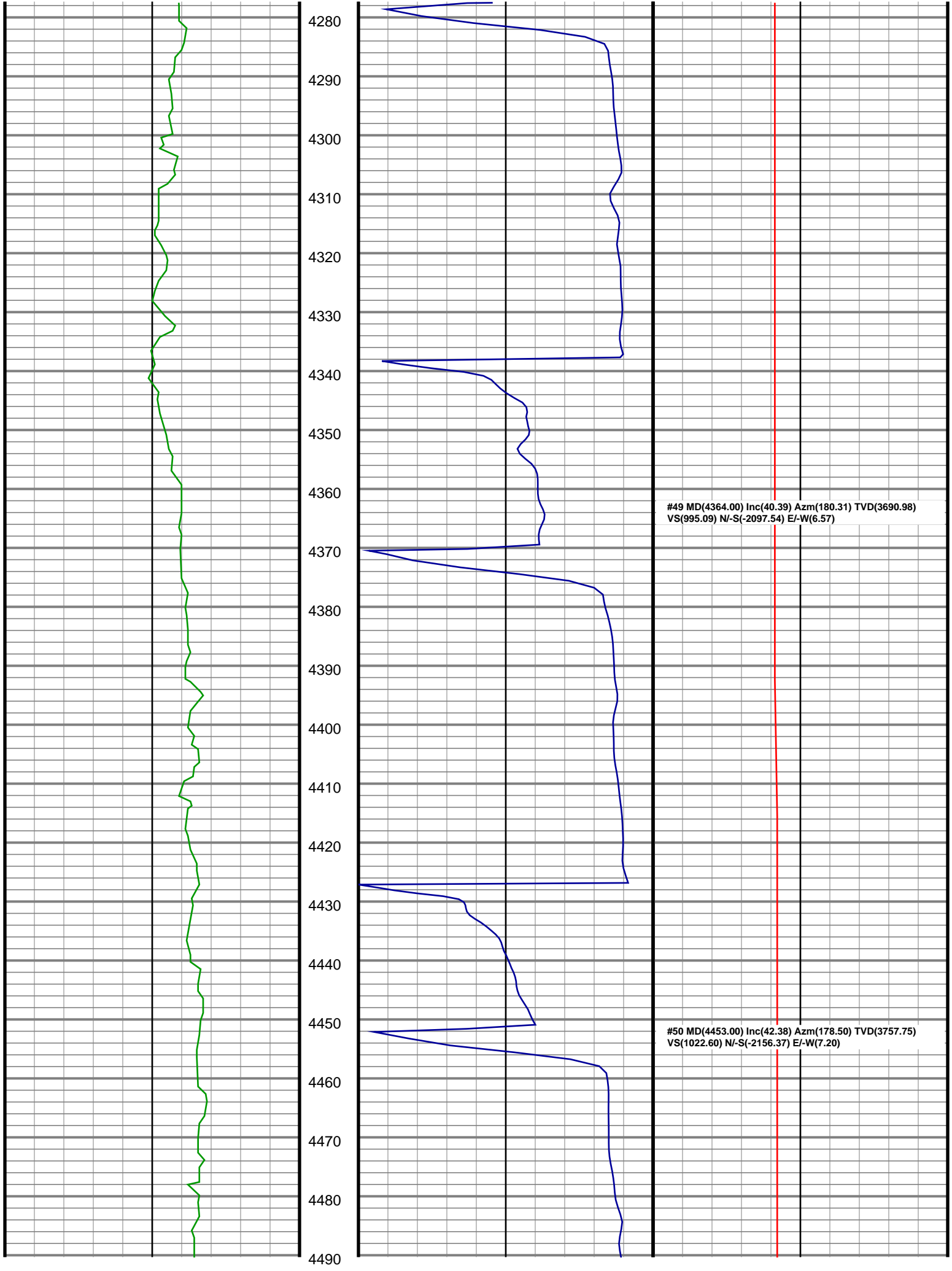


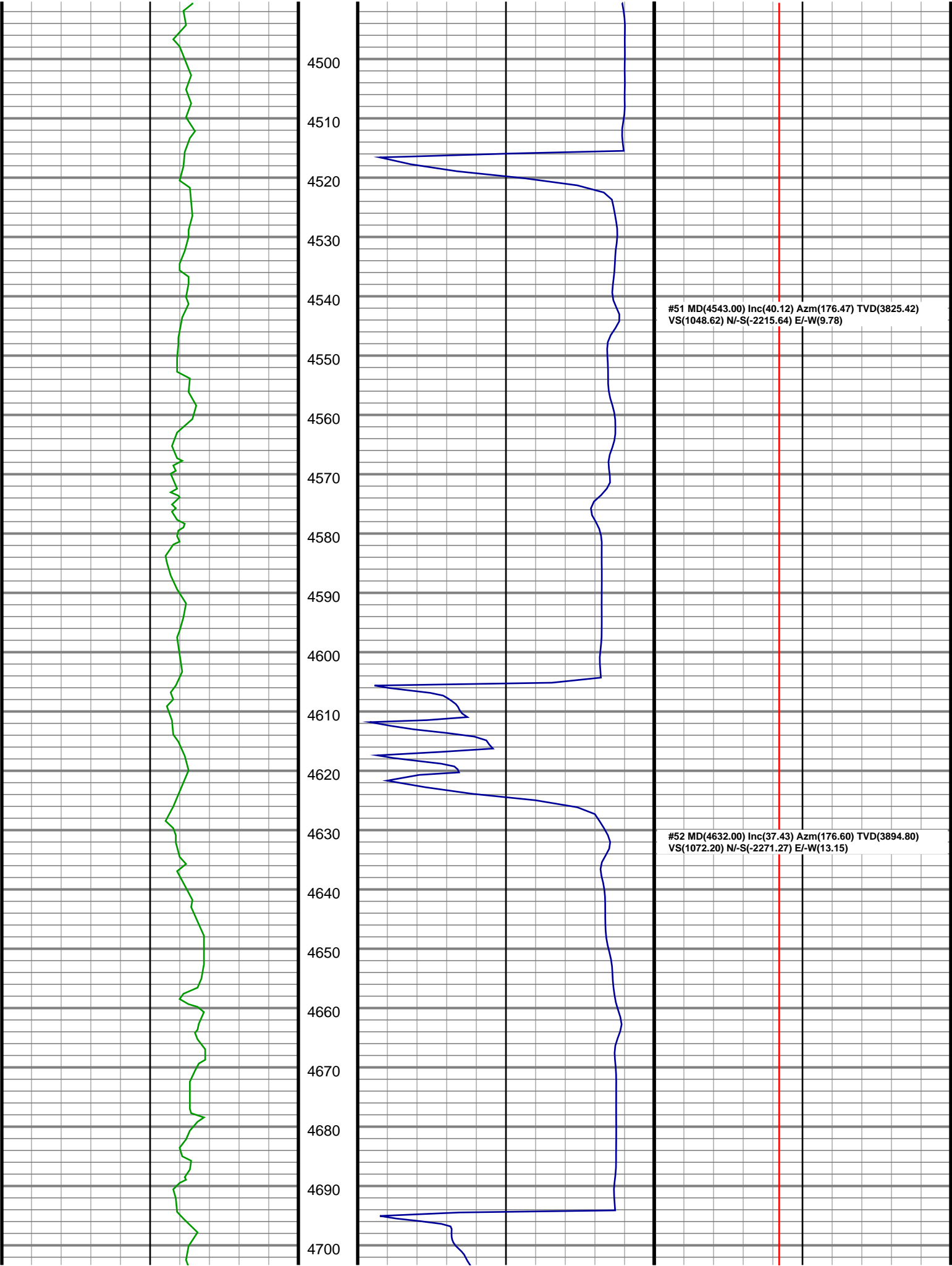


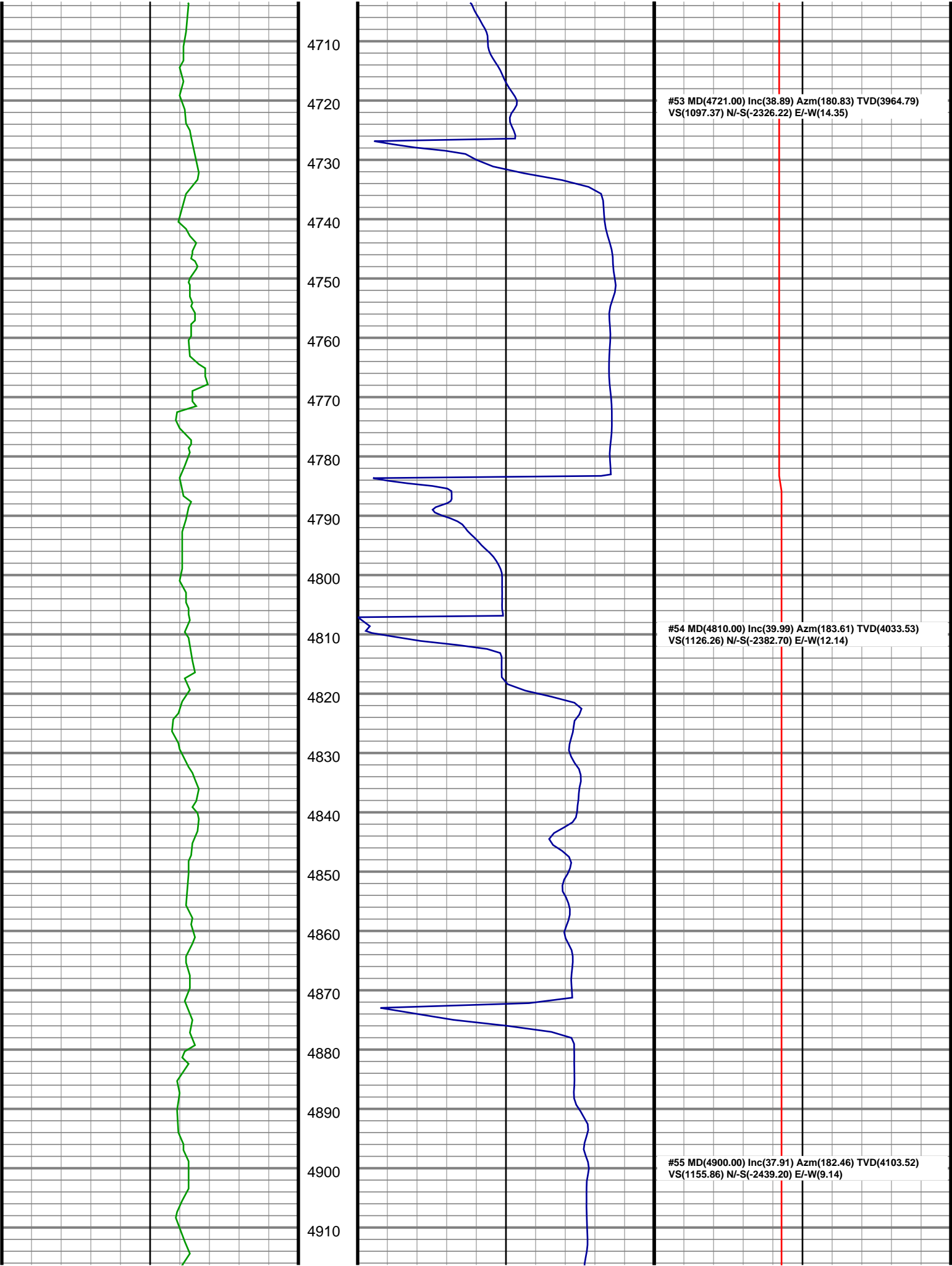




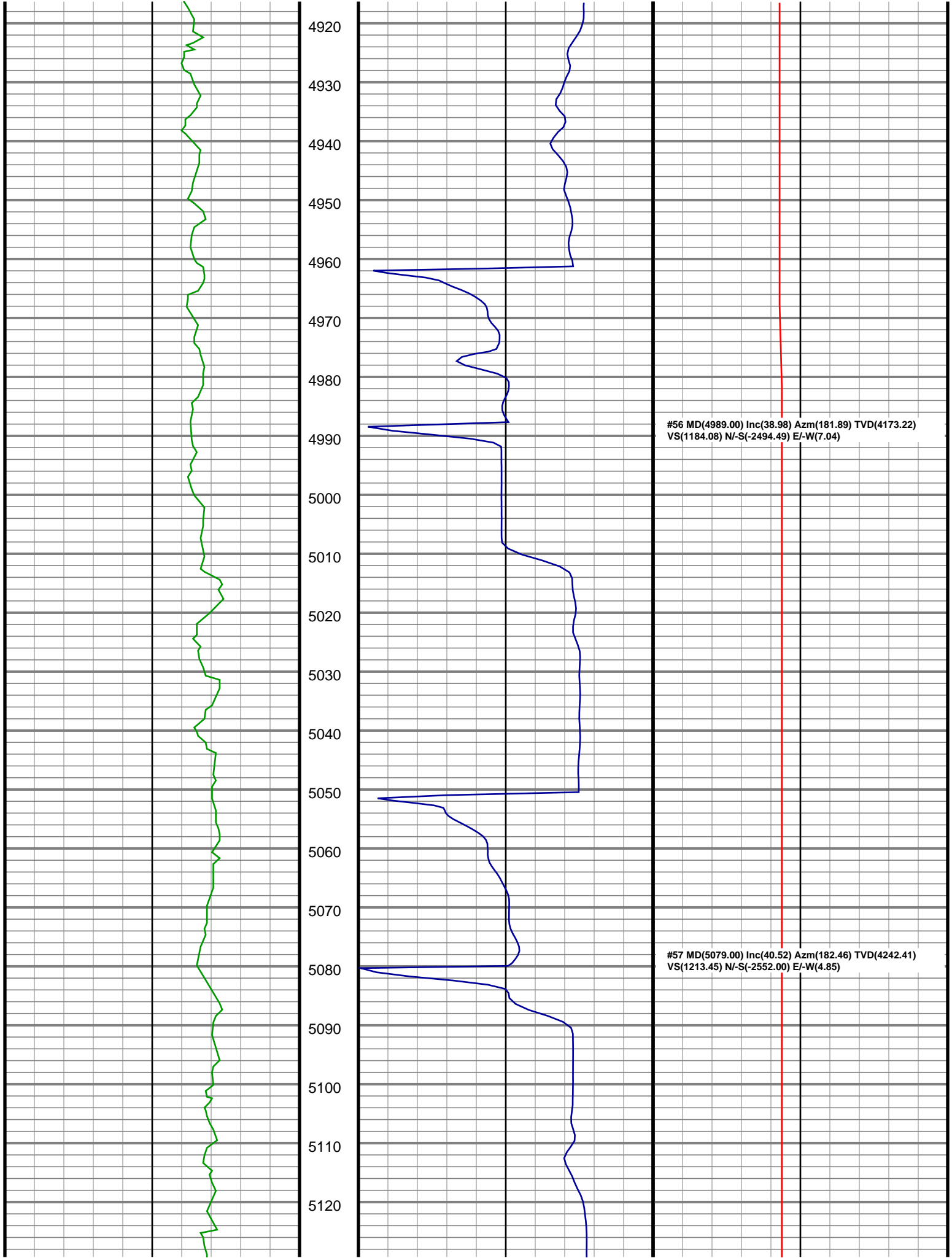


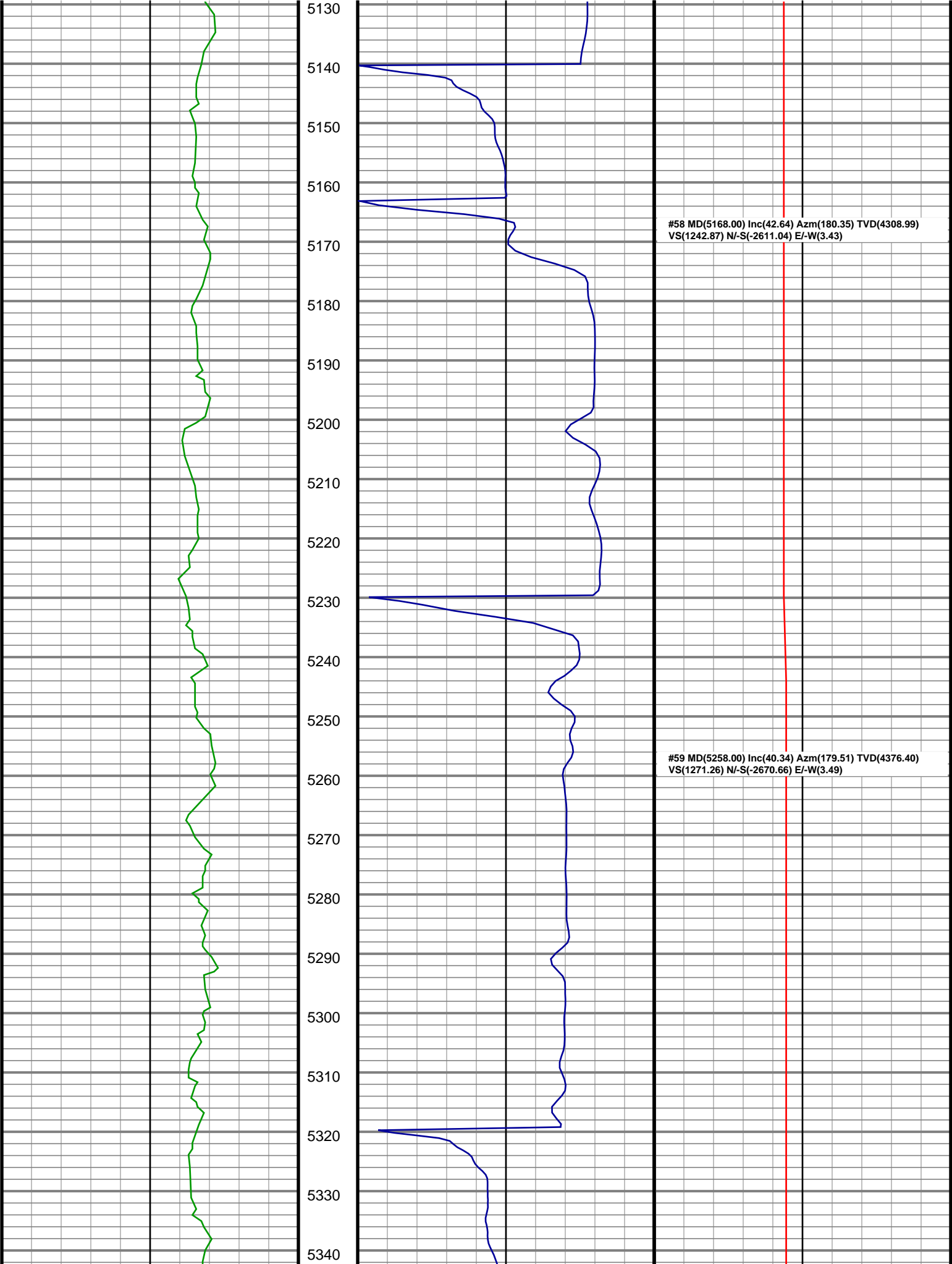


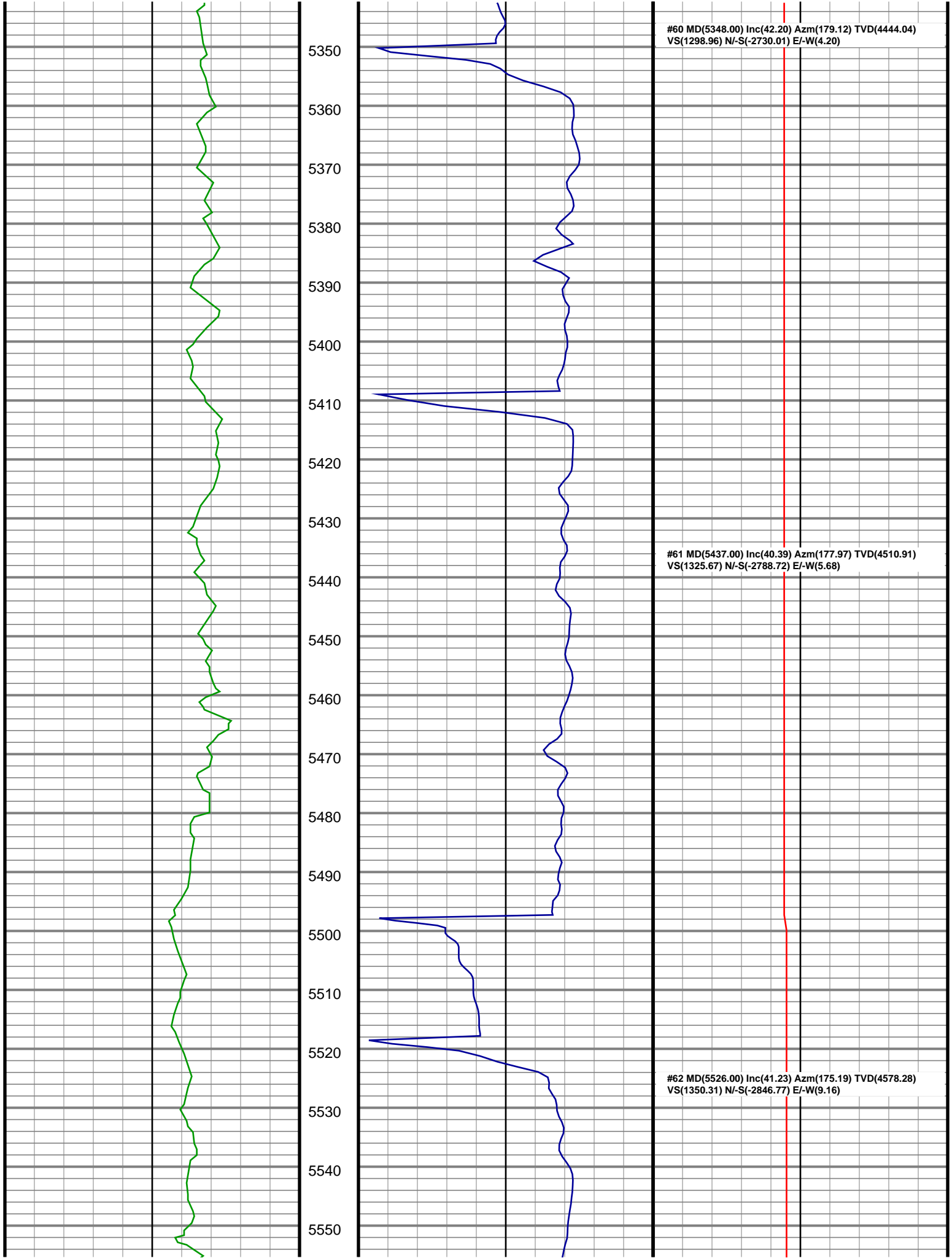


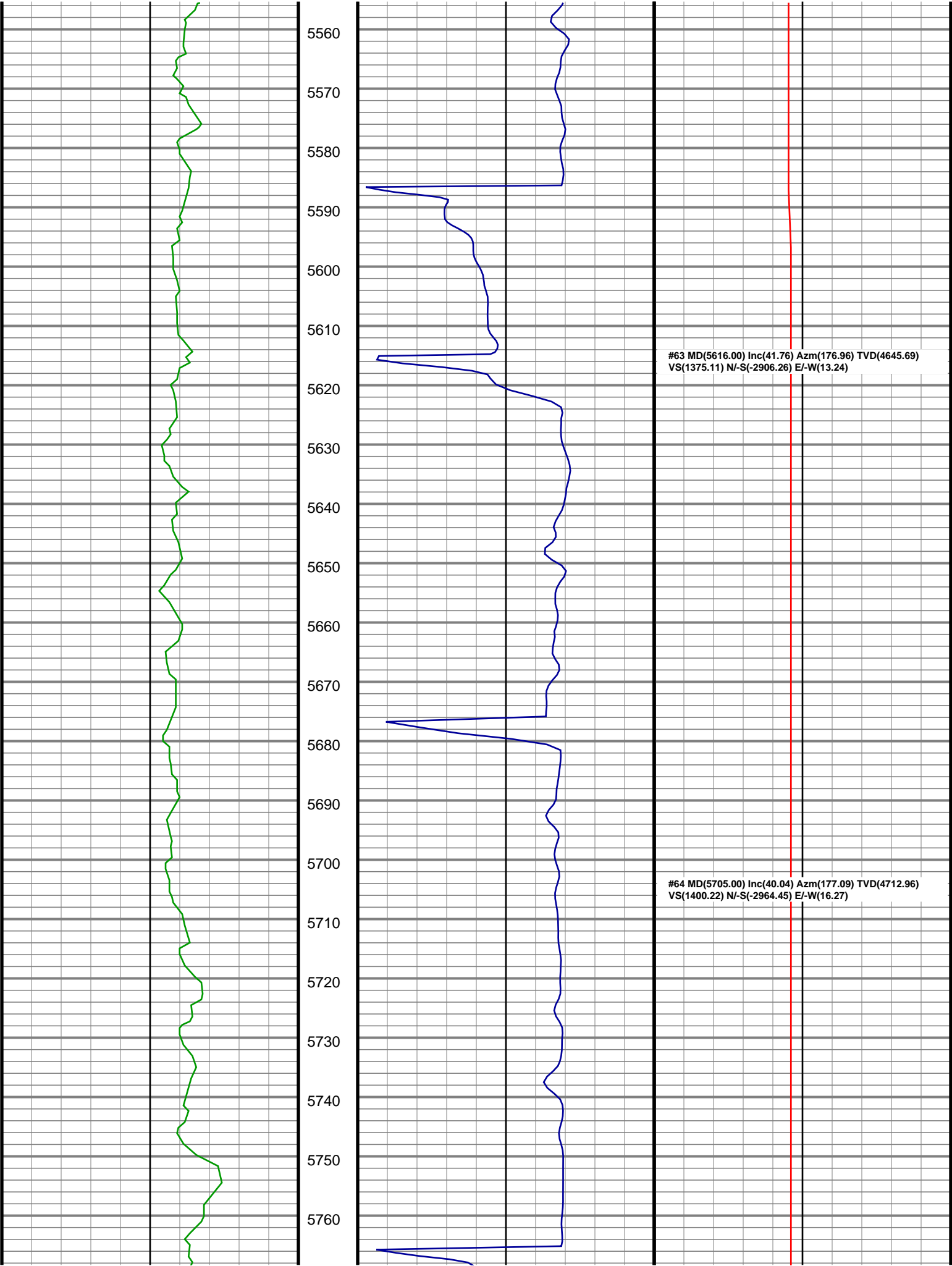


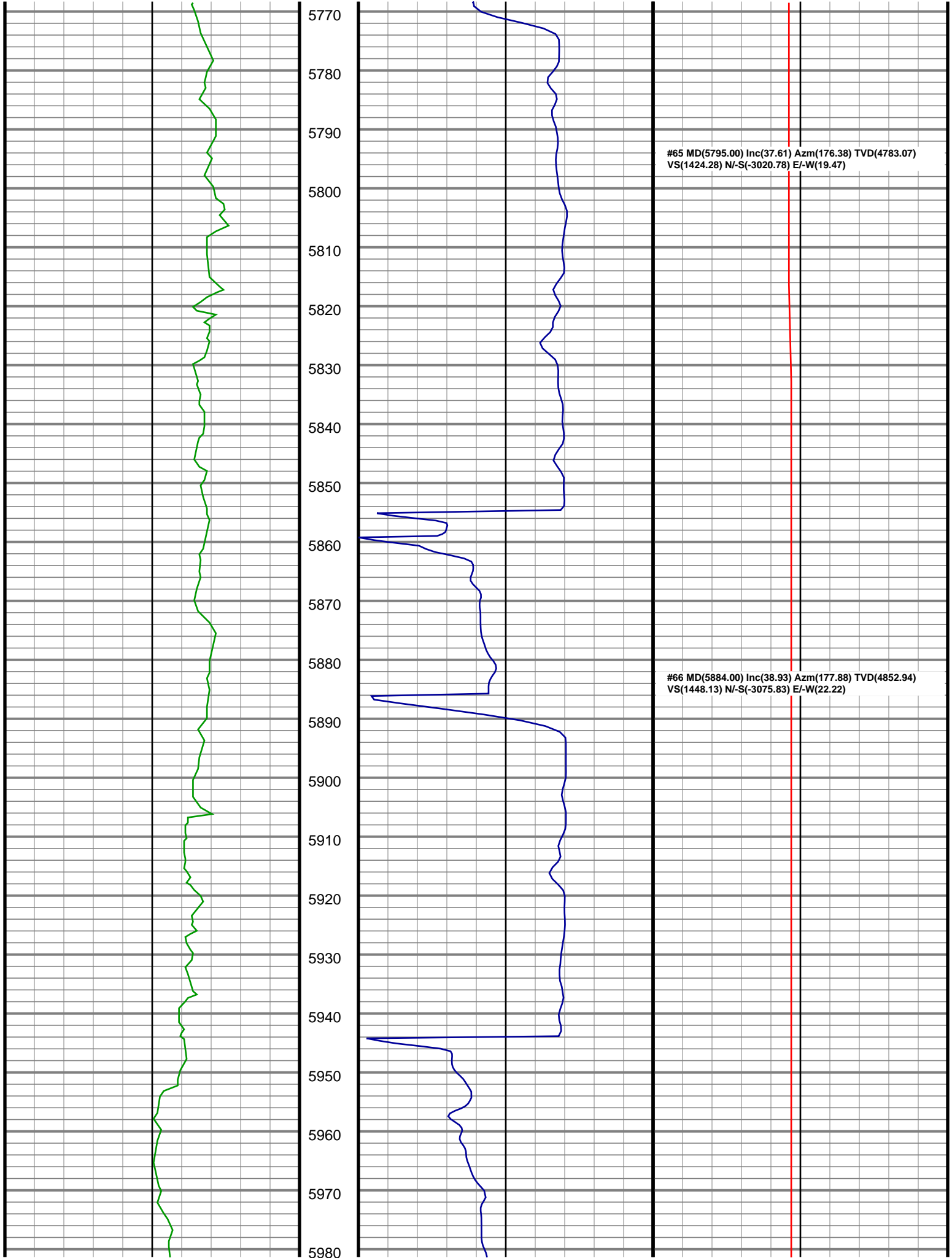


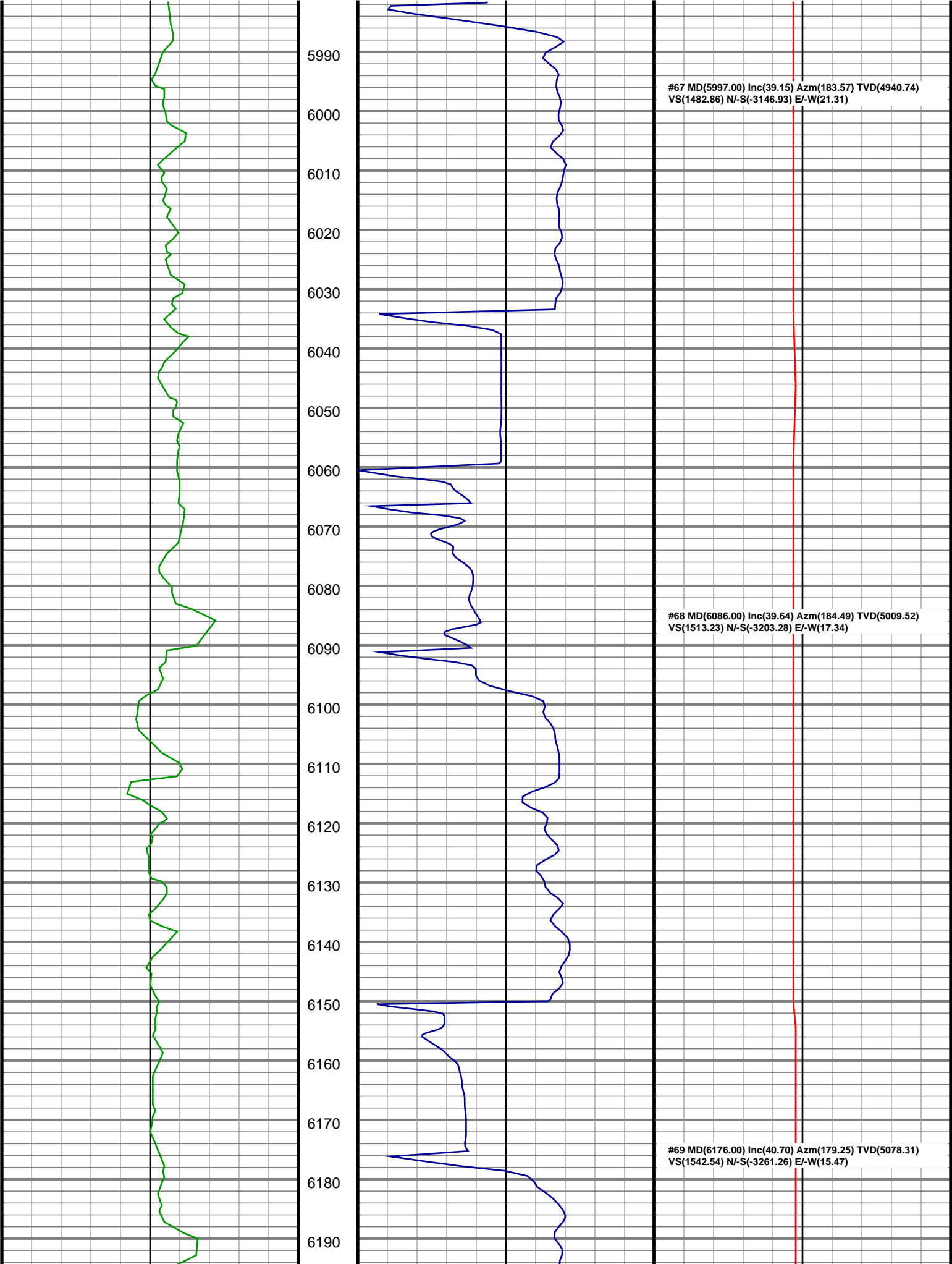


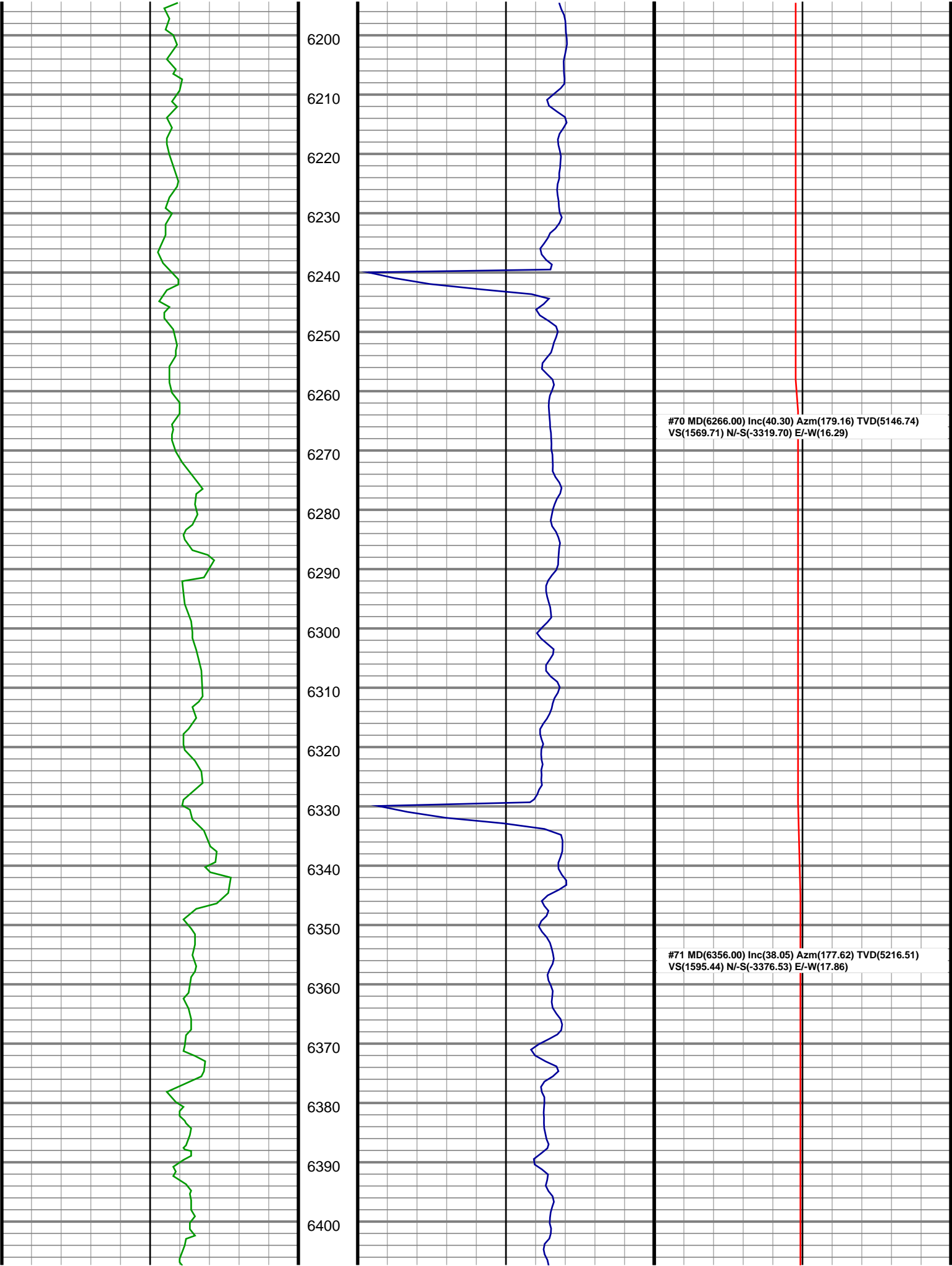


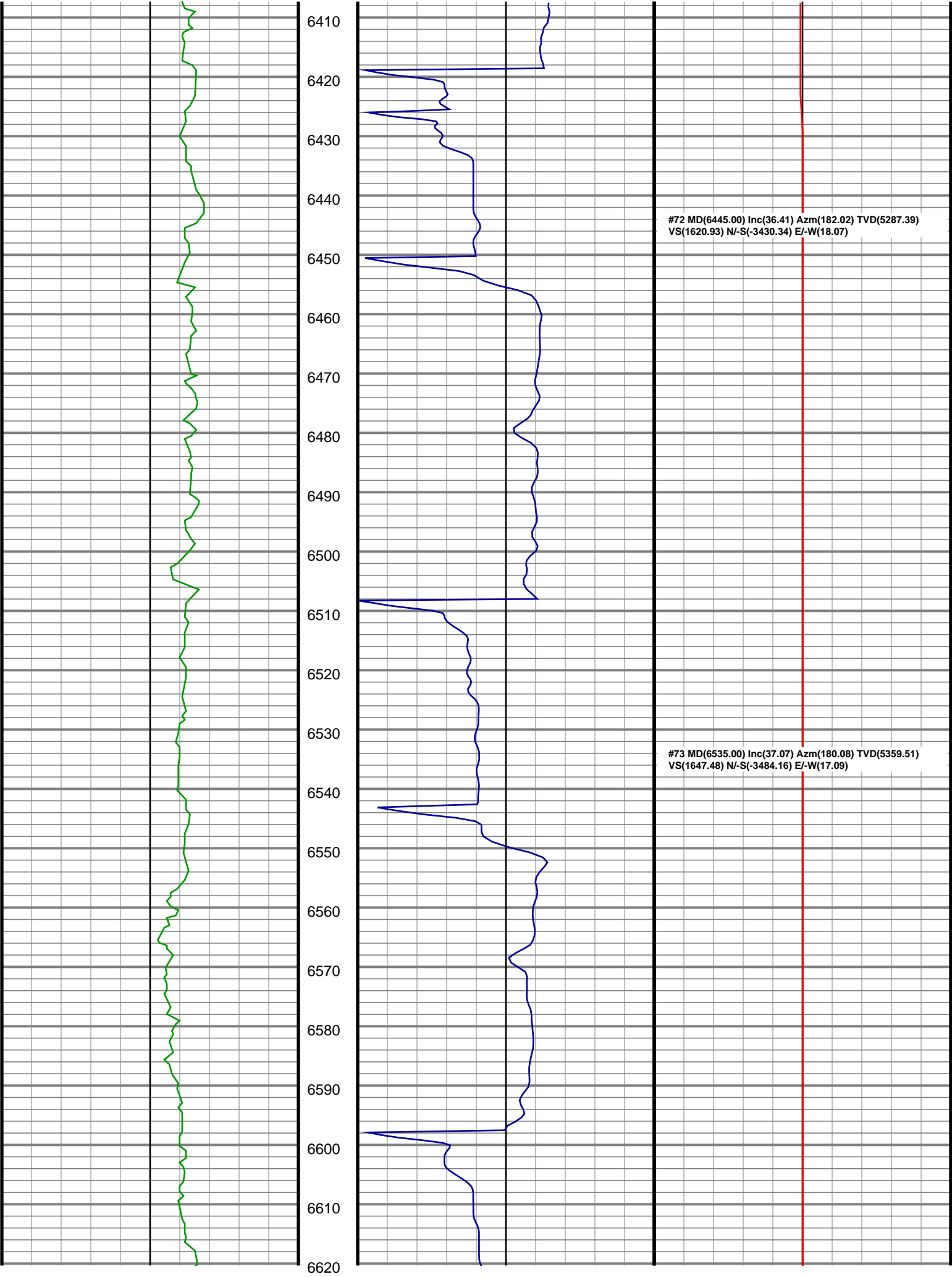




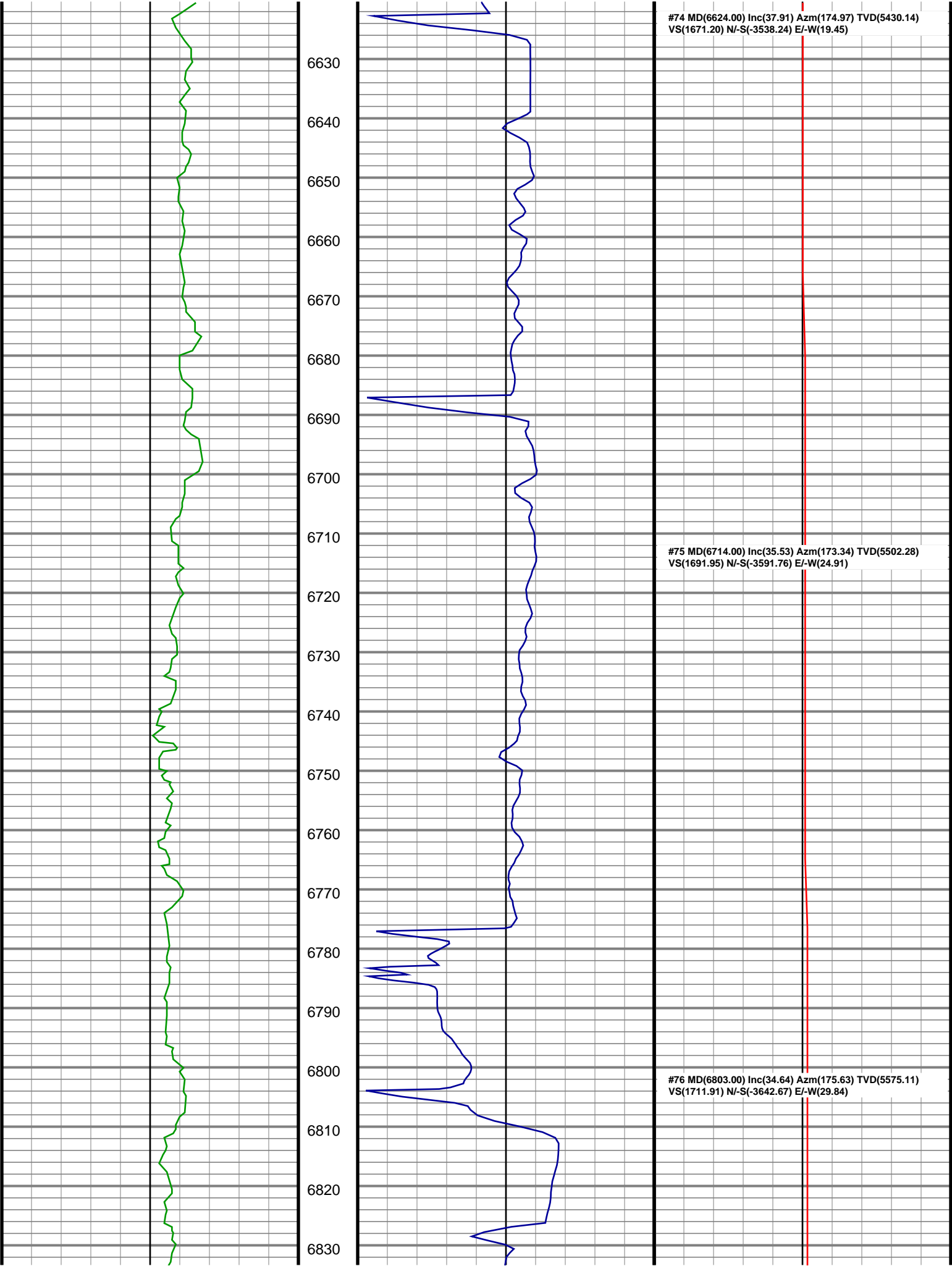


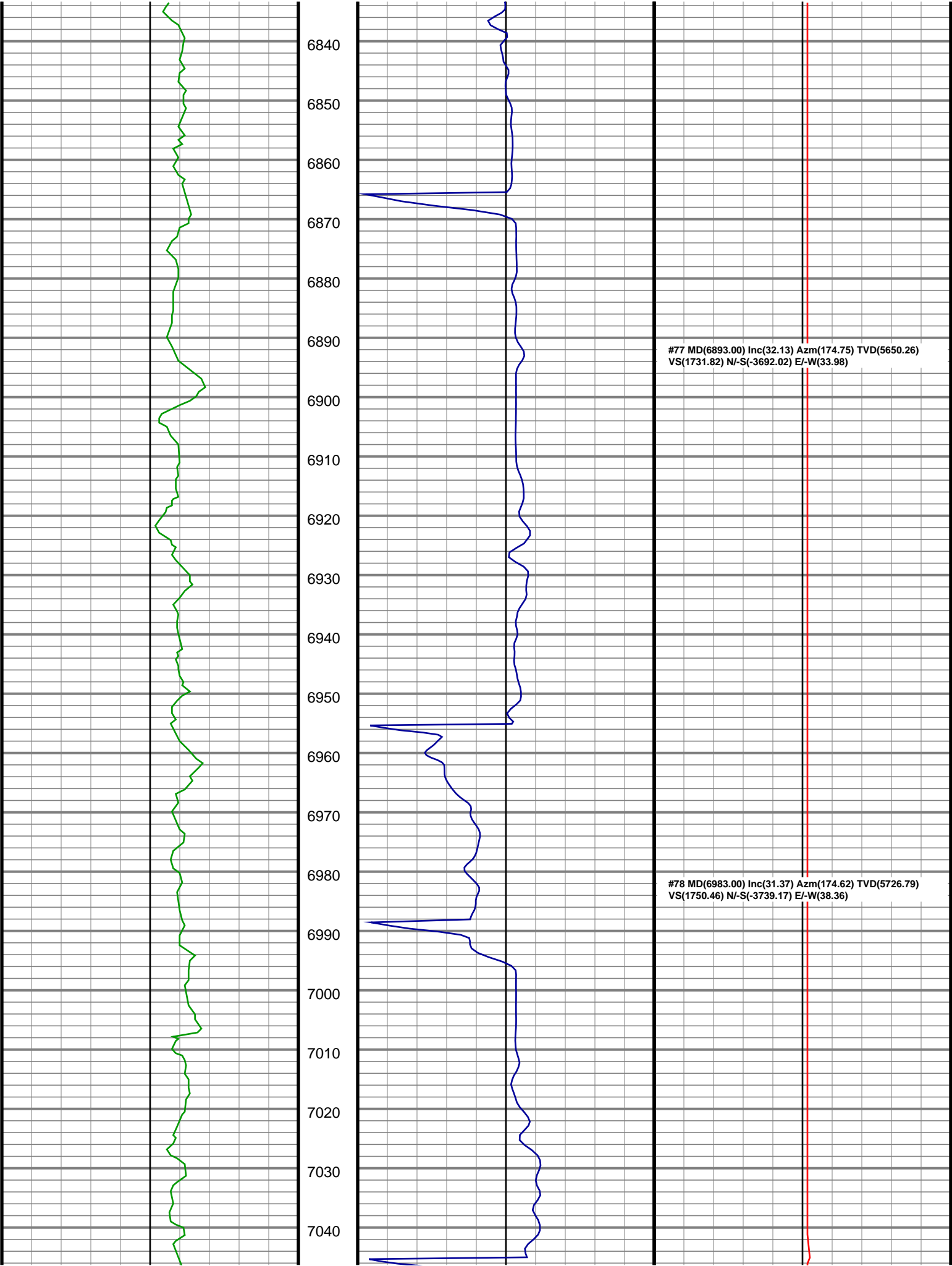


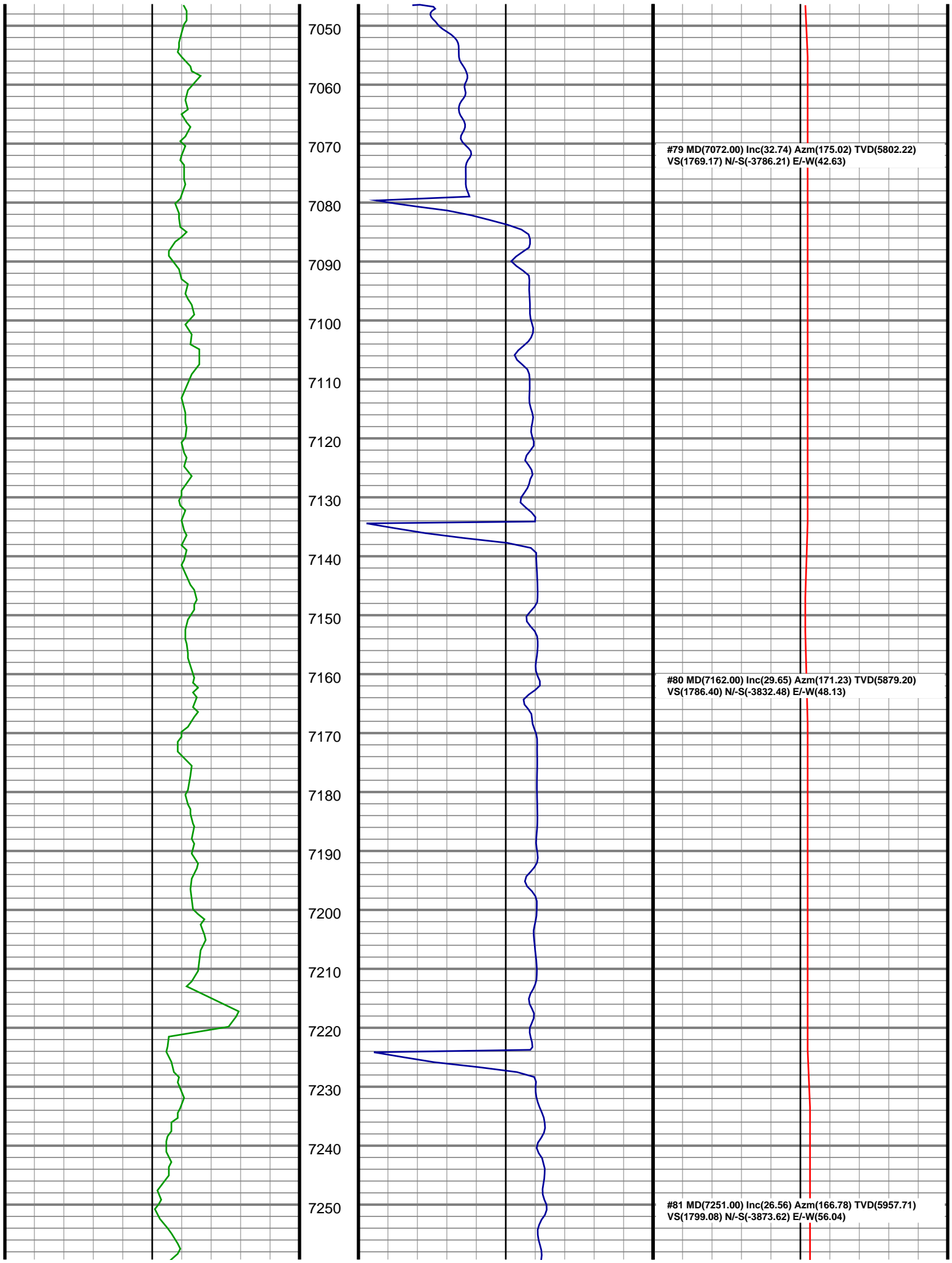


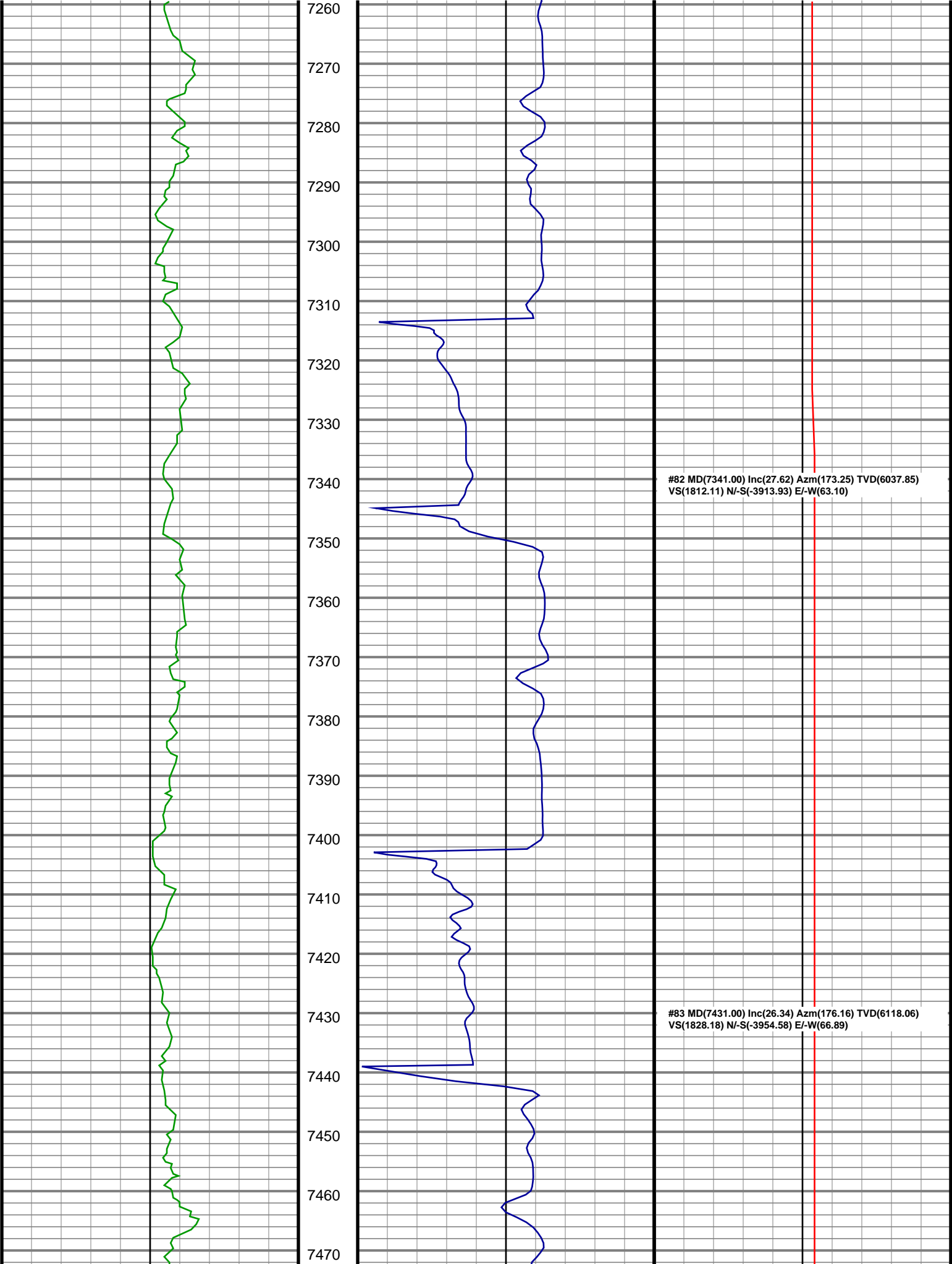


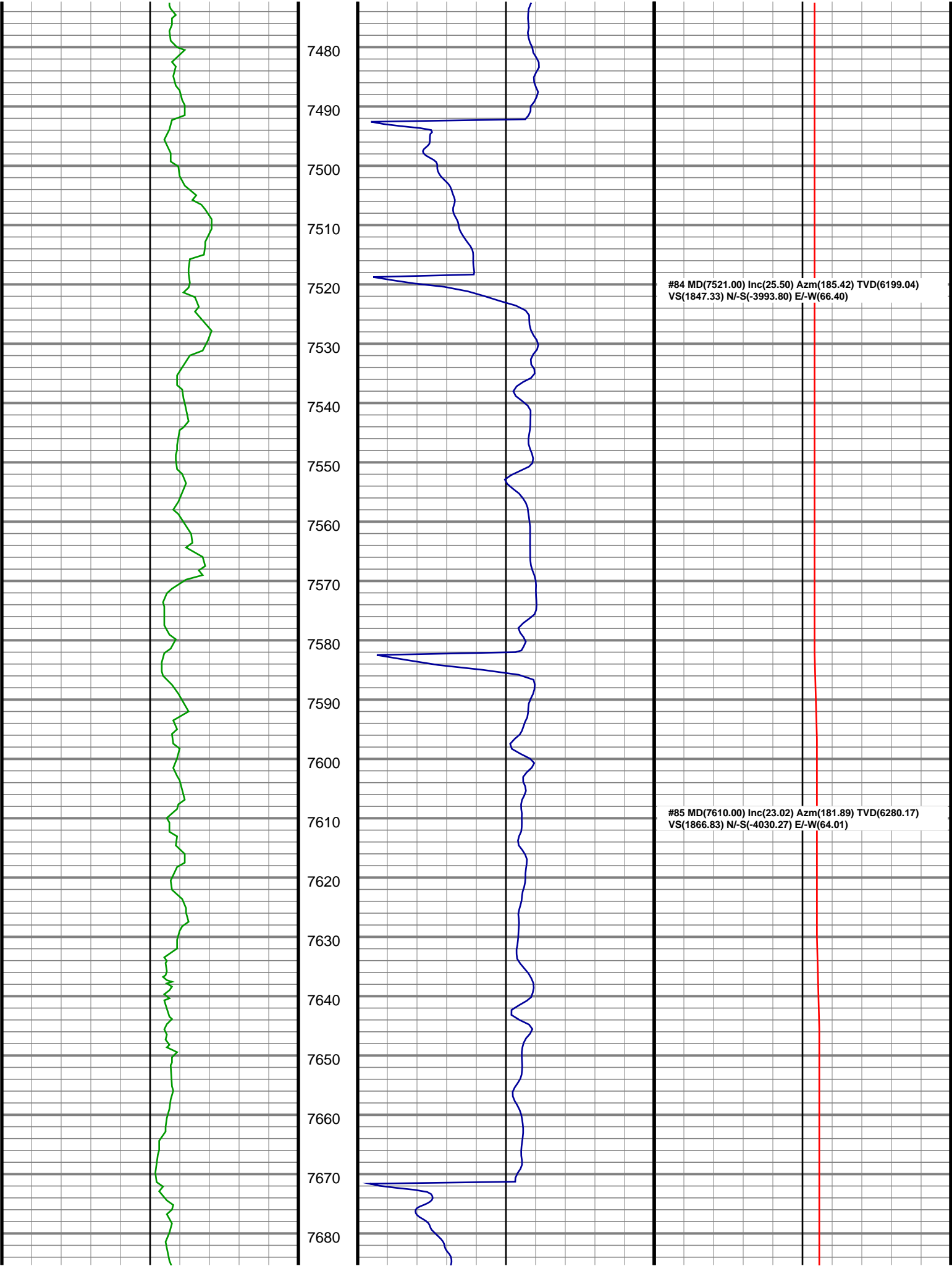


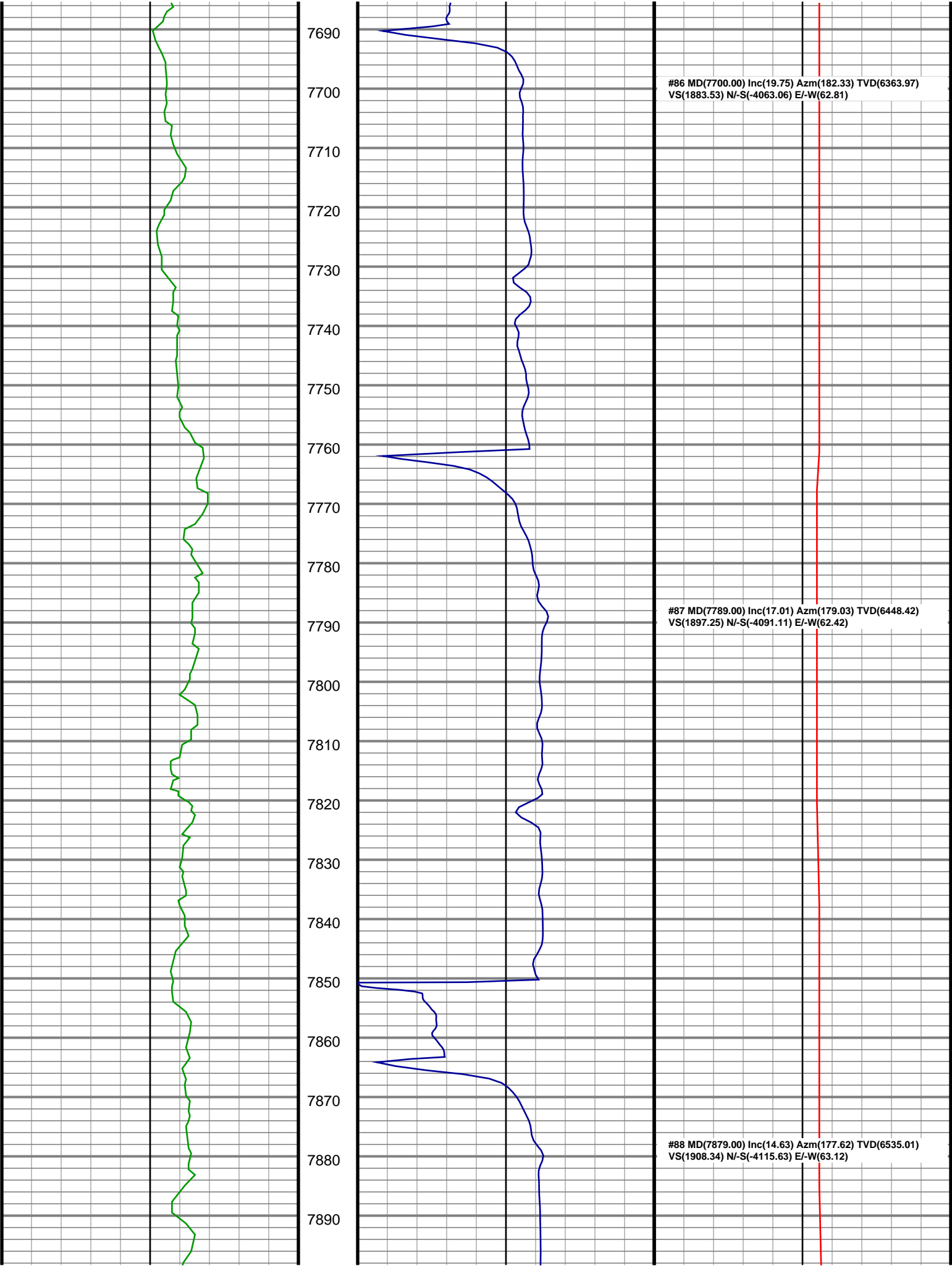


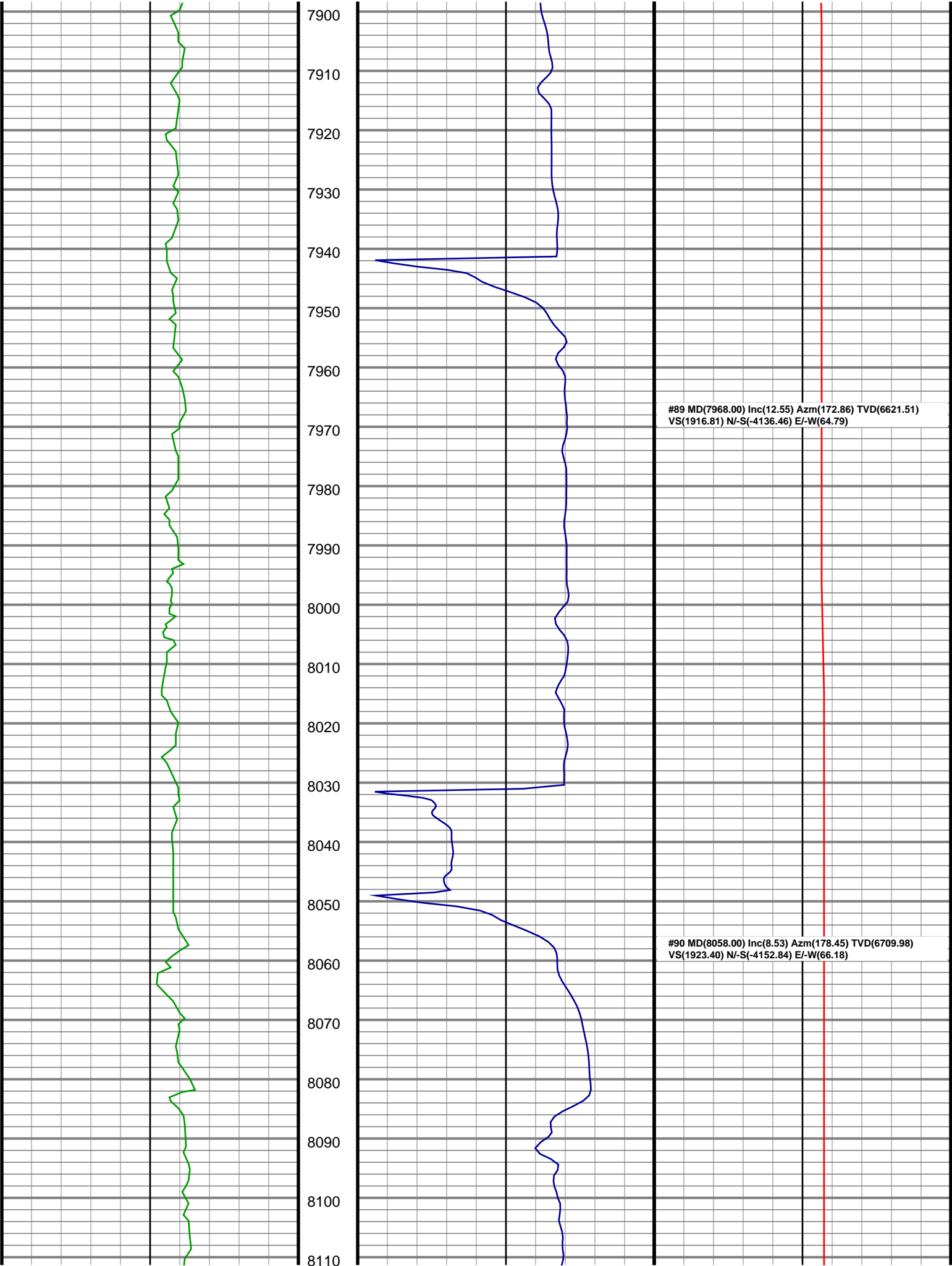


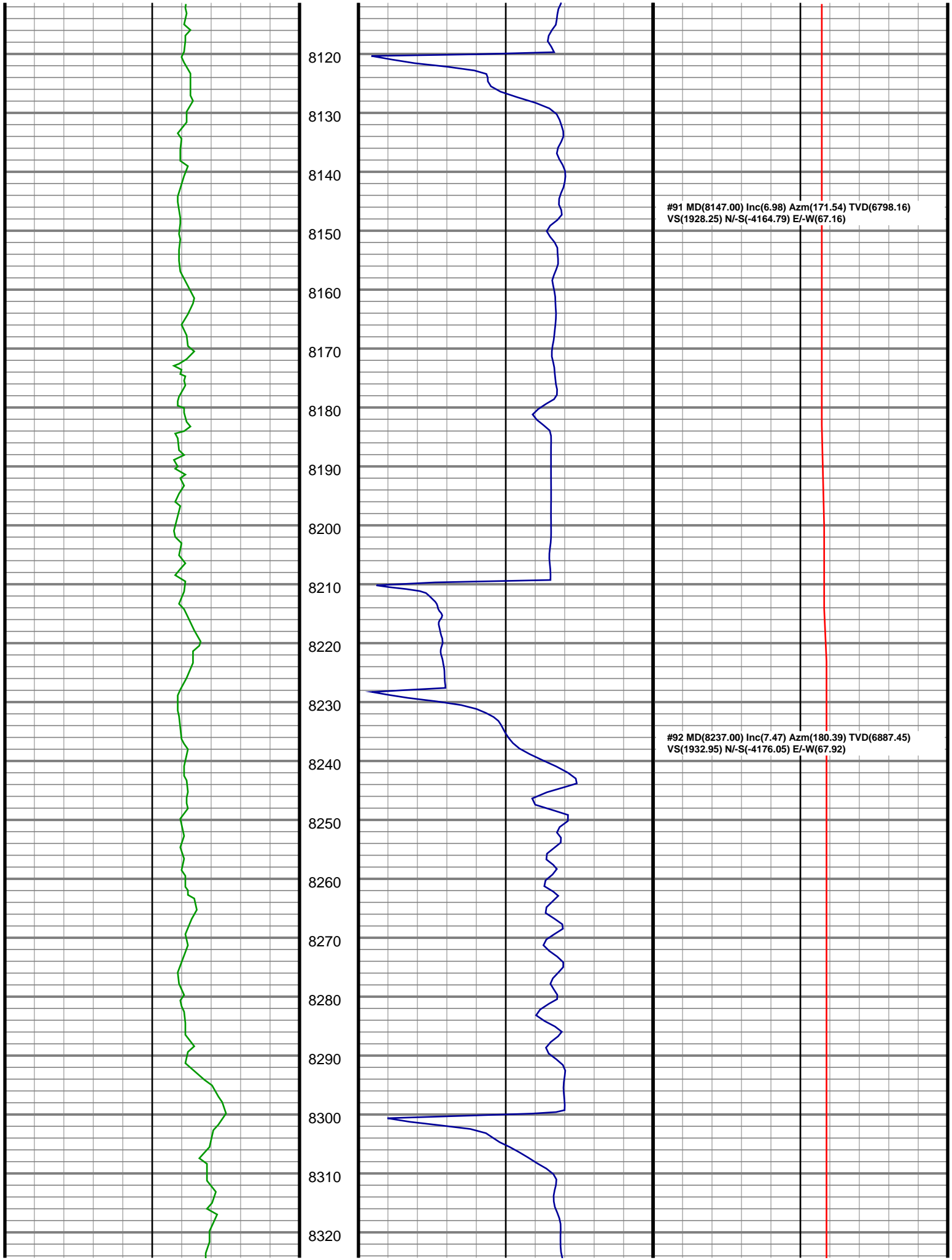




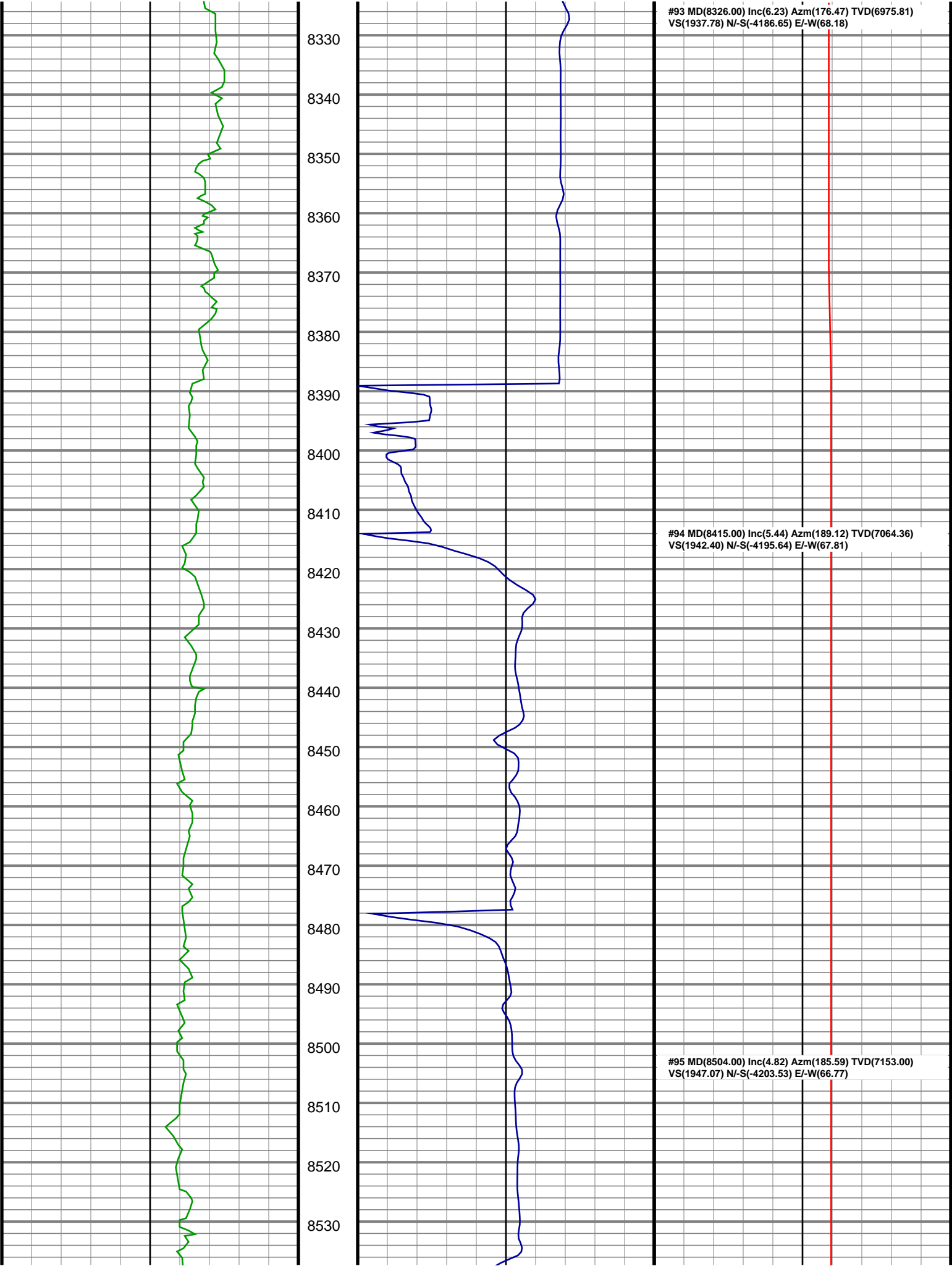


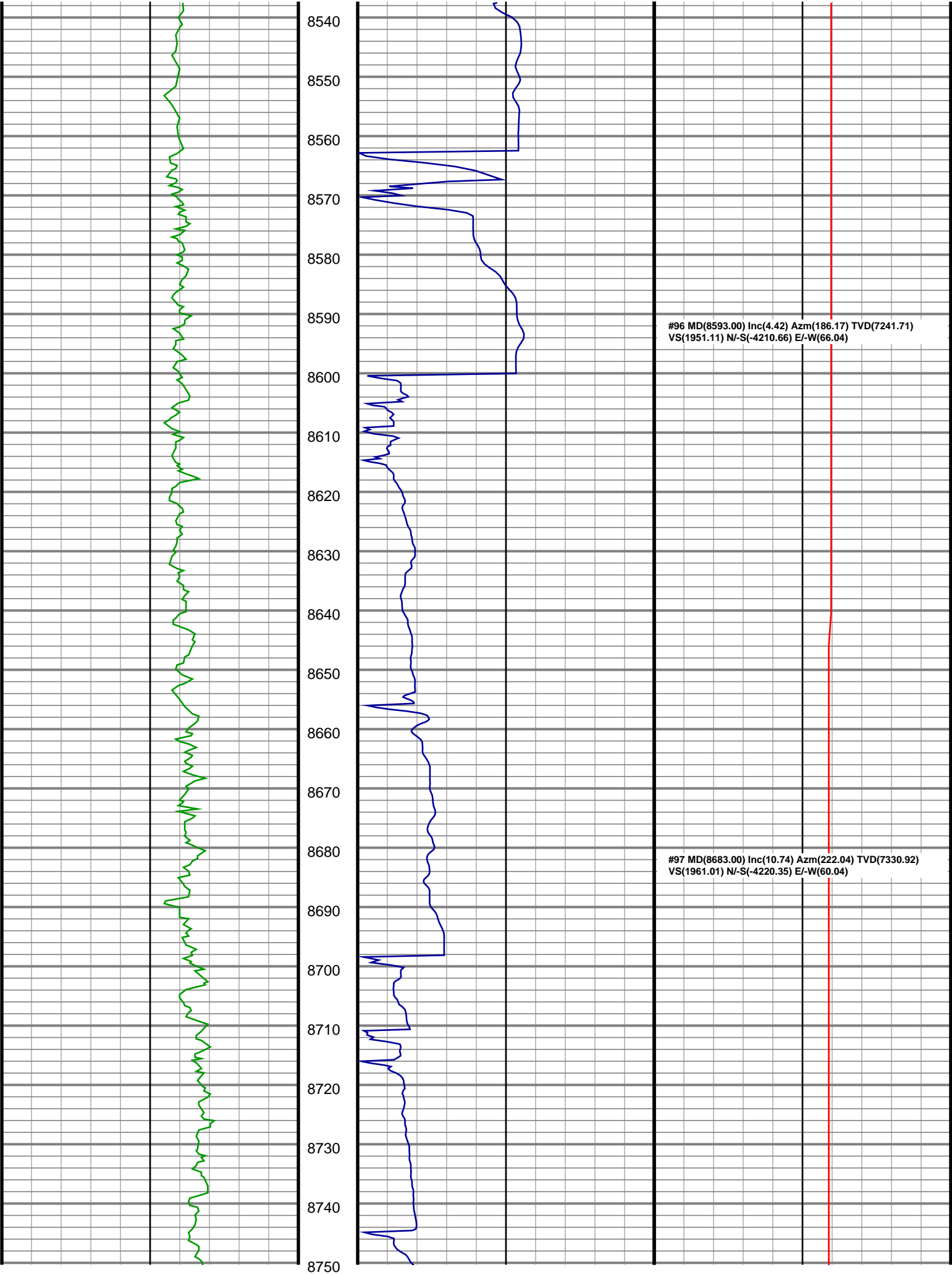


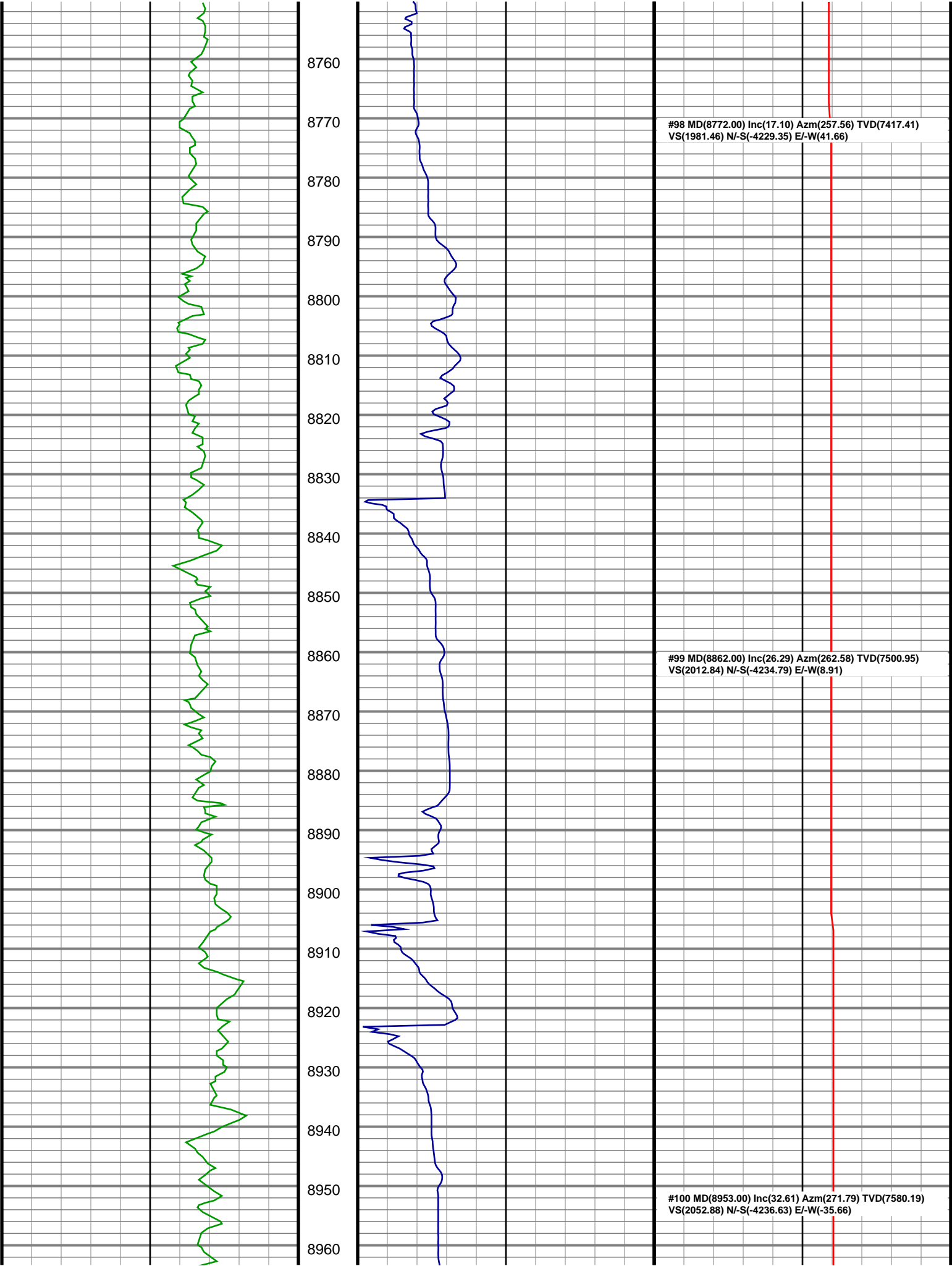


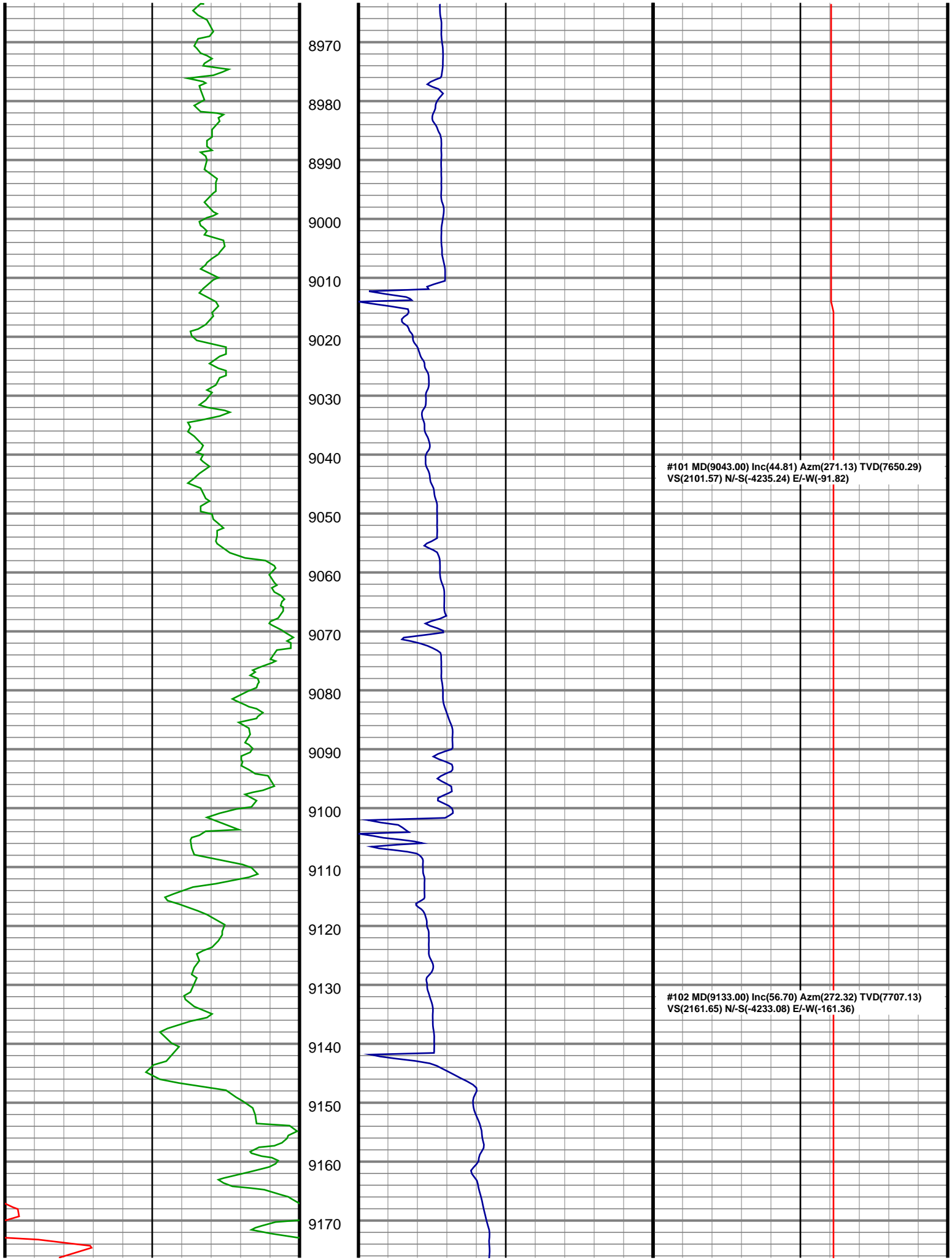


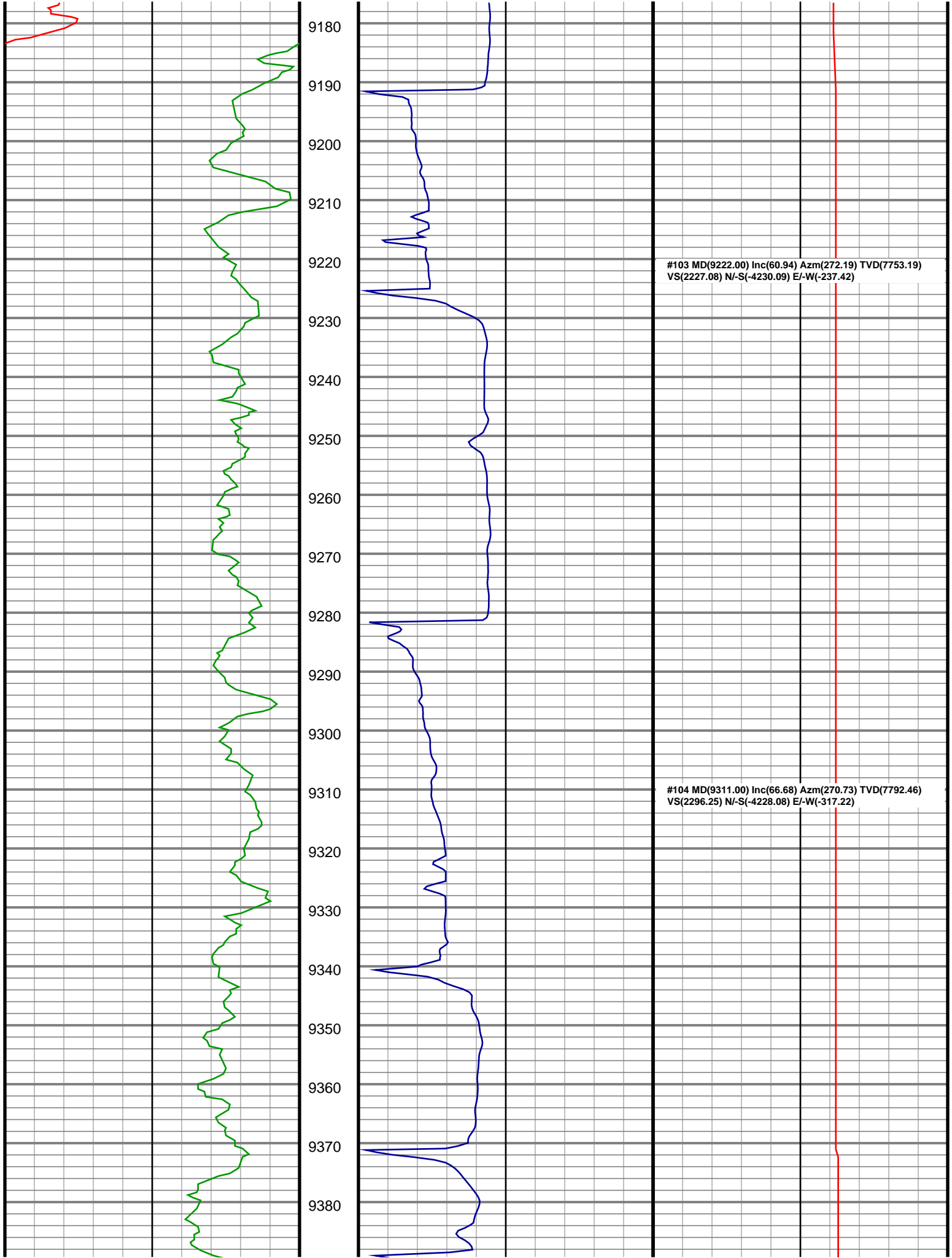


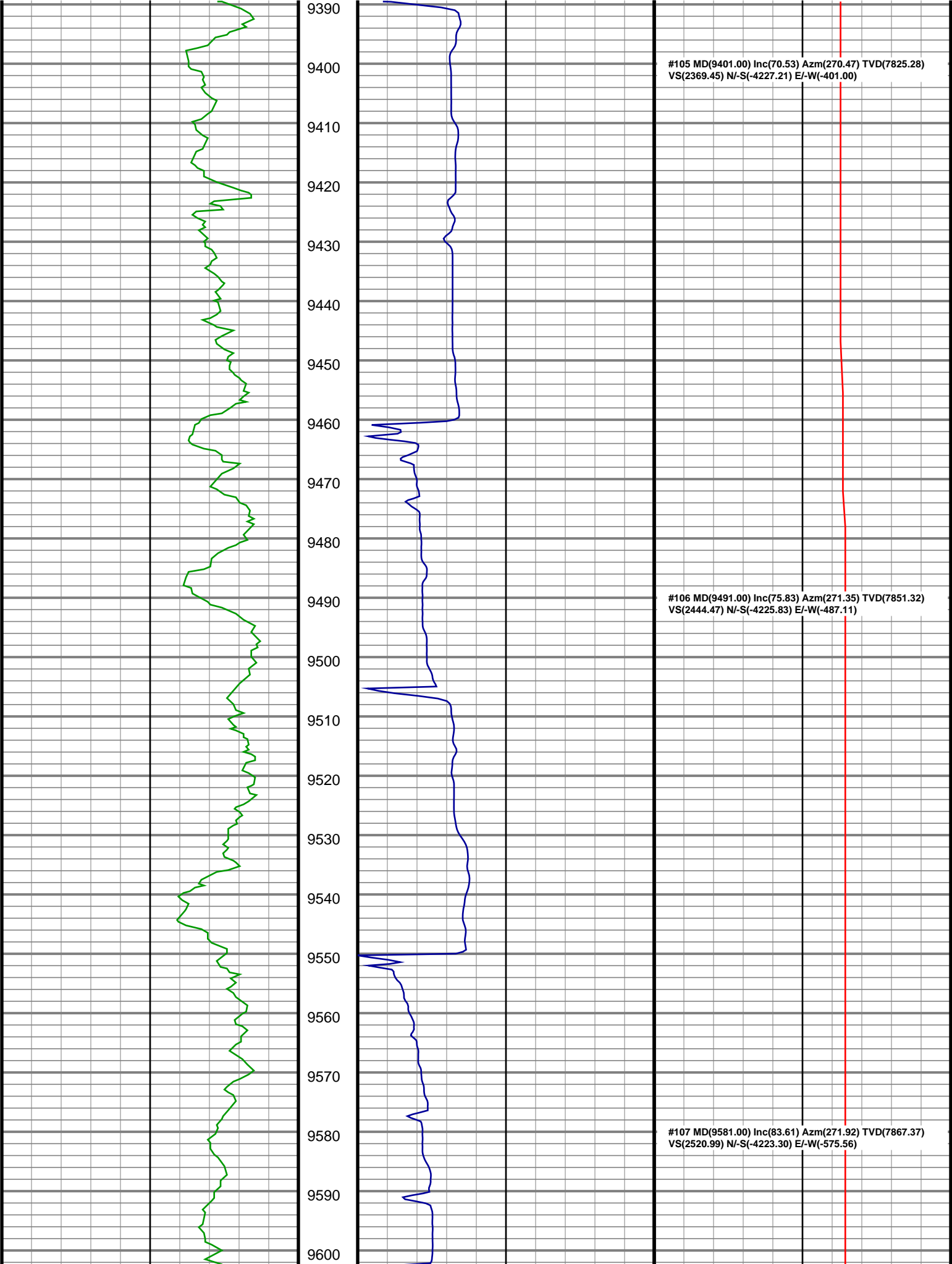


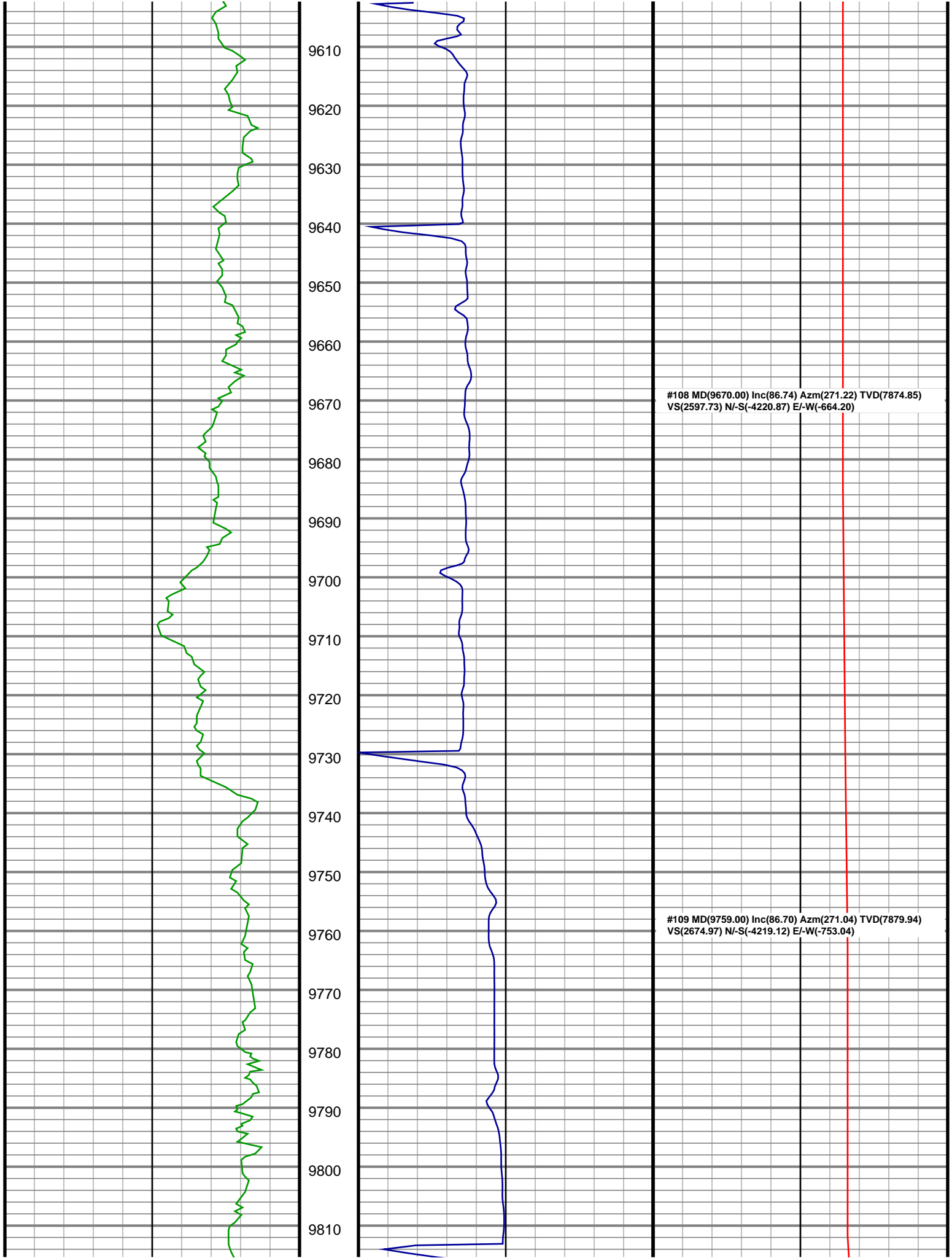












9610

9620

9630

9640

9650

9660

9670

9680

9690

9700

9710

9720

9730

9740

9750

9760

9770

9780

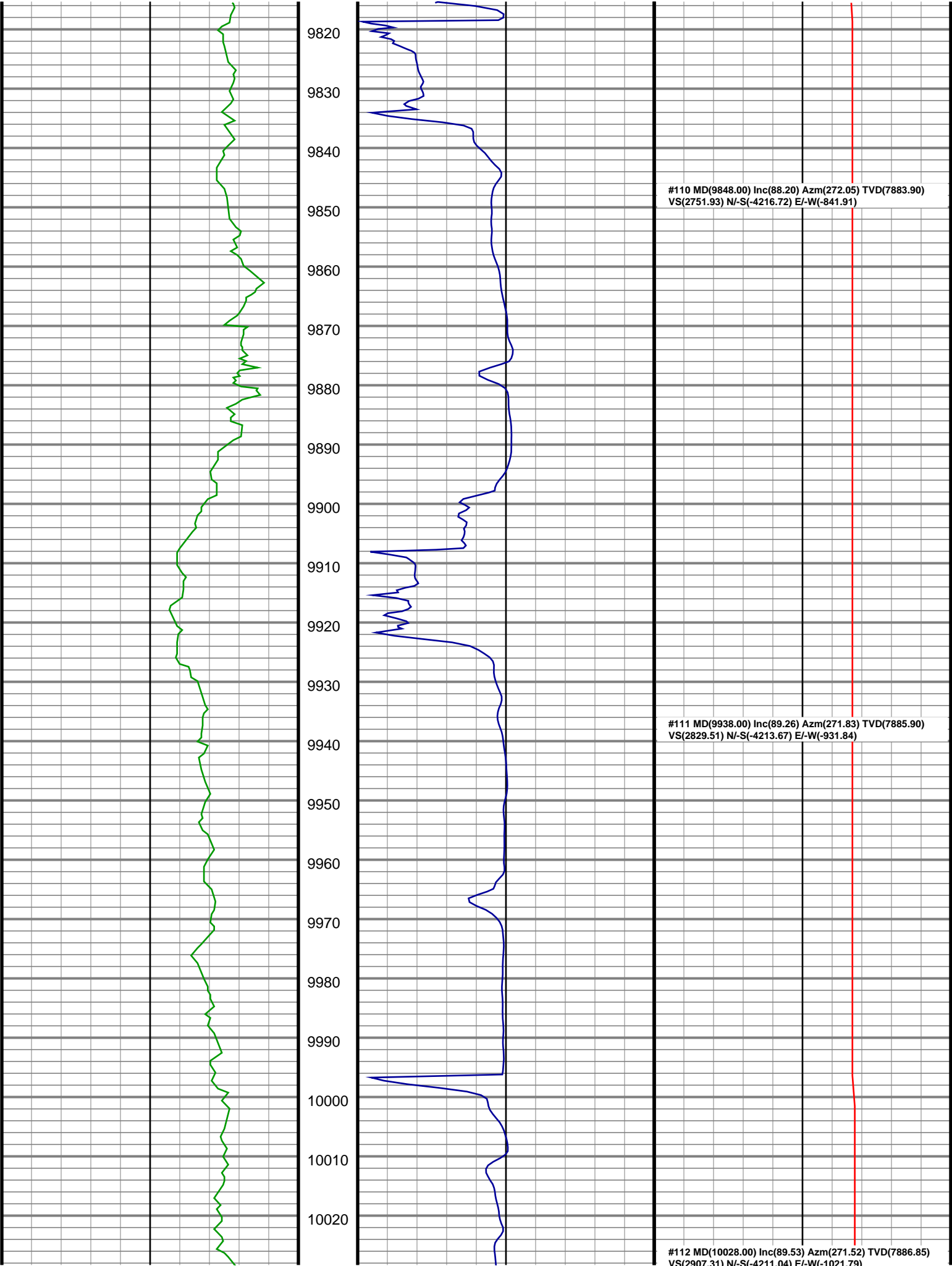
9790

9800

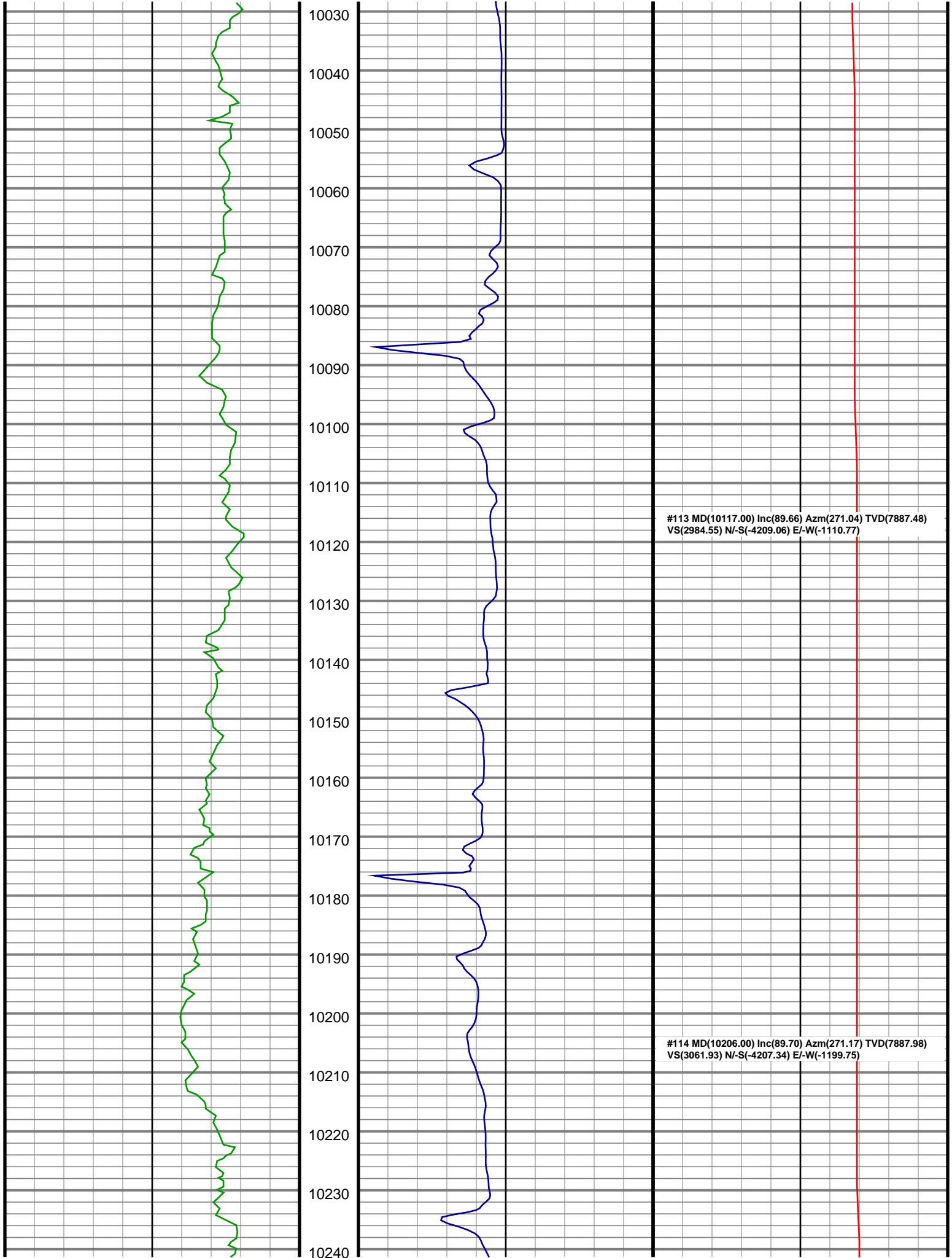
9810

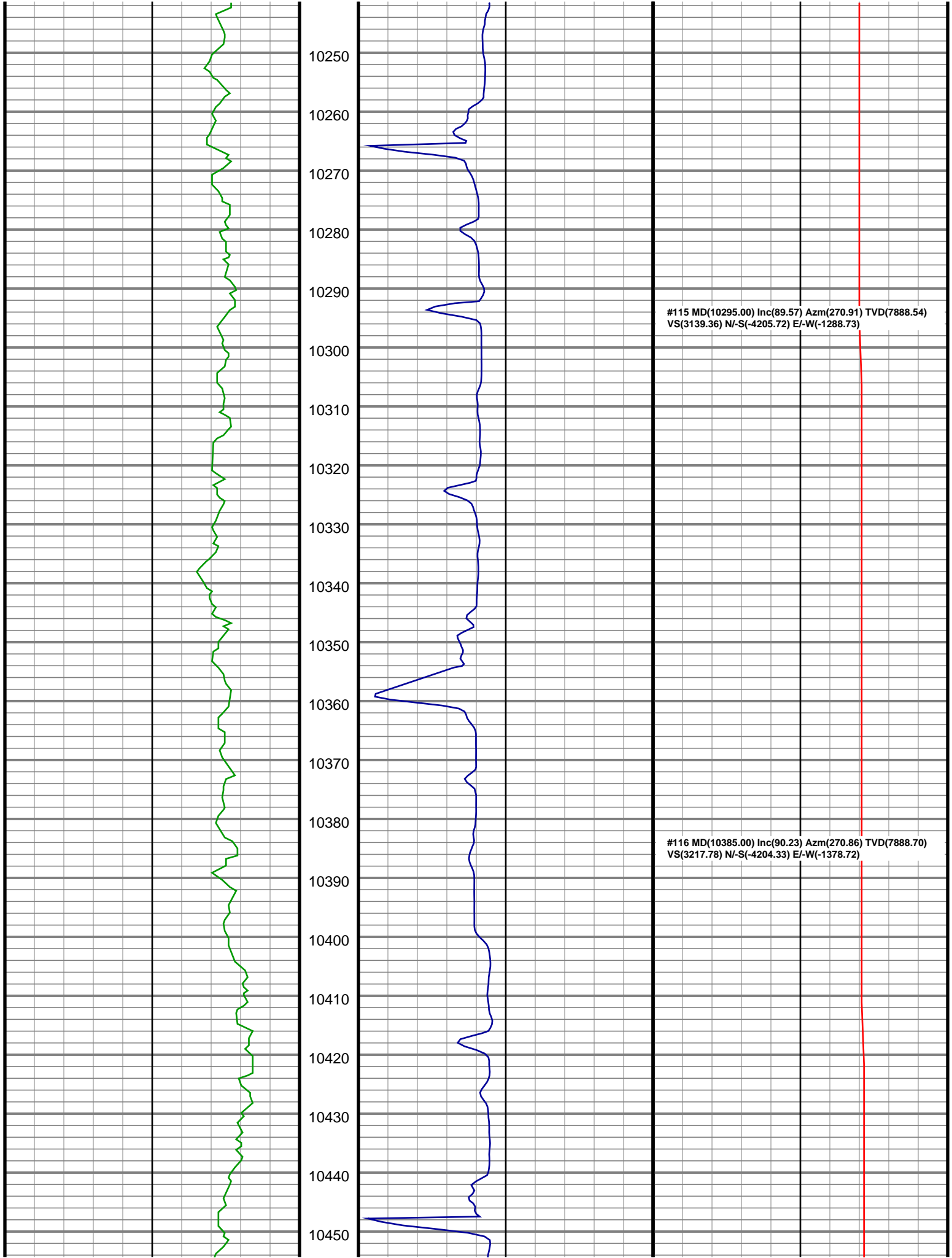
#108 MD(9670.00) Inc(86.74) Azm(271.22) TVD(7874.85)  
VS(2597.73) N/-S(-4220.87) E/-W(-664.20)

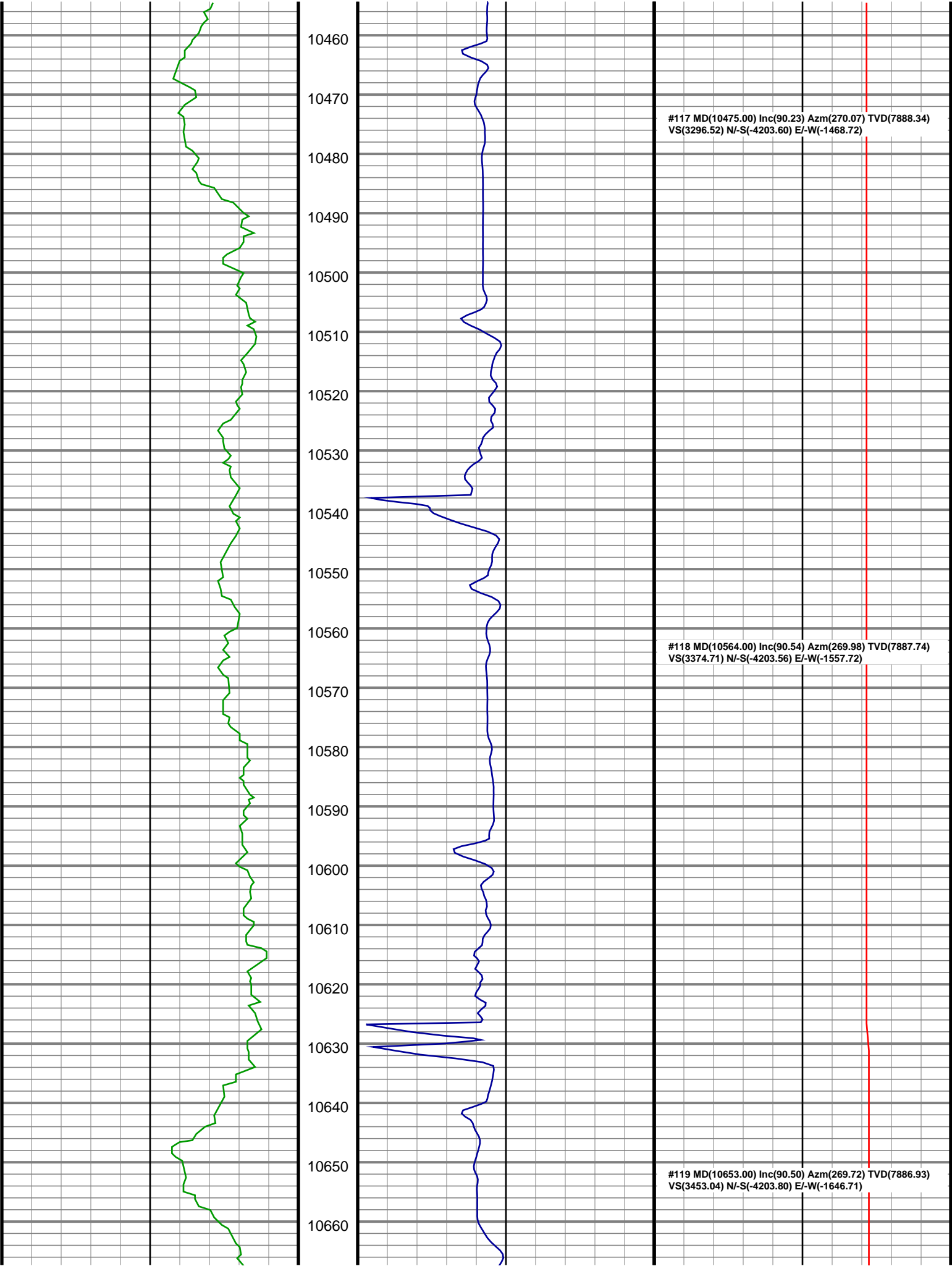
#109 MD(9759.00) Inc(86.70) Azm(271.04) TVD(7879.94)  
VS(2674.97) N/-S(-4219.12) E/-W(-753.04)

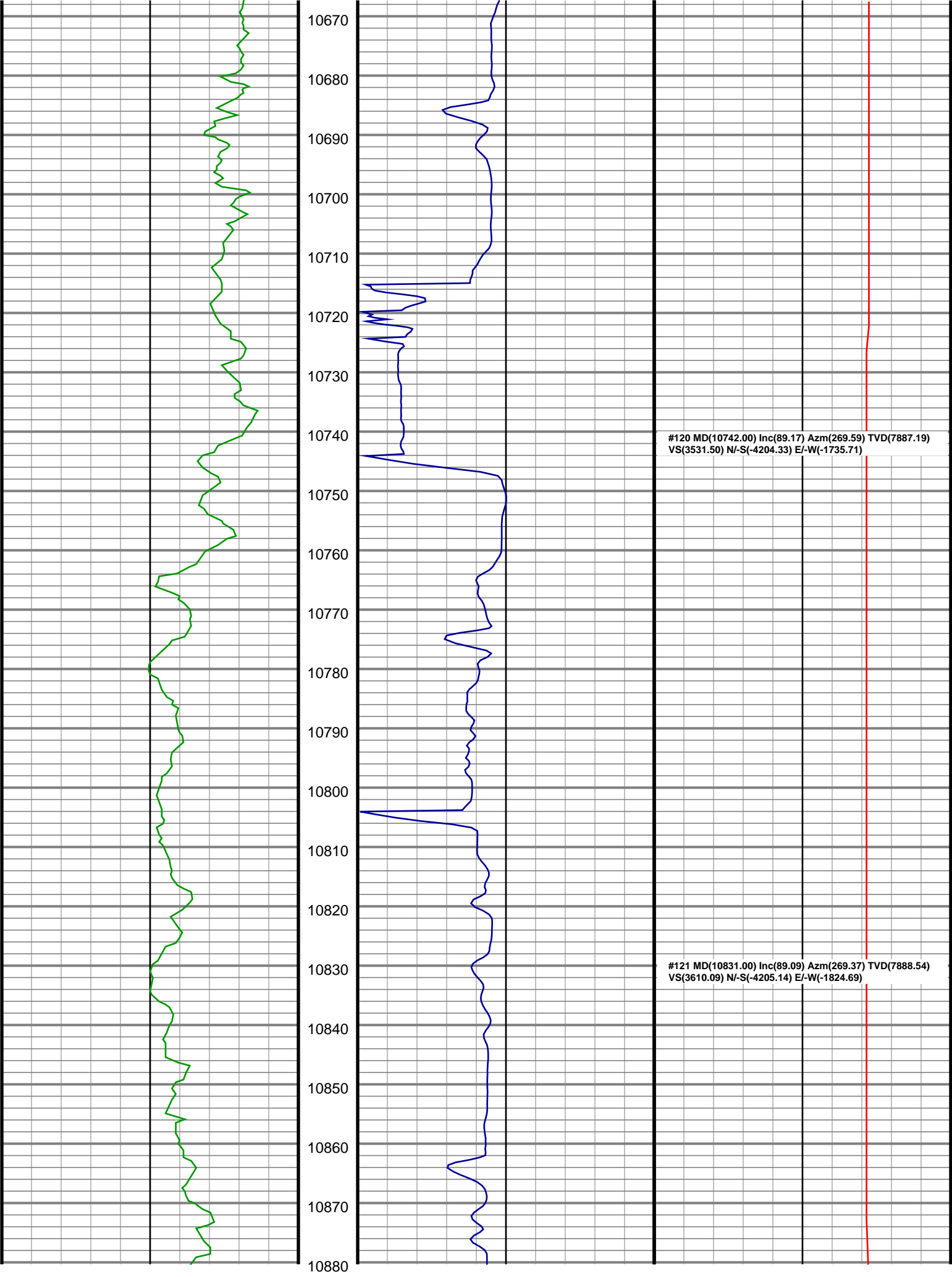


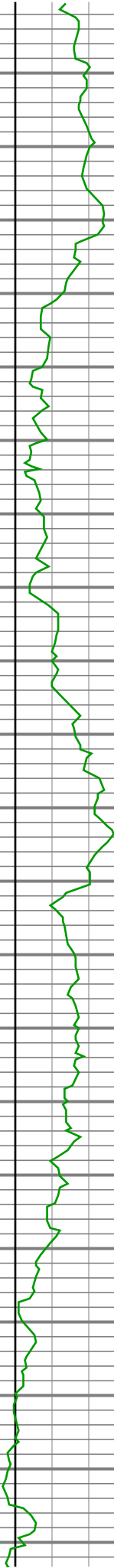













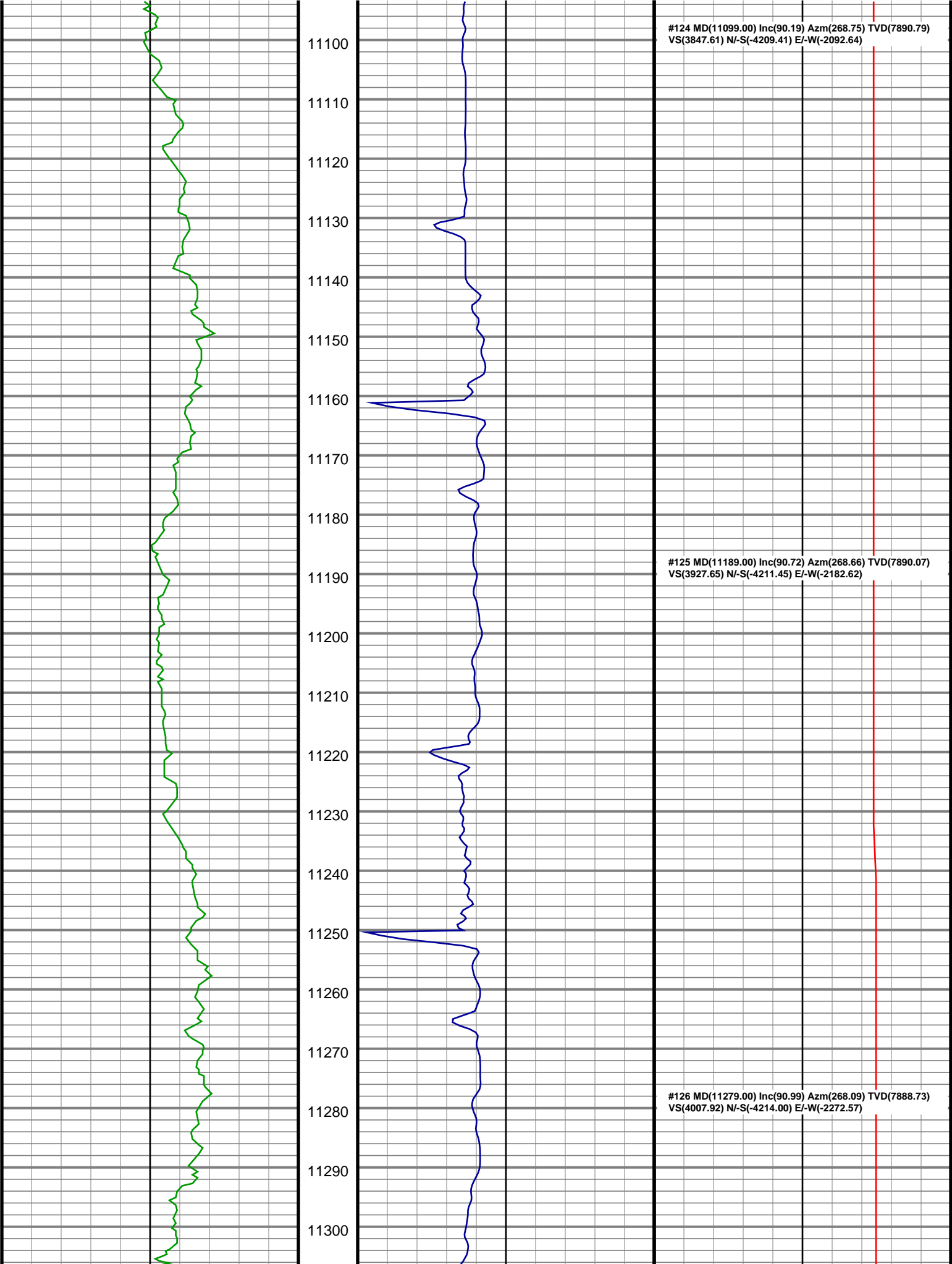
10890  
10900  
10910  
10920  
10930  
10940  
10950  
10960  
10970  
10980  
10990  
11000  
11010  
11020  
11030  
11040  
11050  
11060  
11070  
11080  
11090

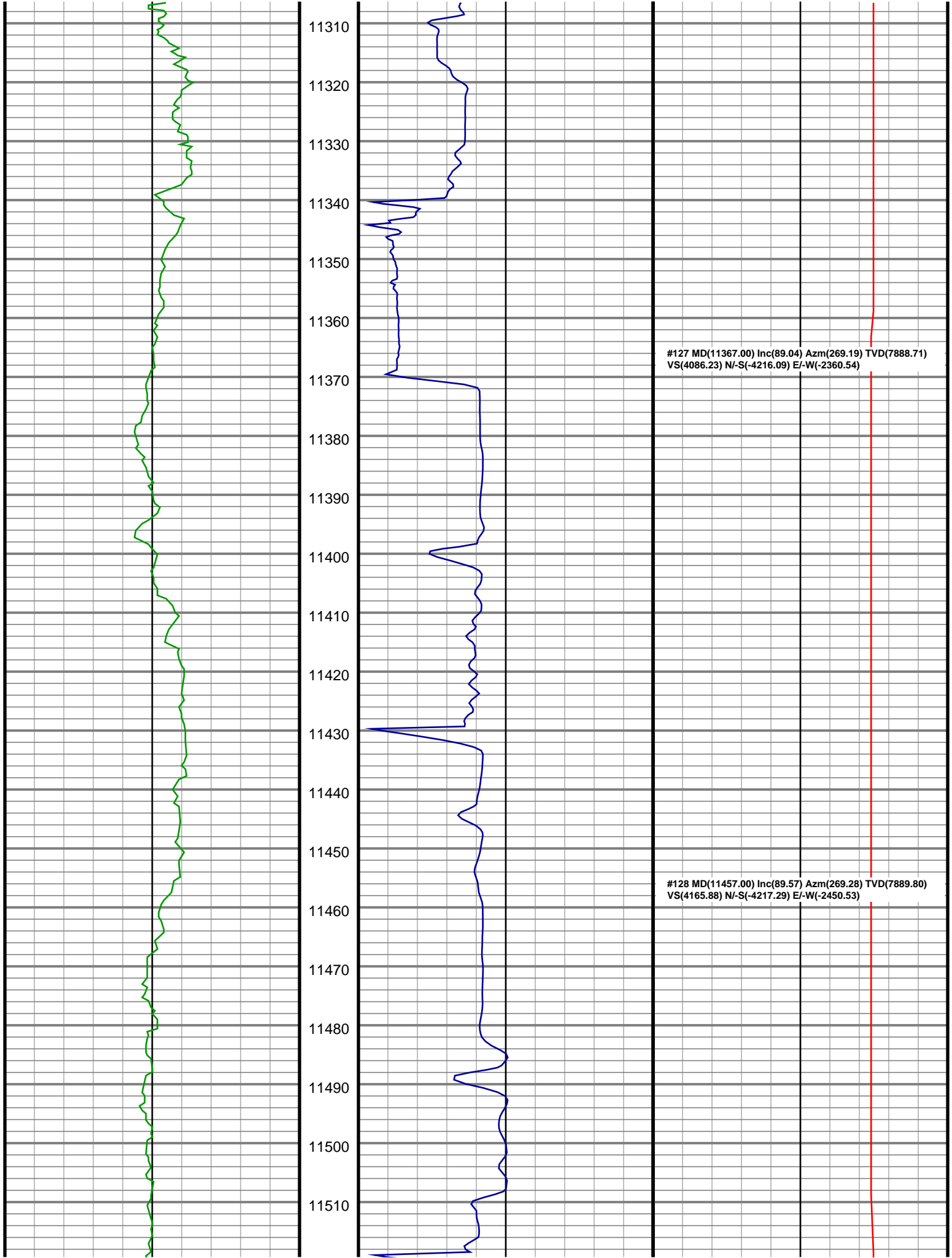


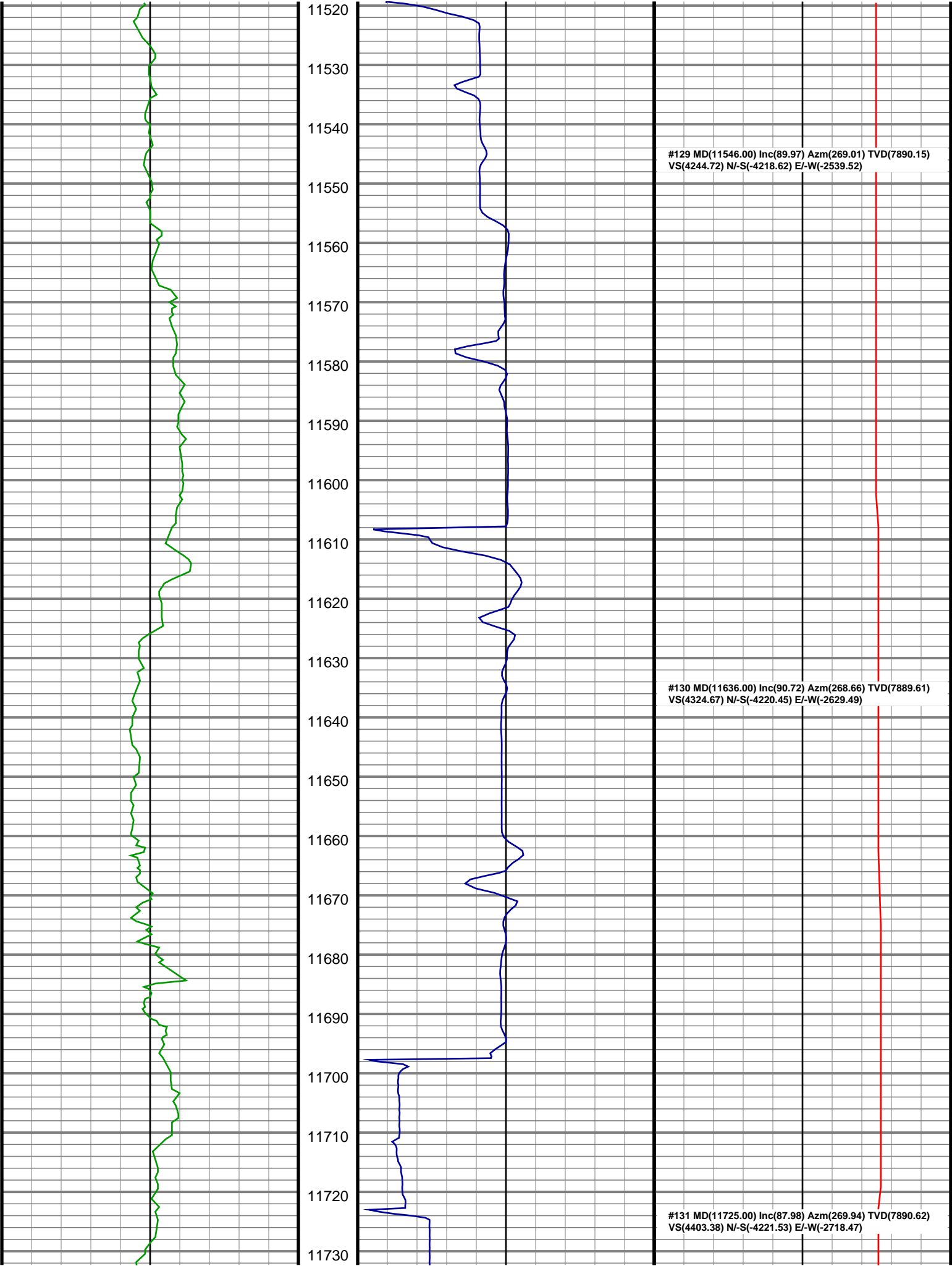
#122 MD(10920.00) Inc(89.26) Azm(269.19) TVD(7889.82)  
VS(3688.83) N/-S(-4206.26) E/-W(-1913.68)

#123 MD(11010.00) Inc(89.66) Azm(269.01) TVD(7890.67)  
VS(3768.58) N/-S(-4207.67) E/-W(-2003.66)

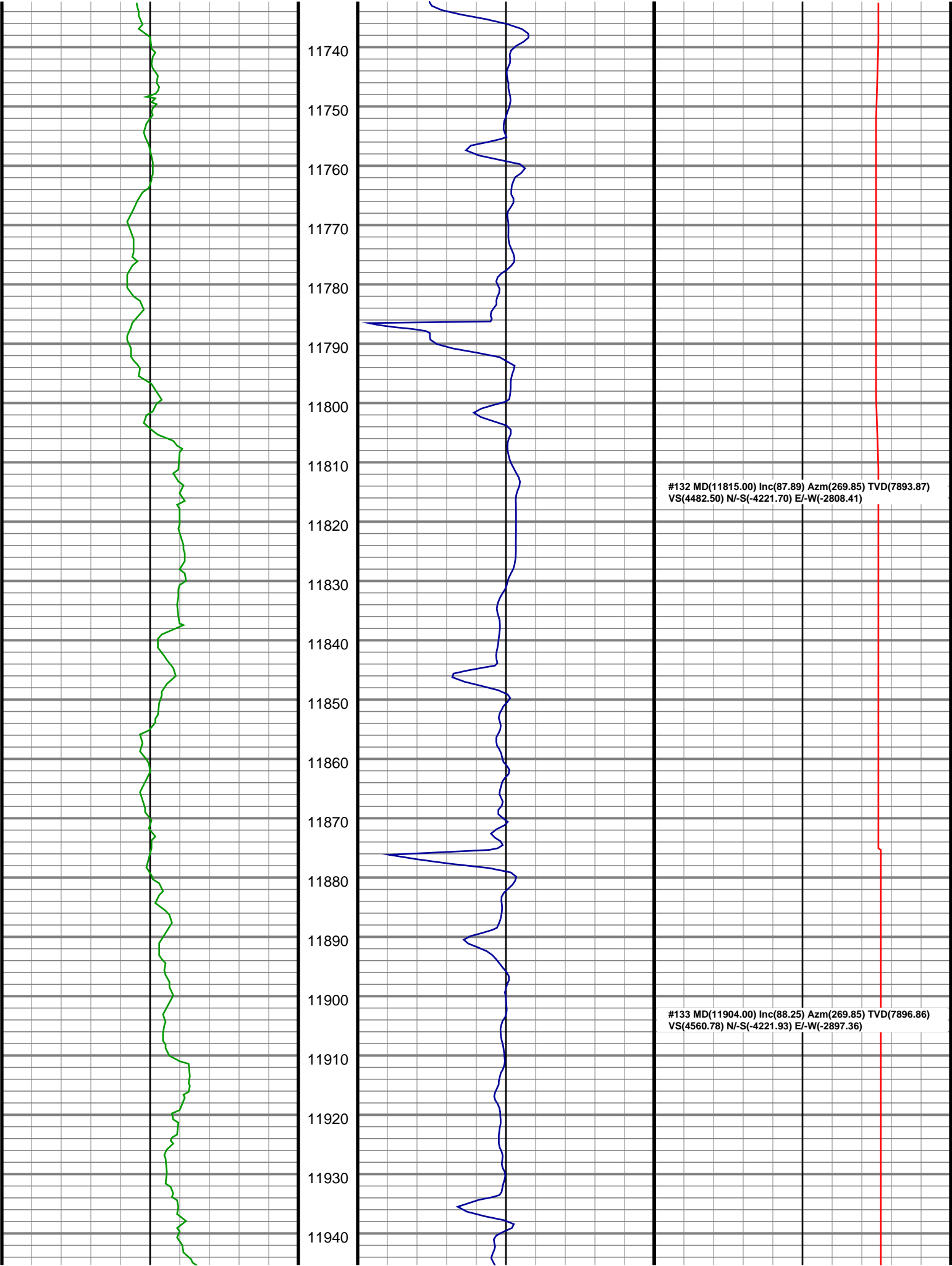


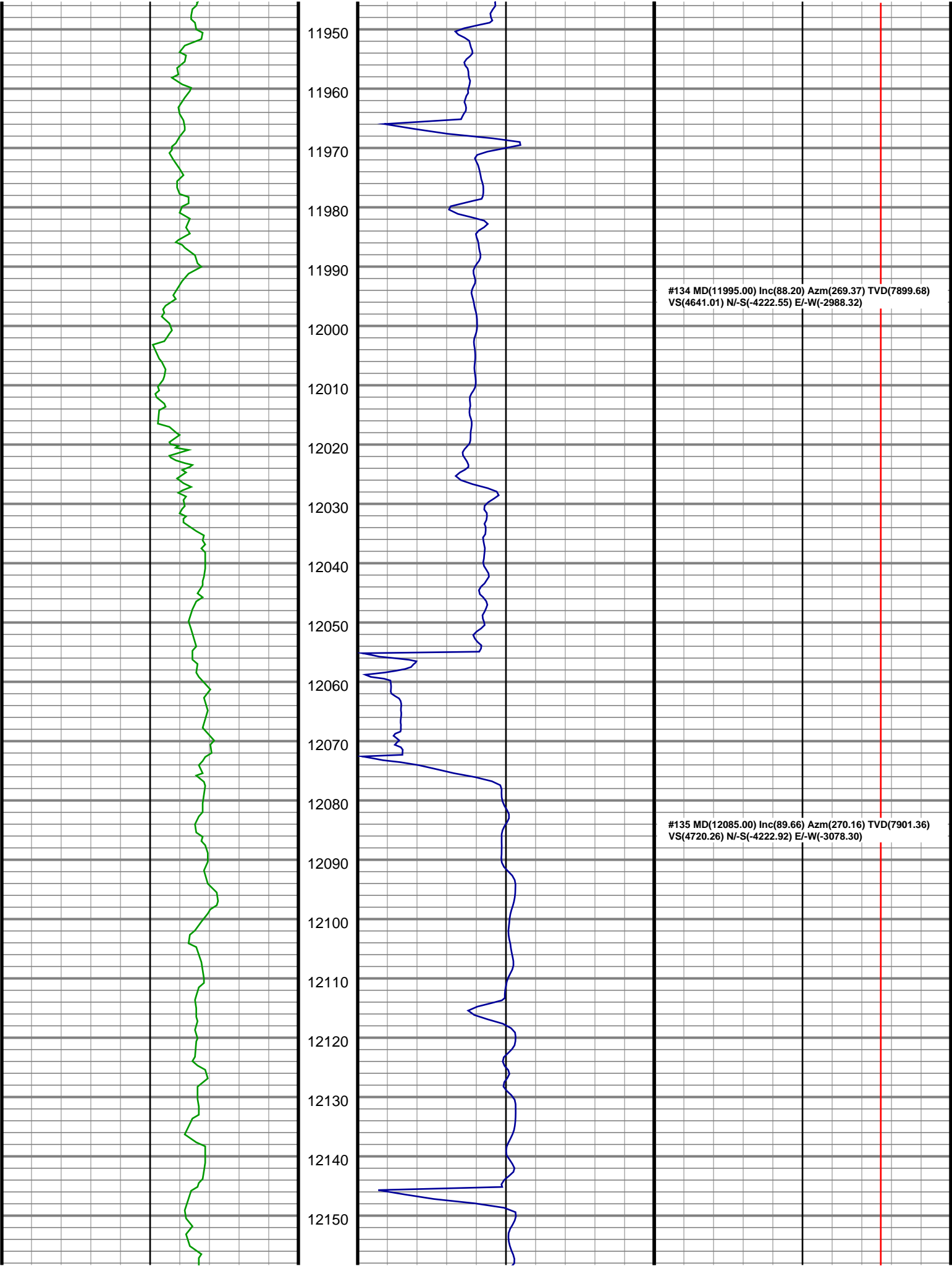


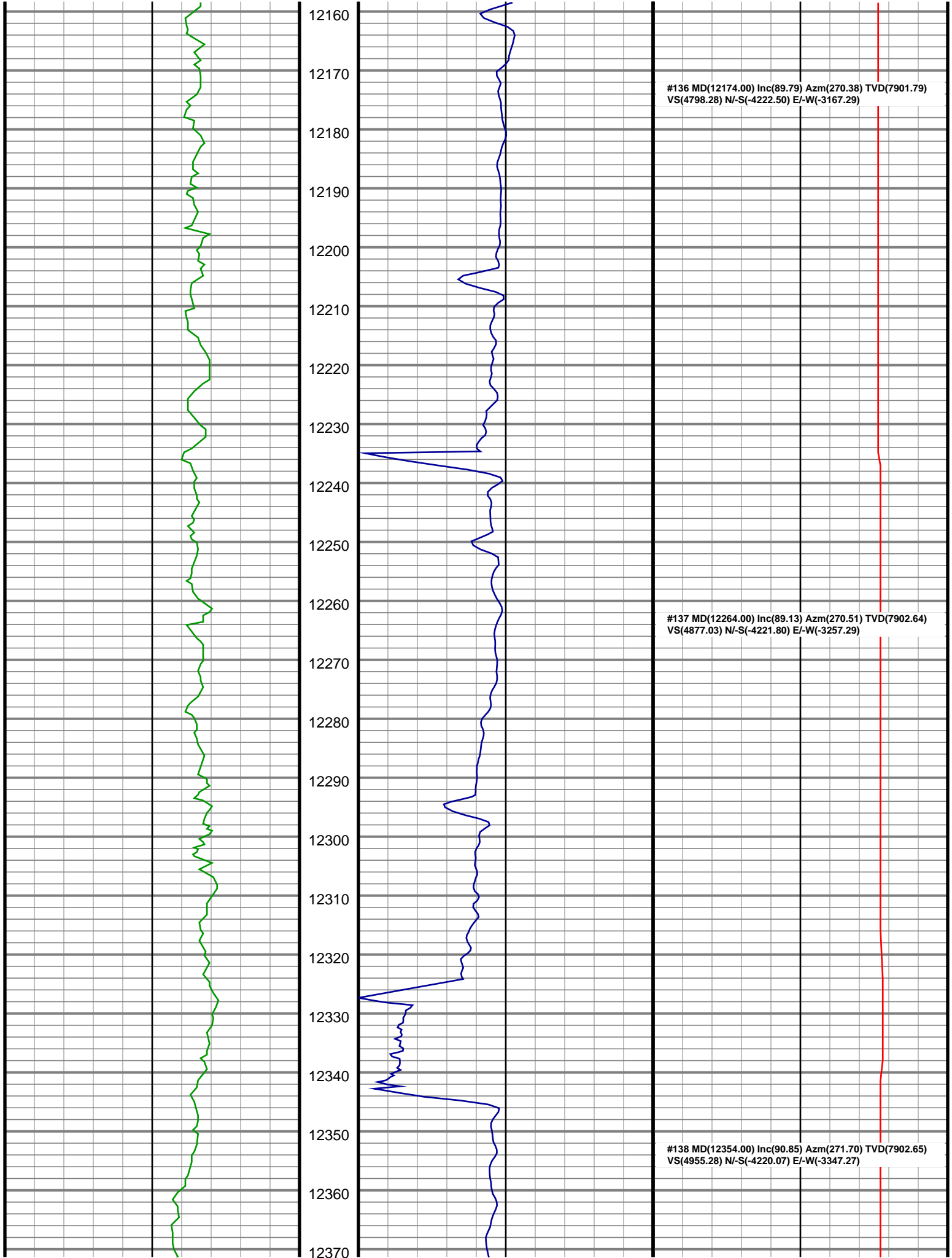








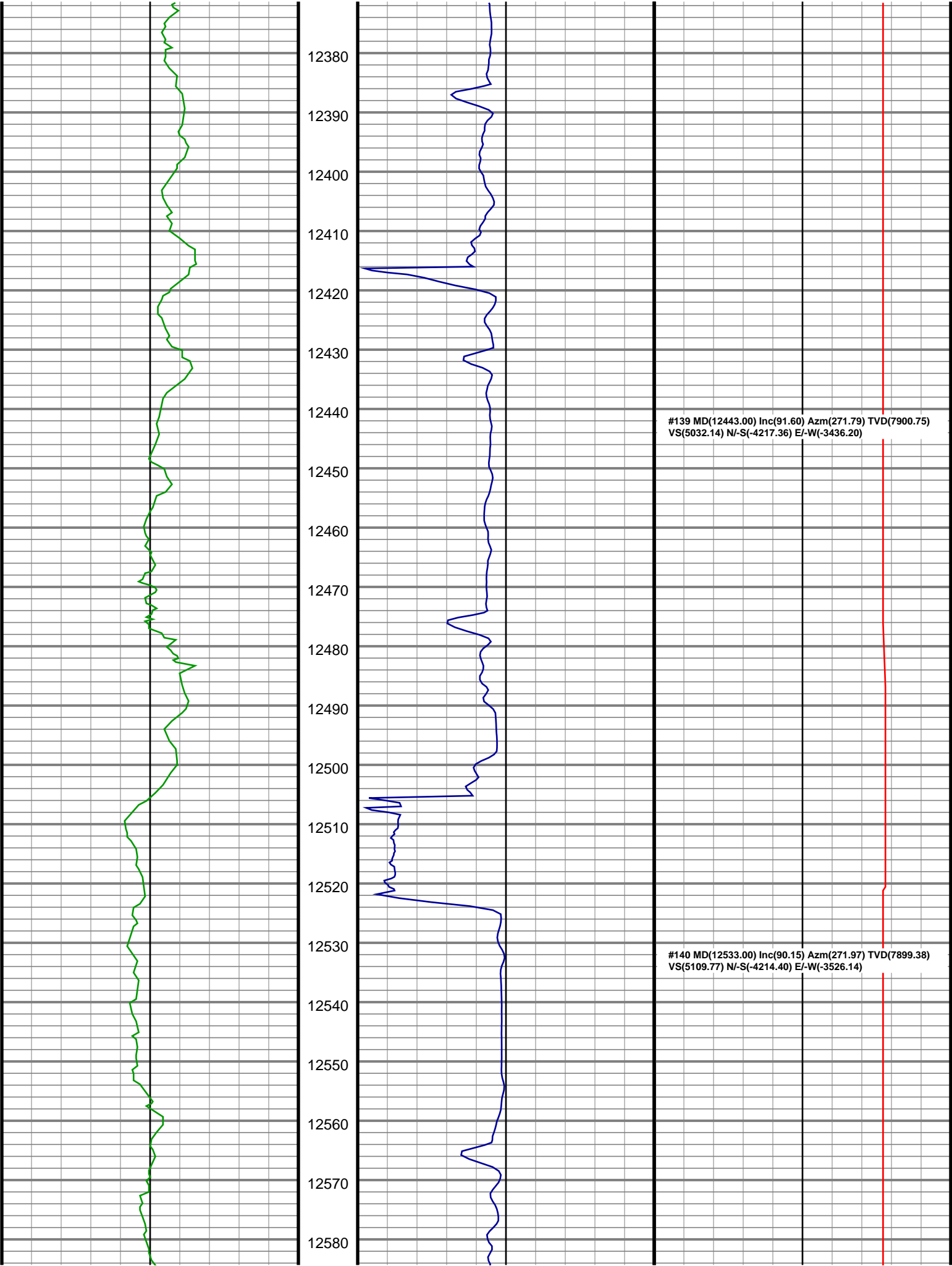


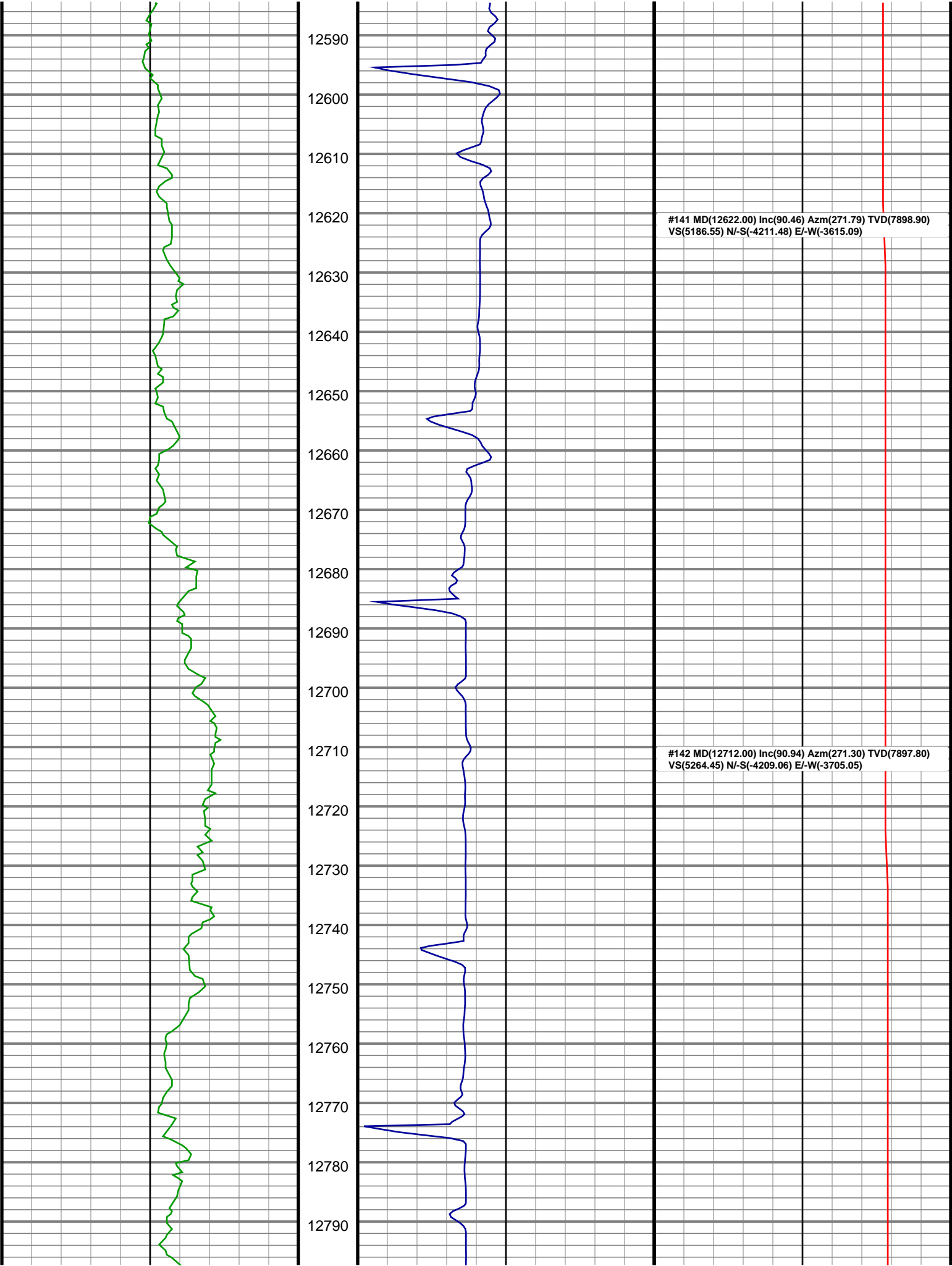


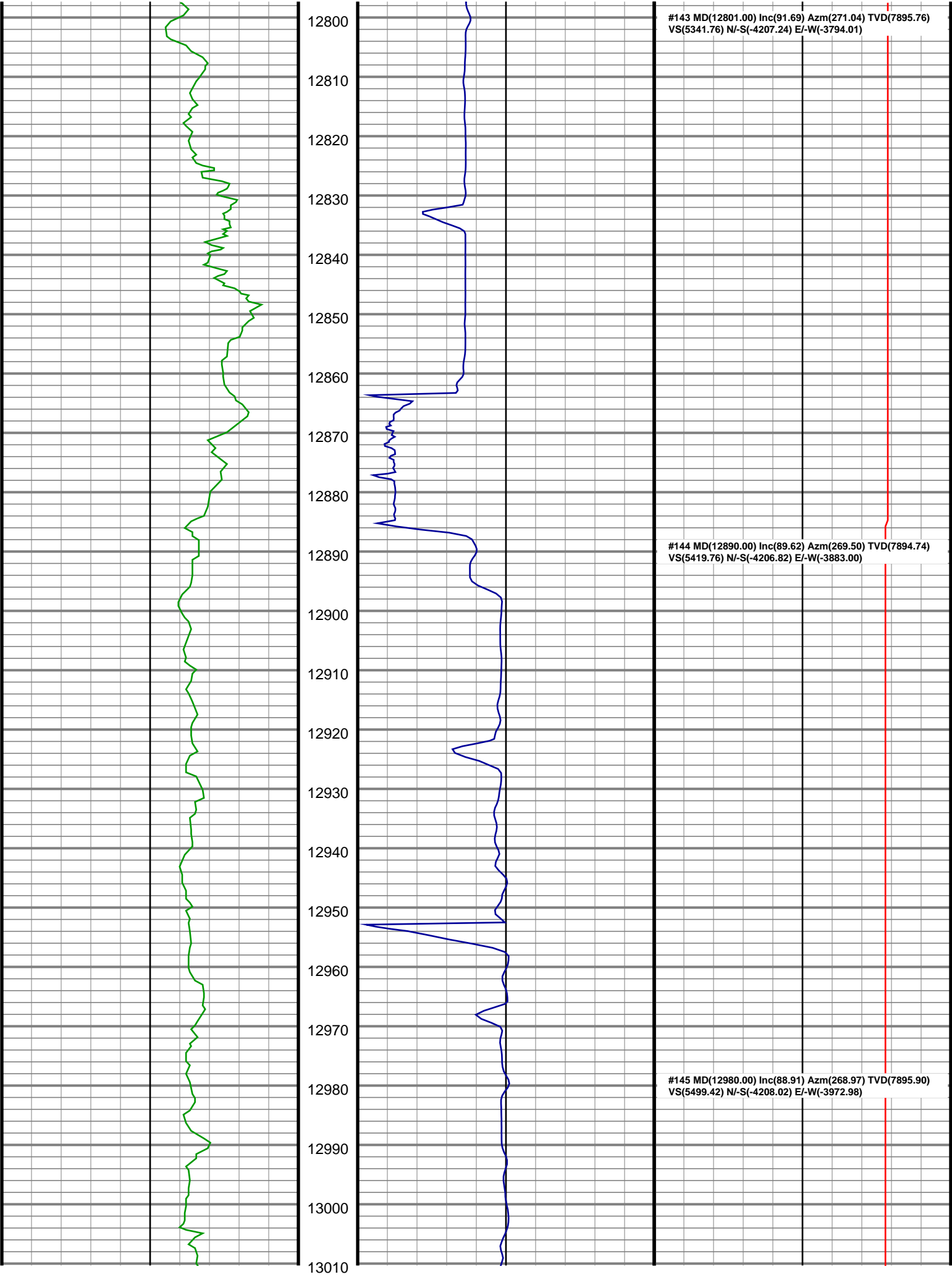
#136 MD(12174.00) Inc(89.79) Azm(270.38) TVD(7901.79)  
VS(4798.28) N/-S(-4222.50) E/-W(-3167.29)

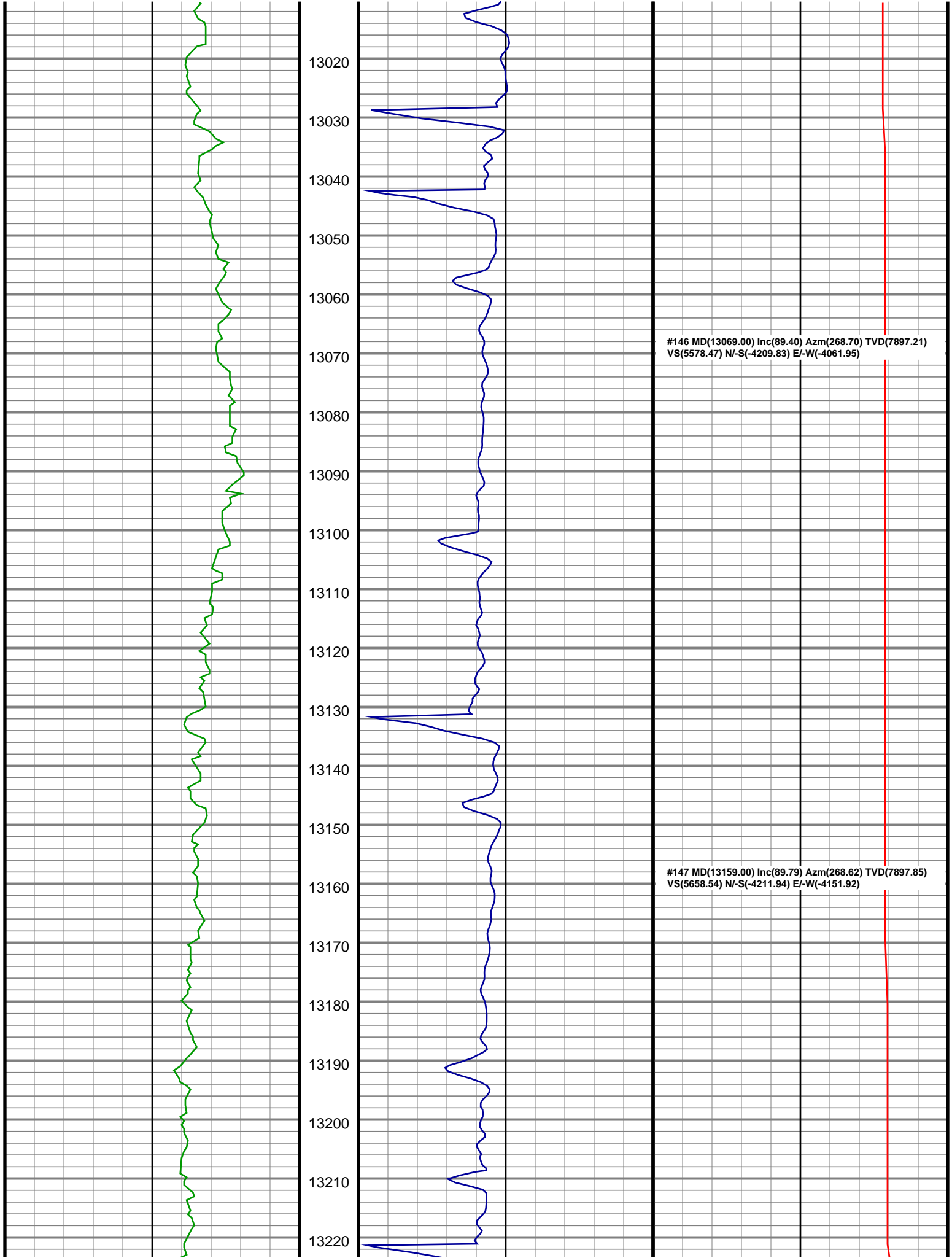
#137 MD(12264.00) Inc(89.13) Azm(270.51) TVD(7902.64)  
VS(4877.03) N/-S(-4221.80) E/-W(-3257.29)

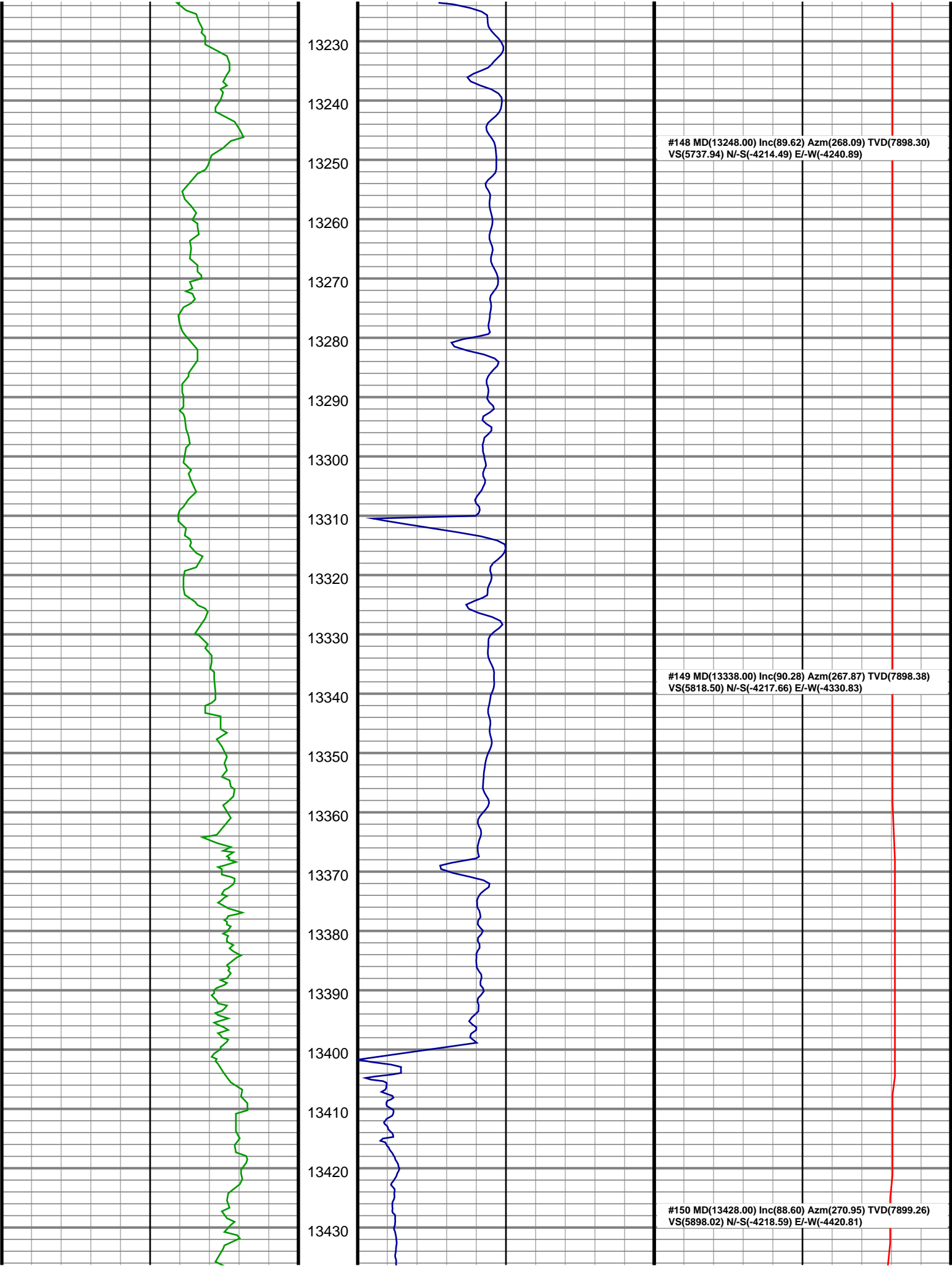
#138 MD(12354.00) Inc(90.85) Azm(271.70) TVD(7902.65)  
VS(4955.28) N/-S(-4220.07) E/-W(-3347.27)



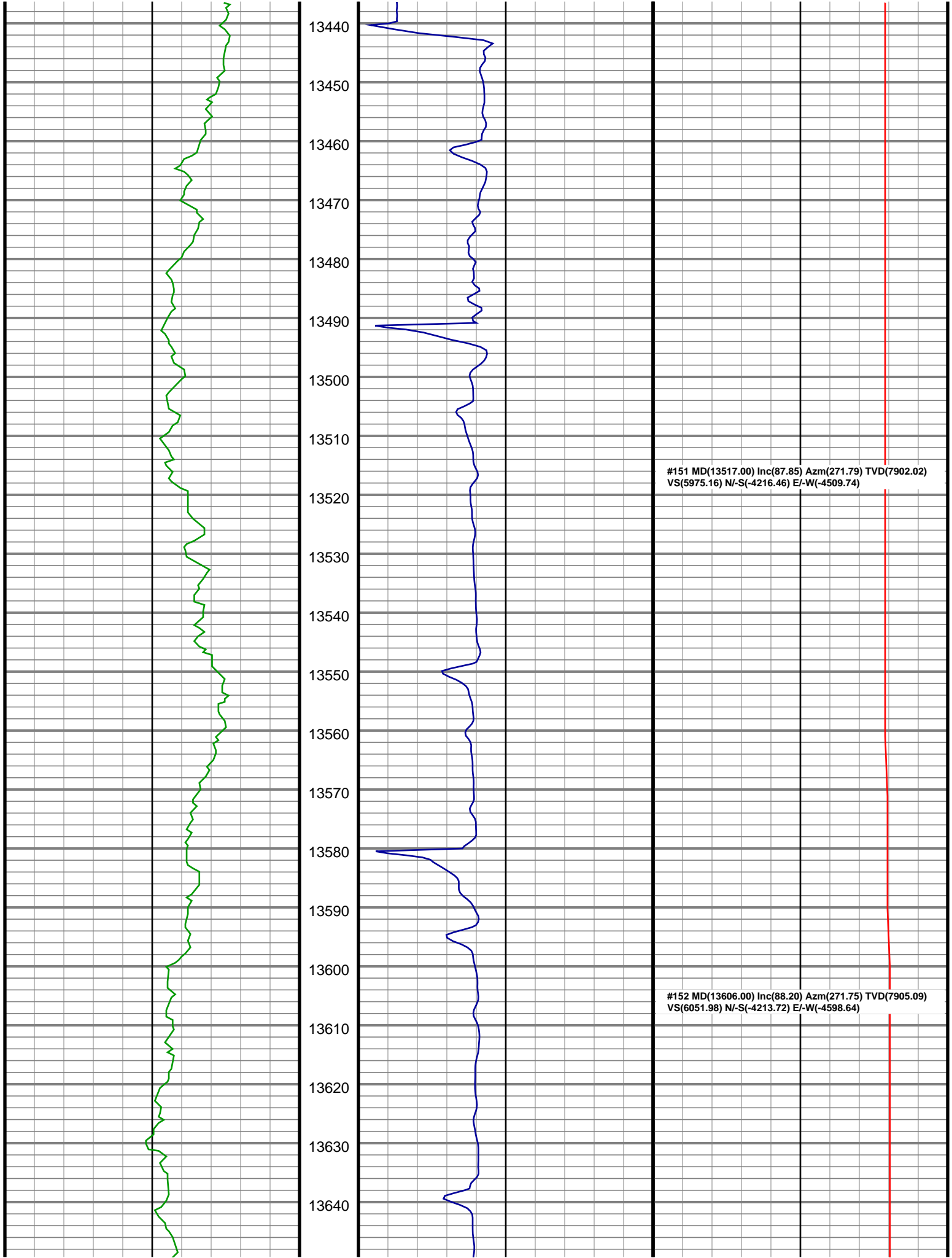


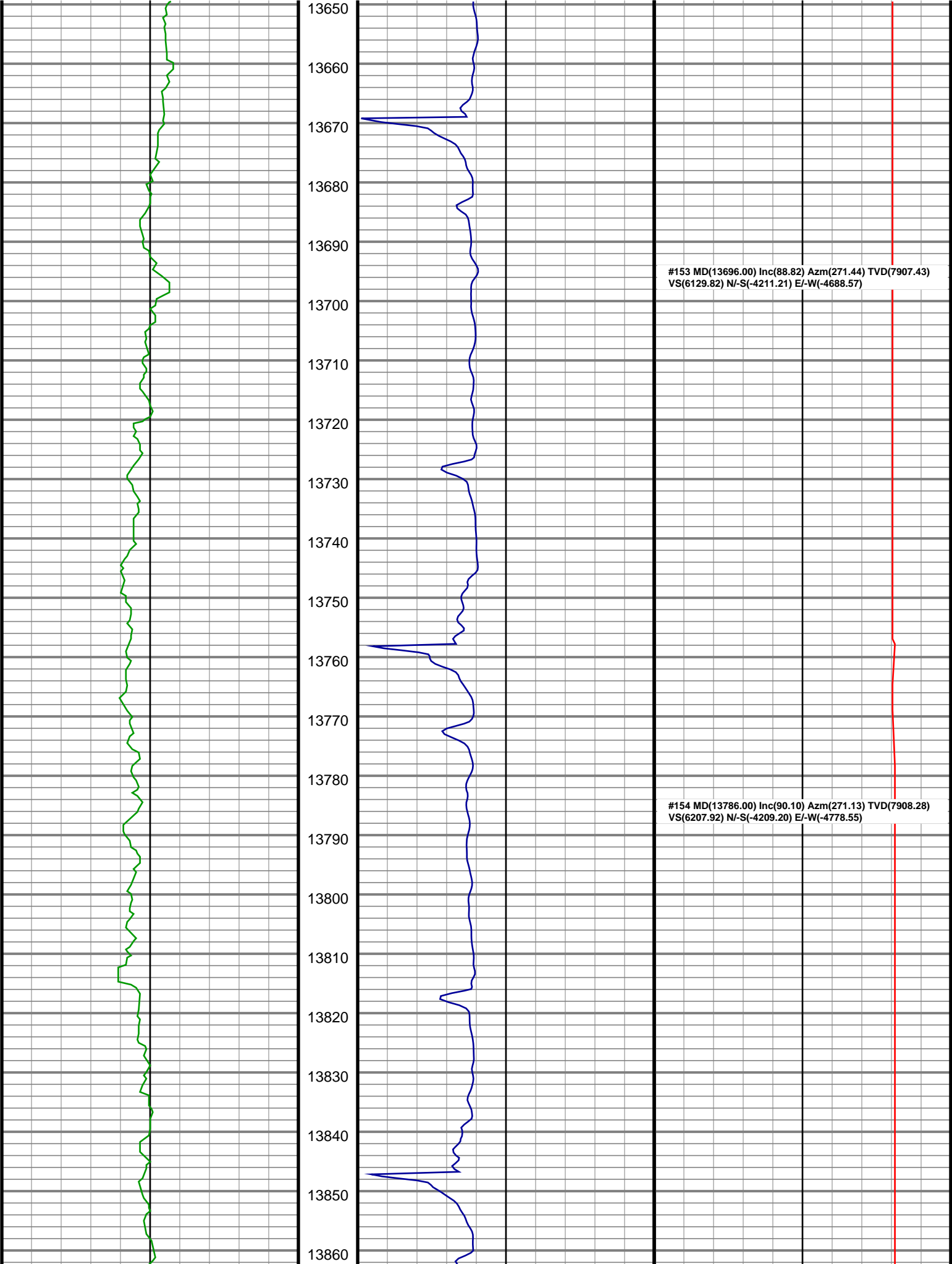


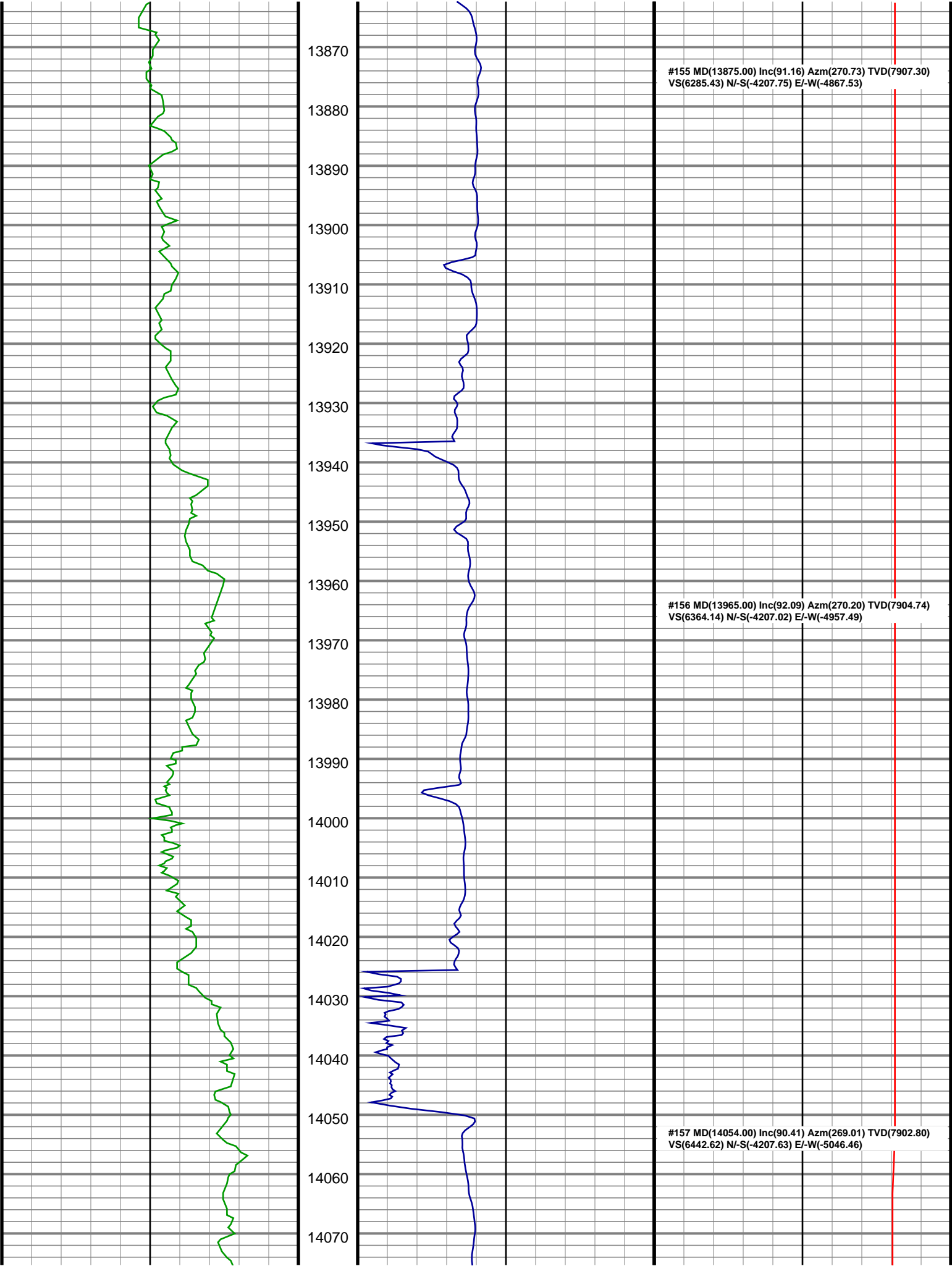


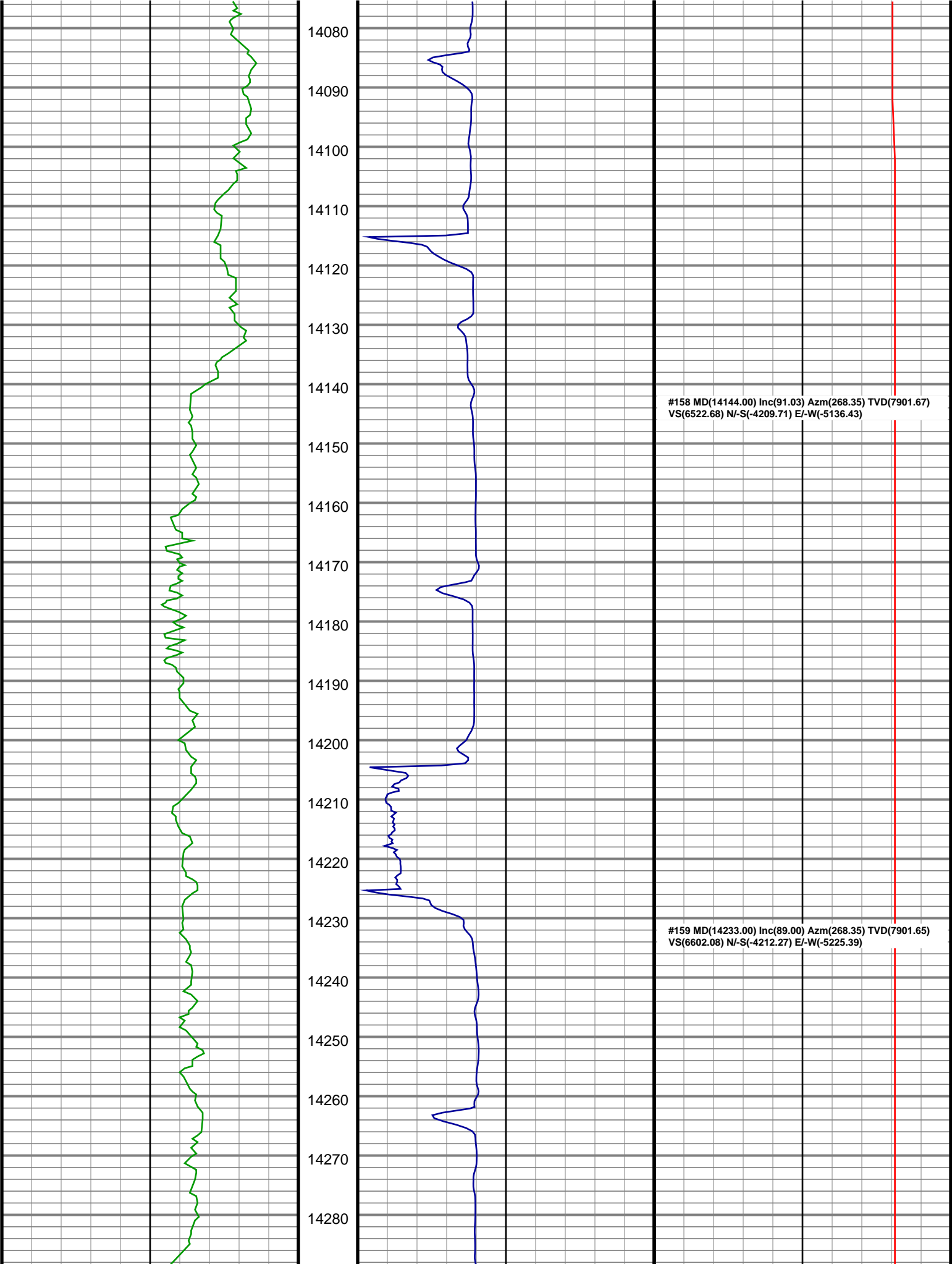


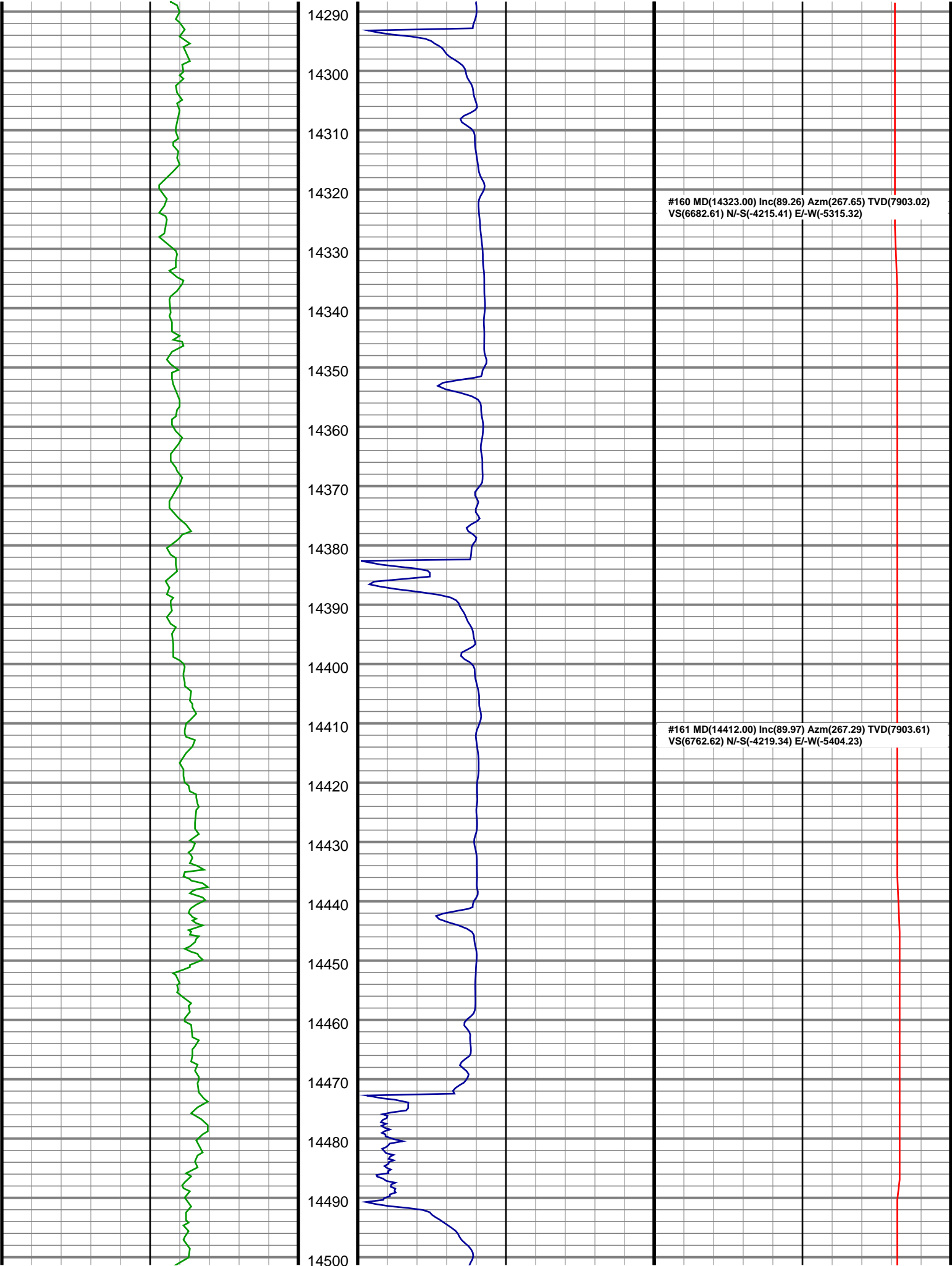


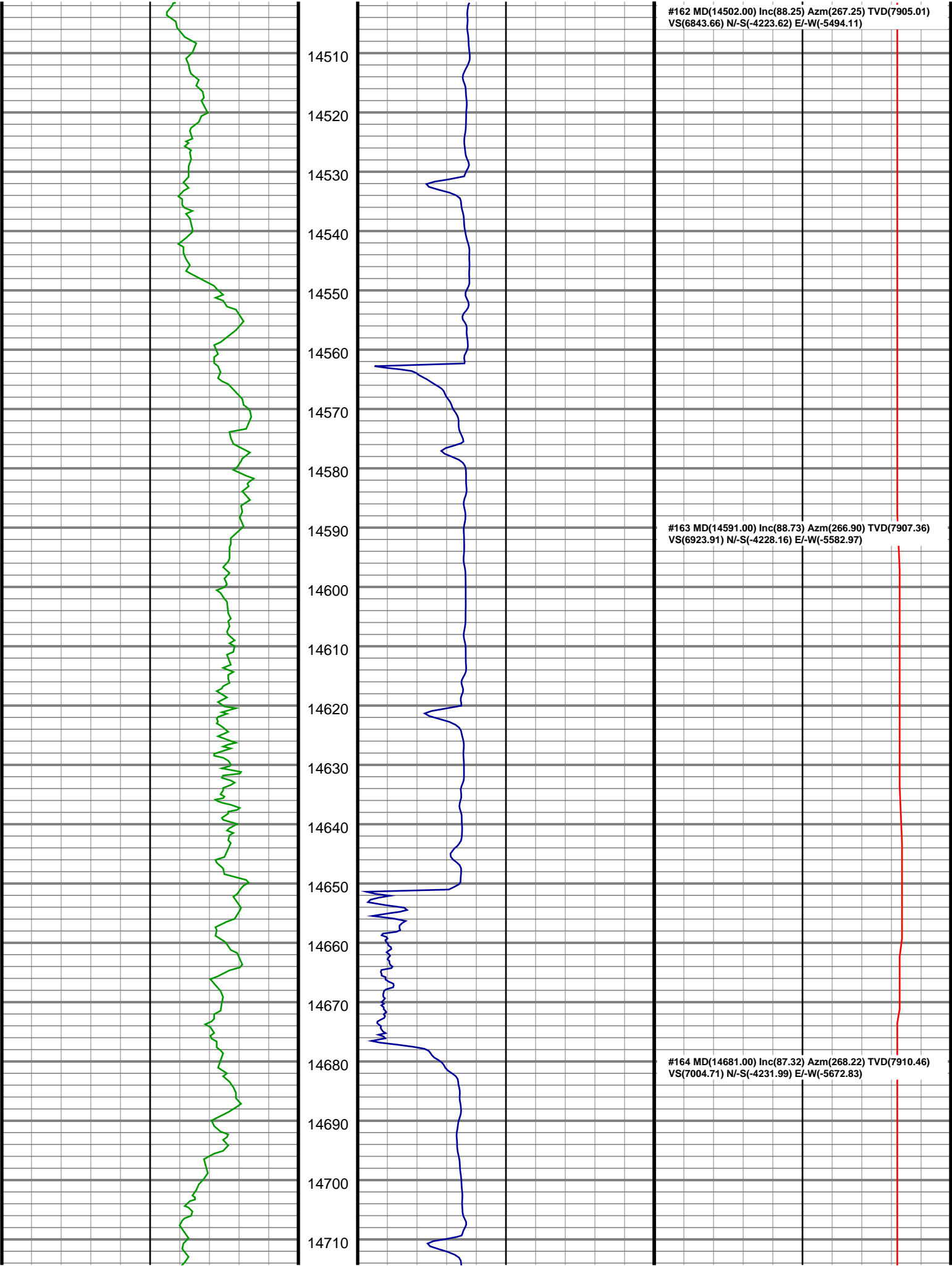


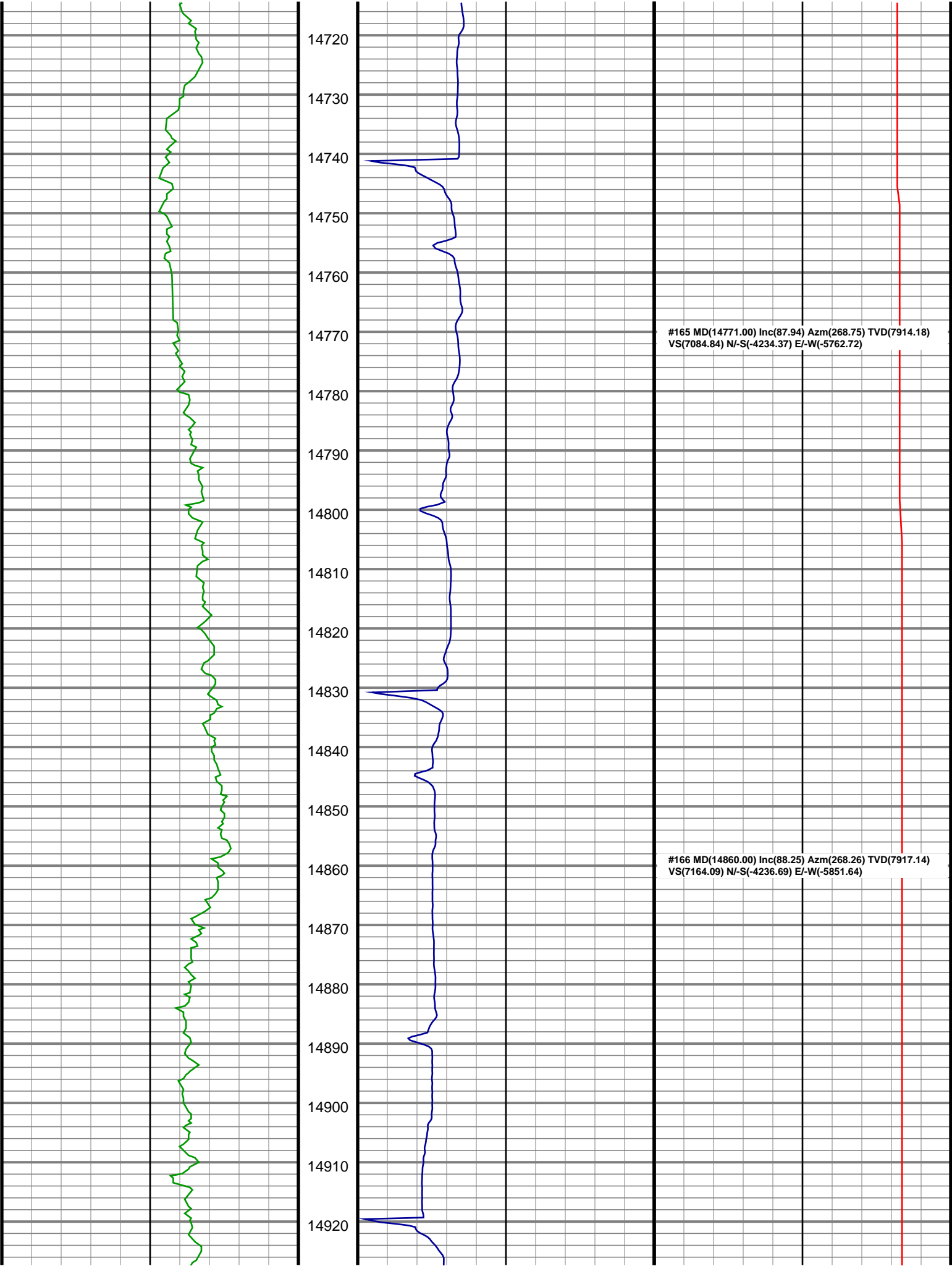


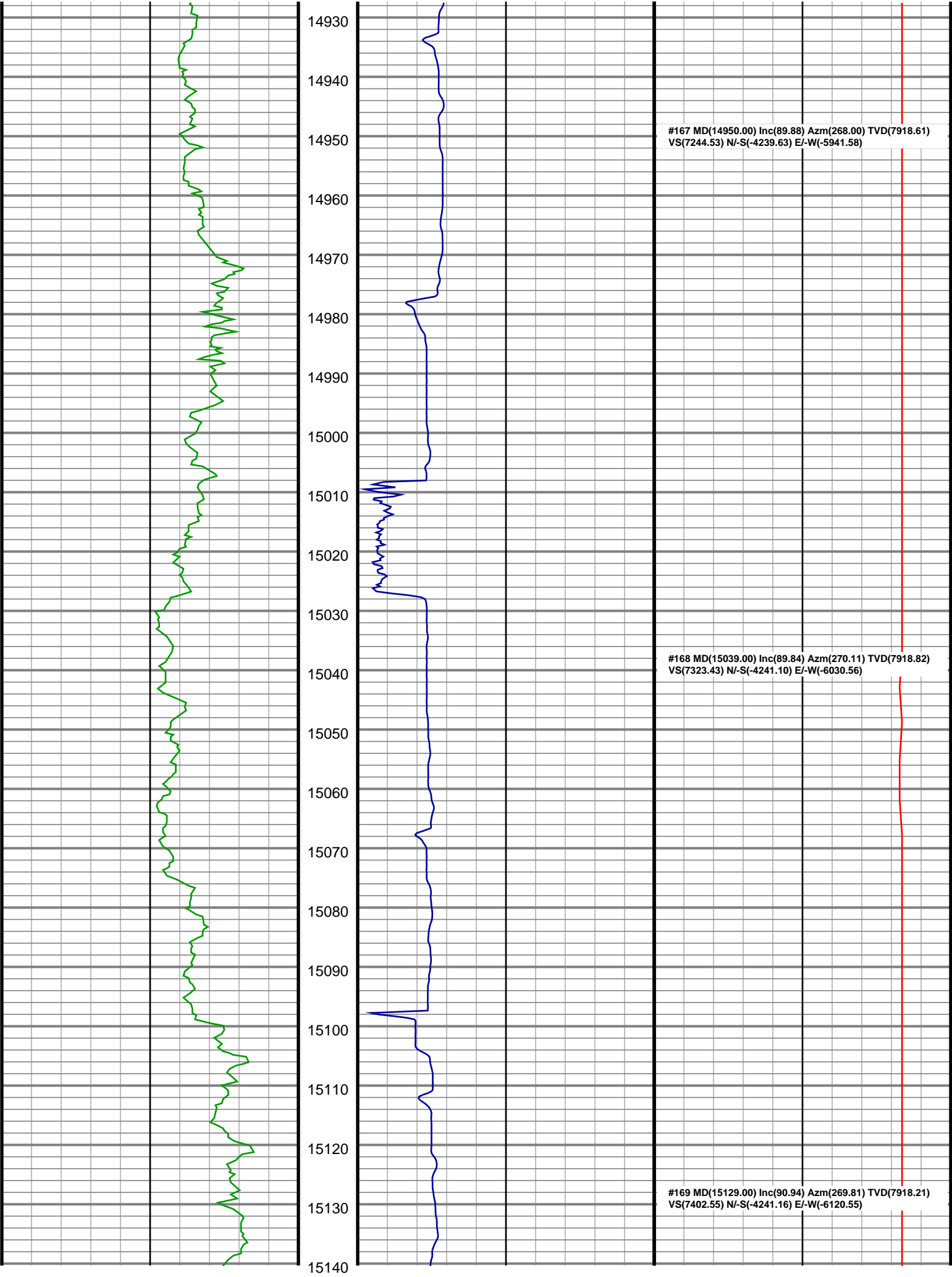




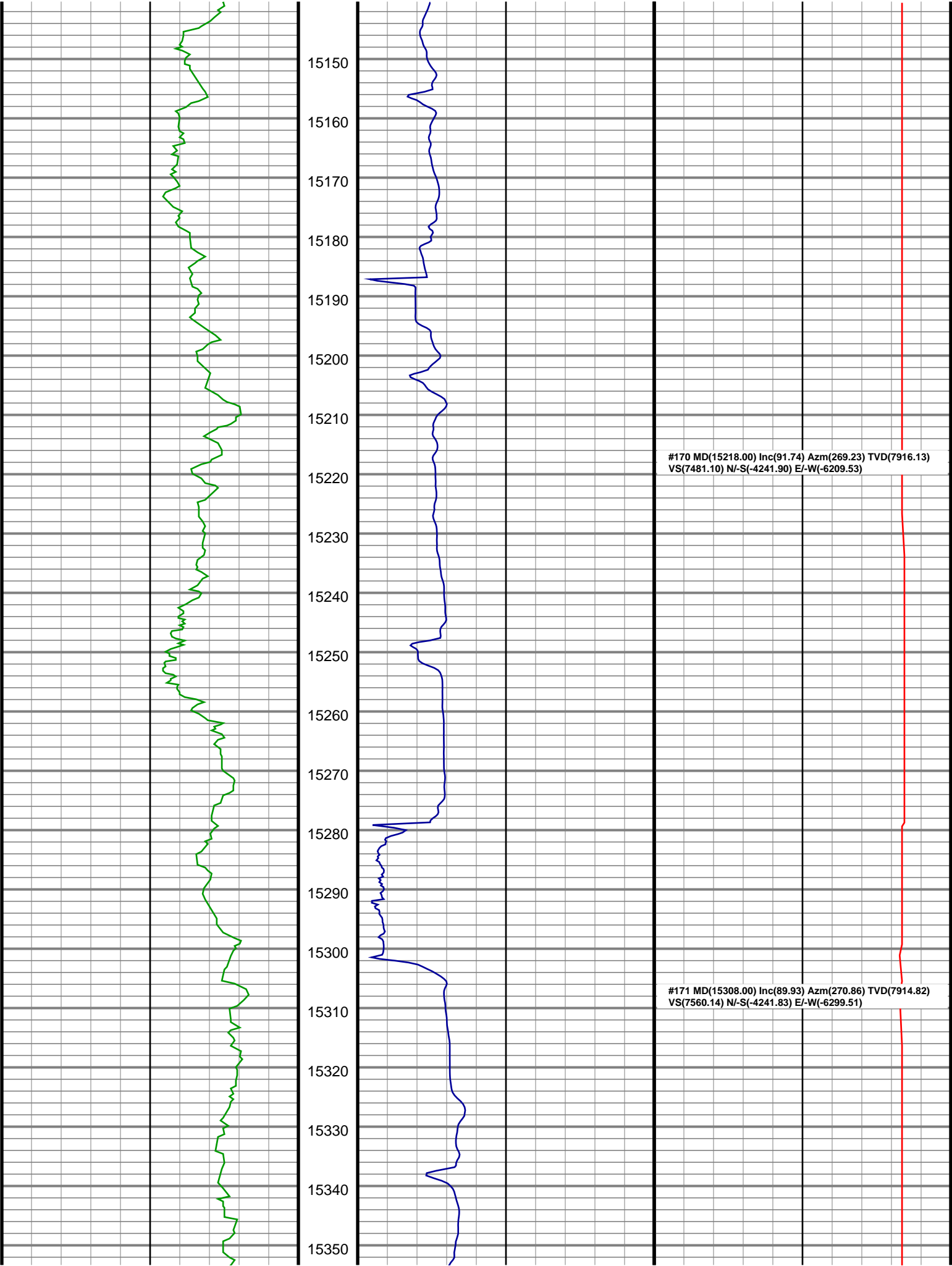


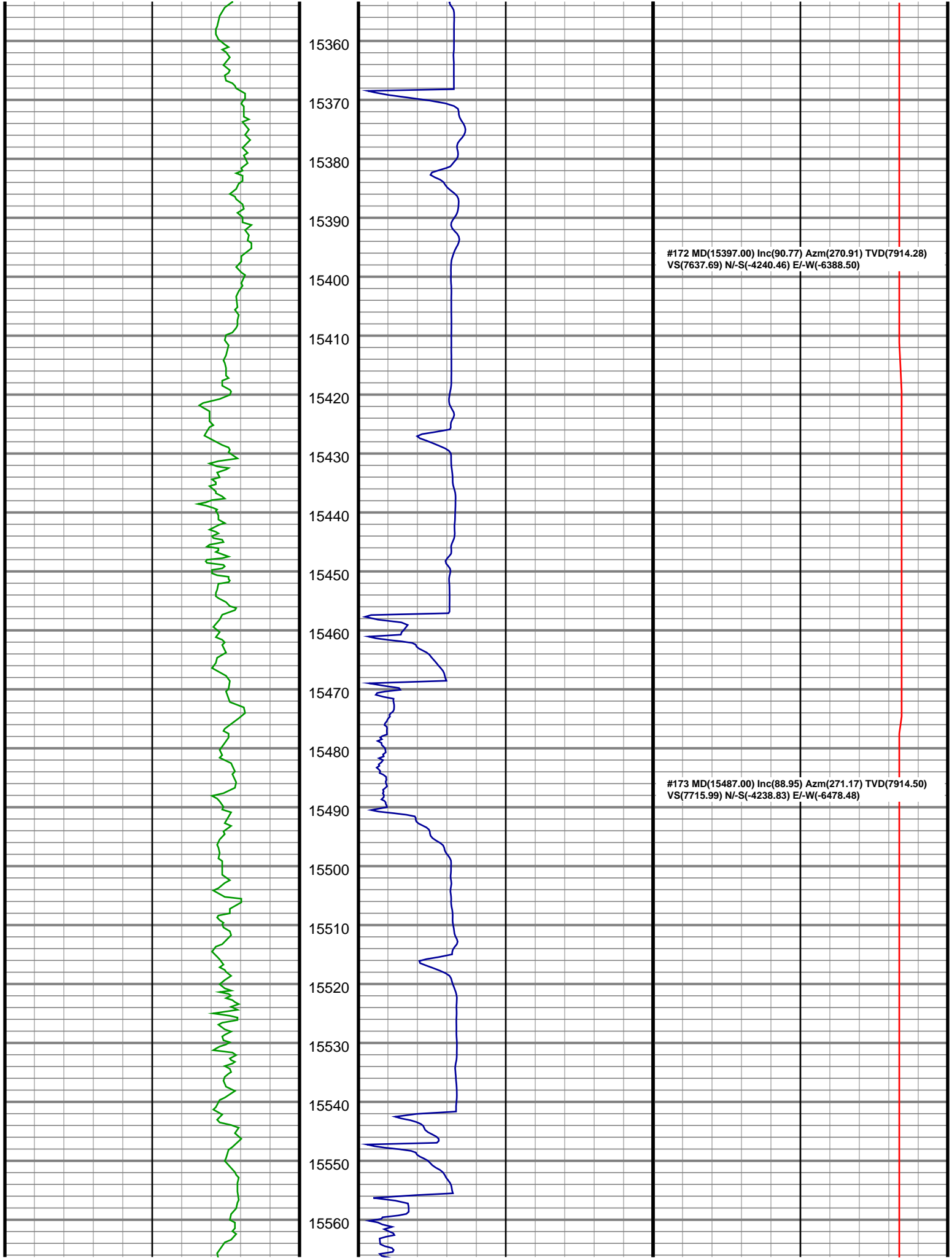


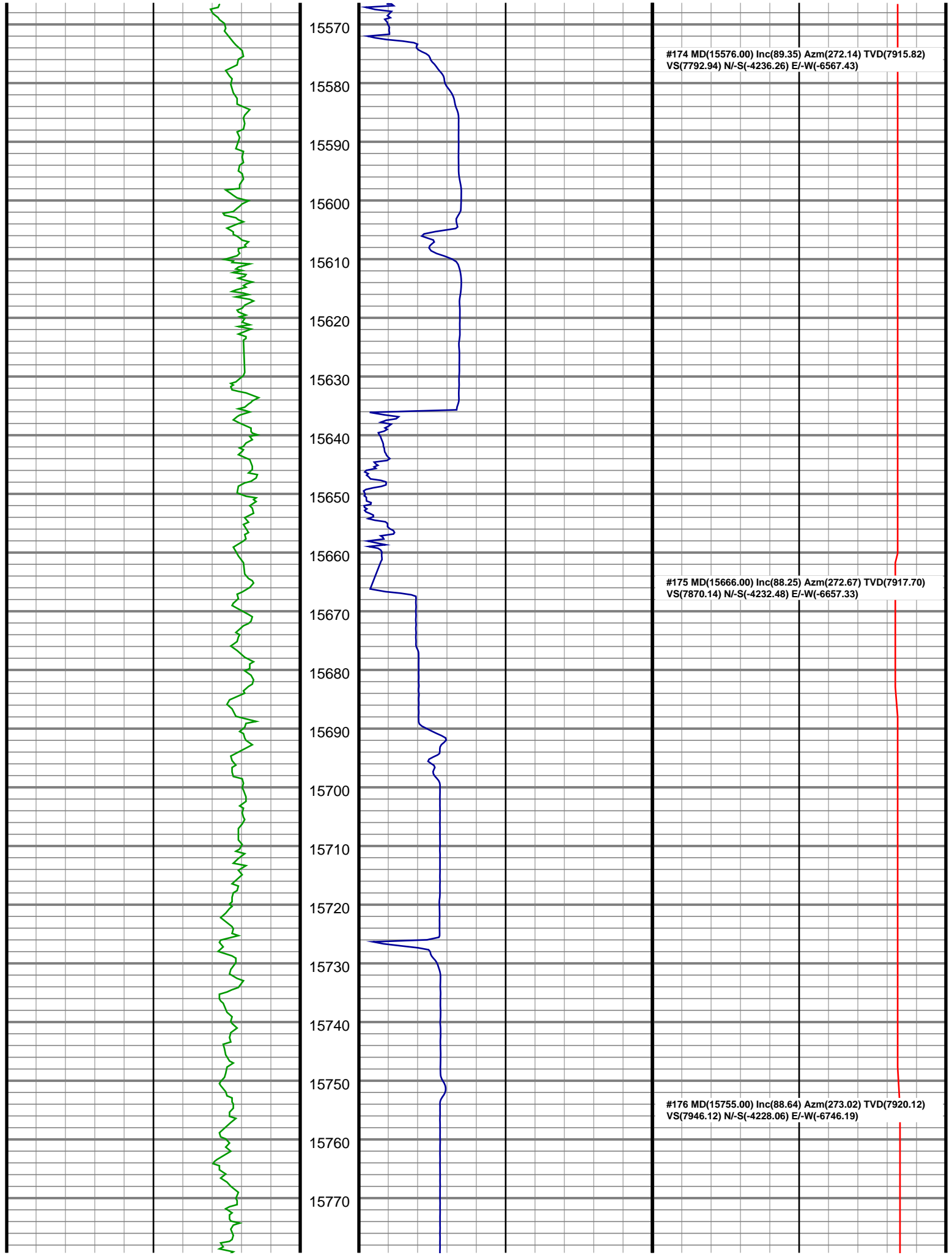


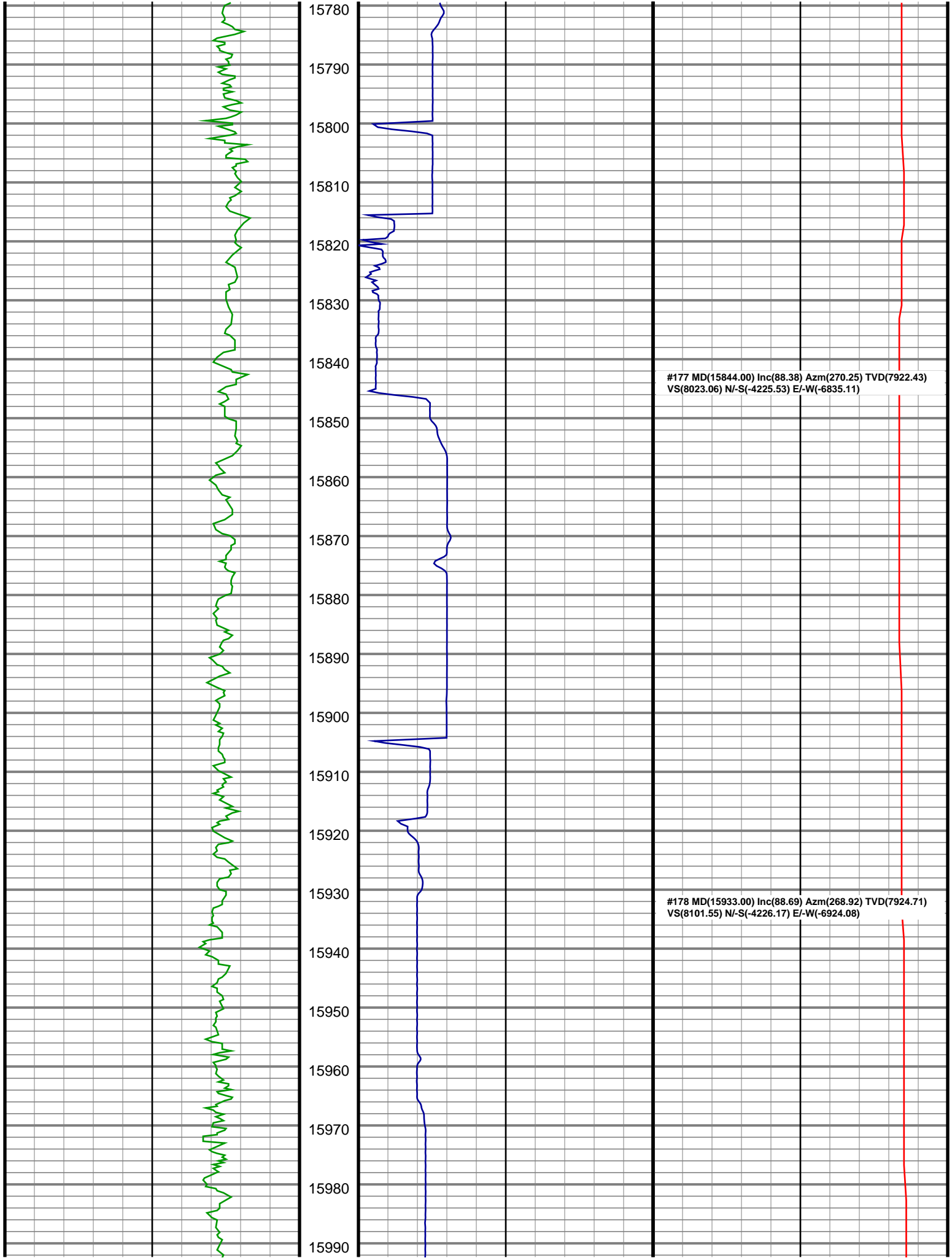


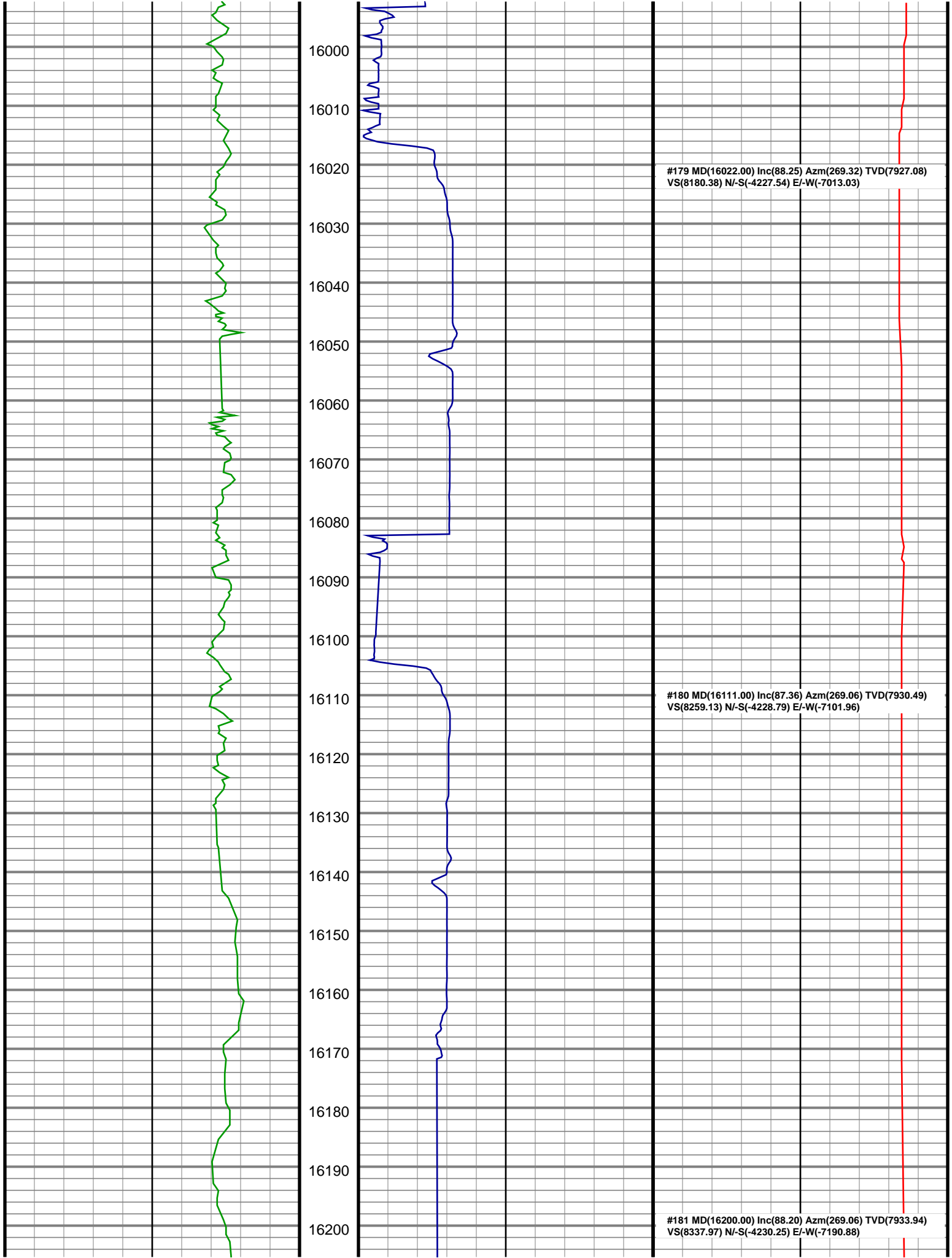


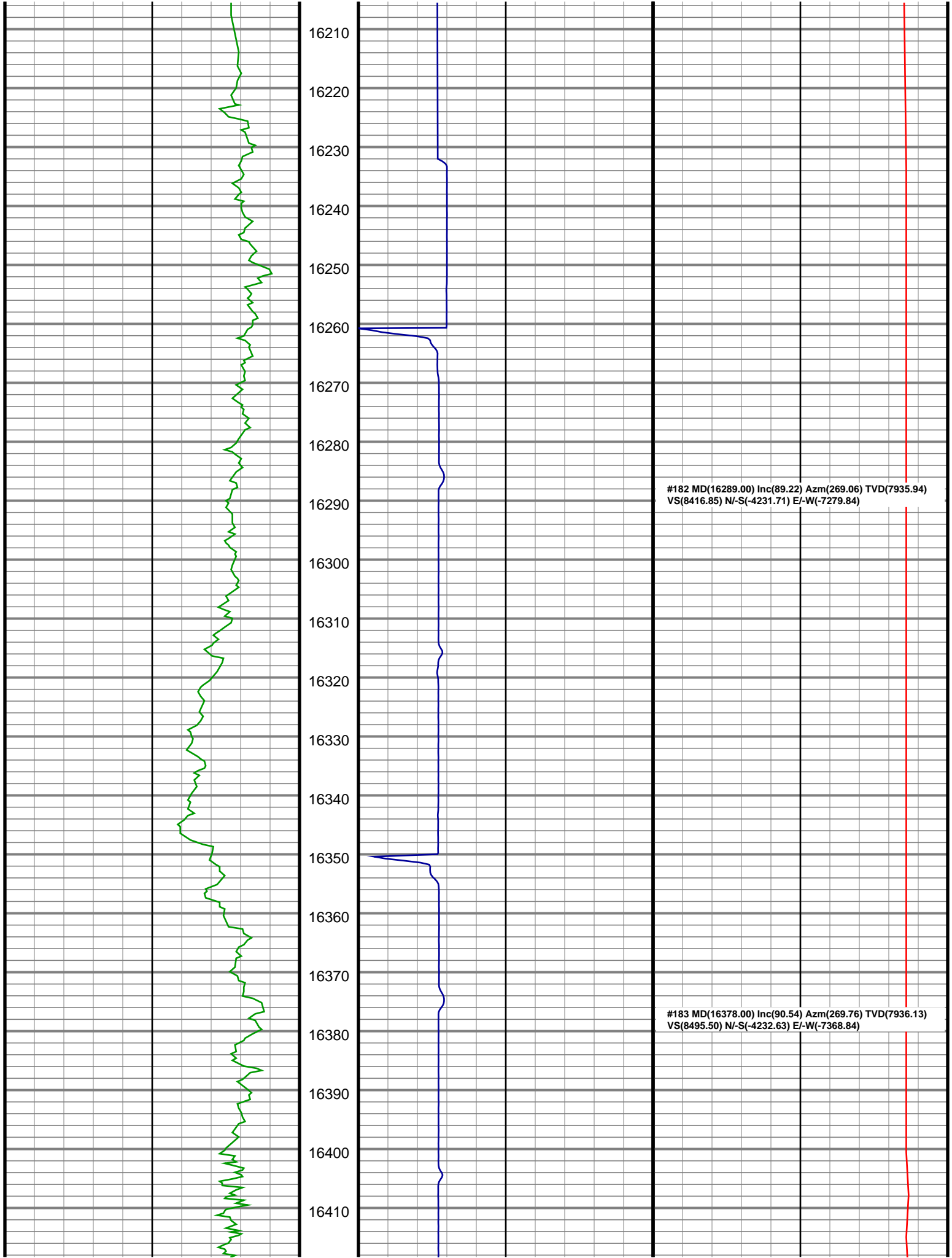


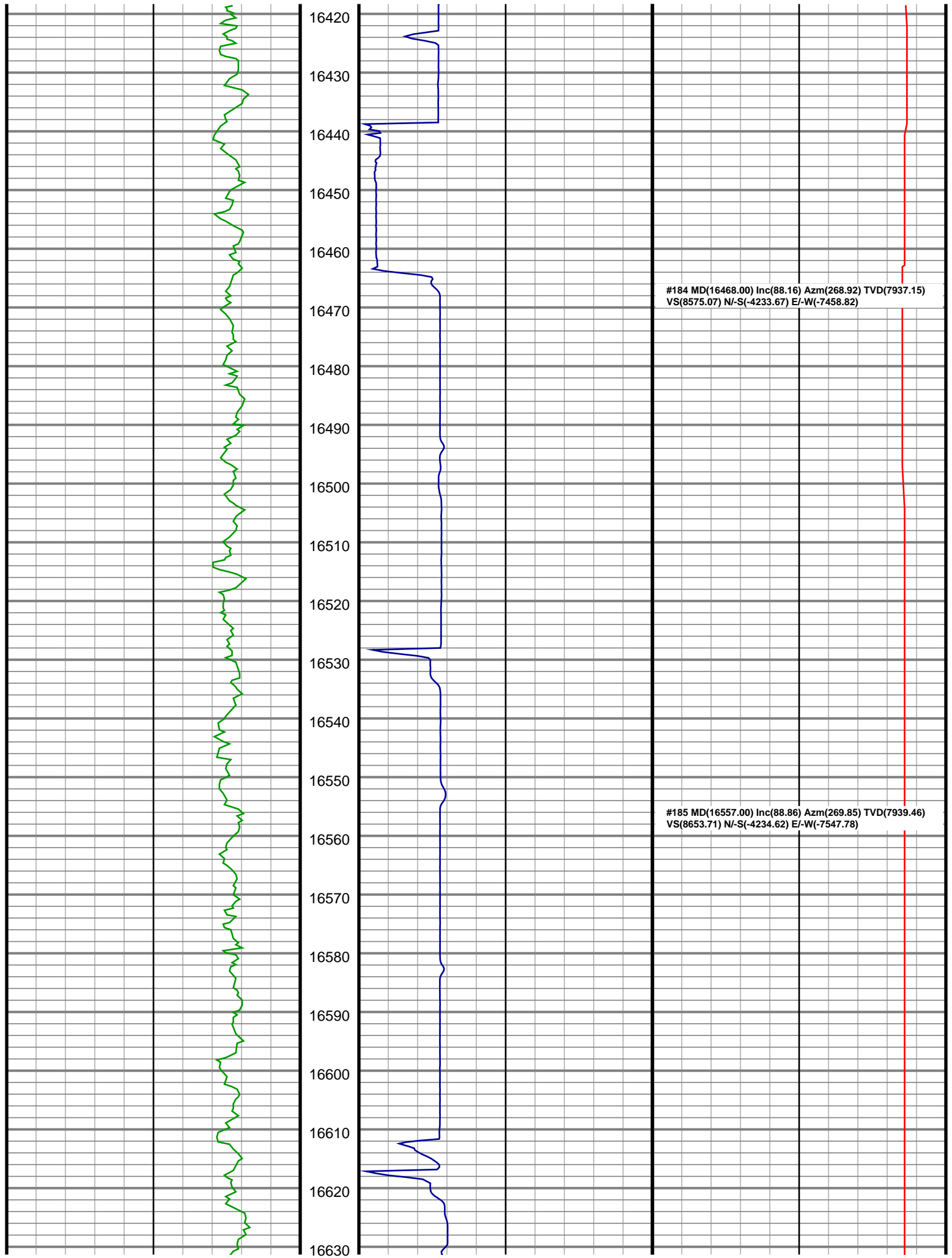


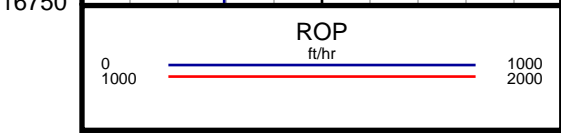
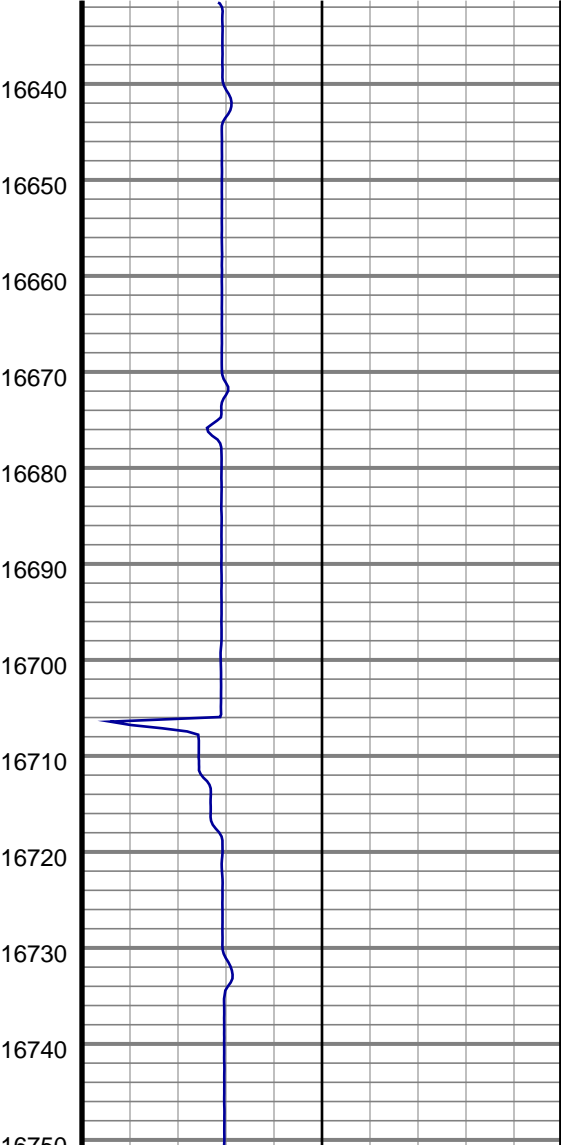
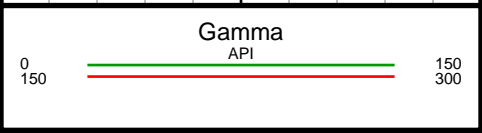
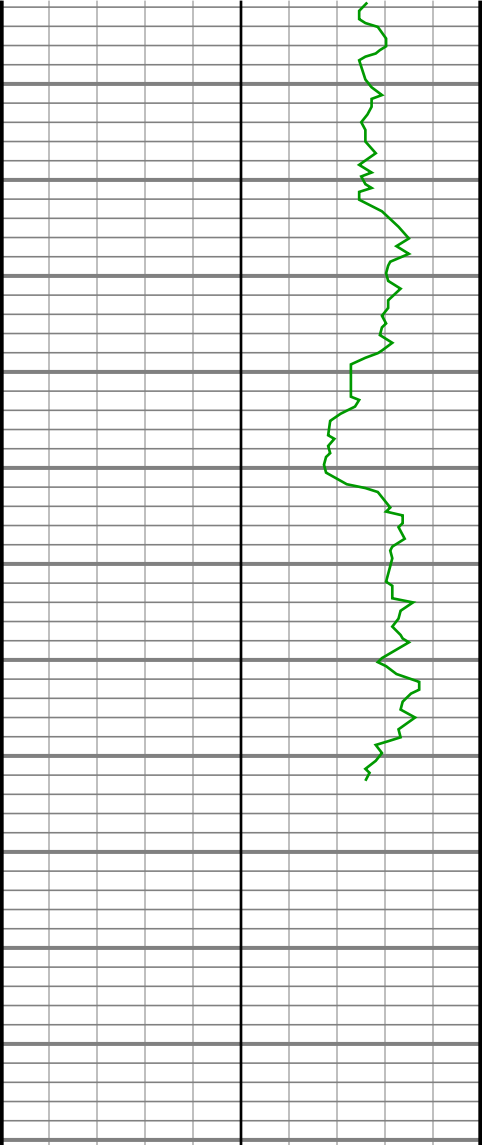












#186 MD(16646.00) Inc(89.35) Azm(269.41) TVD(7940.85)  
VS(8732.18) N/-S(-4235.19) E/-W(-7636.77)

#187 MD(16688.00) Inc(90.01) Azm(269.41) TVD(7941.09)  
VS(8769.30) N/-S(-4235.63) E/-W(-7678.76)

