



Extraction\_Ensign 147\_Coyote Trails 33W-15-5N

MD  
5":100'

Company: Extraction Oil & Gas

Well Name: Coyote Trails 33W-15-5N

API: 05-123-48247

County/Parish: Weld

State: Colorado

Country: USA

Job number: 00222EX-CO

Field: Wattenberg

Rig Id: Ensign #147

Survey Company: Atlas Drilling Services

Day MWD Brandon Snyder

Night MWD Keith Cornell

Log measurements: Gamma

Depth measured from: DF ft

Maximum temperature:

Depth

Start: 1,630' ft

End: 15,932' ft

Date

07/11/201

7/13/2019

Casing Depth Size

Surface: 1,585 ft 9,625"

Intermediate:

Mud Type: OBM

Density: 10 lb

Viscosity: 46

Elevations

KB: 28'

GL: 5,274'

DF: 5,302'

Rm:

Rmf:

Rmc:

Run Bit Size

1 8.5"

2

3

4

5

6

7

8

9

10

Offsets

Gamma

Survey

Start

End

Start

End

Start

End

Start

End

Start

End

Float: 1,585' Shoe: 1,628' KOP: 7,740' LP: 8,628' TD: 14,932'

Atlas Drilling Services uses its best efforts to provide its customers with accurate information and interpretations in conjunction with services performed but will not be held liable or responsible for the accuracy of such information or interpretation.

MD

1590  
1600  
1610  
1620  
1630  
1640  
1650  
1660

ROP

ft/hr

0 1000 2000

Temperature

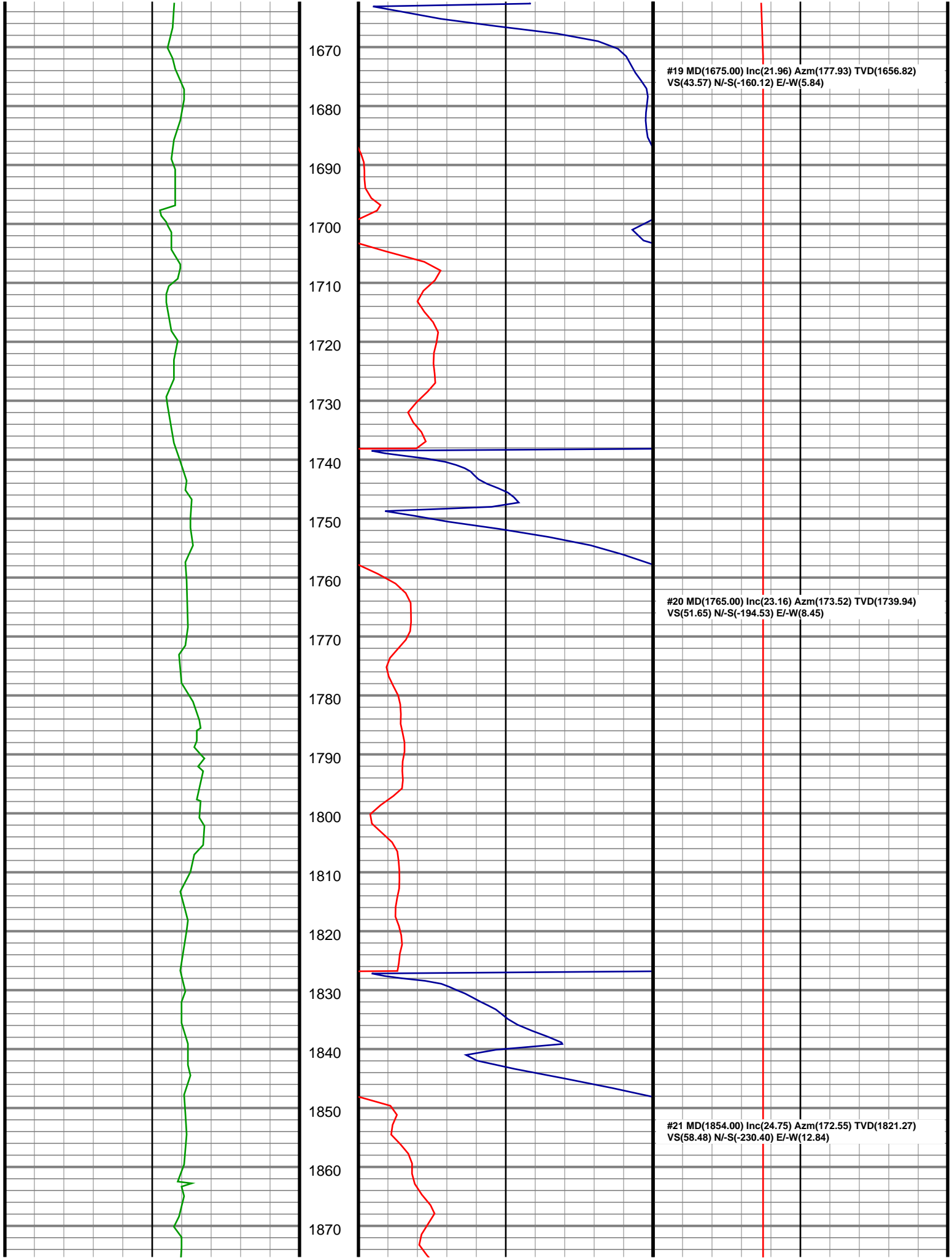
degF

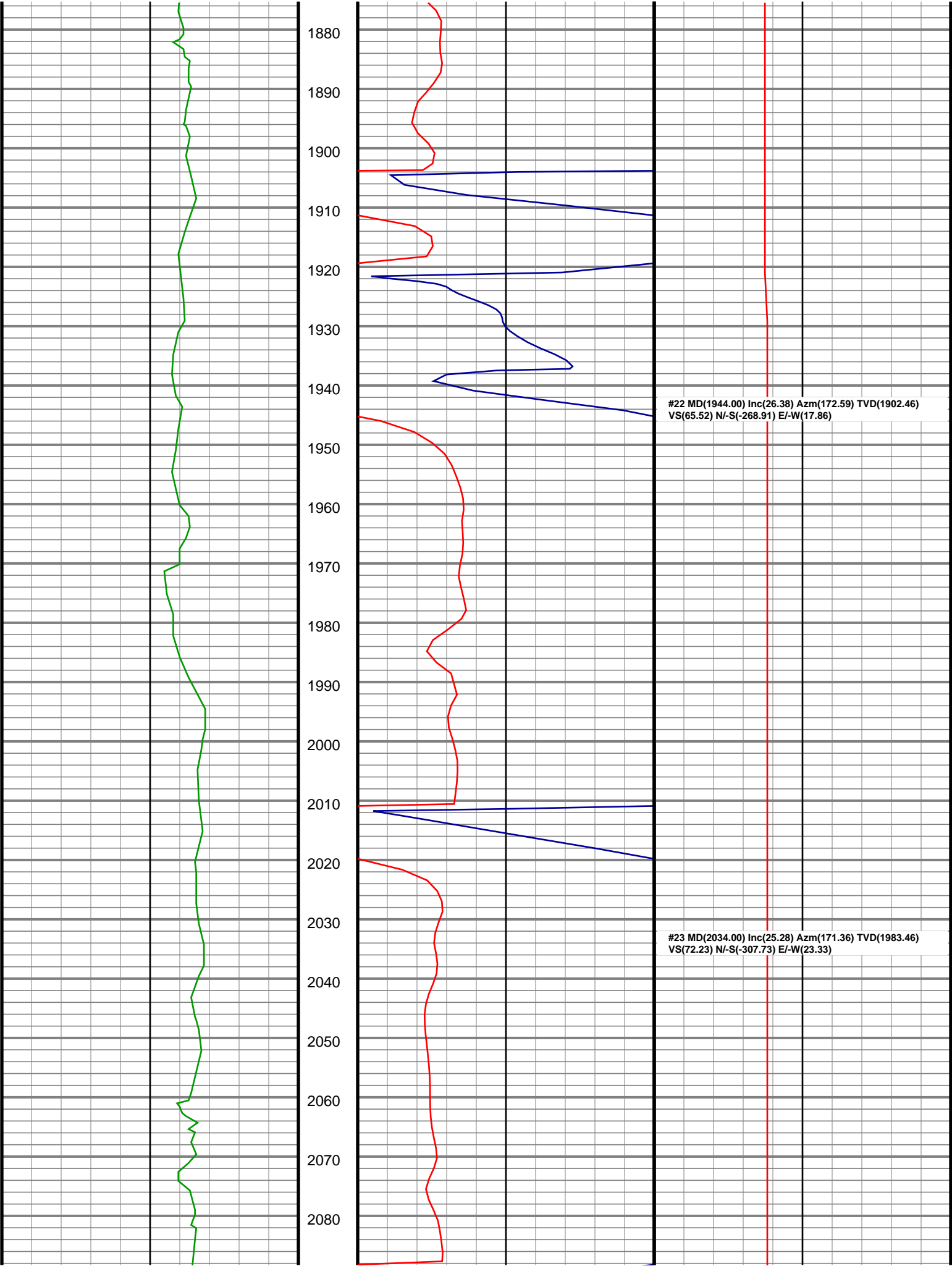
0 300

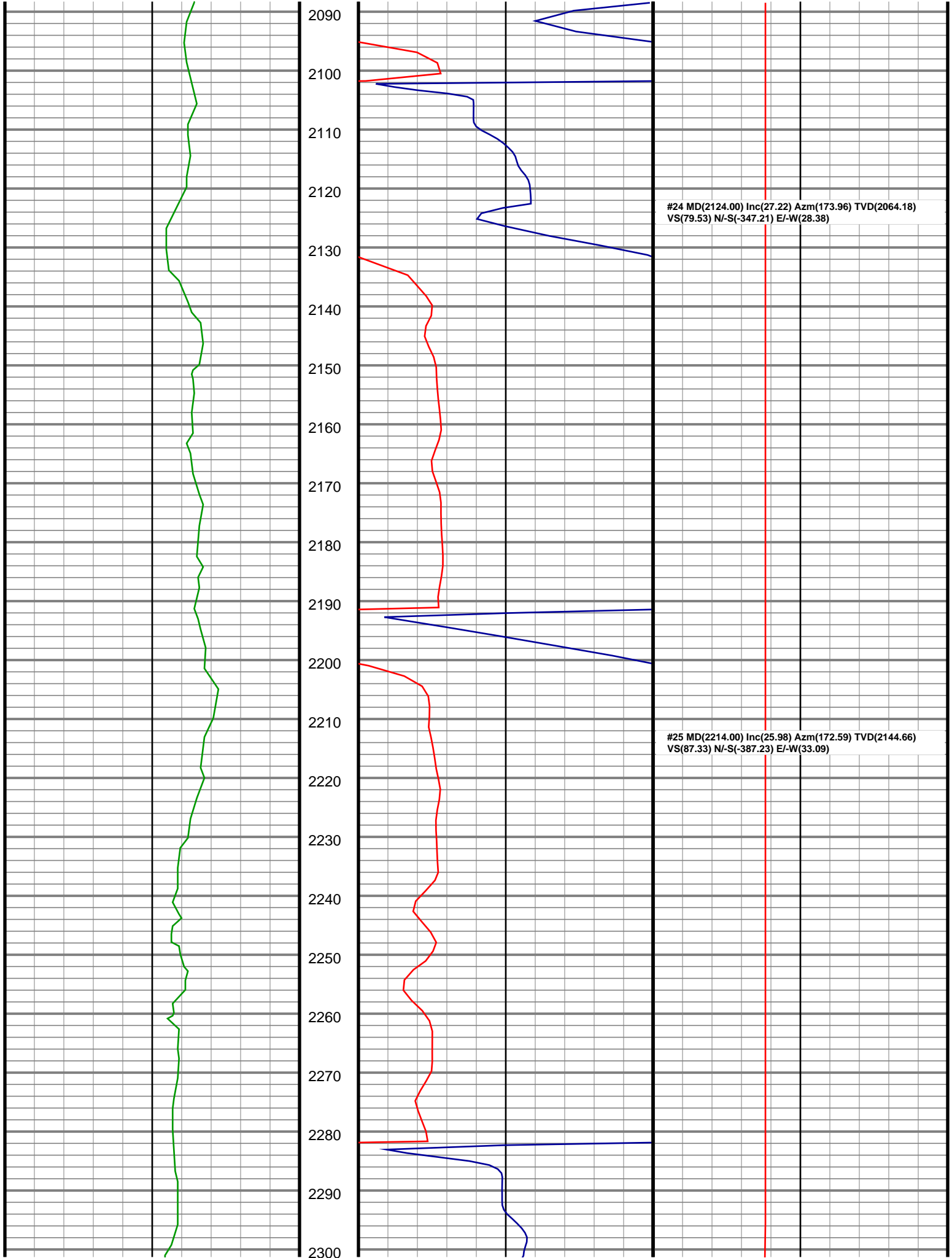
Gamma

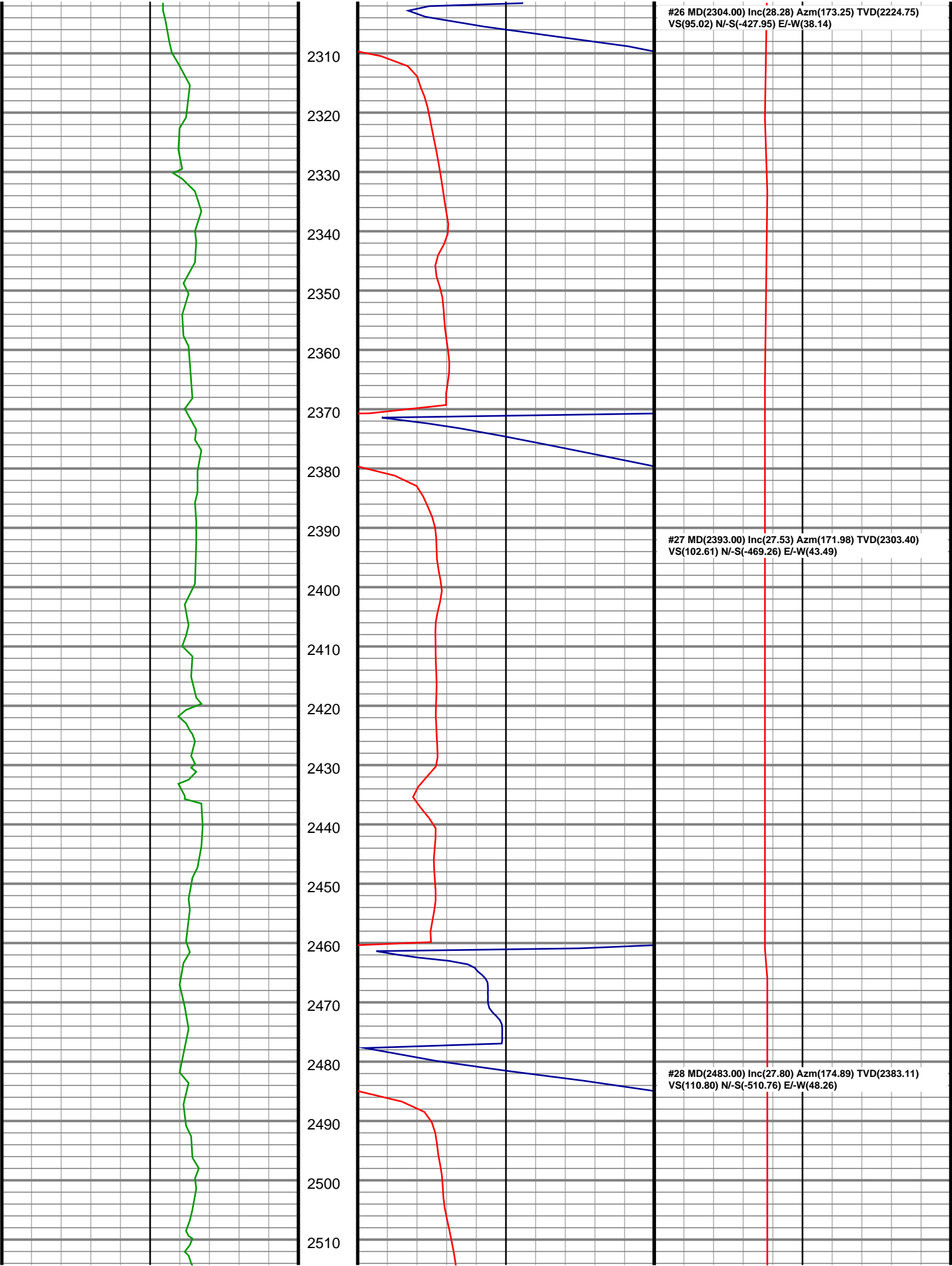
API

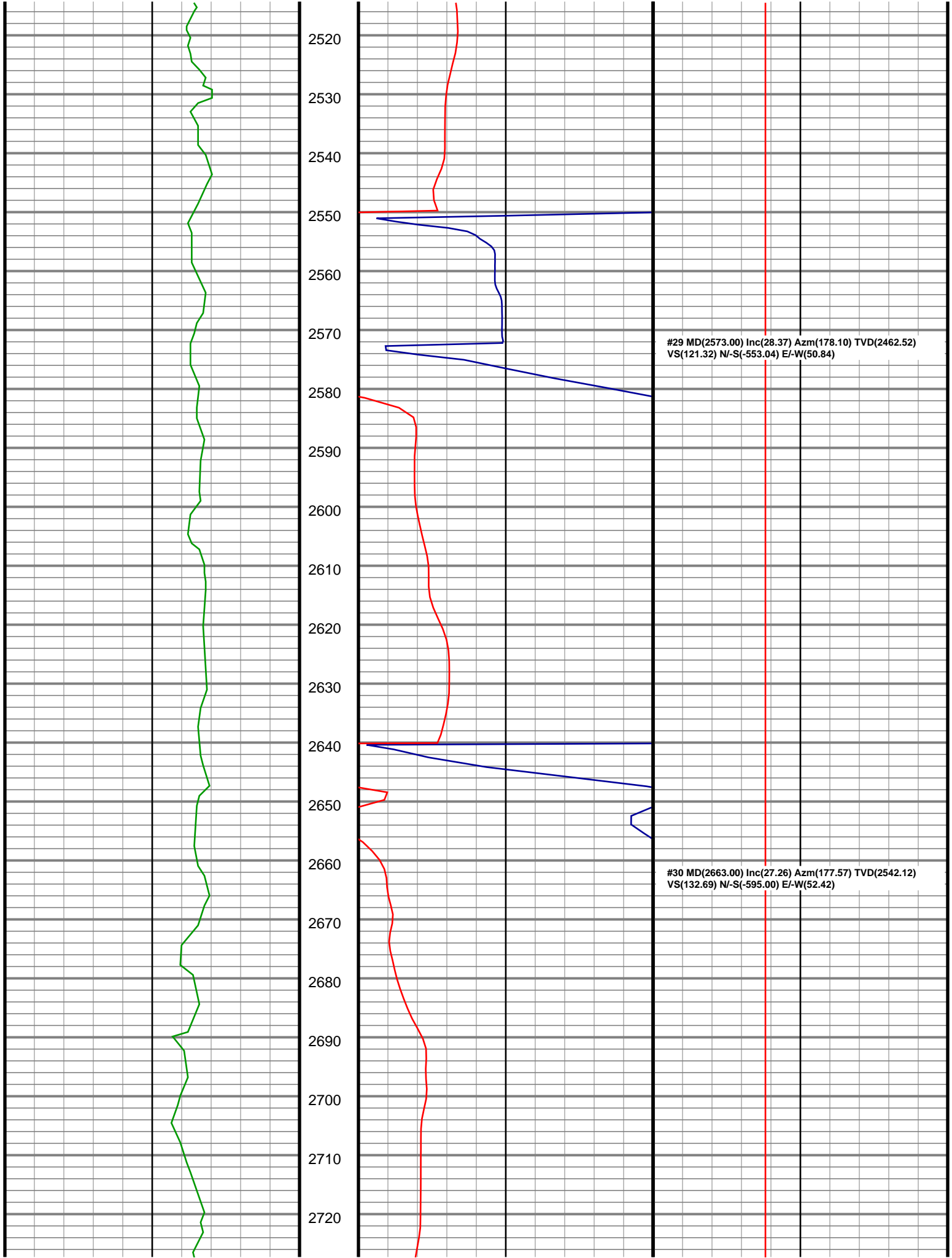
0 150 300

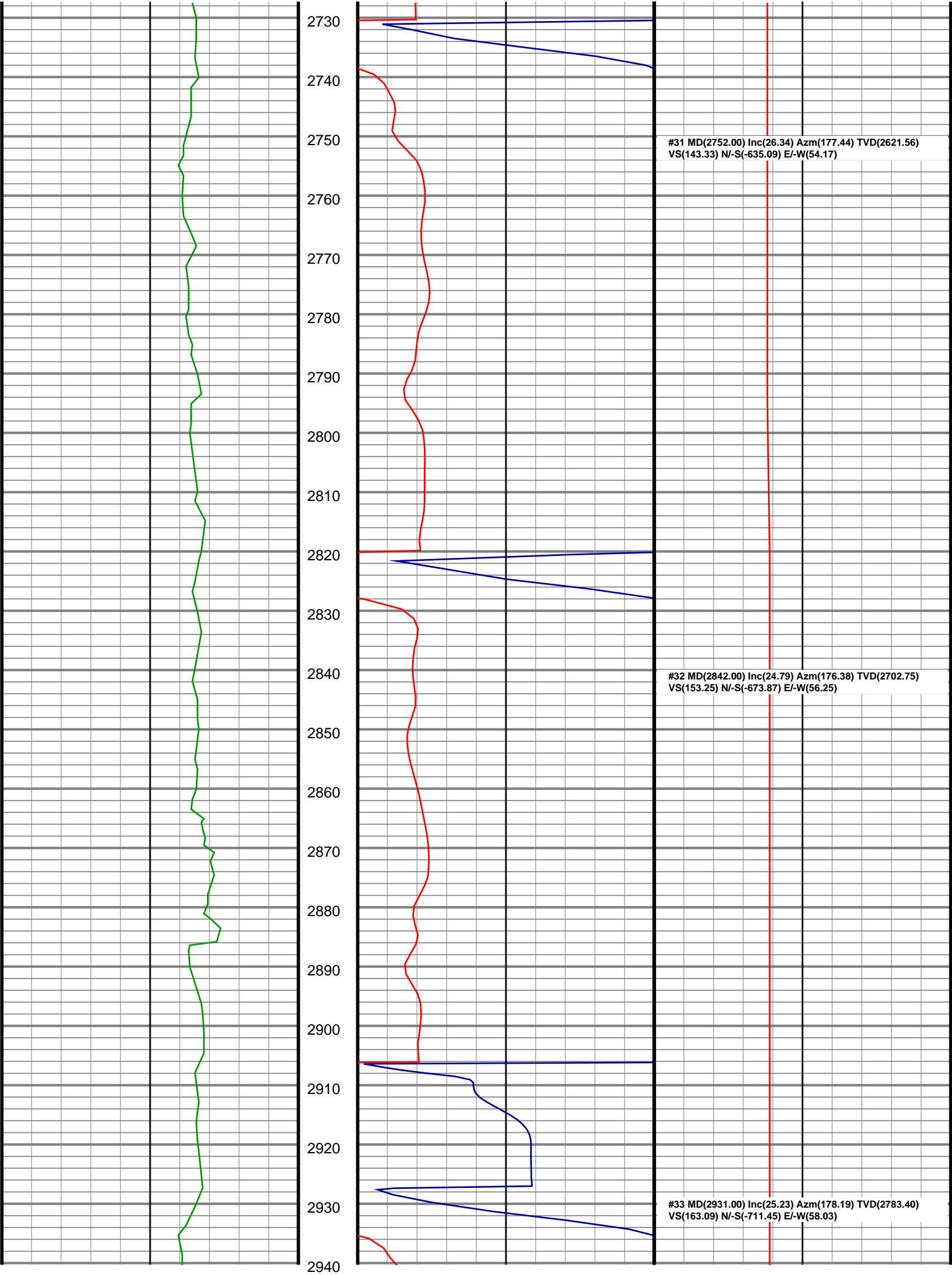


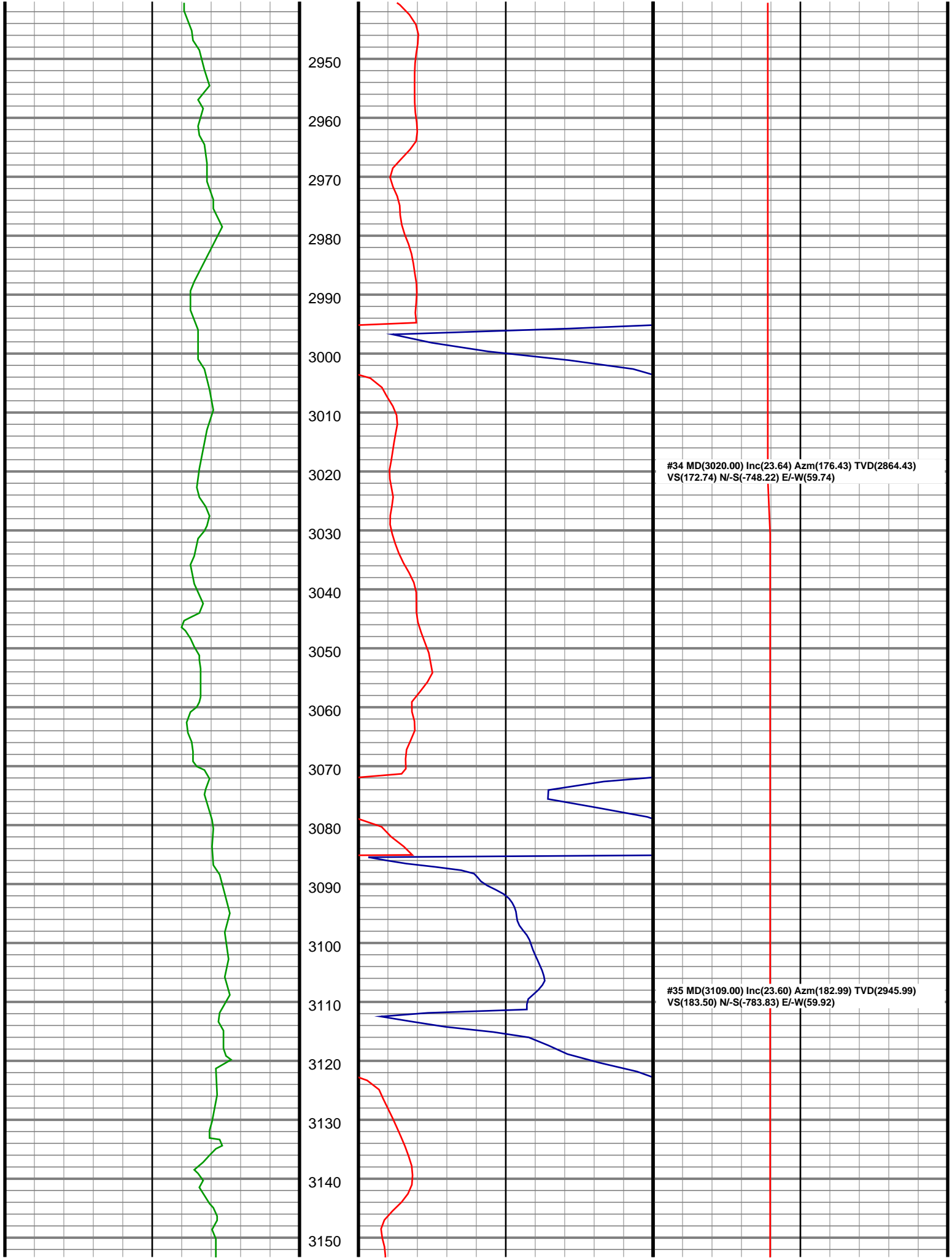




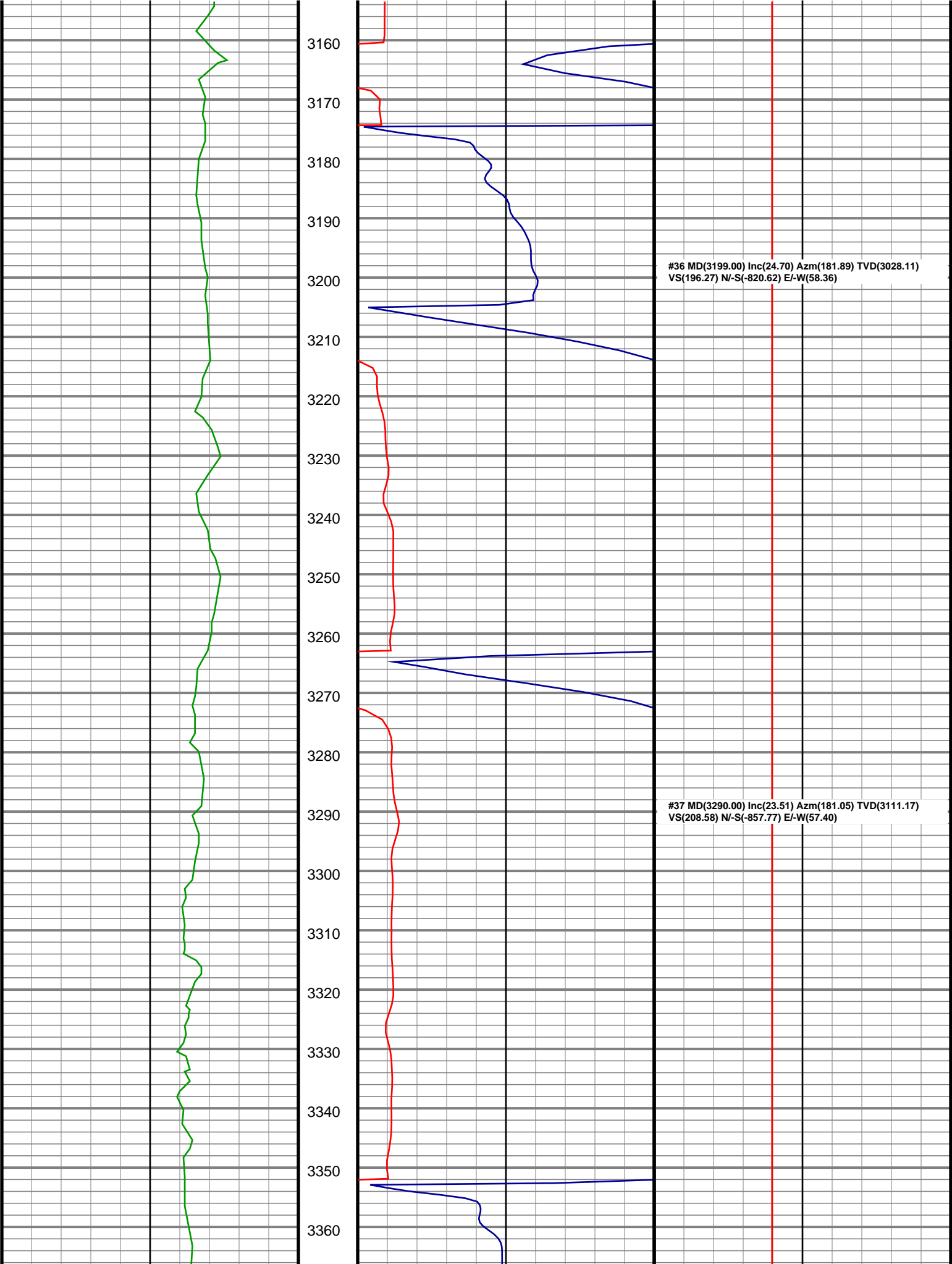


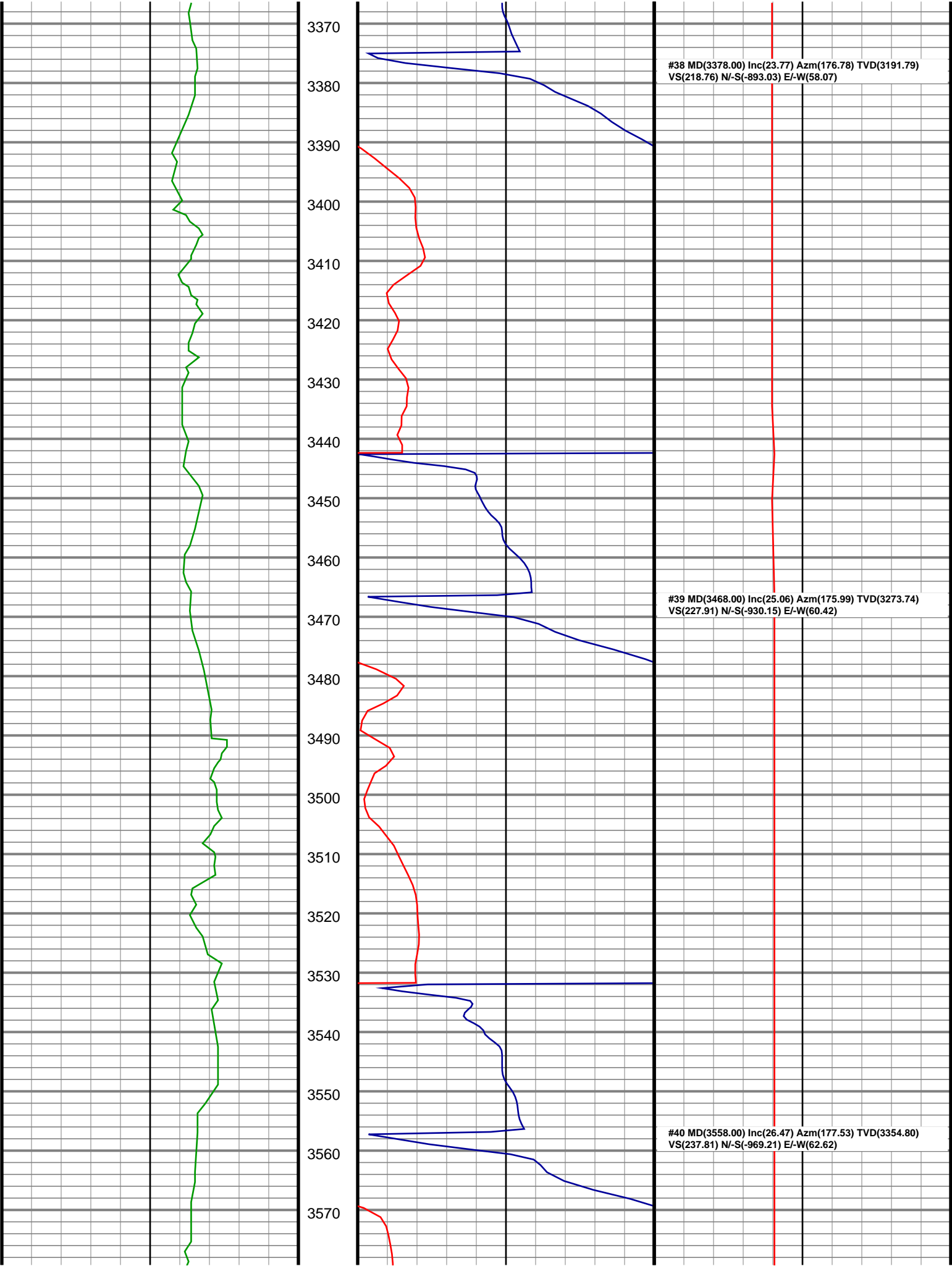


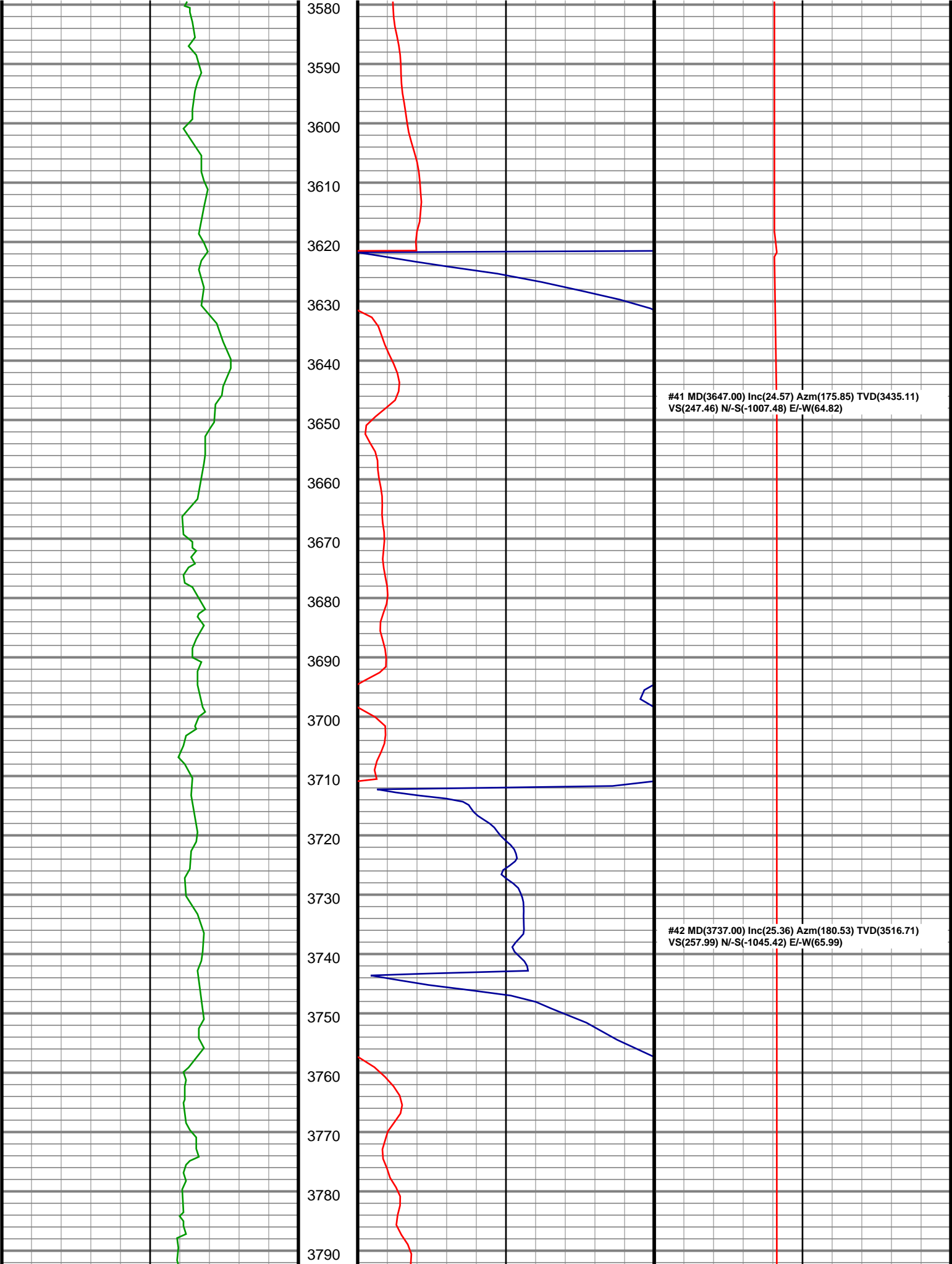


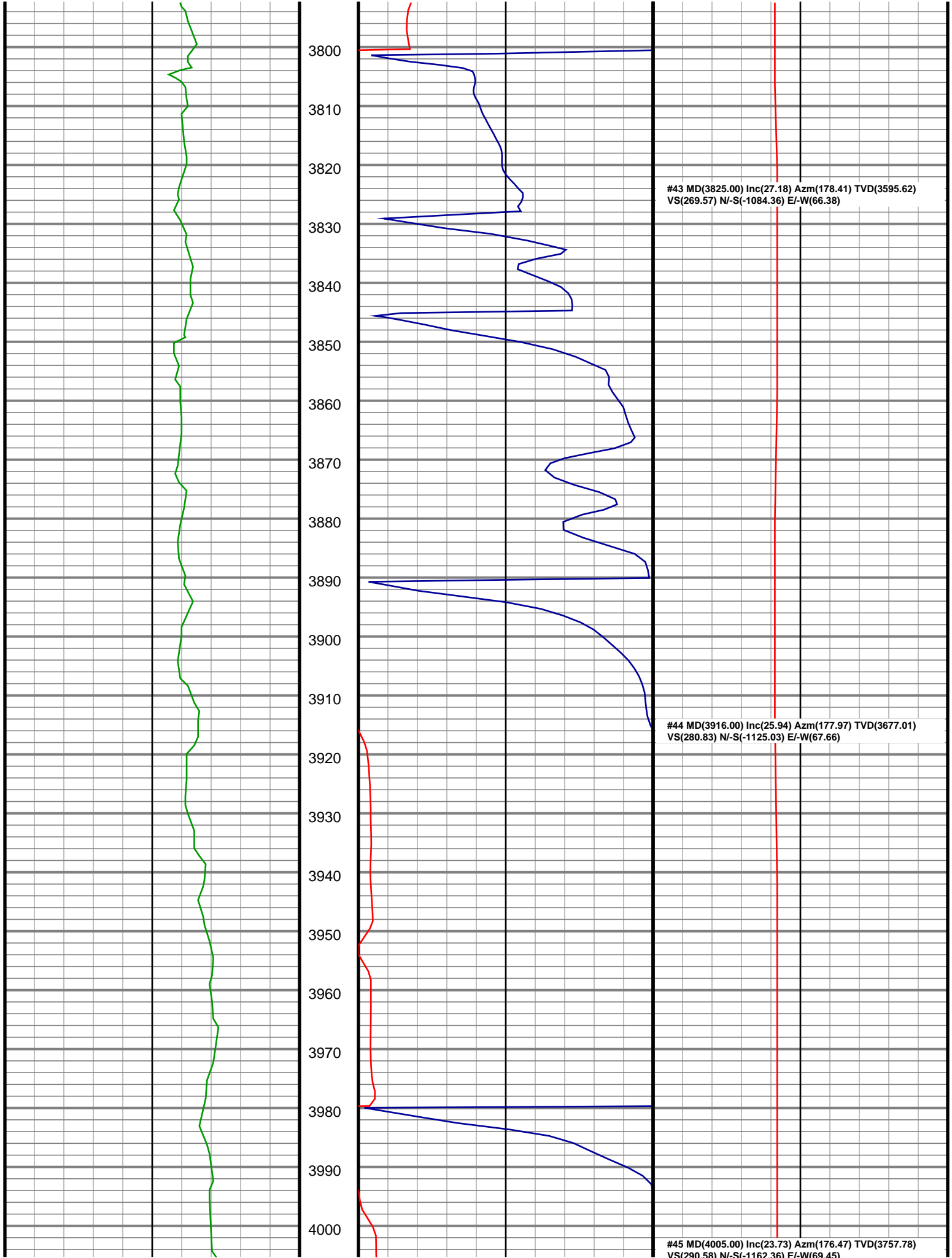


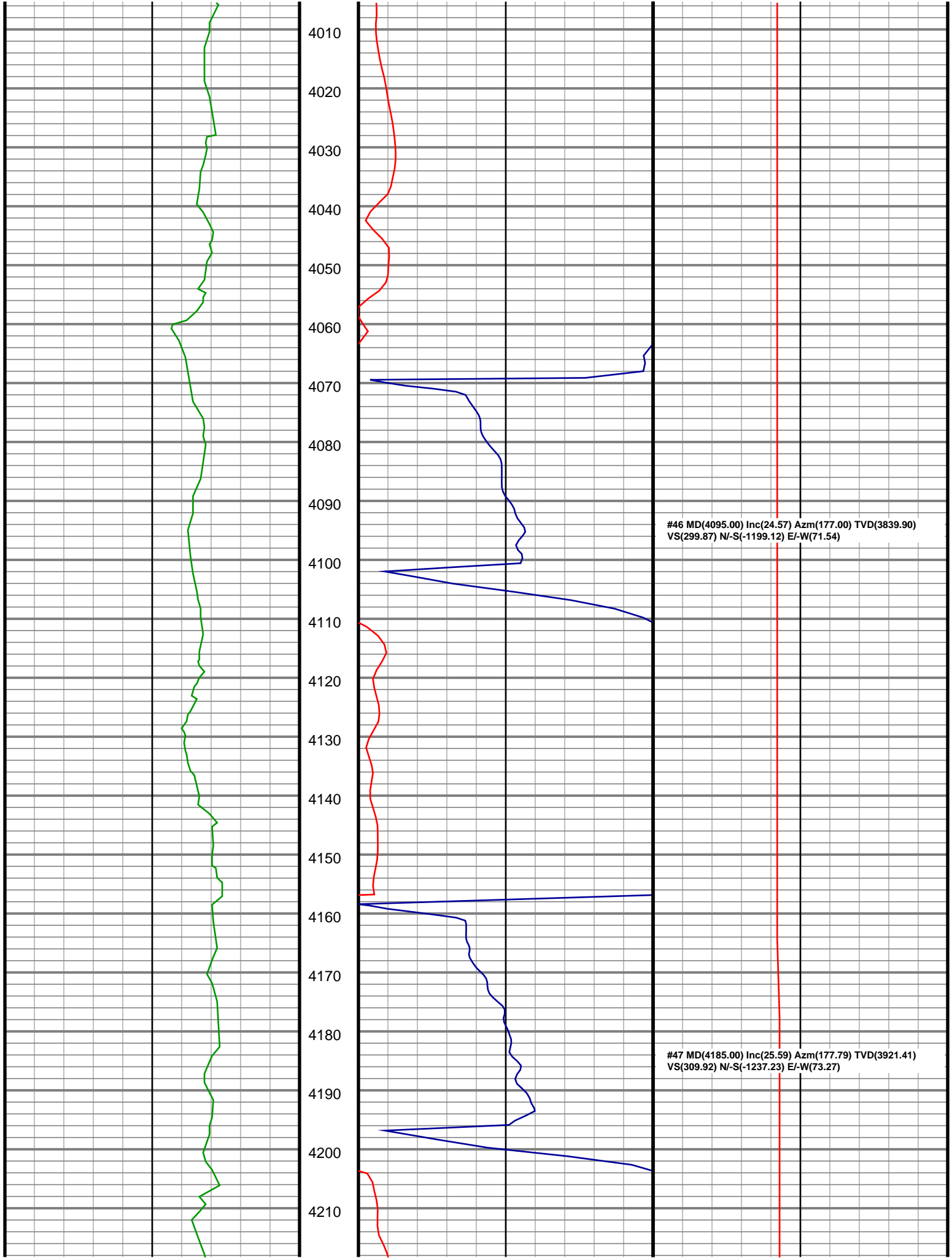


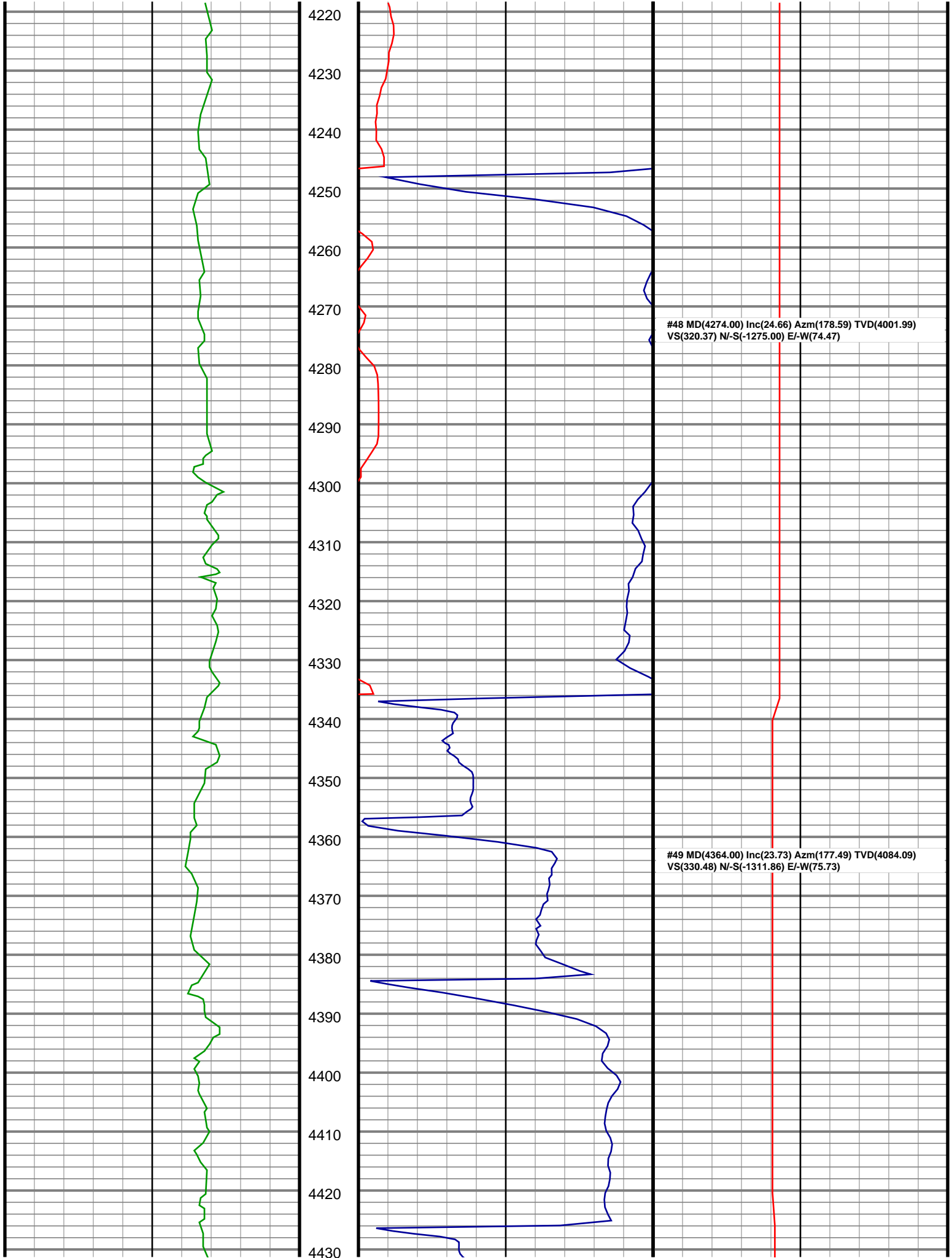


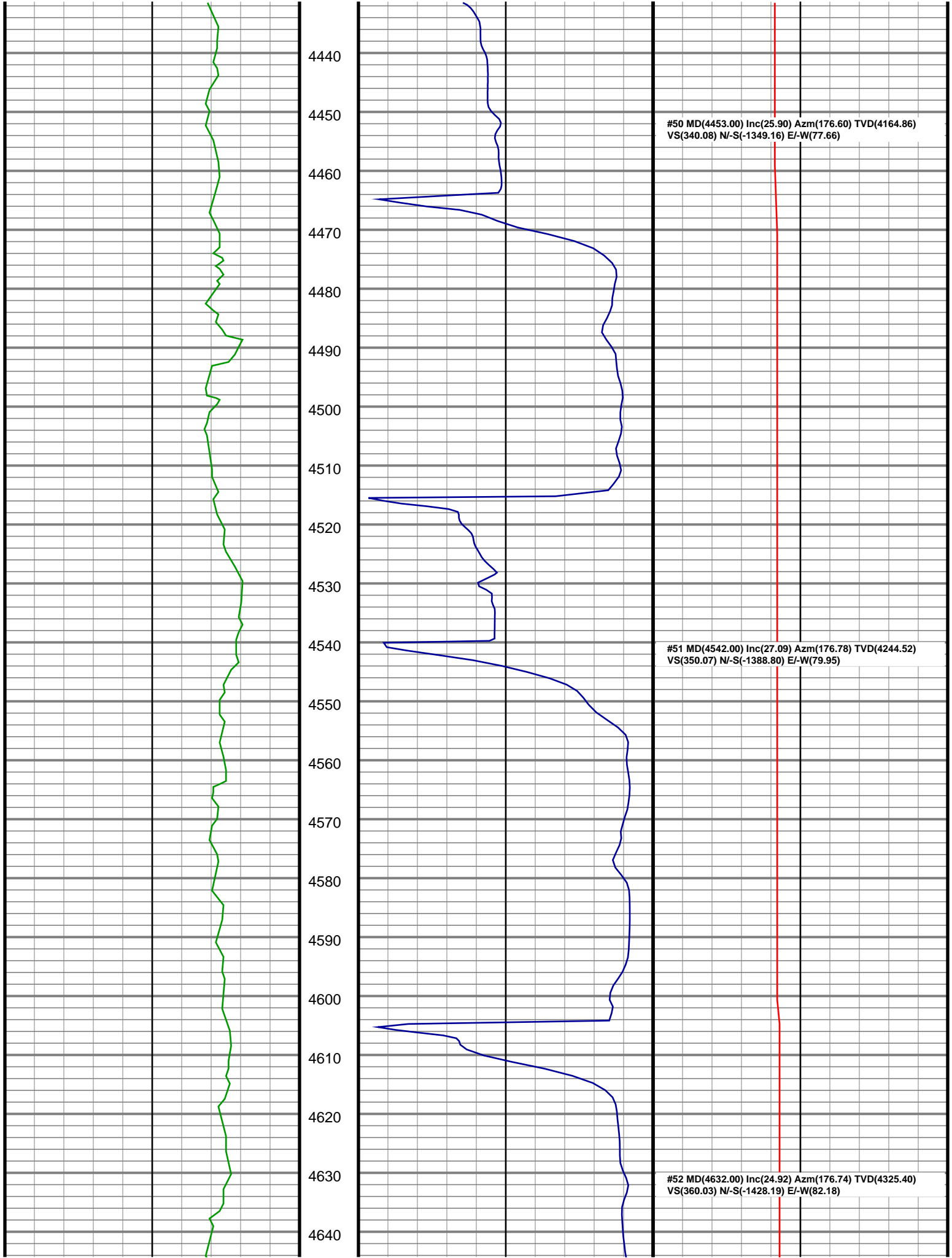


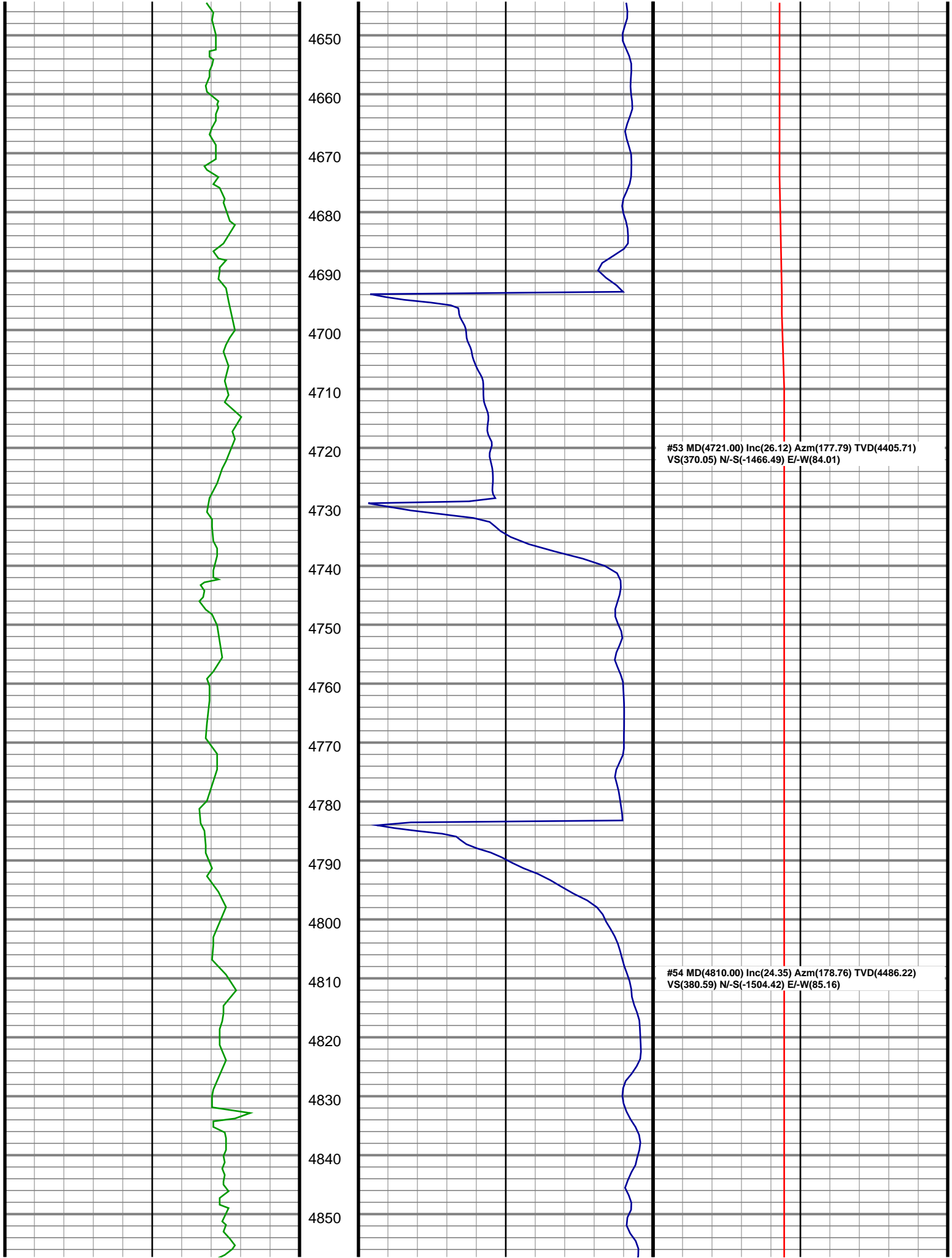




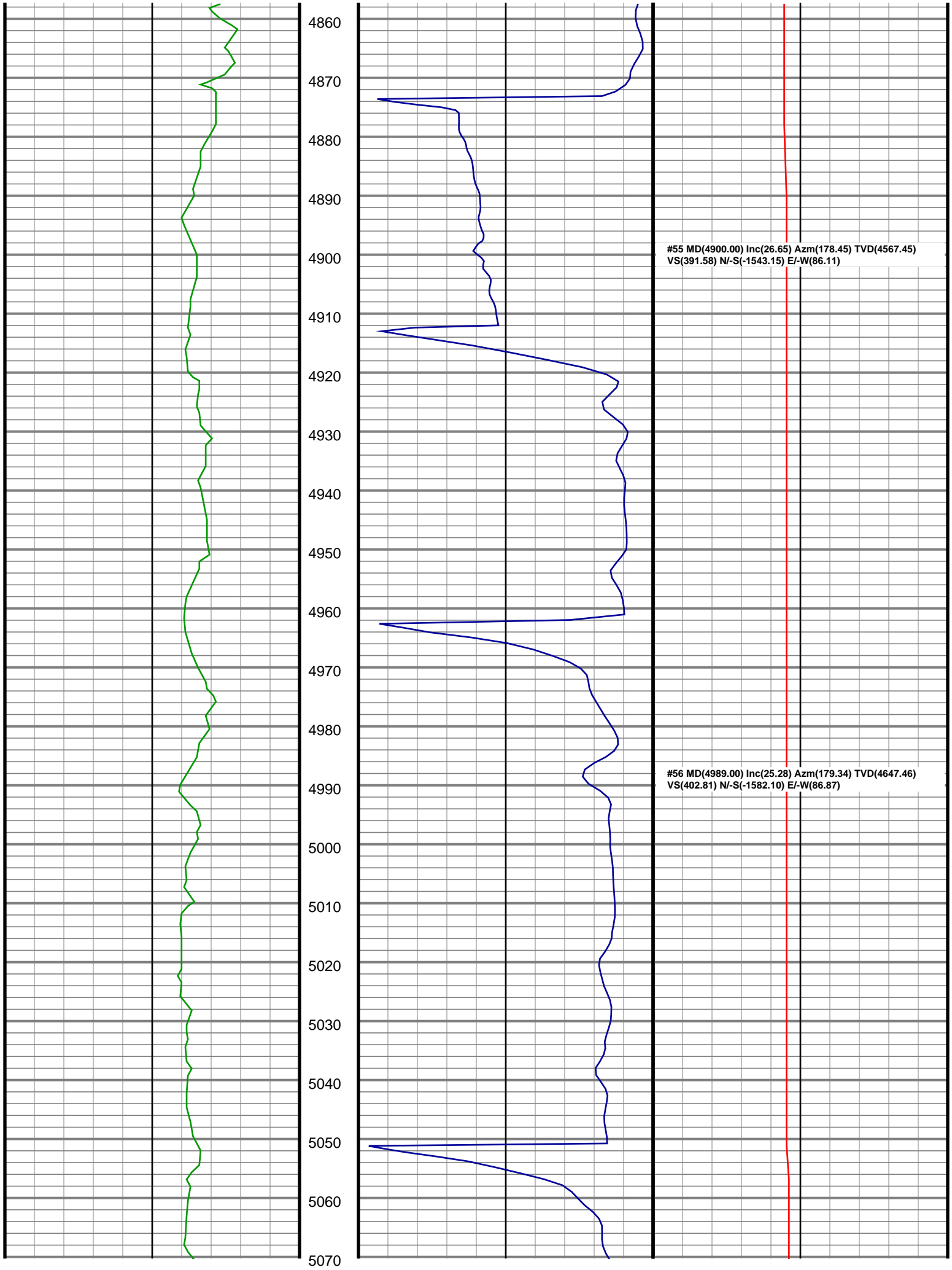


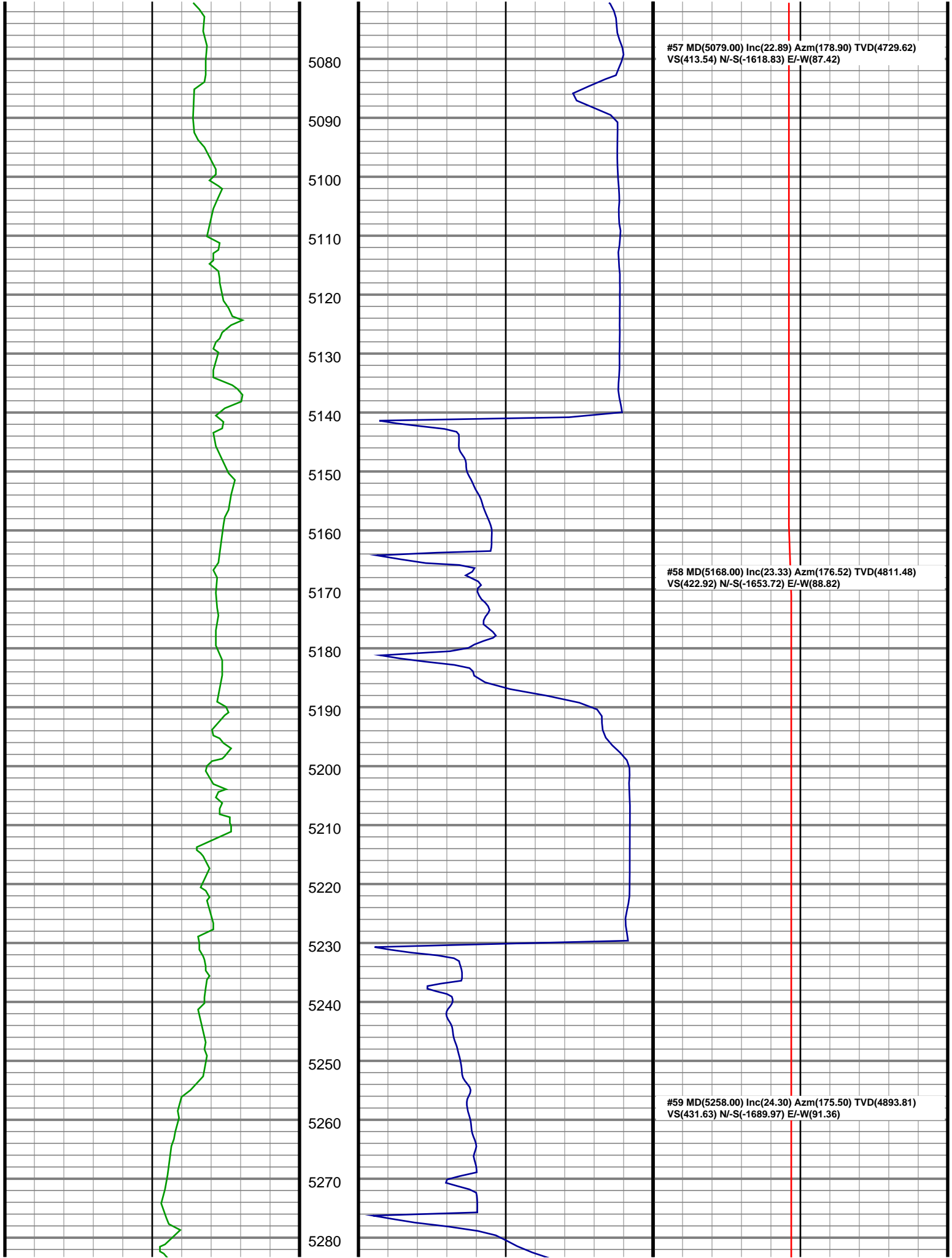


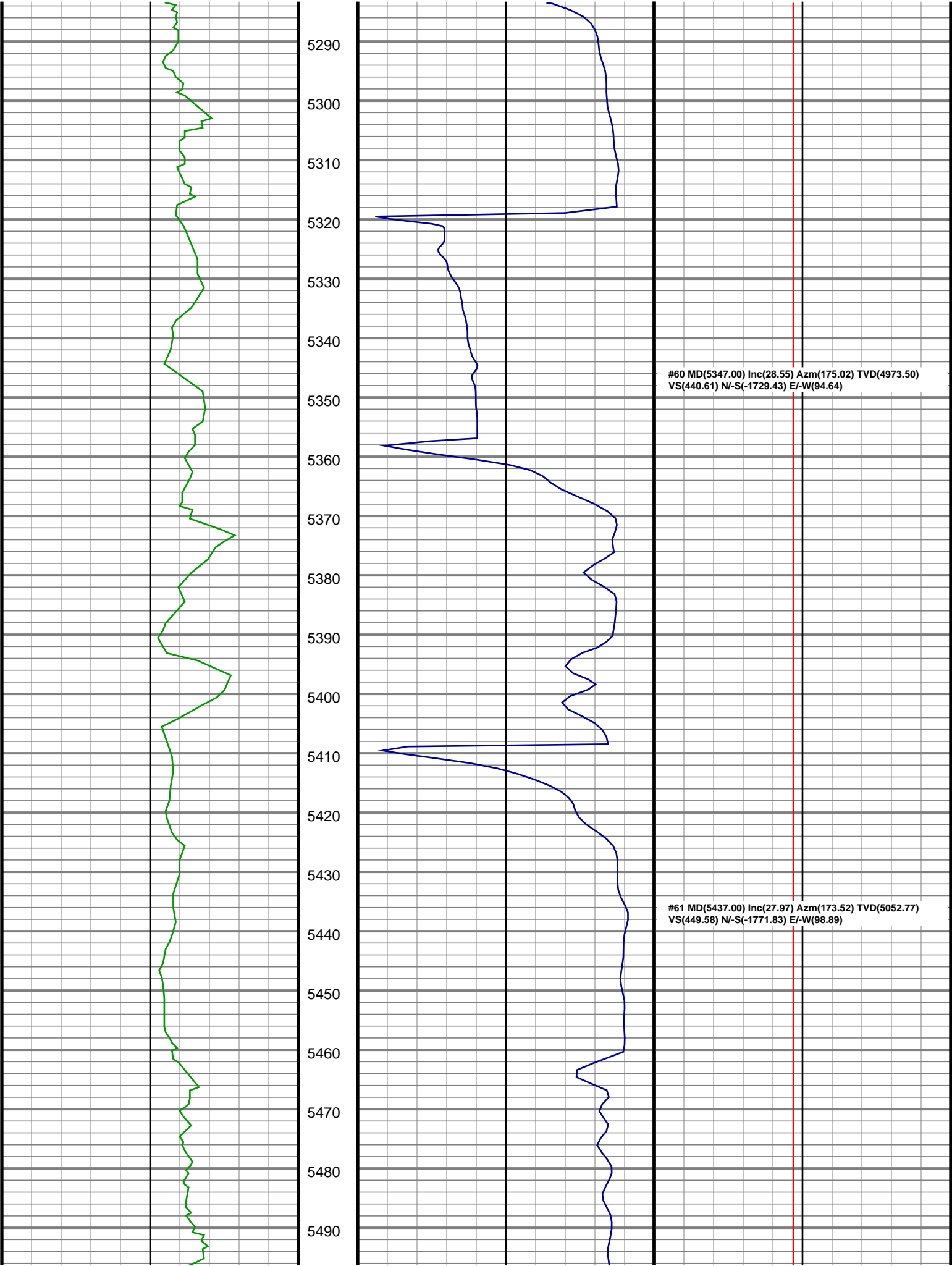


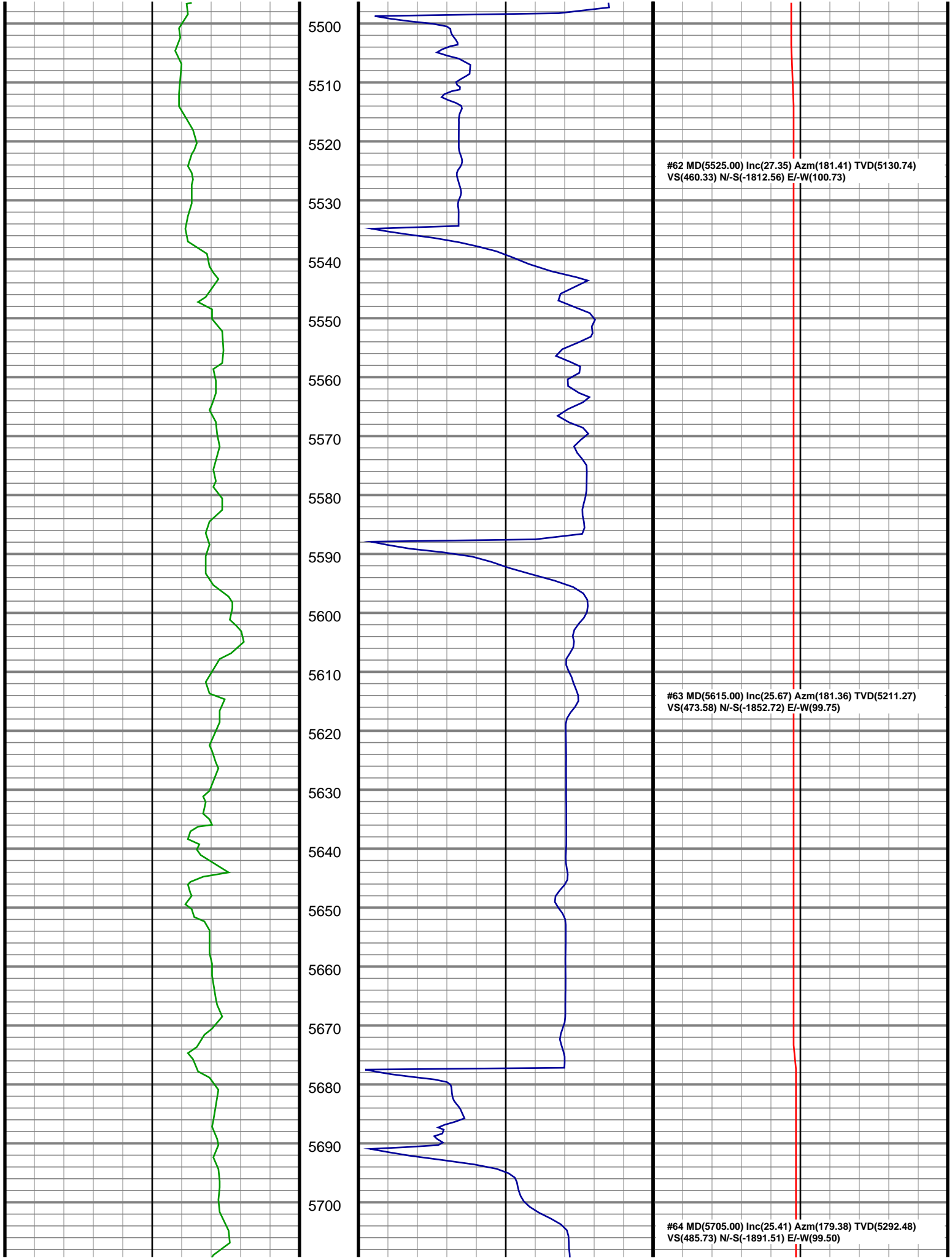


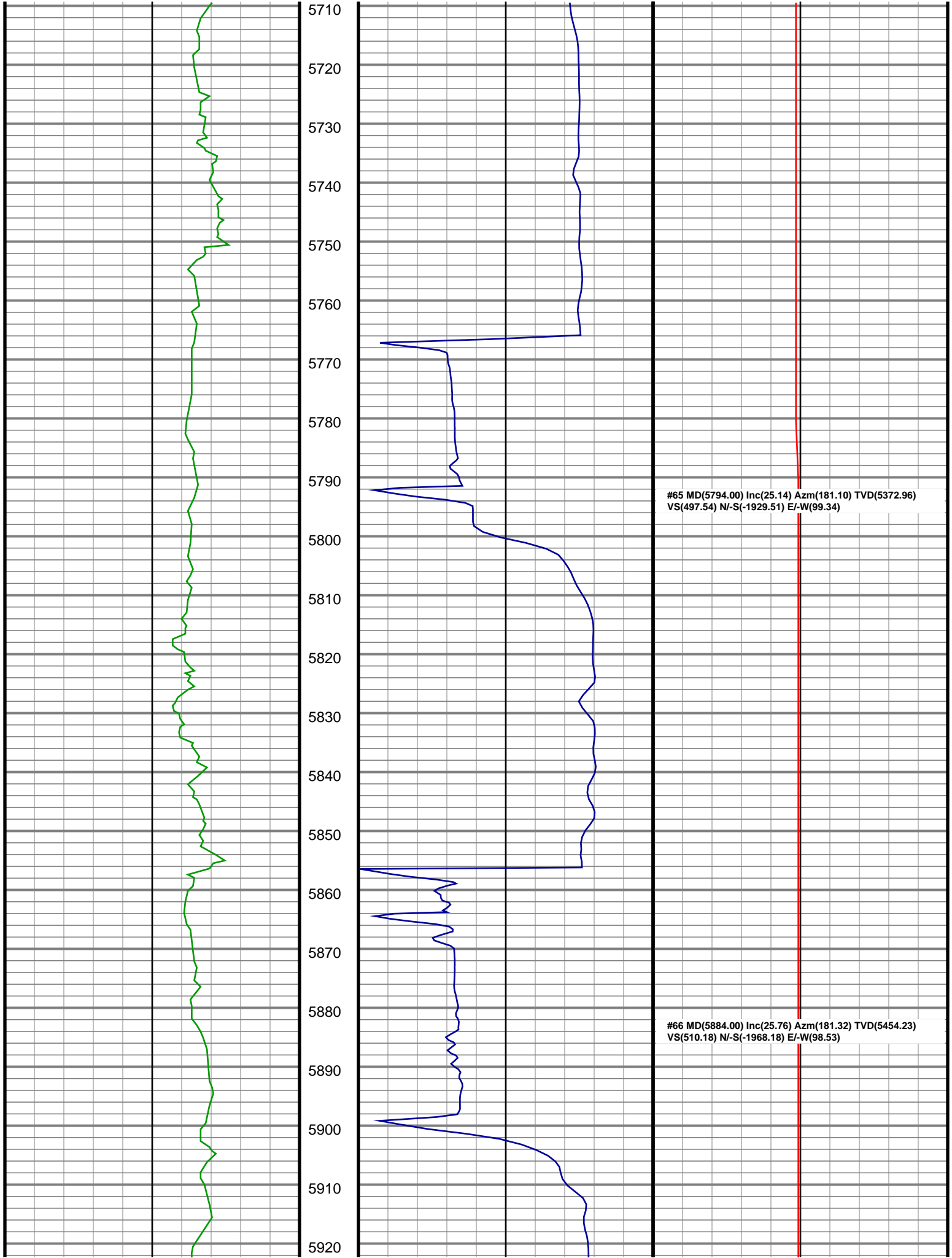


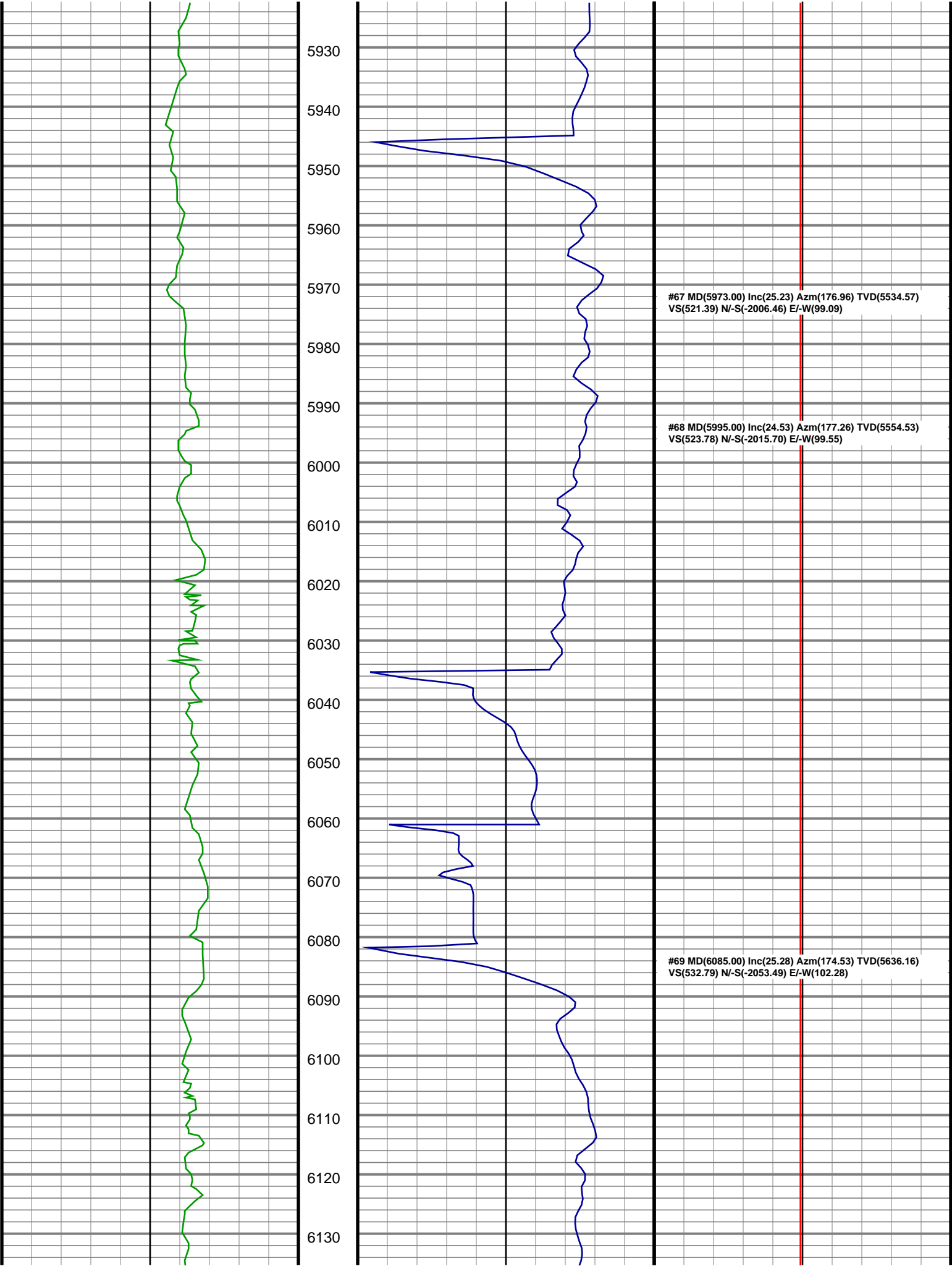


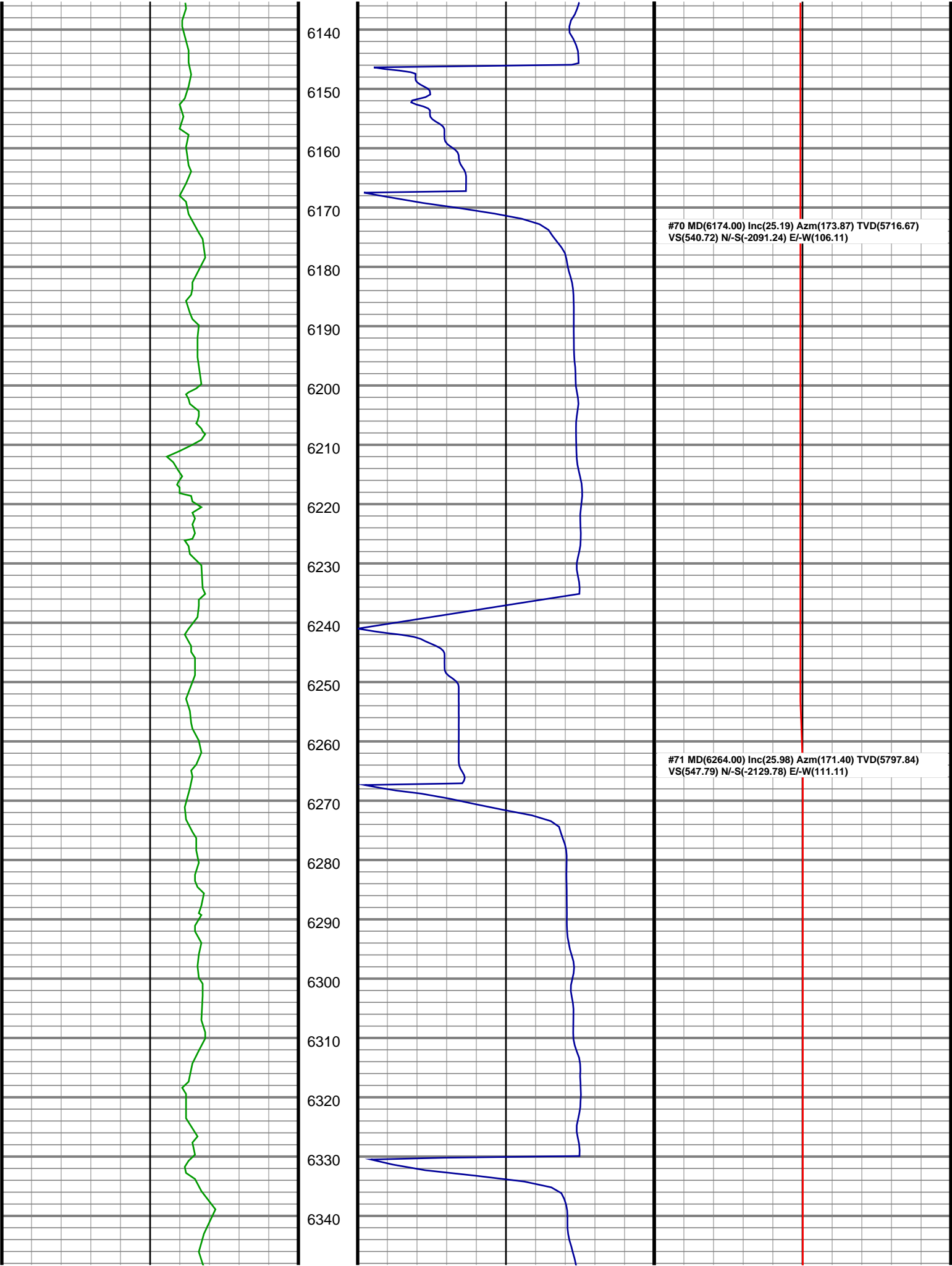


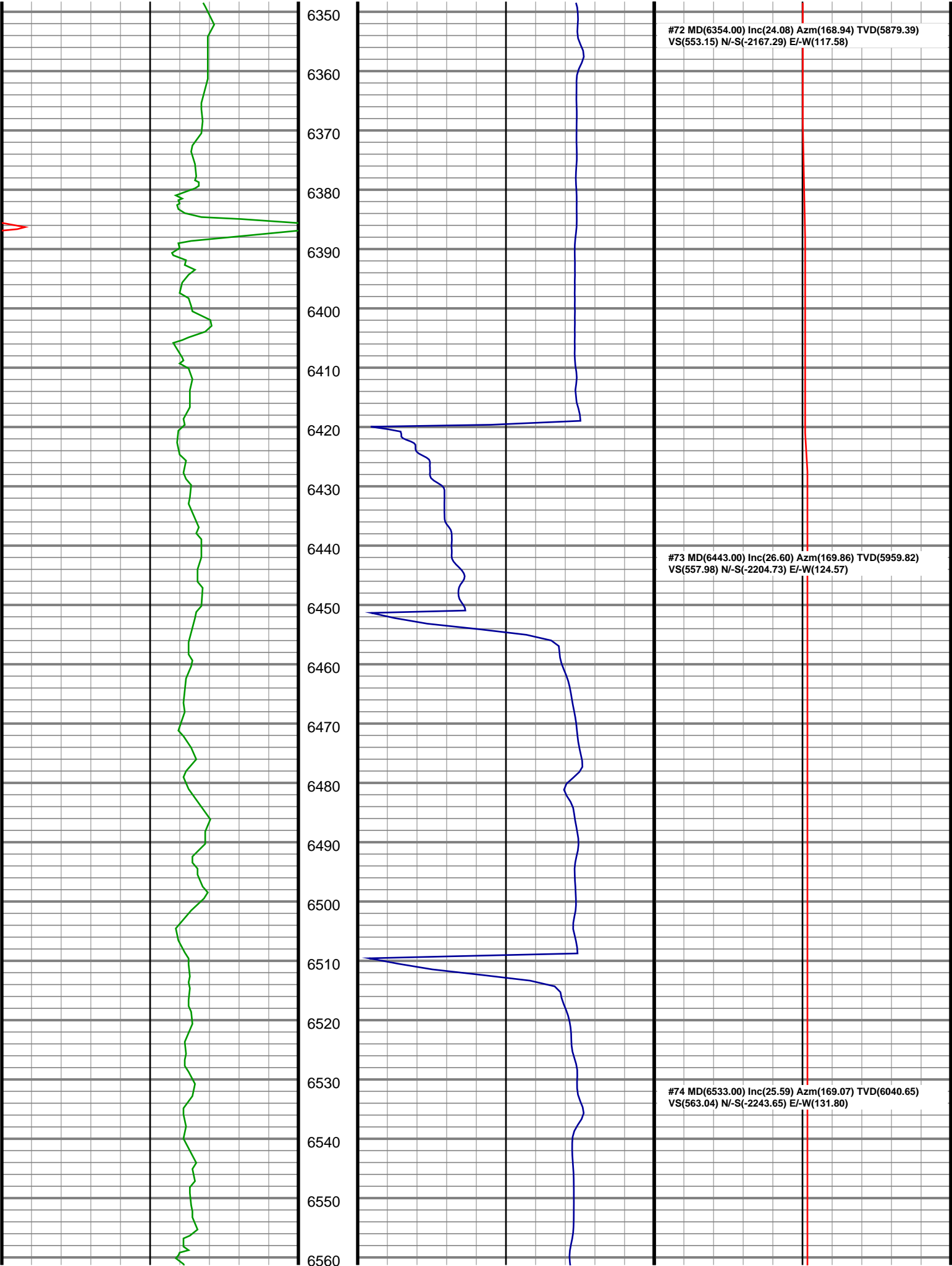




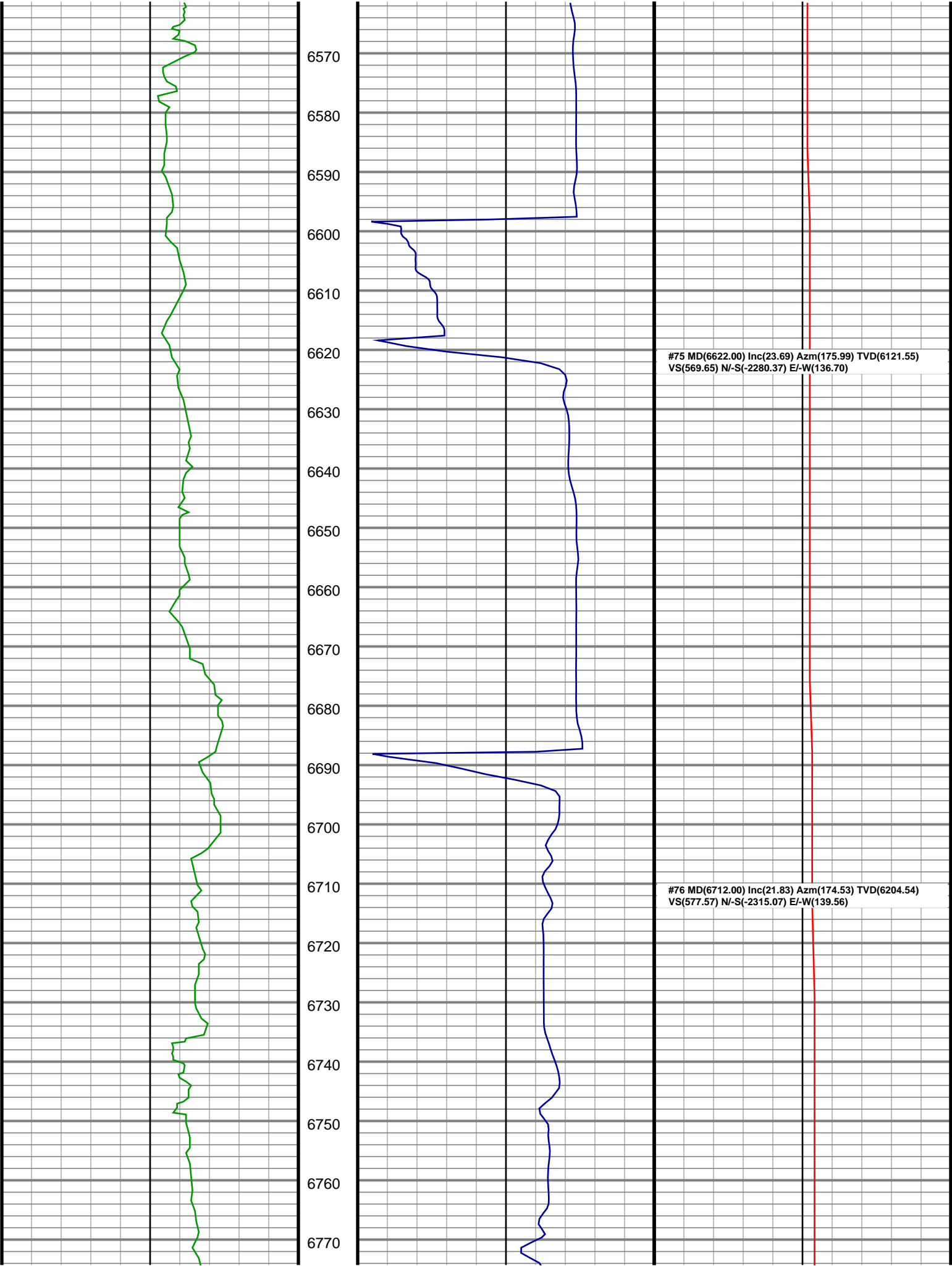


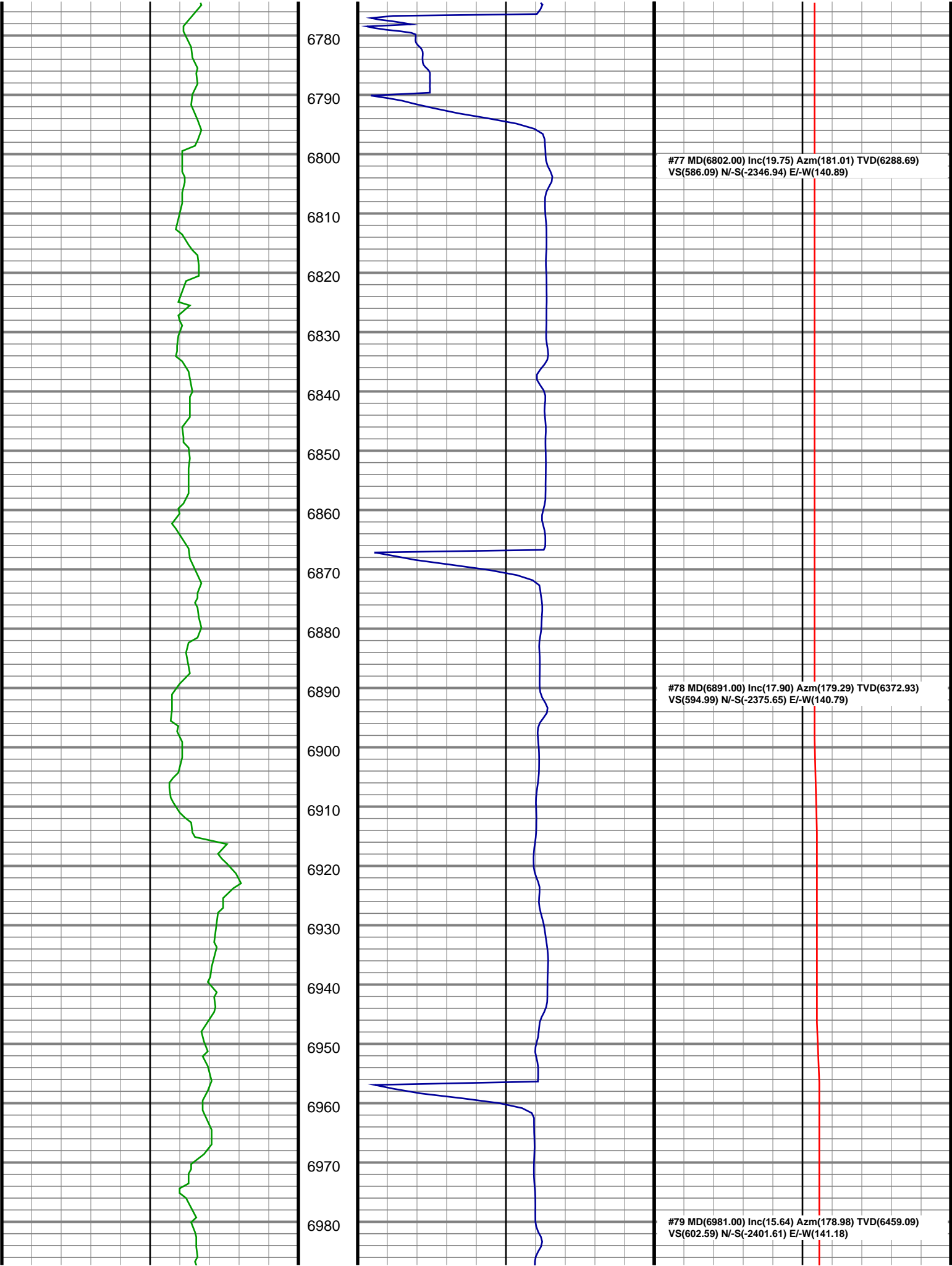


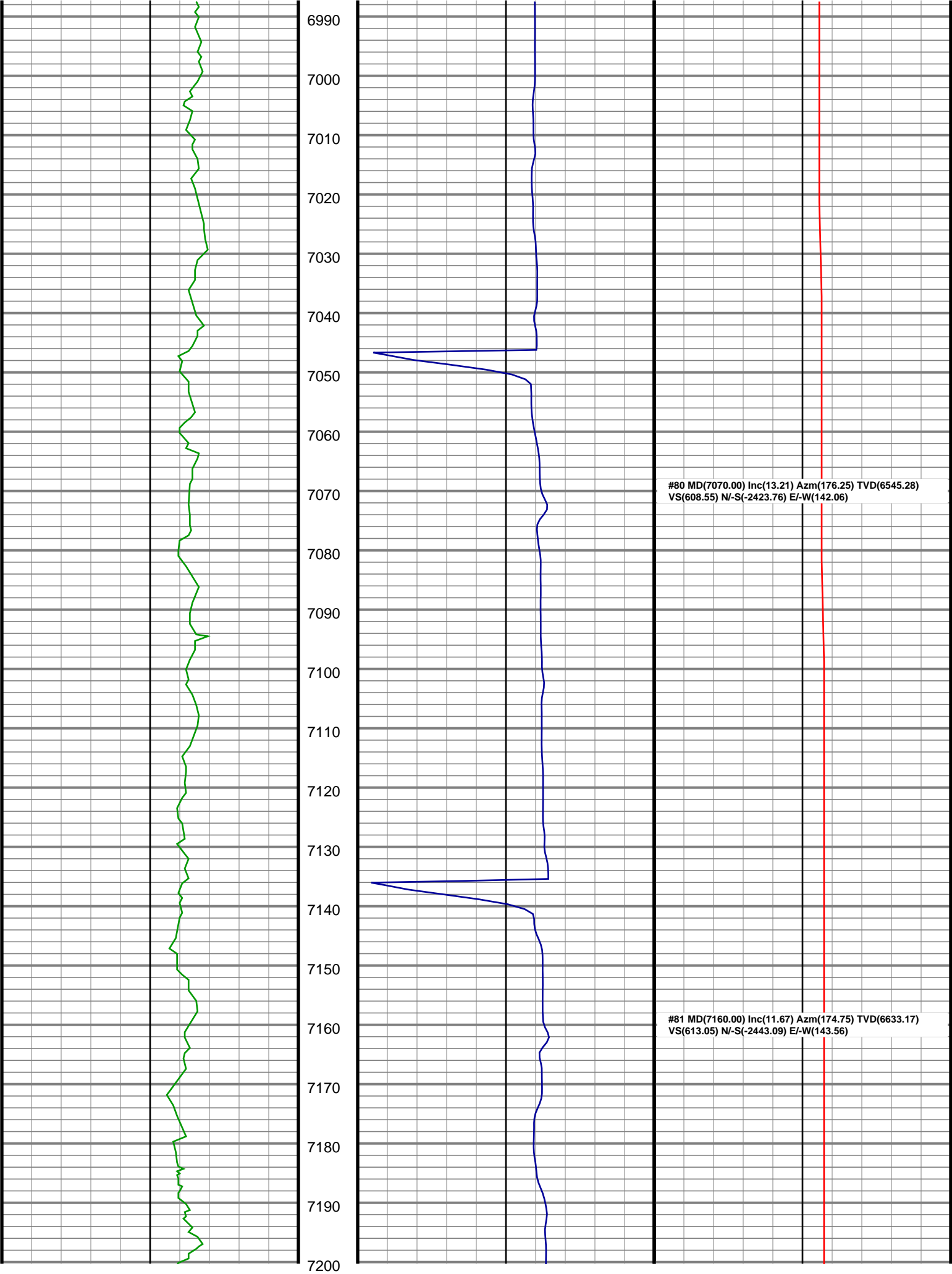


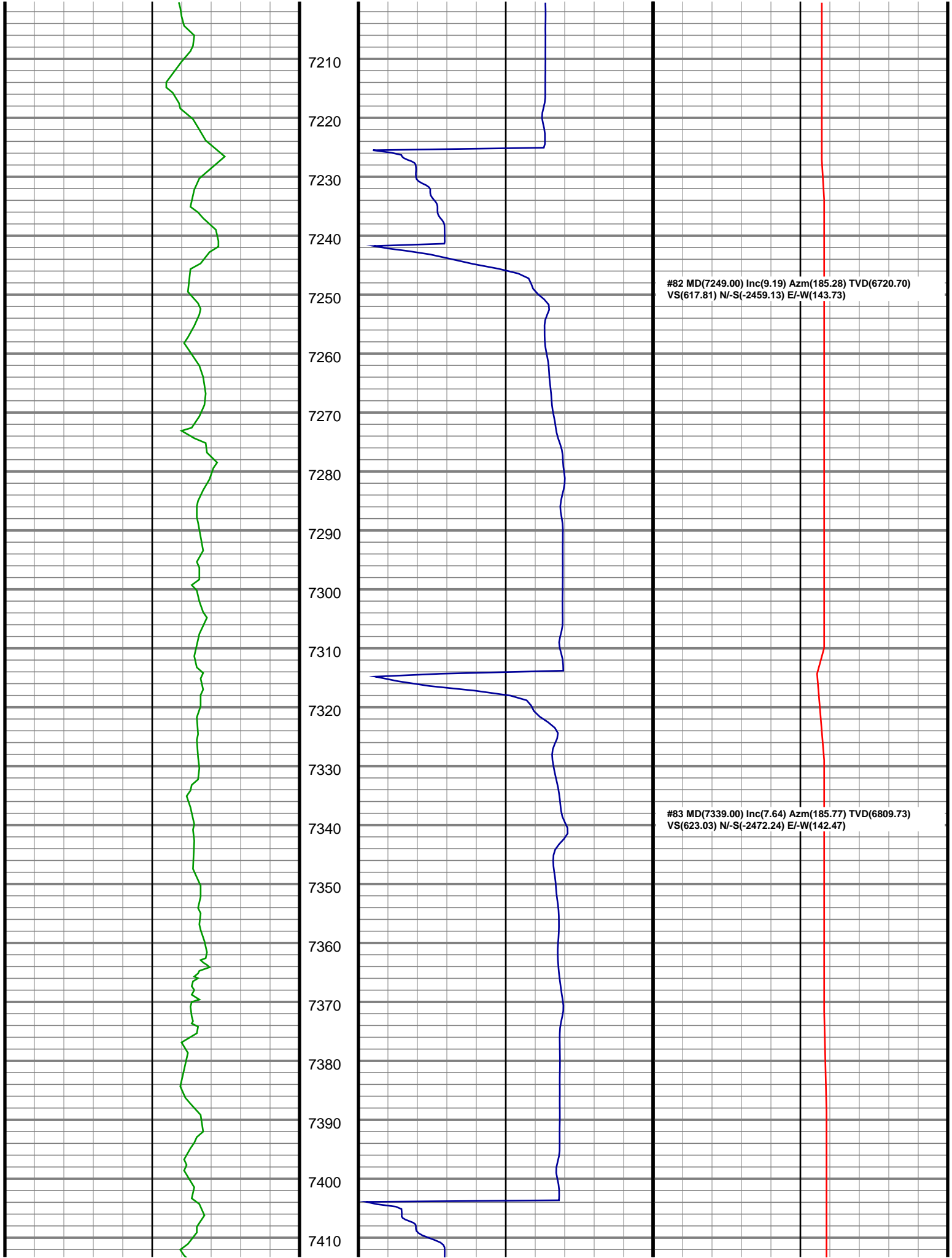


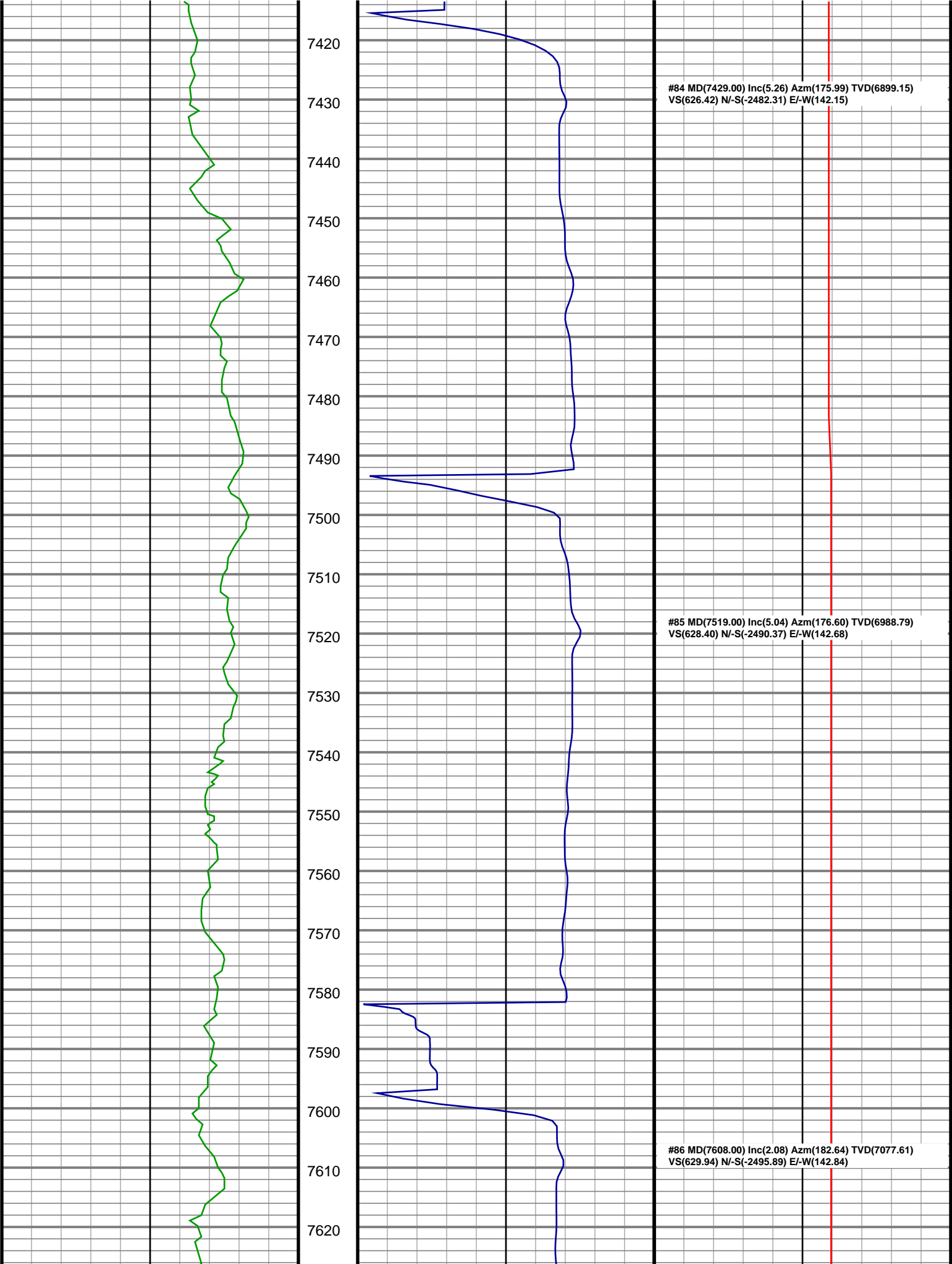


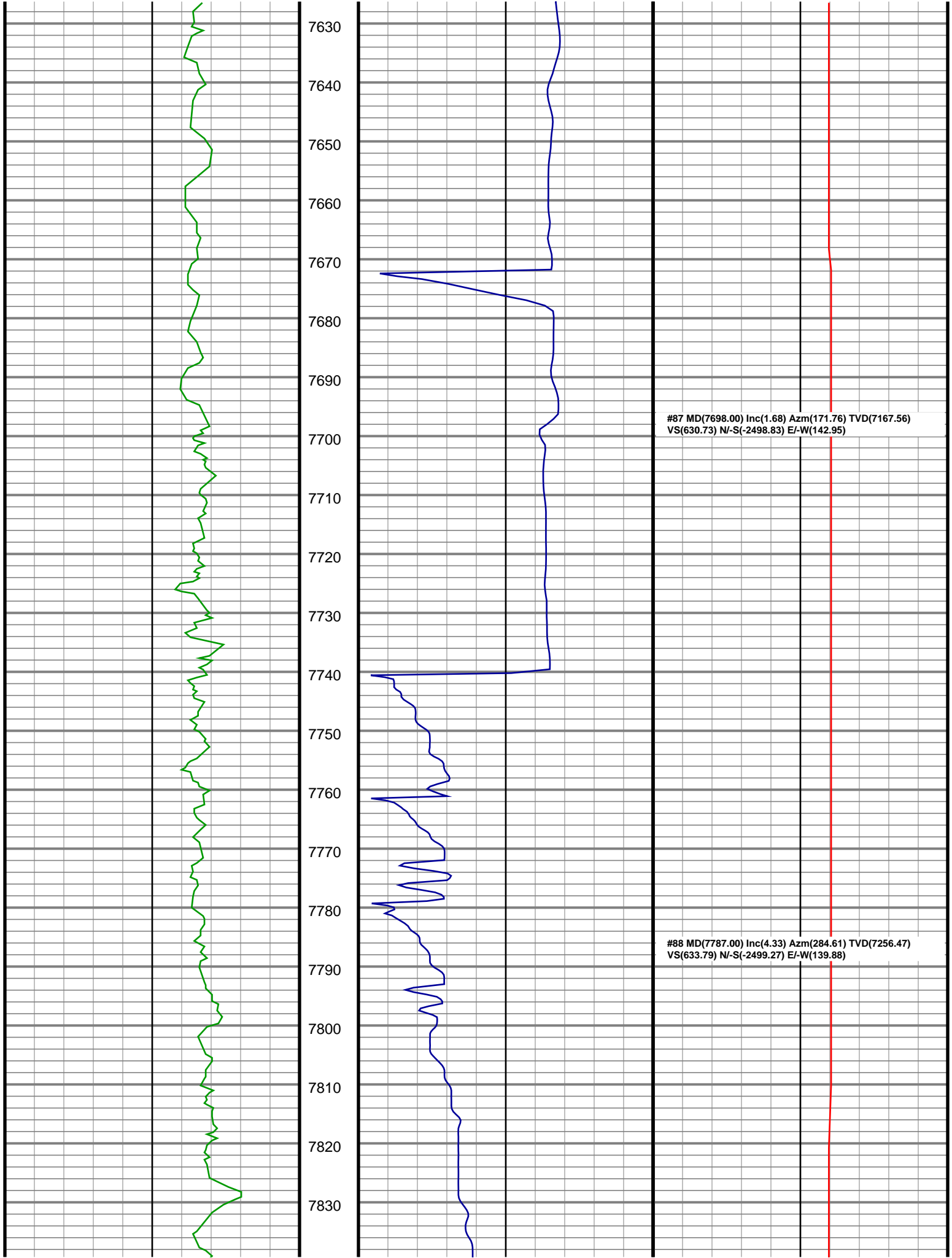


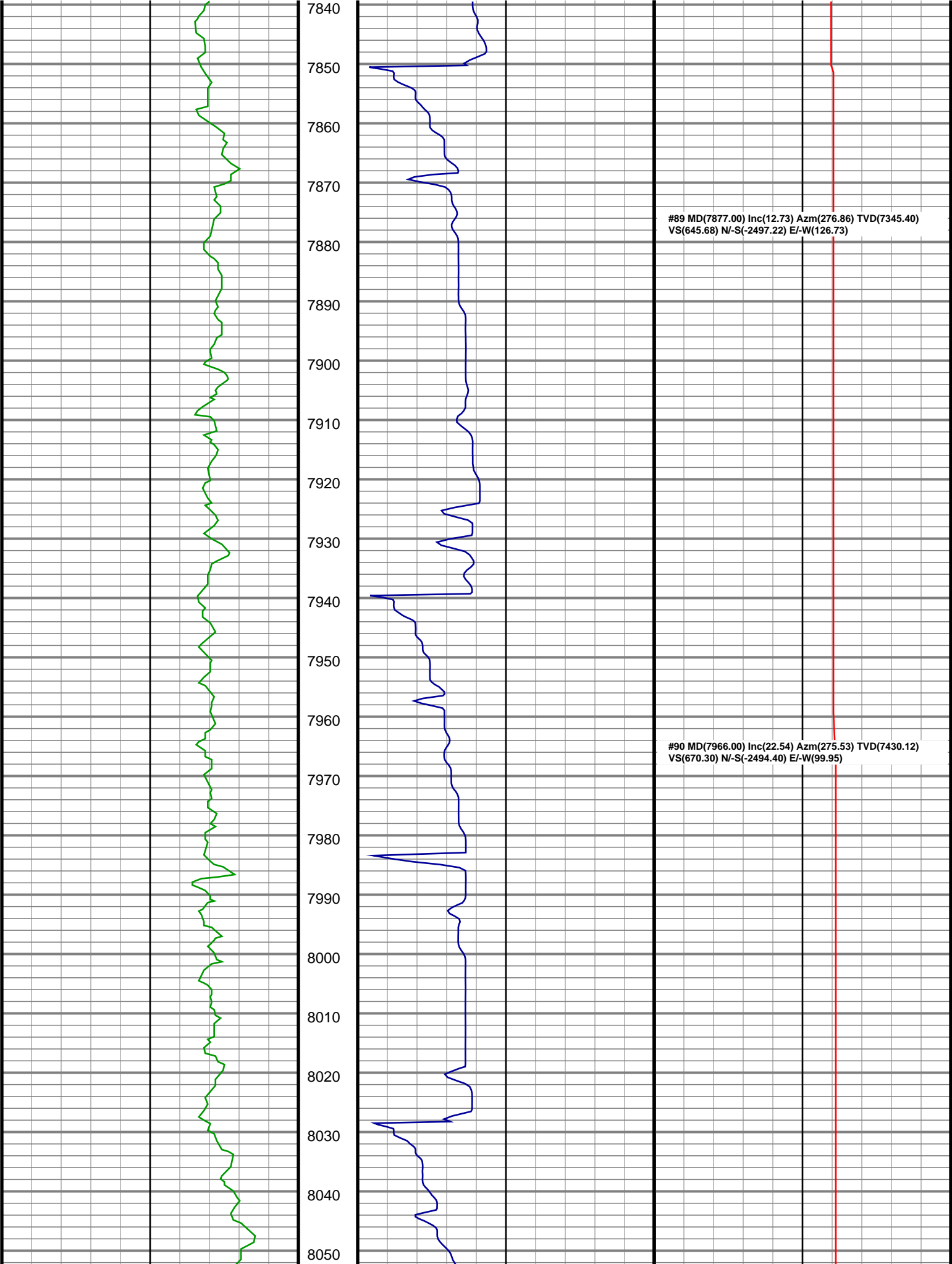


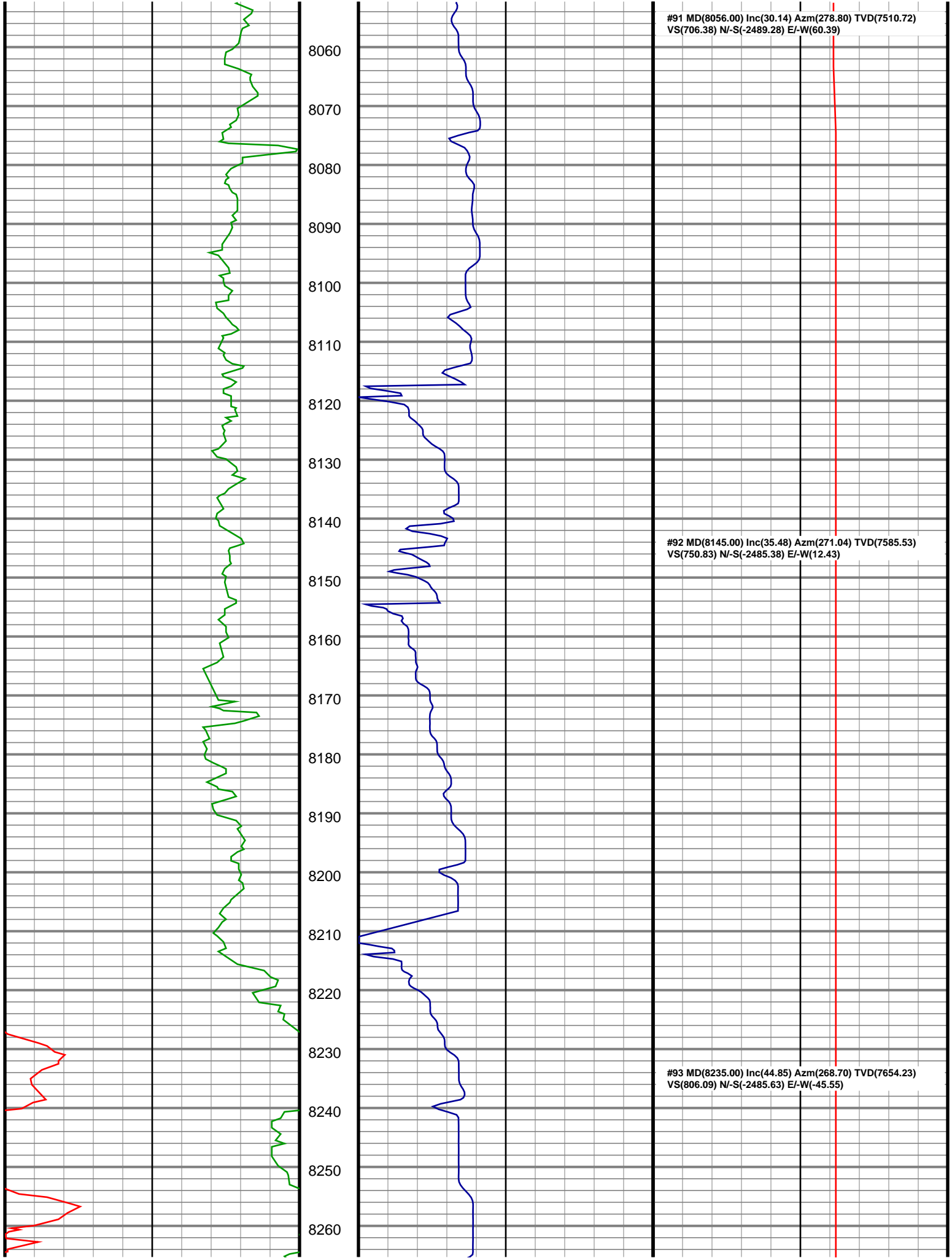




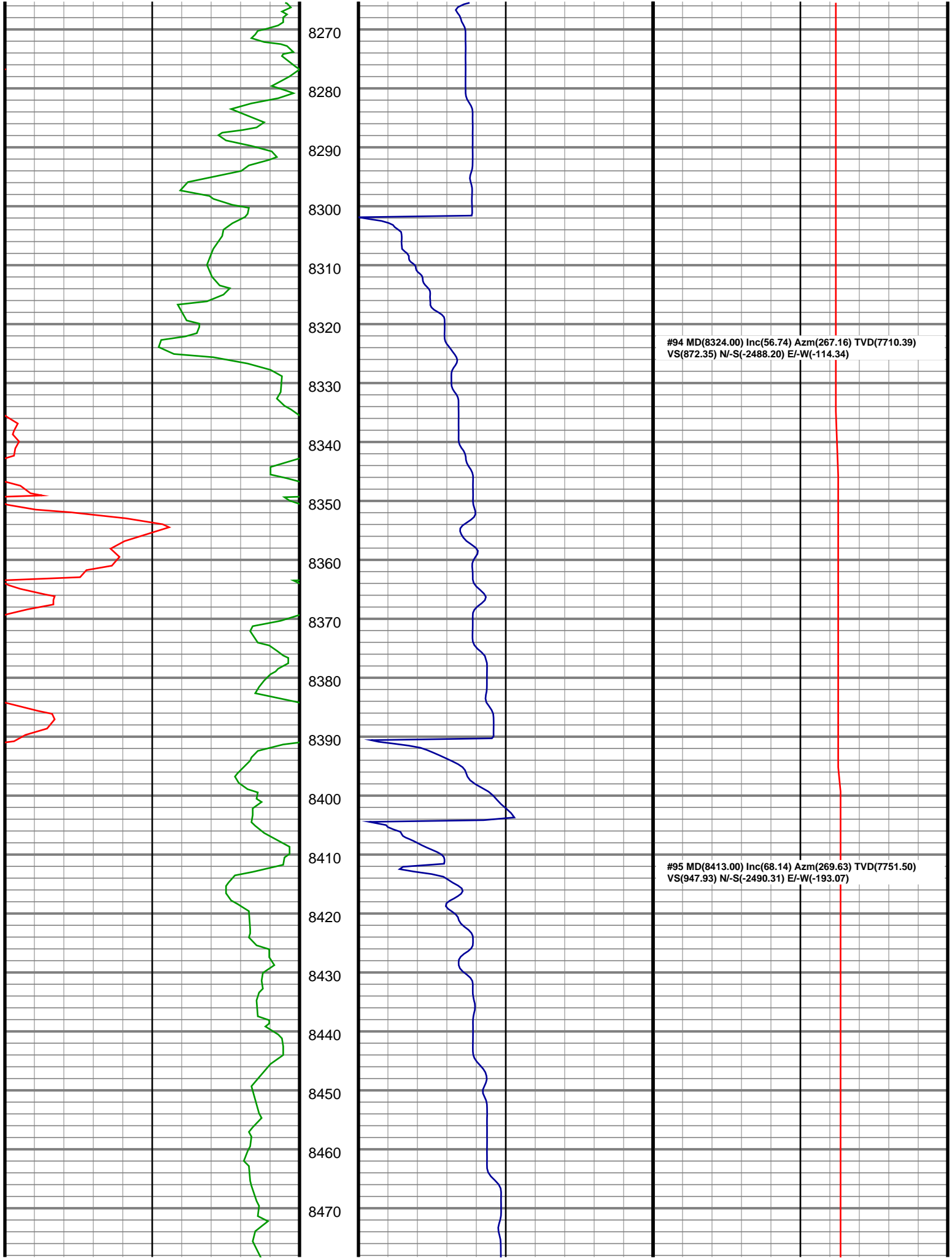


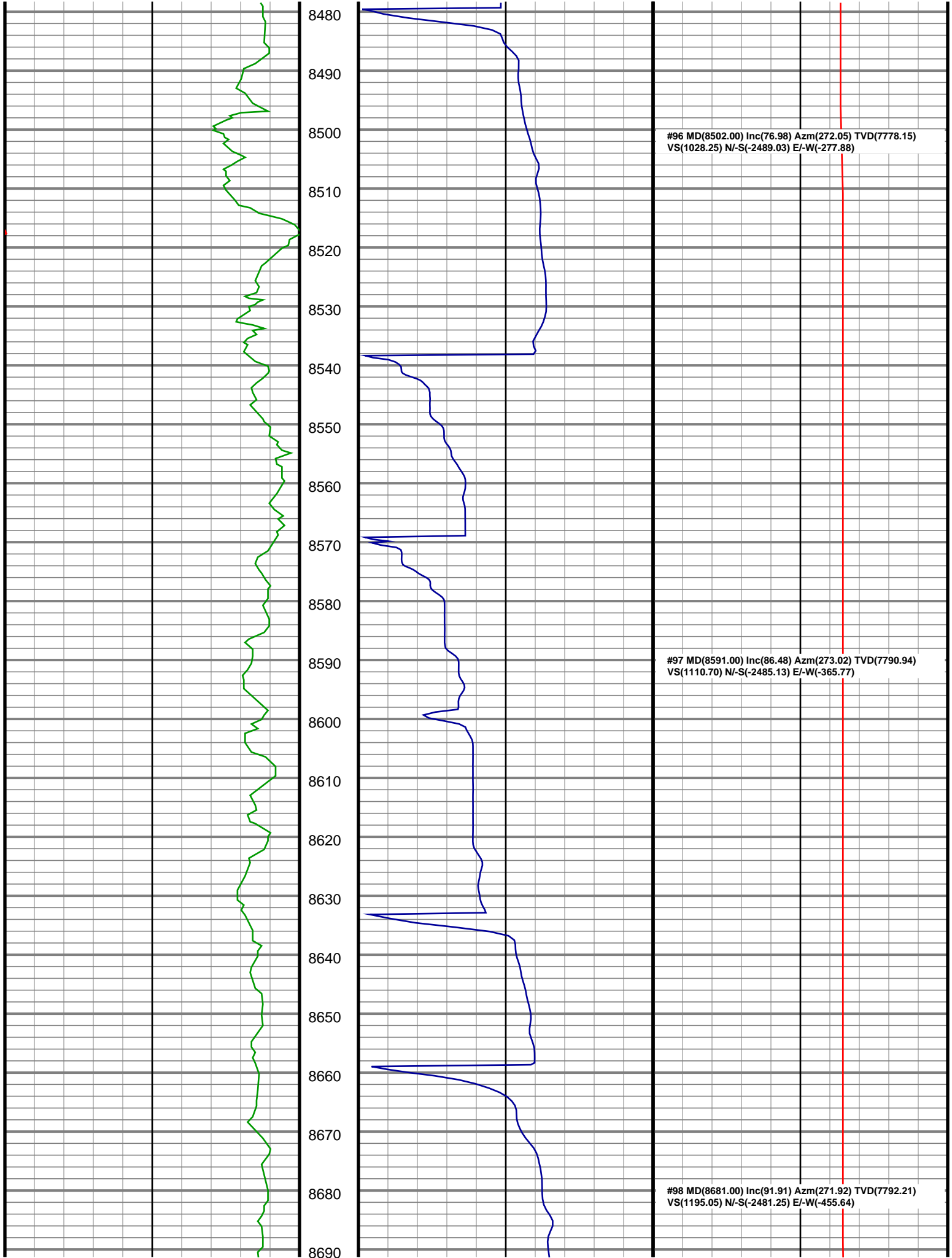


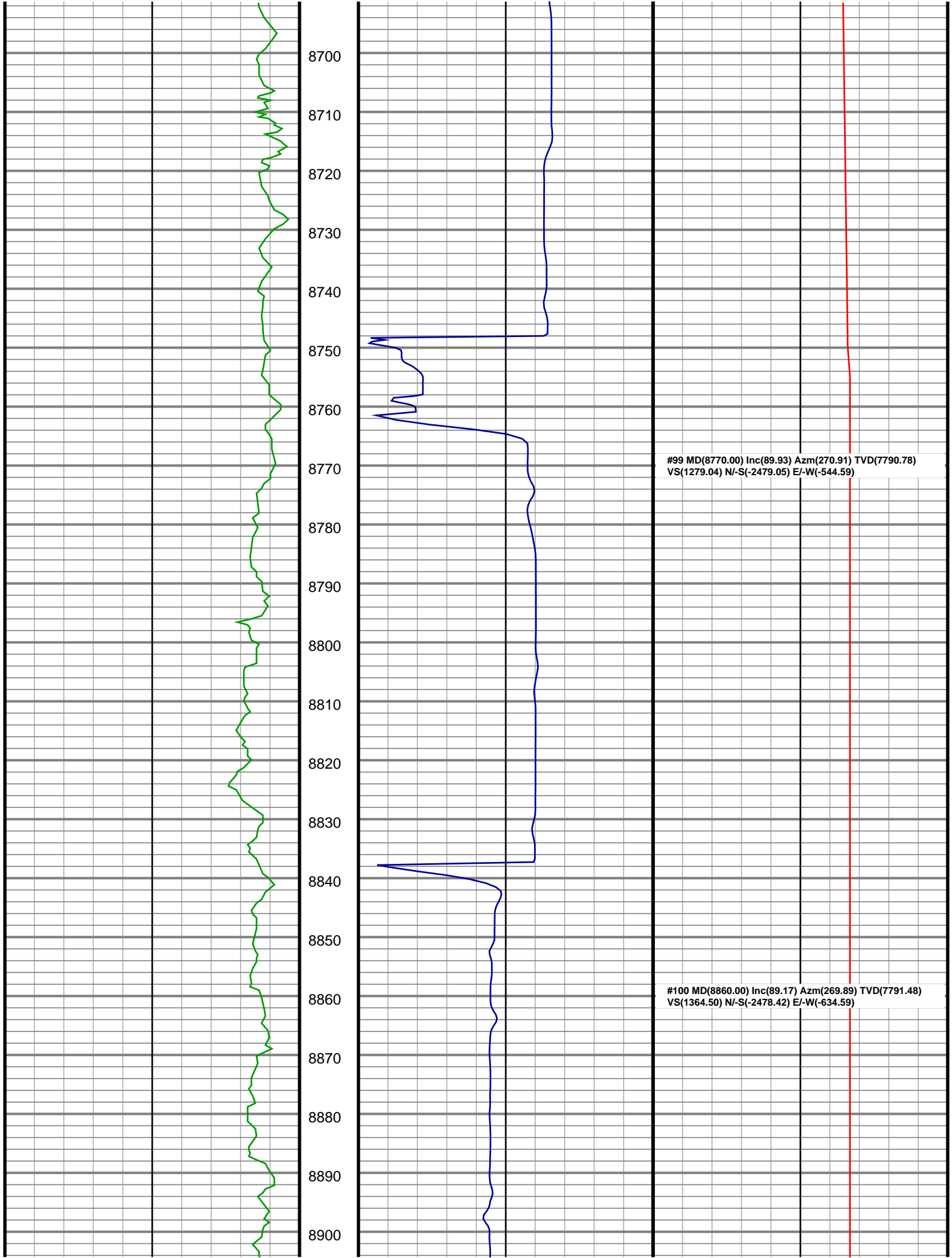


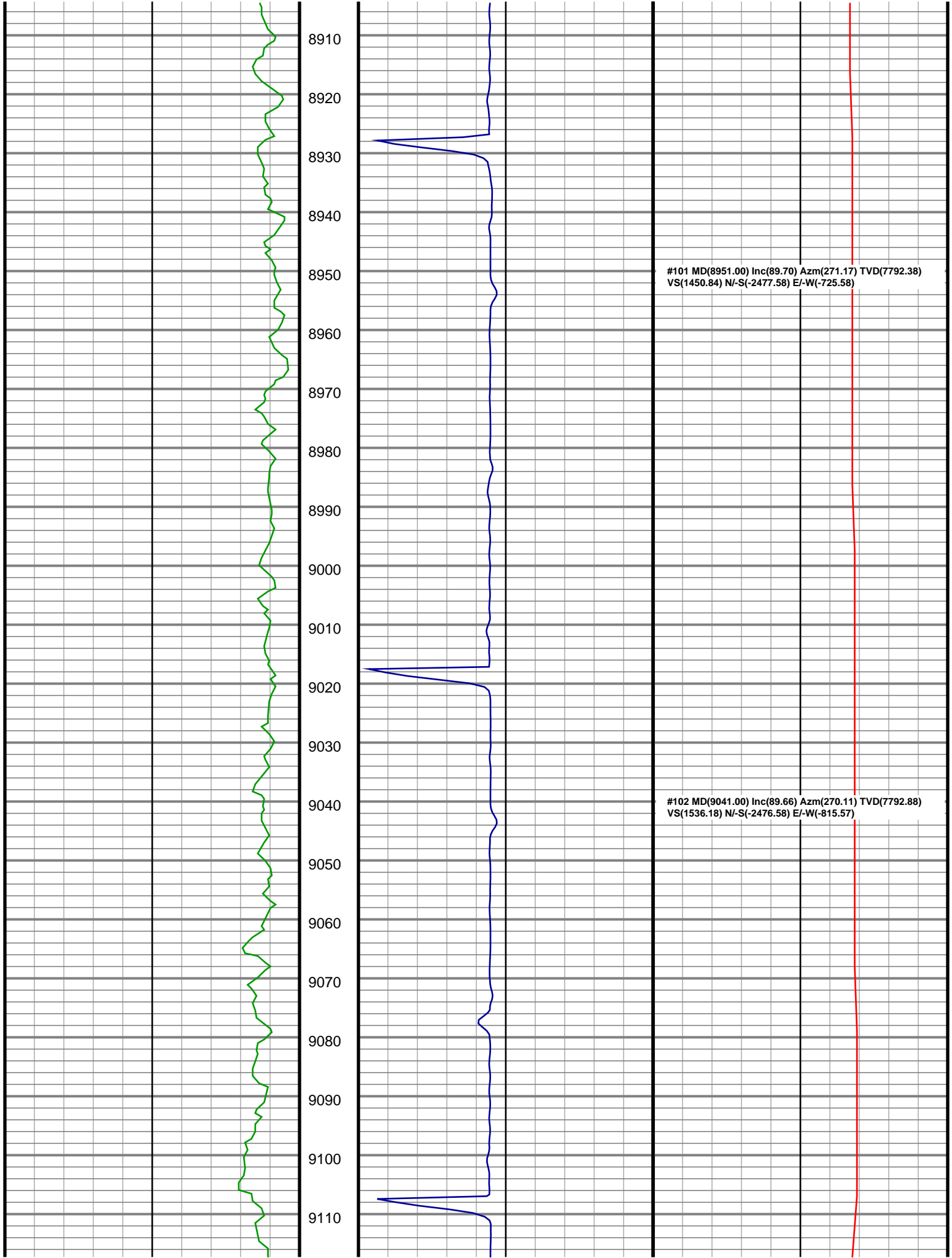


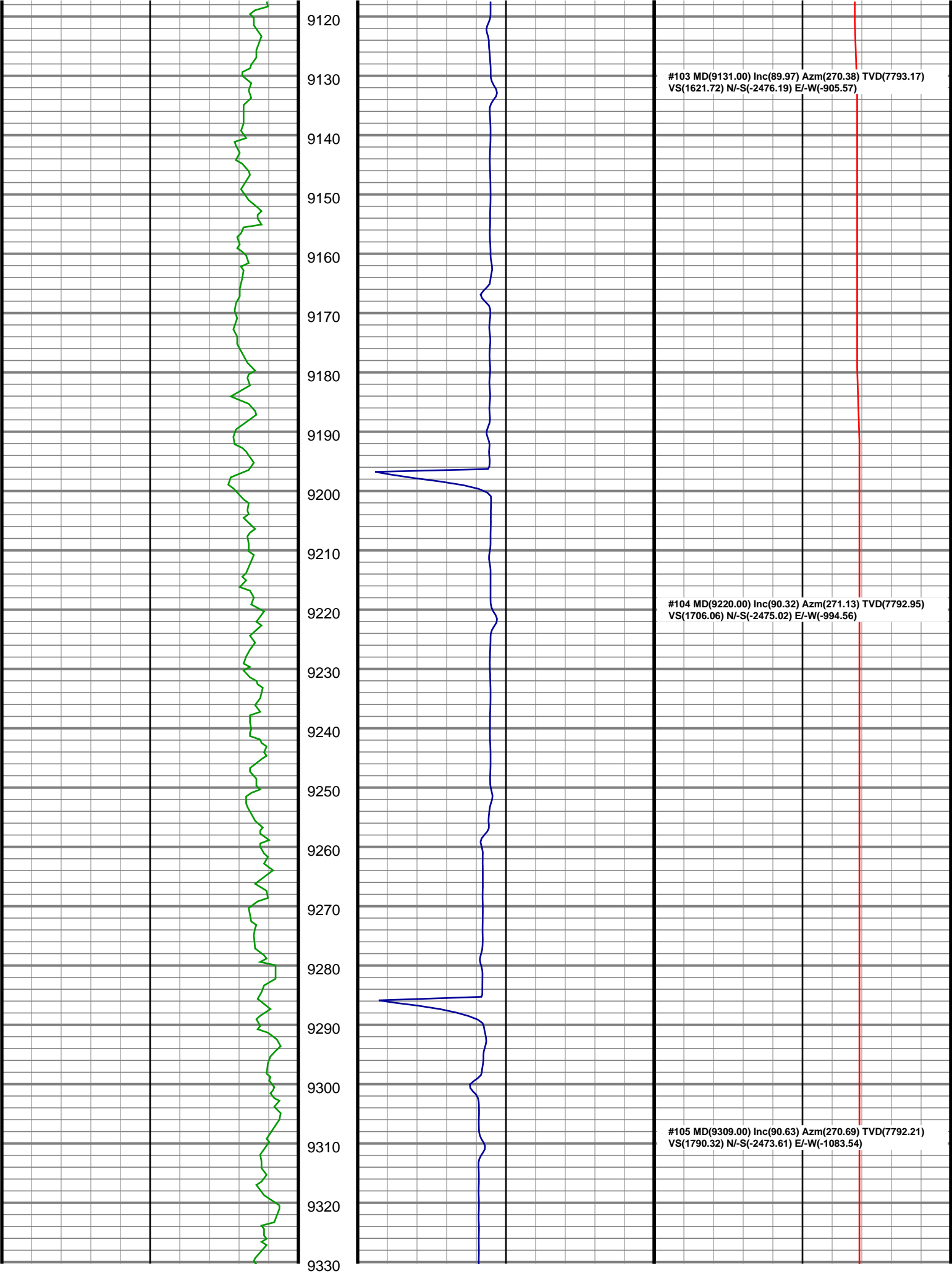


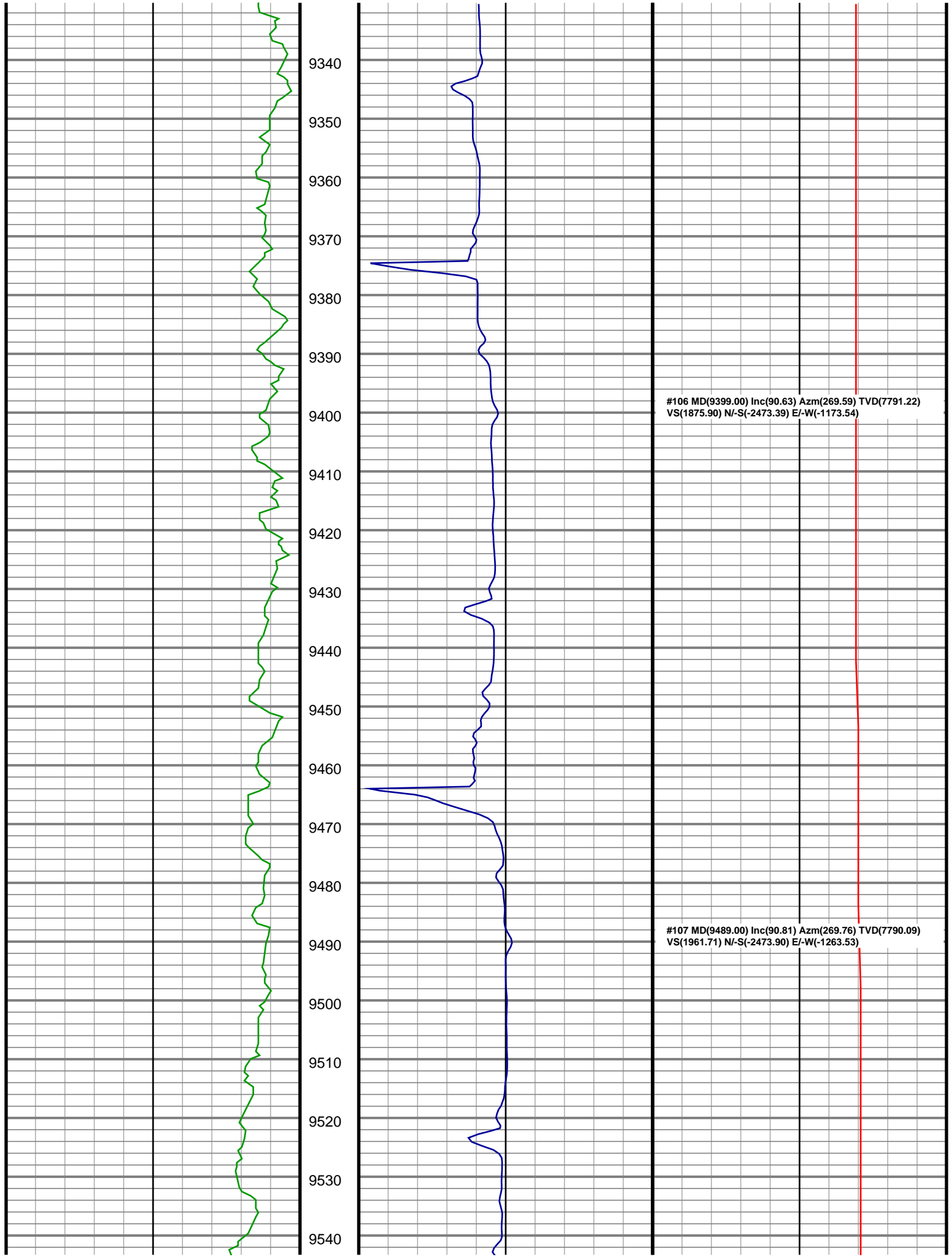


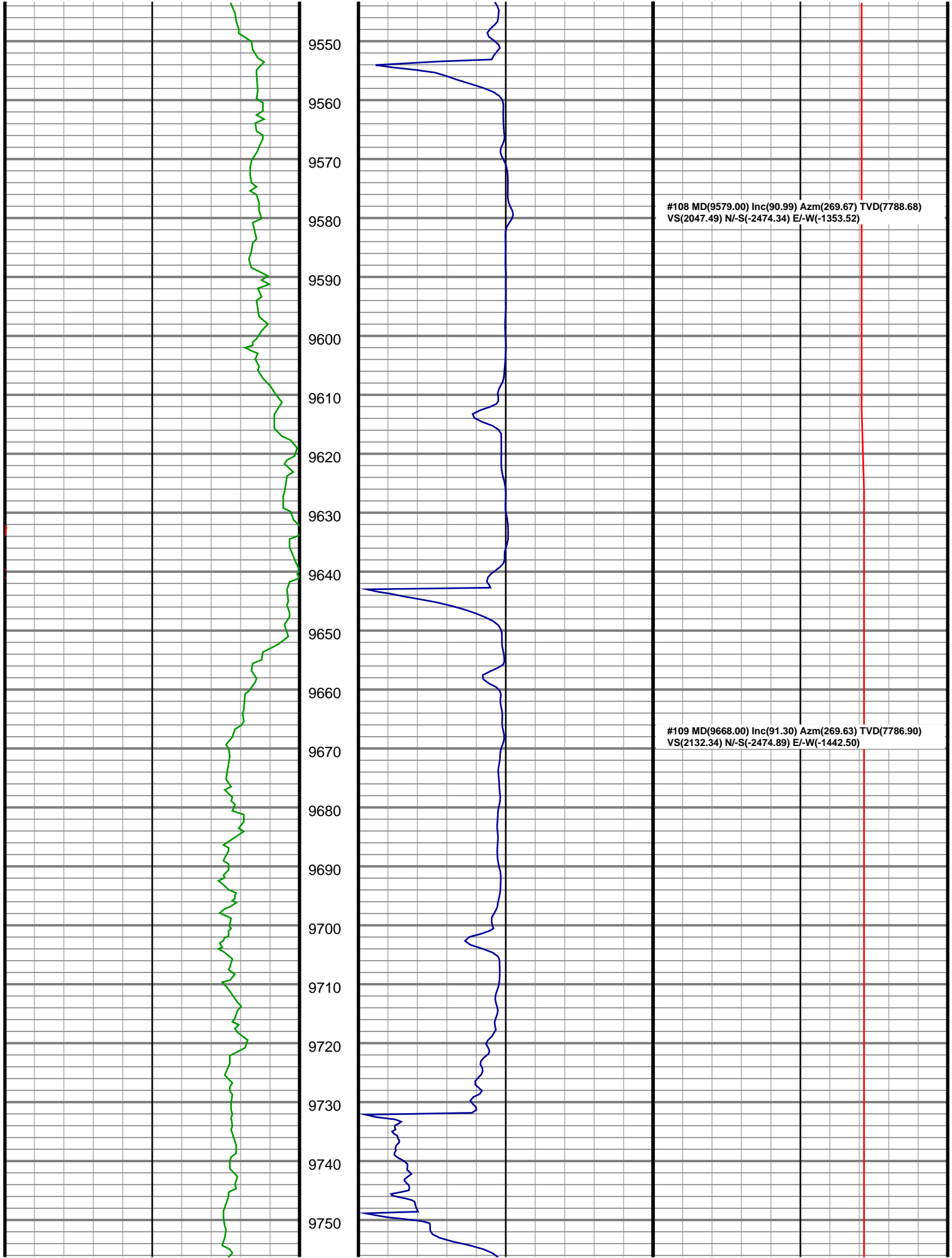


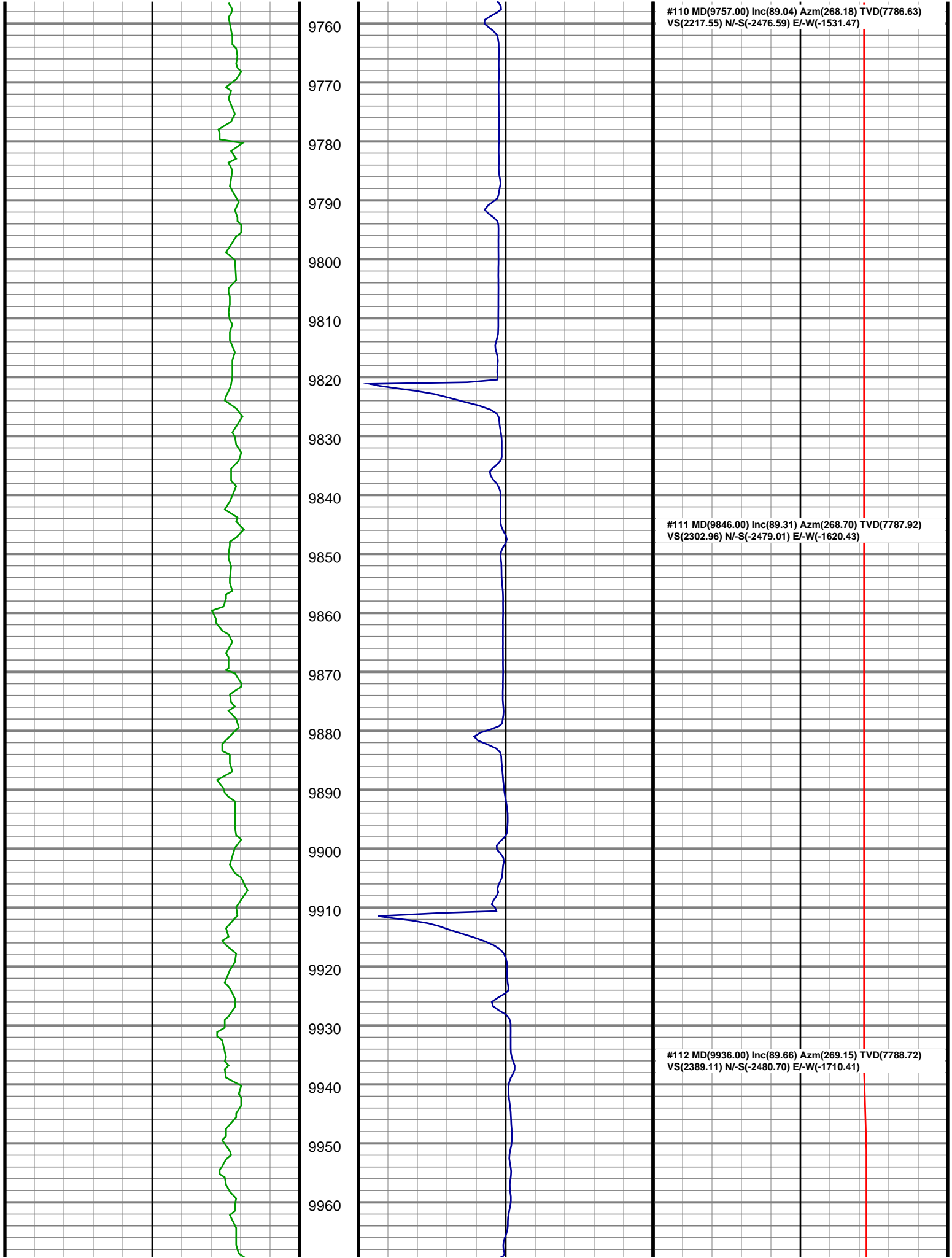




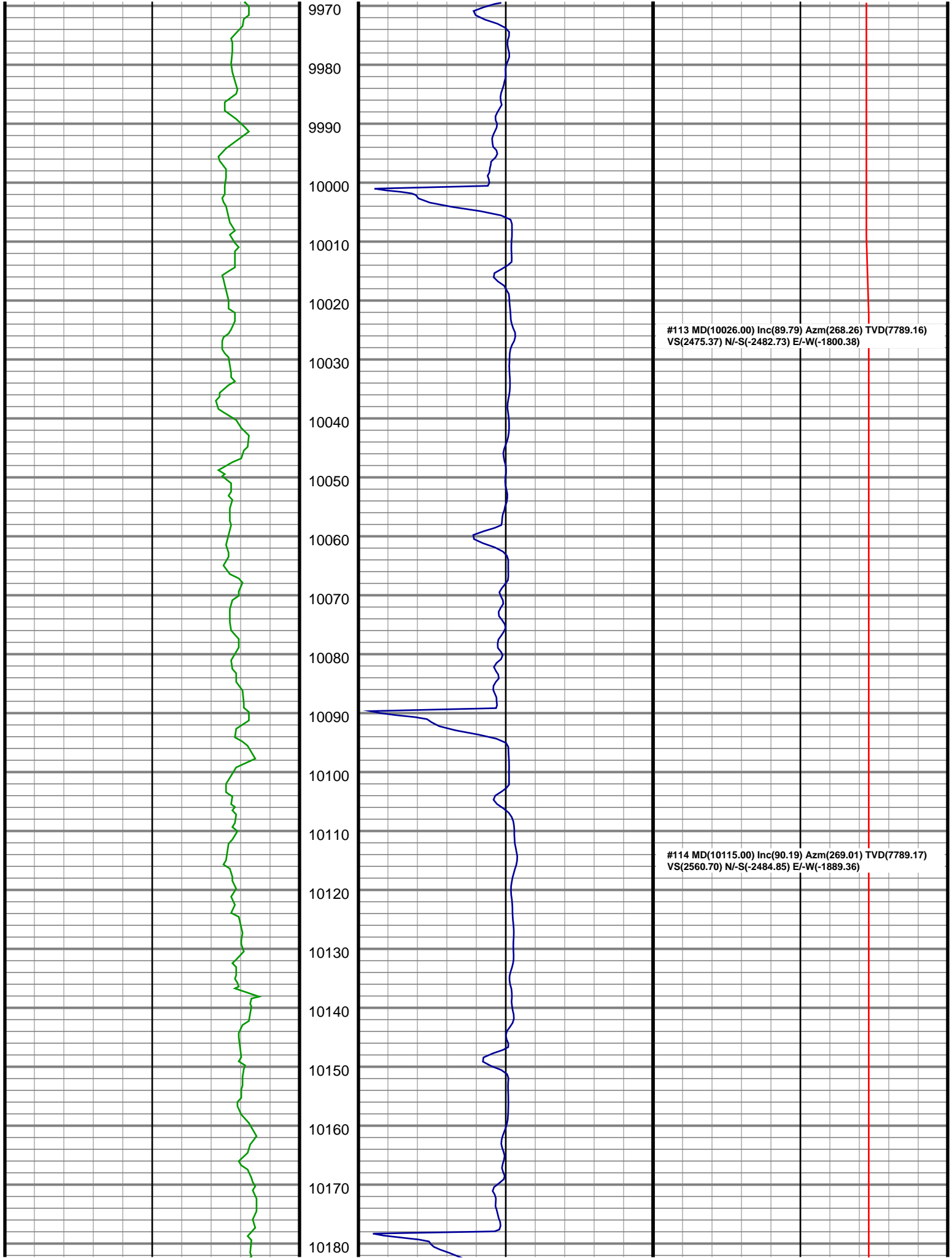


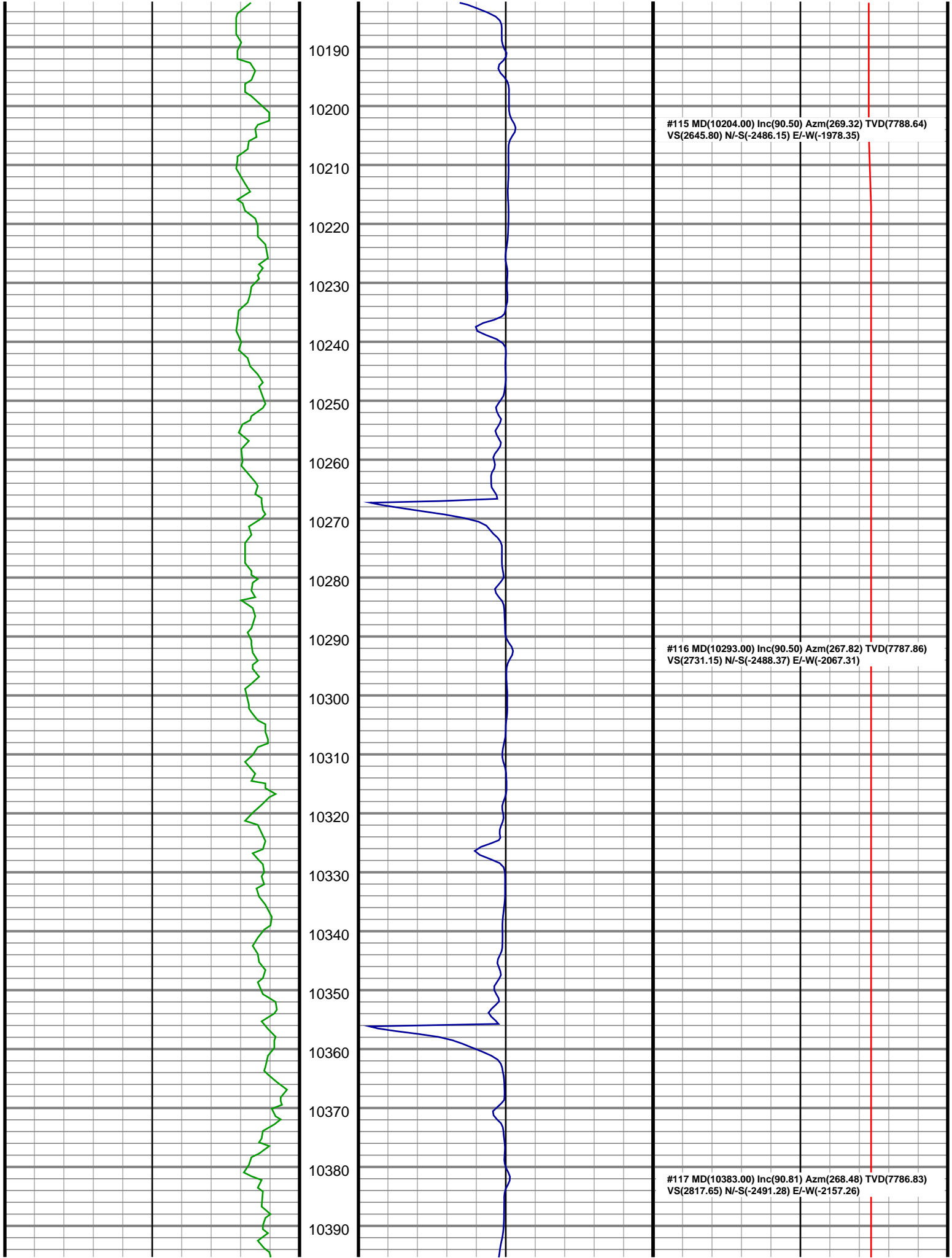


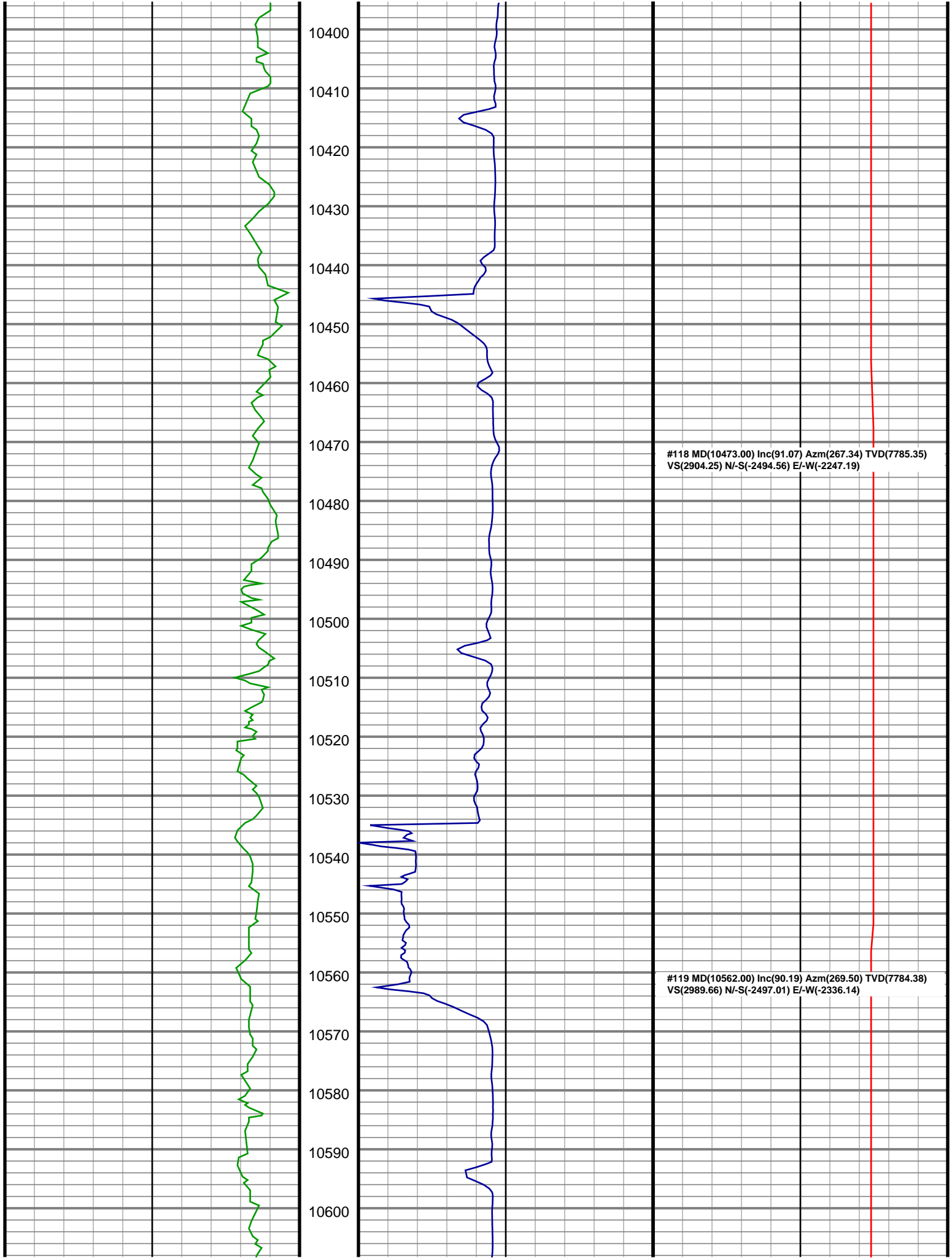


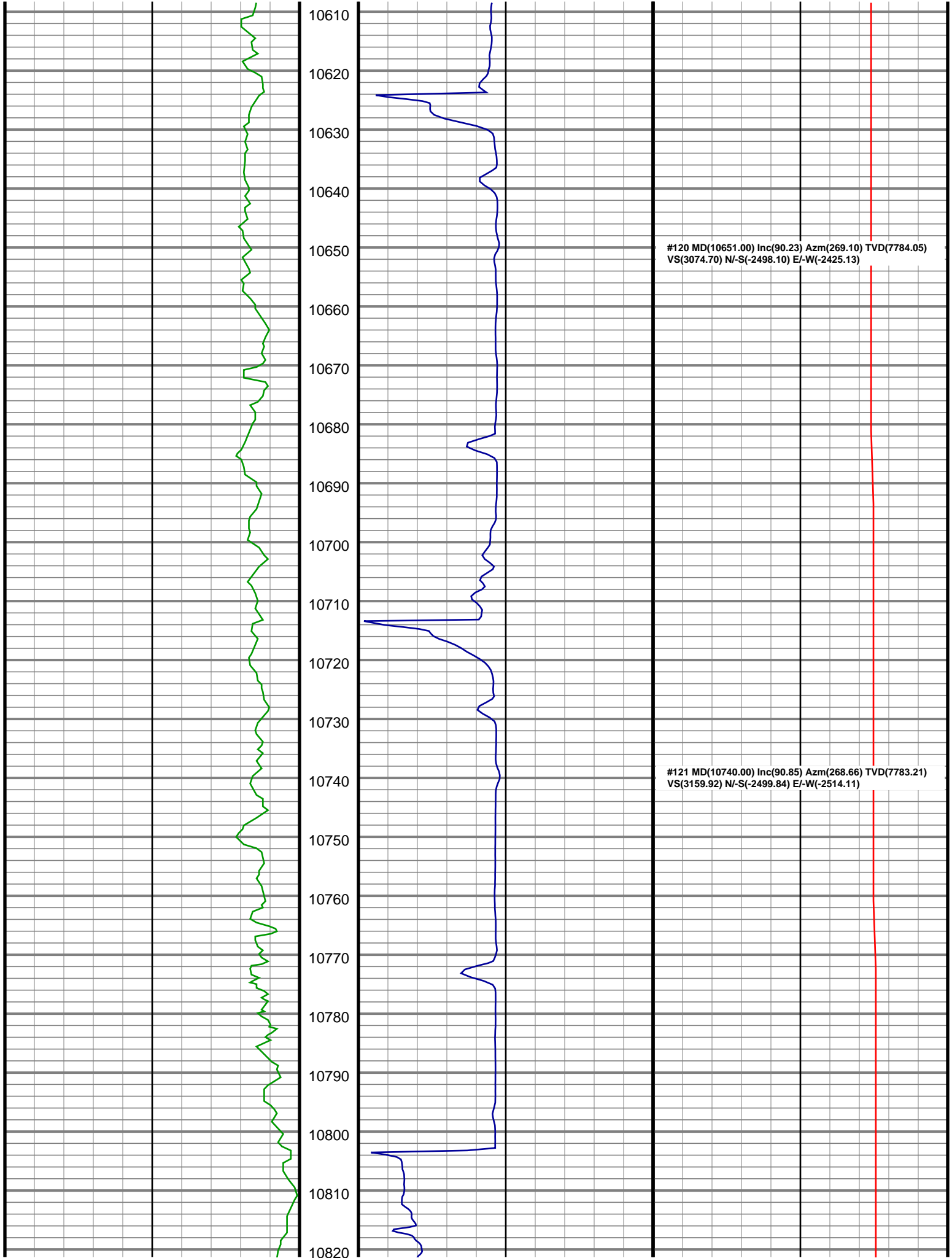


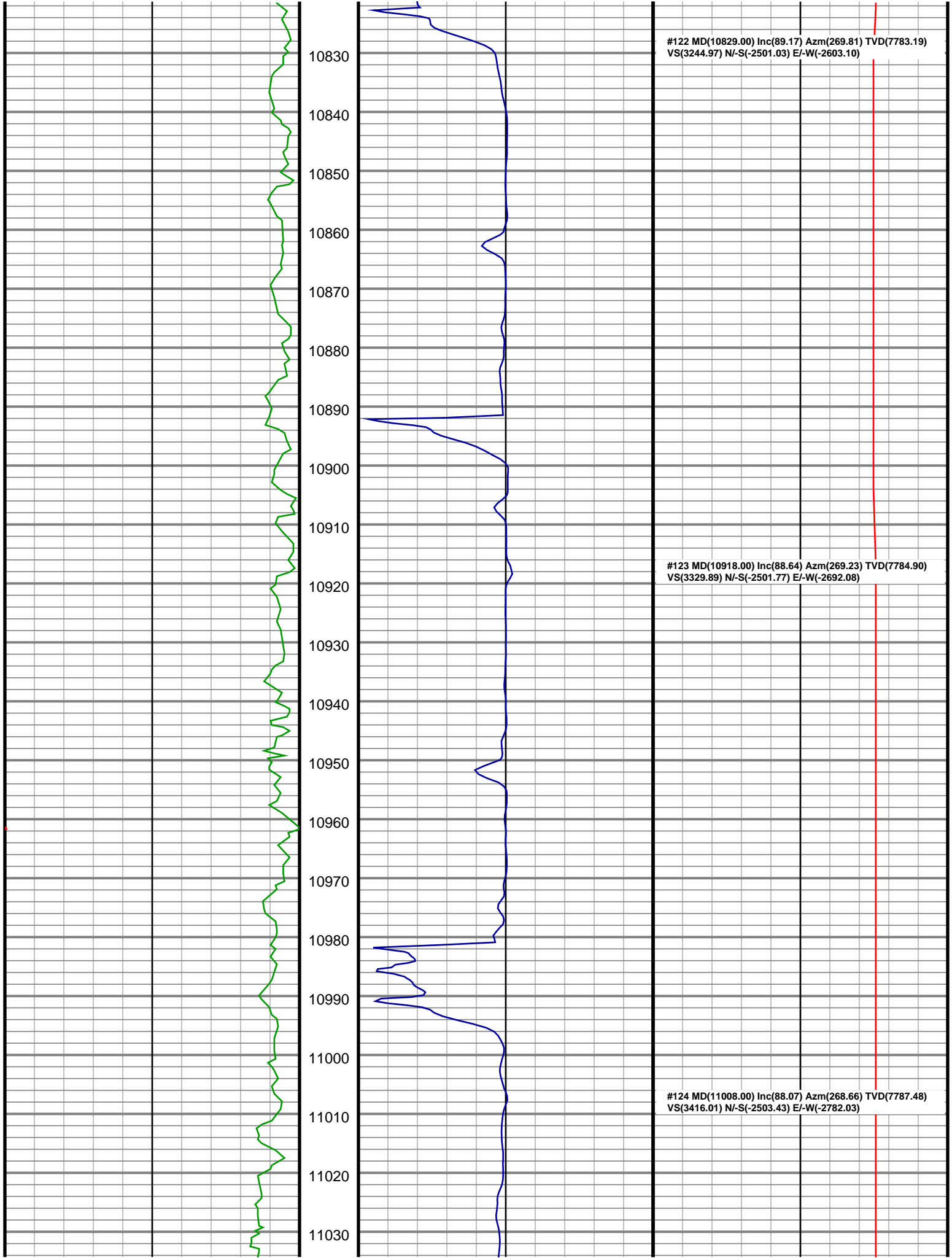


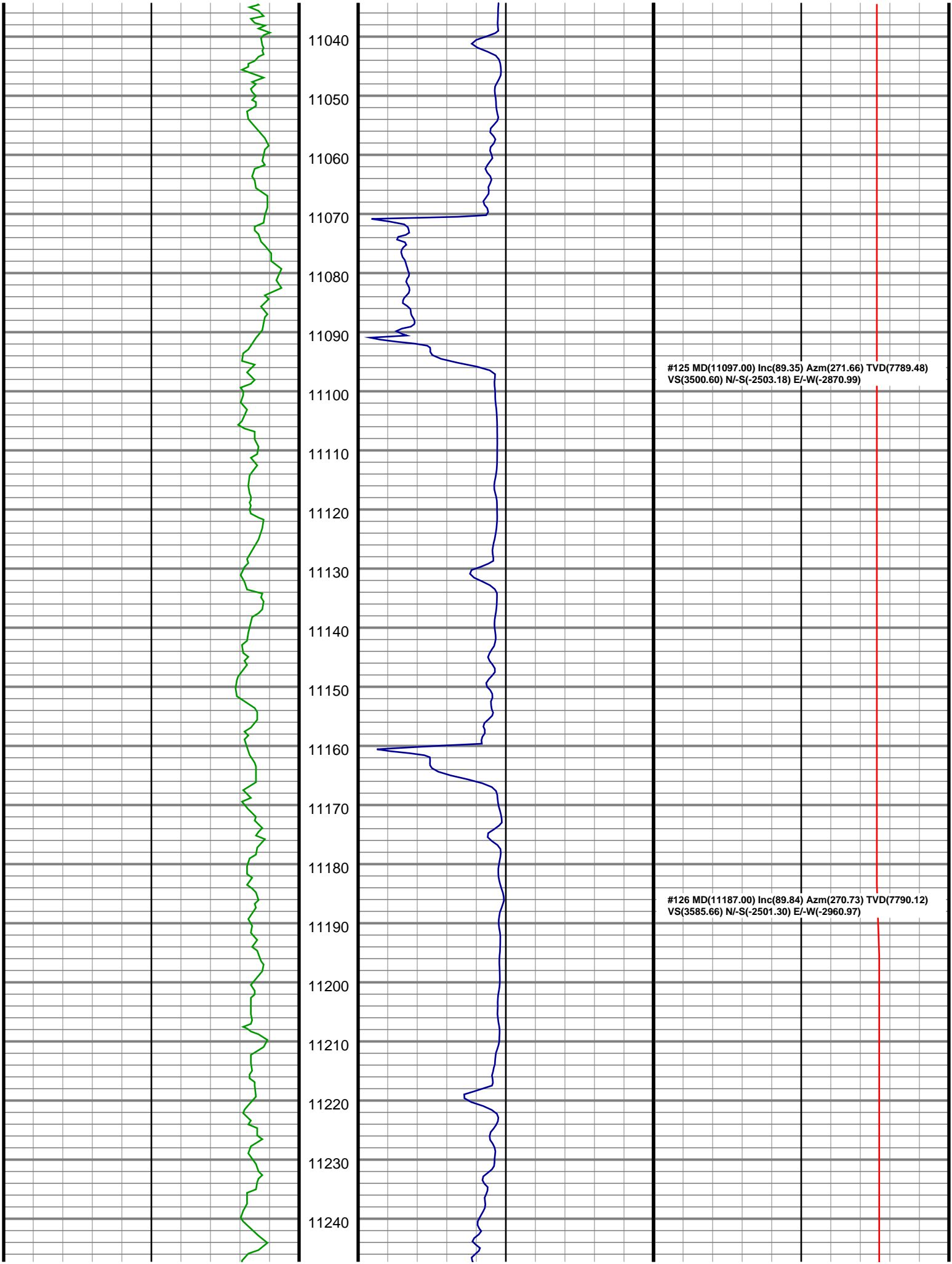


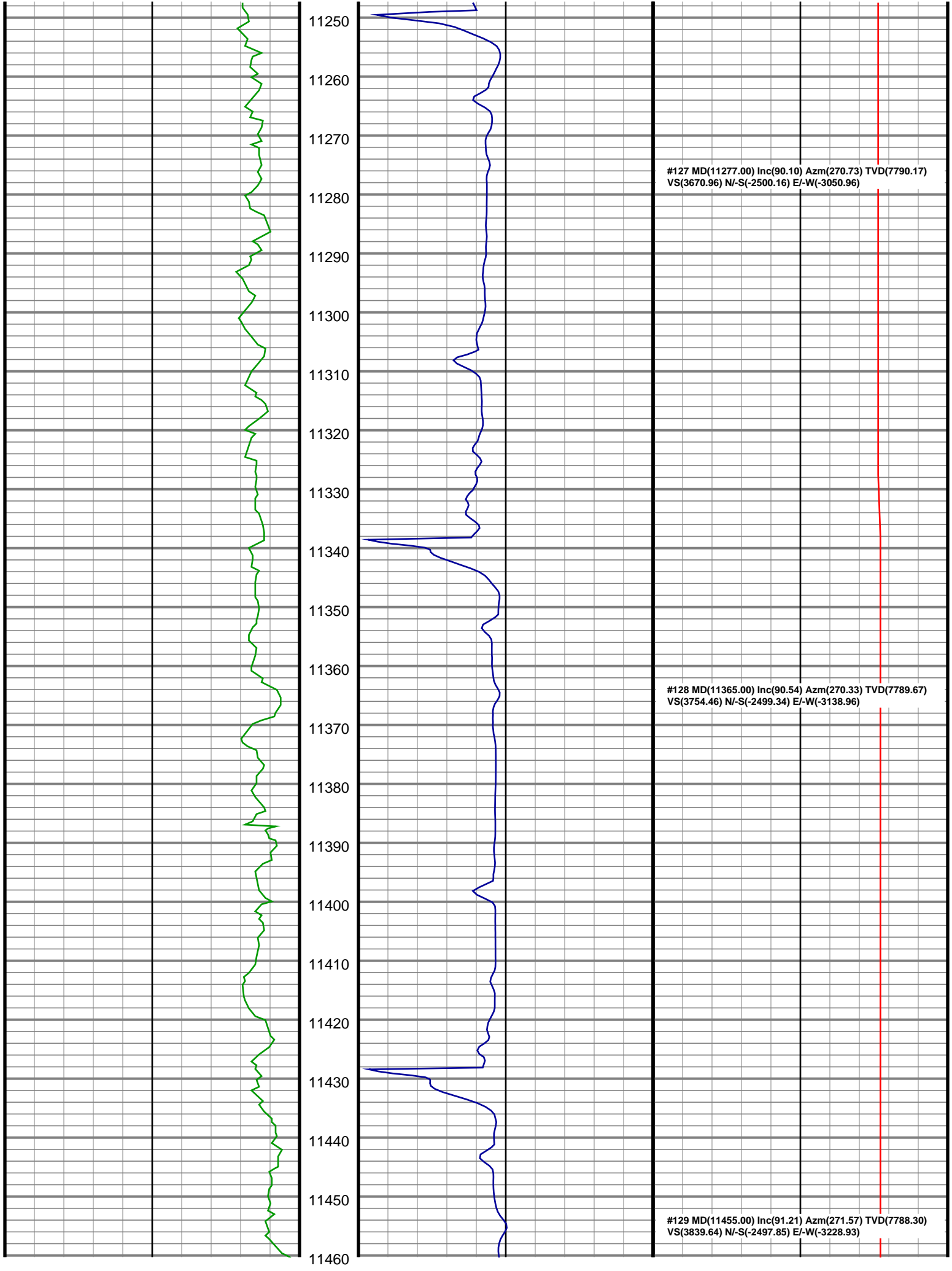


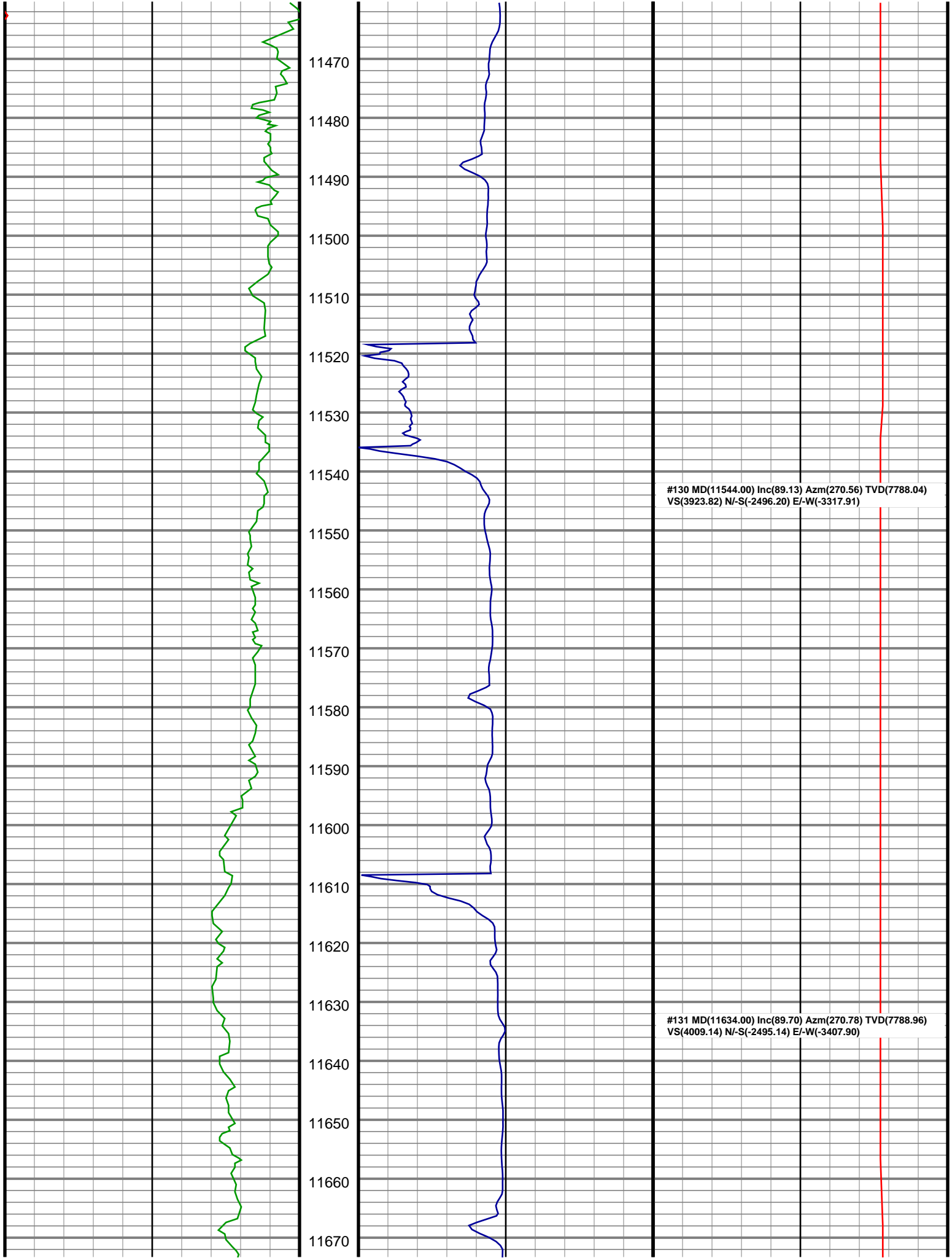




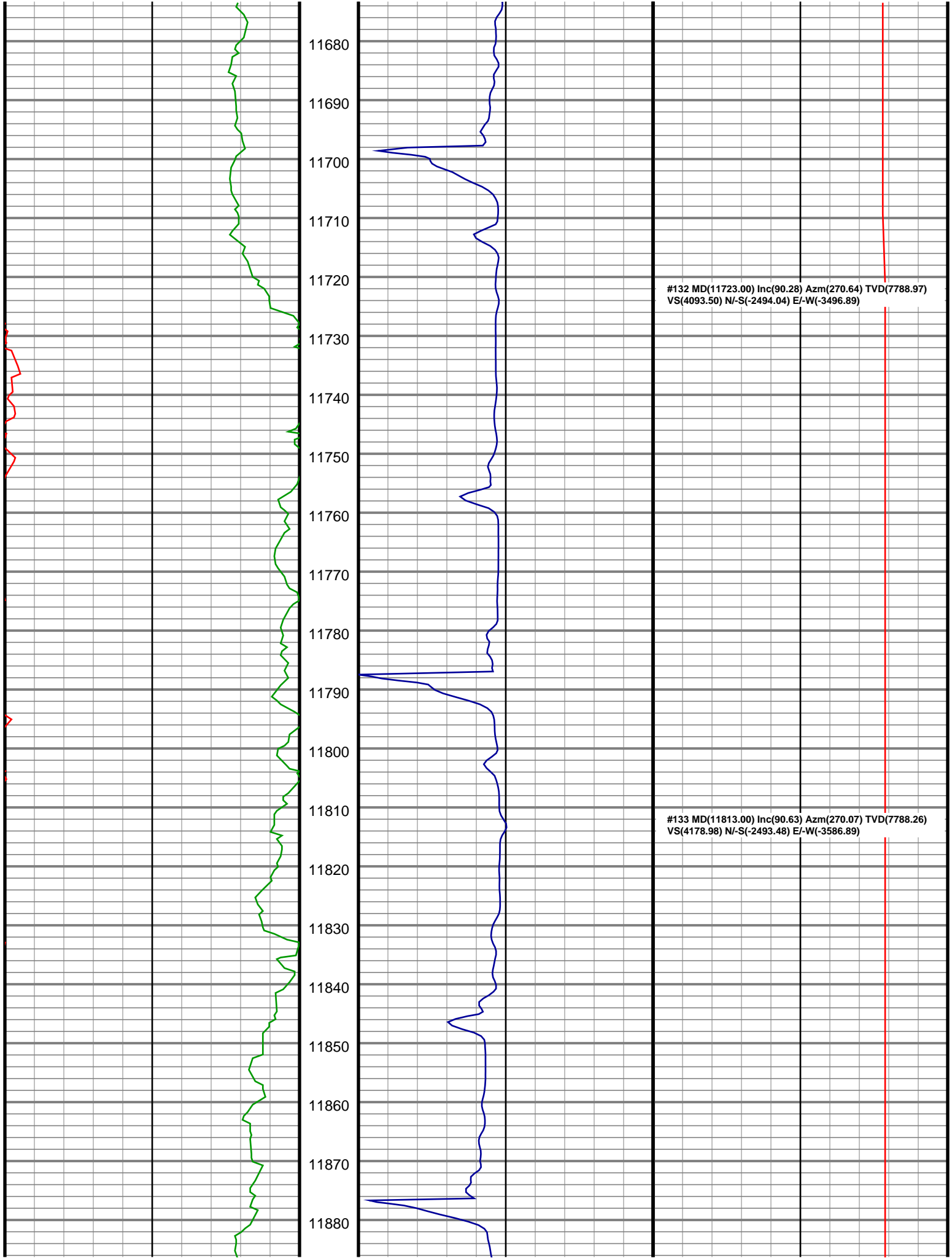


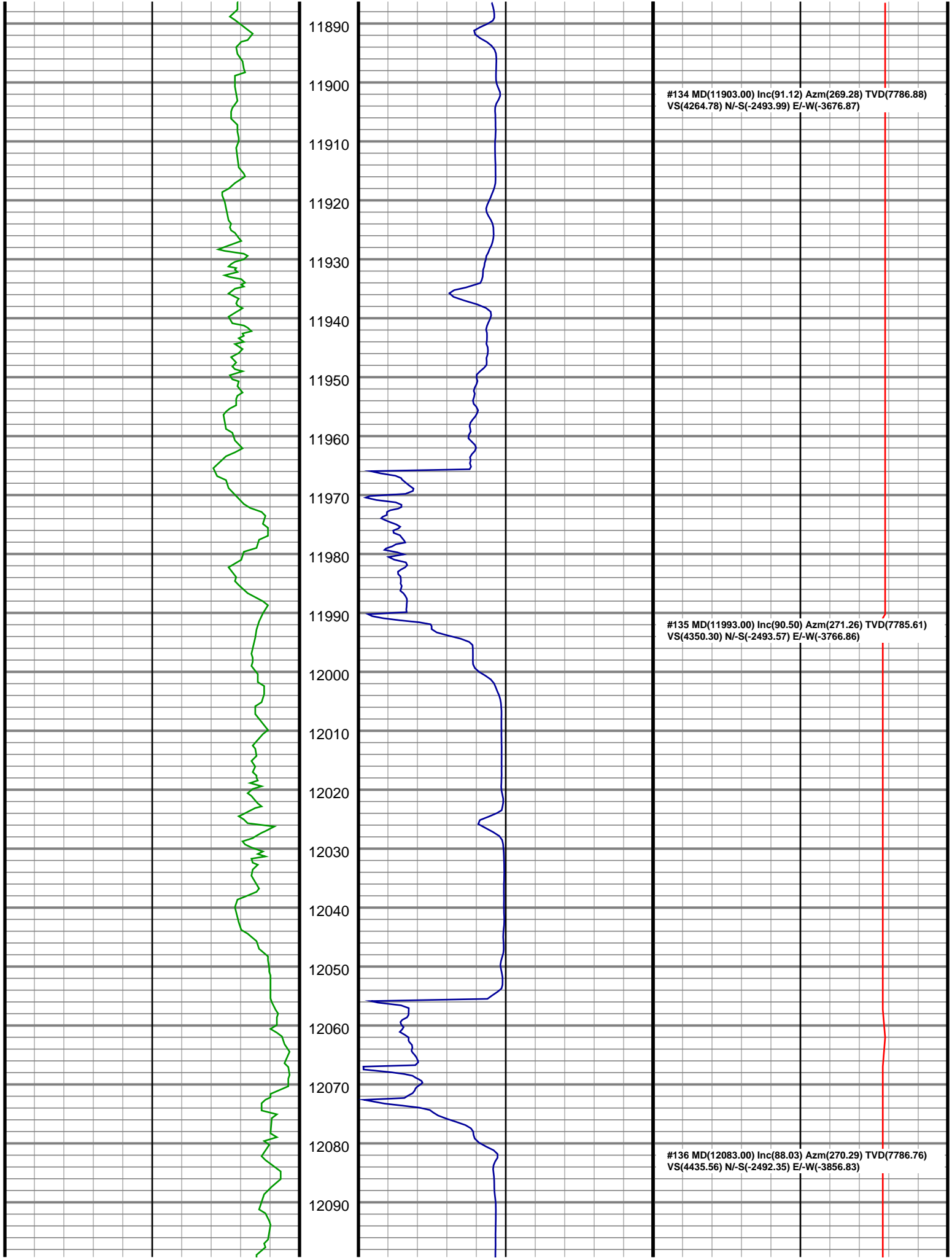


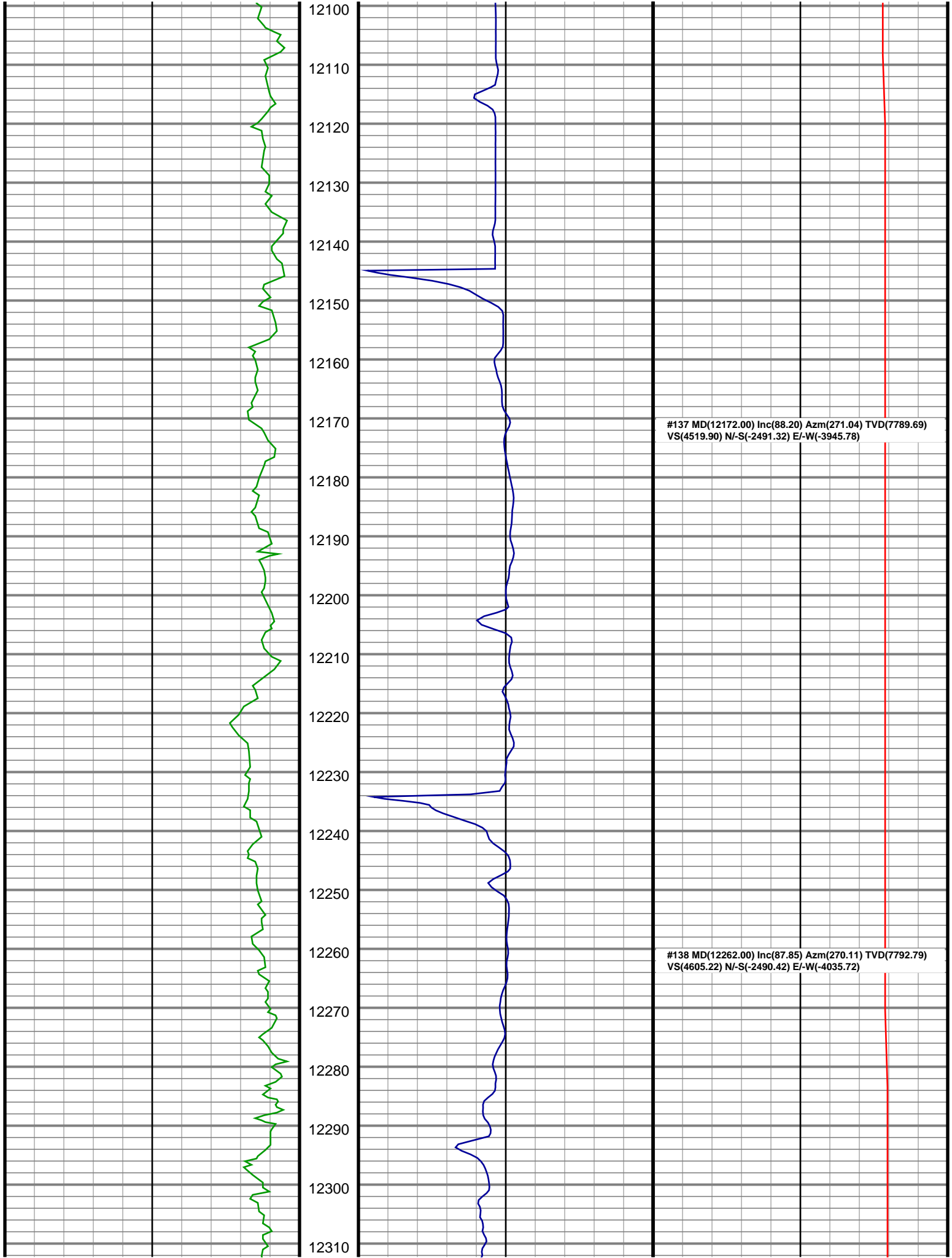


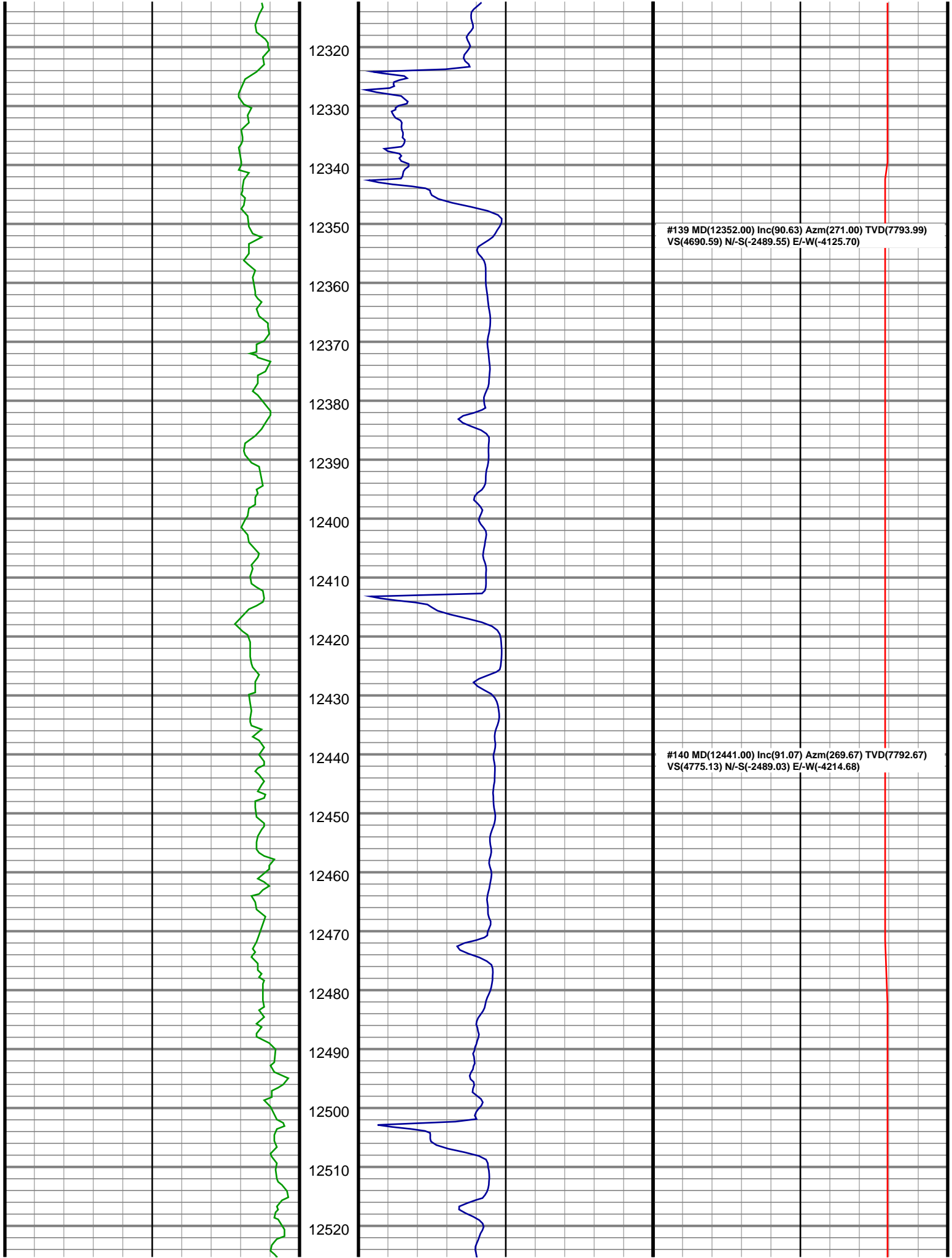


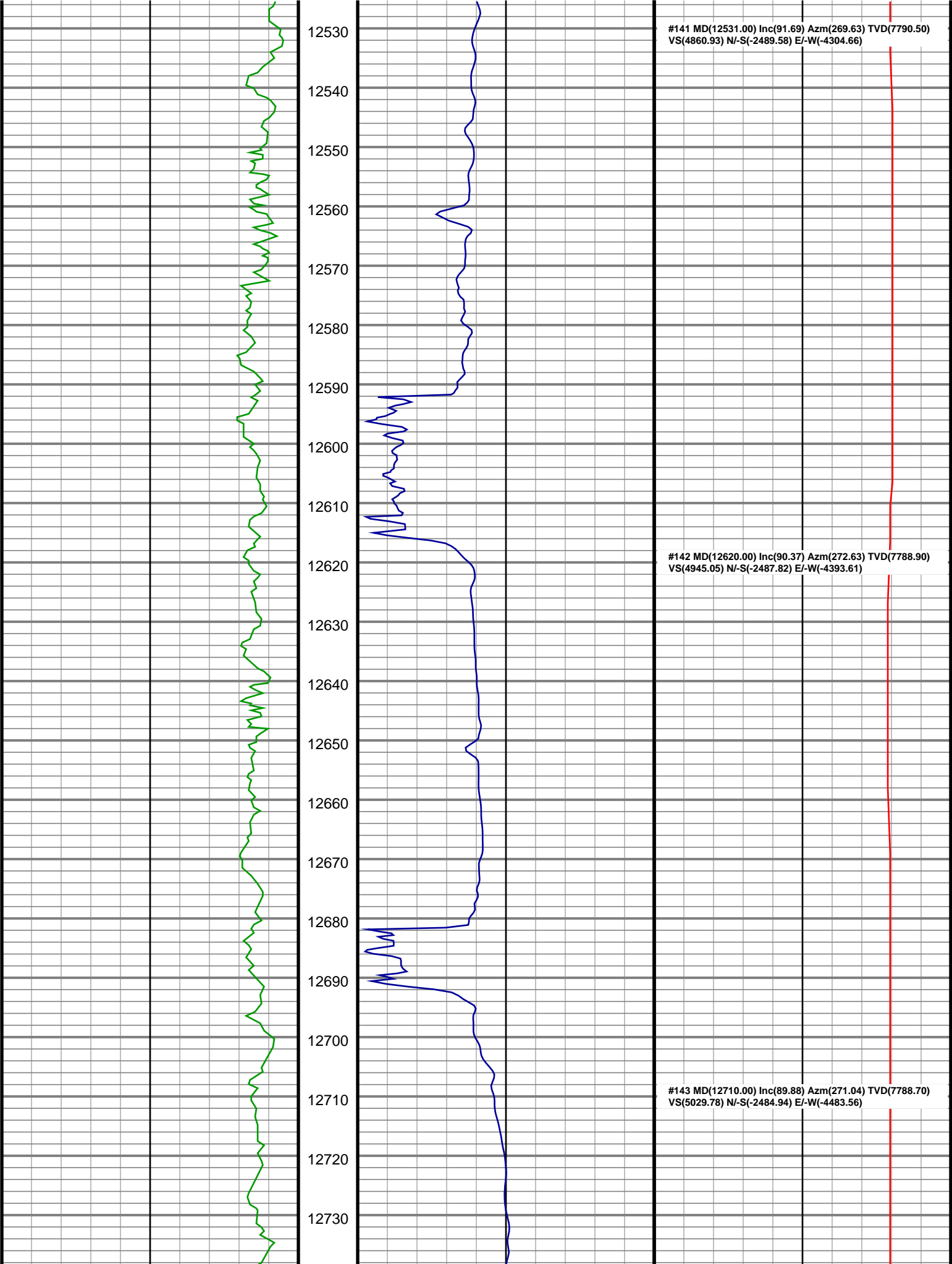


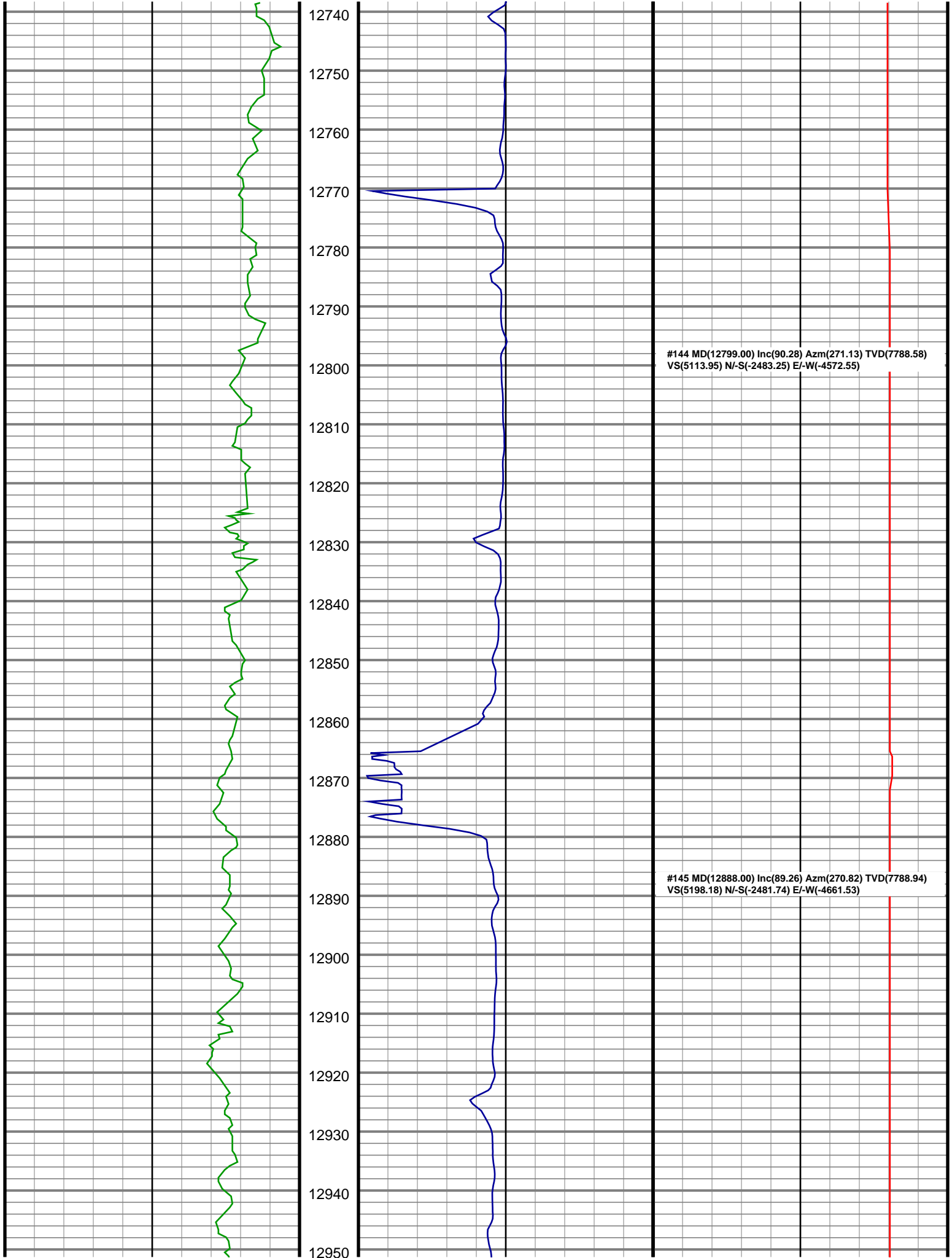


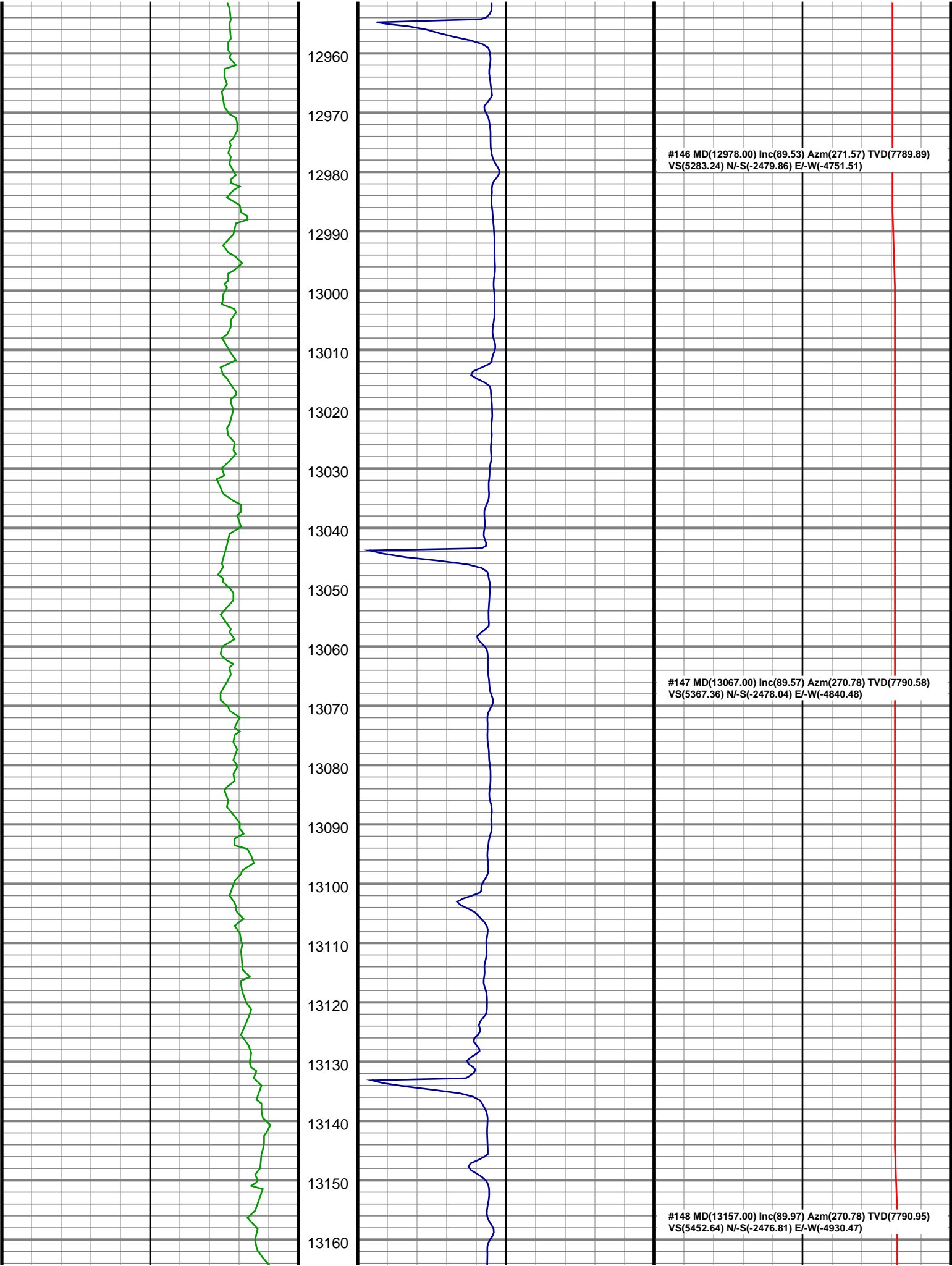


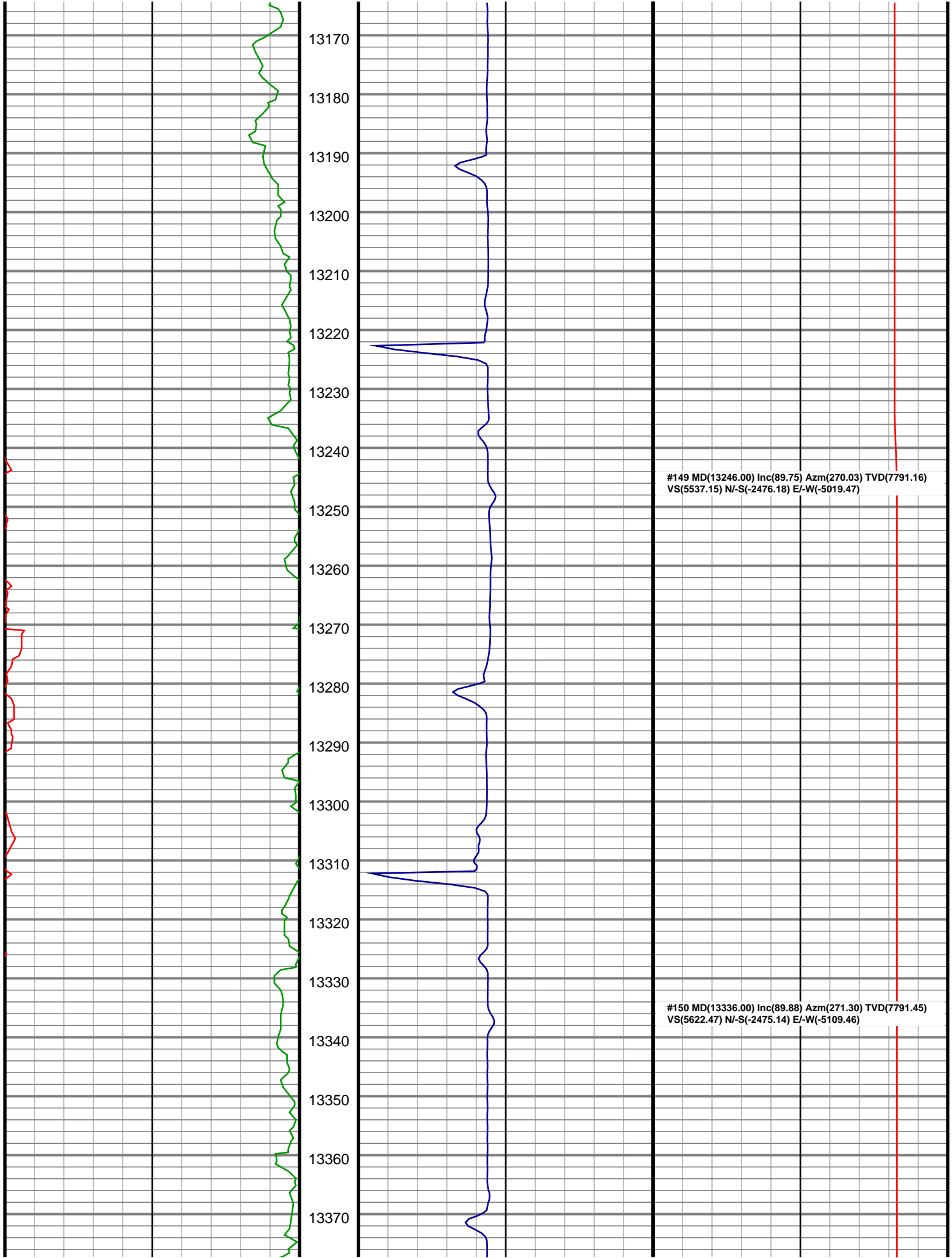




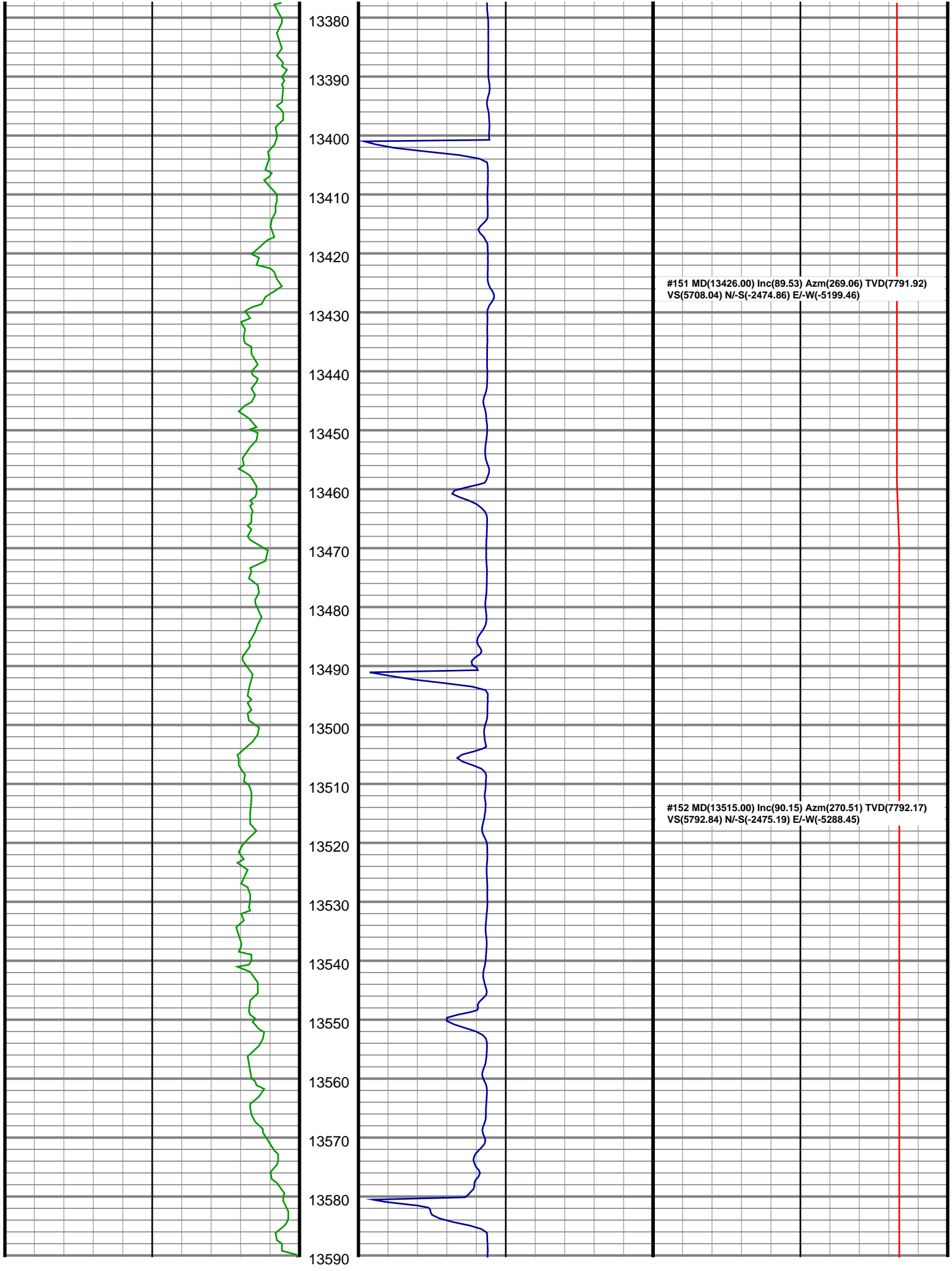


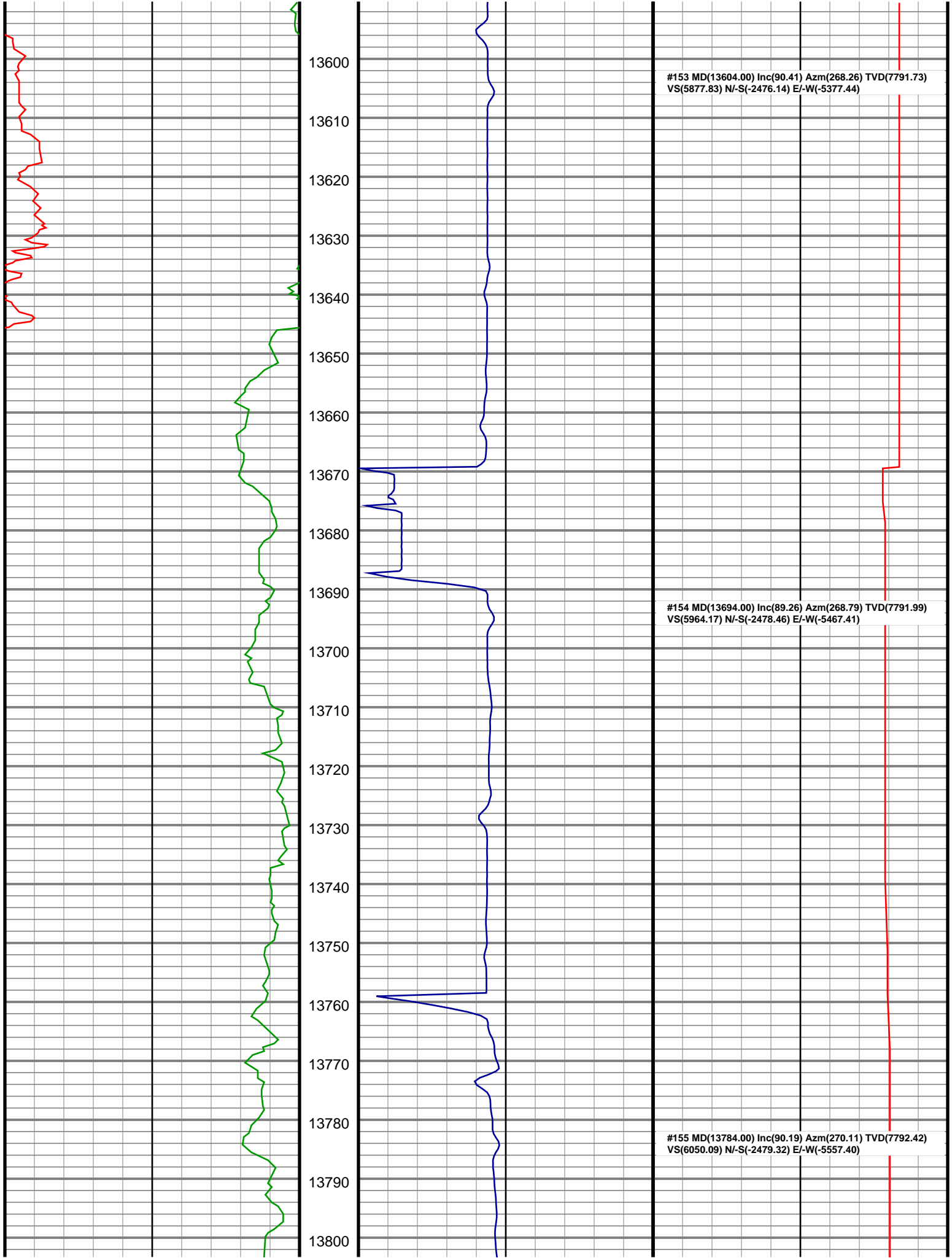


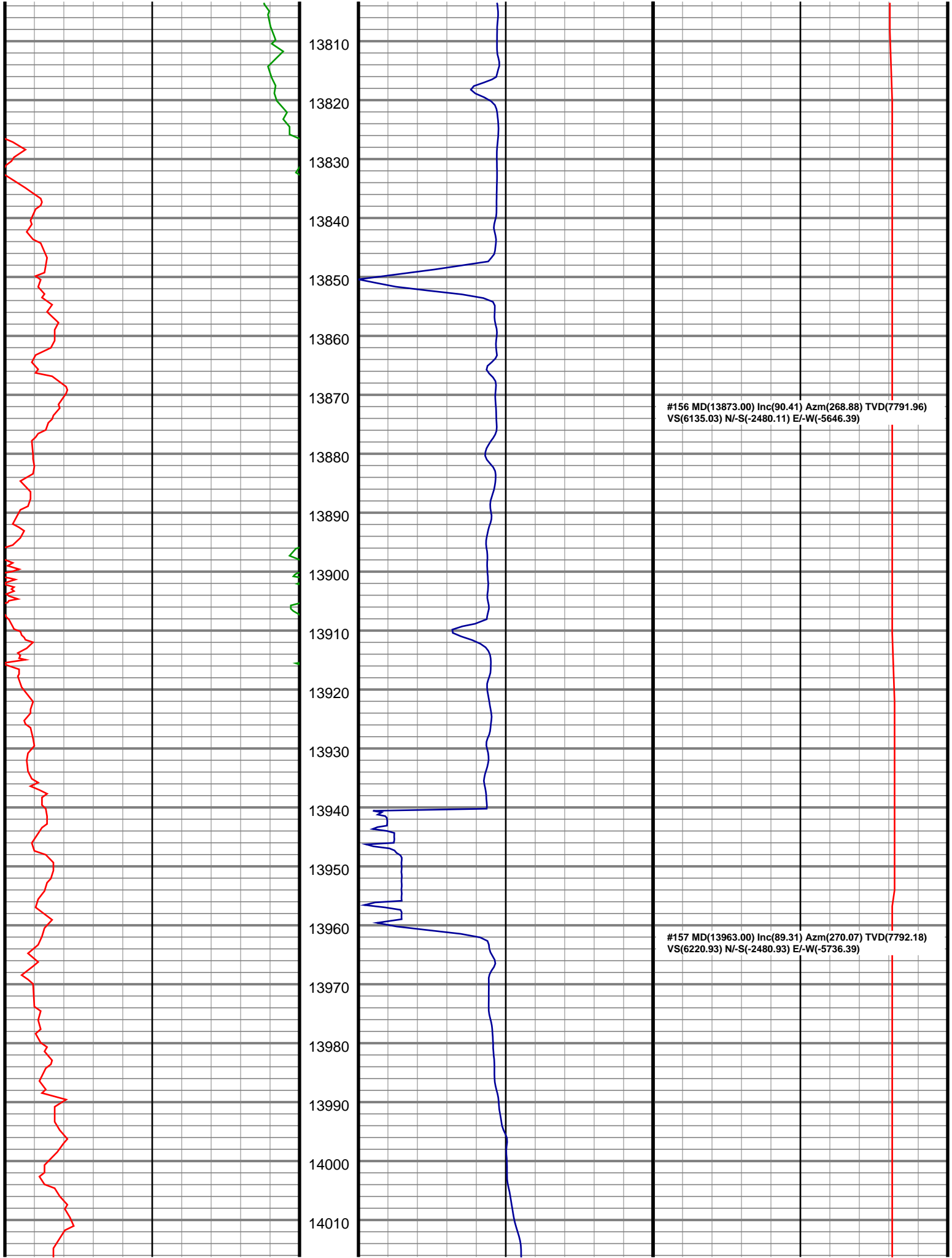


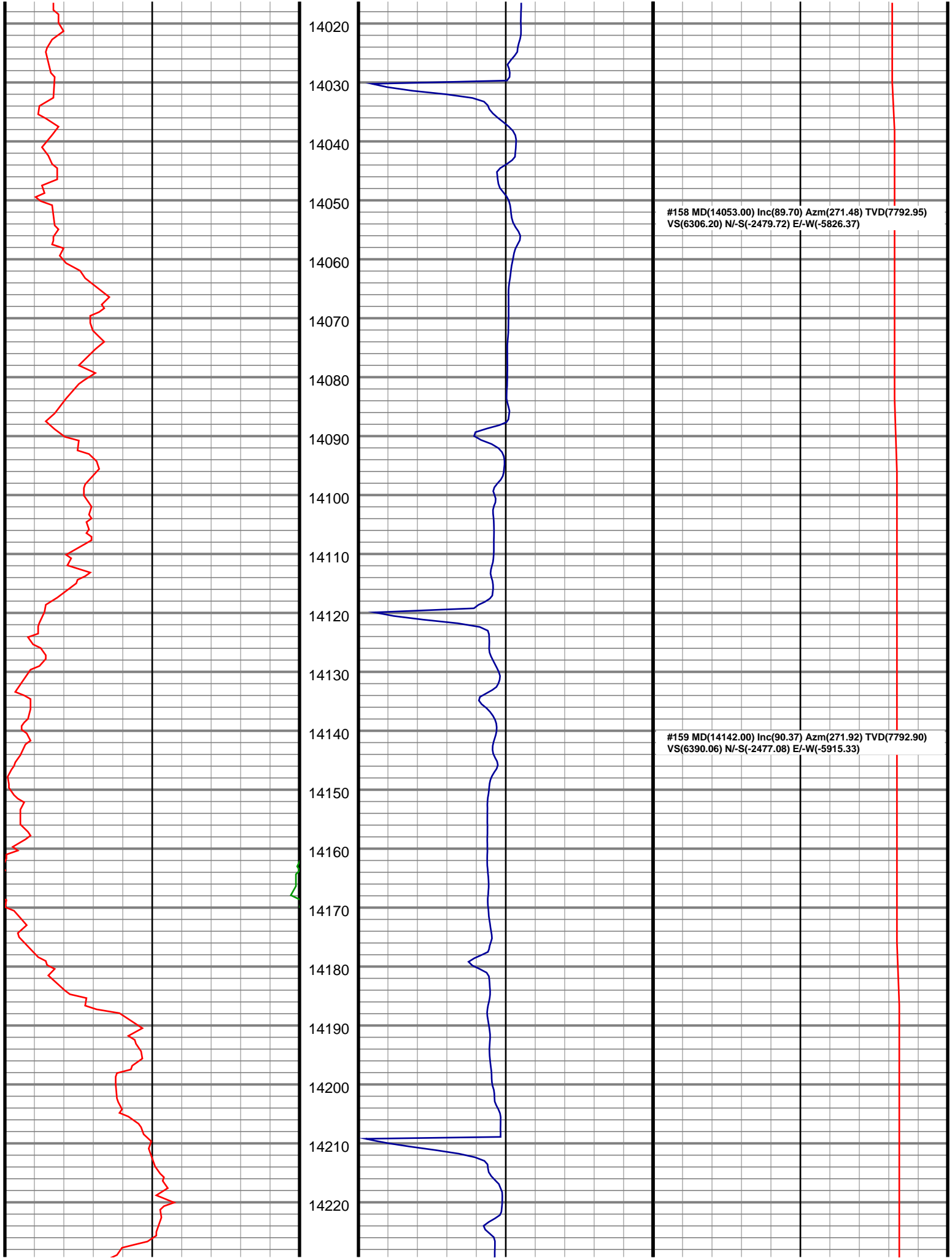


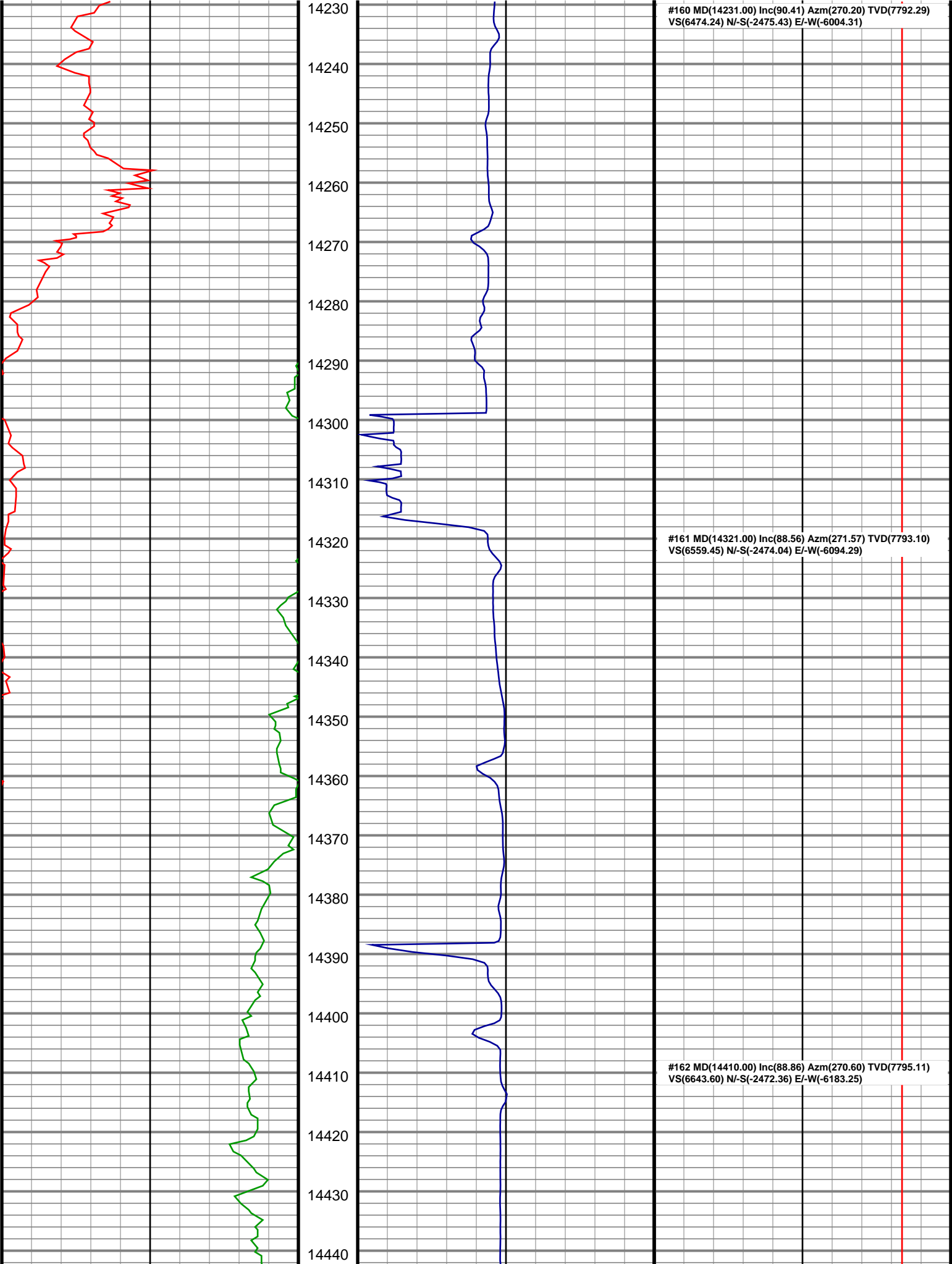


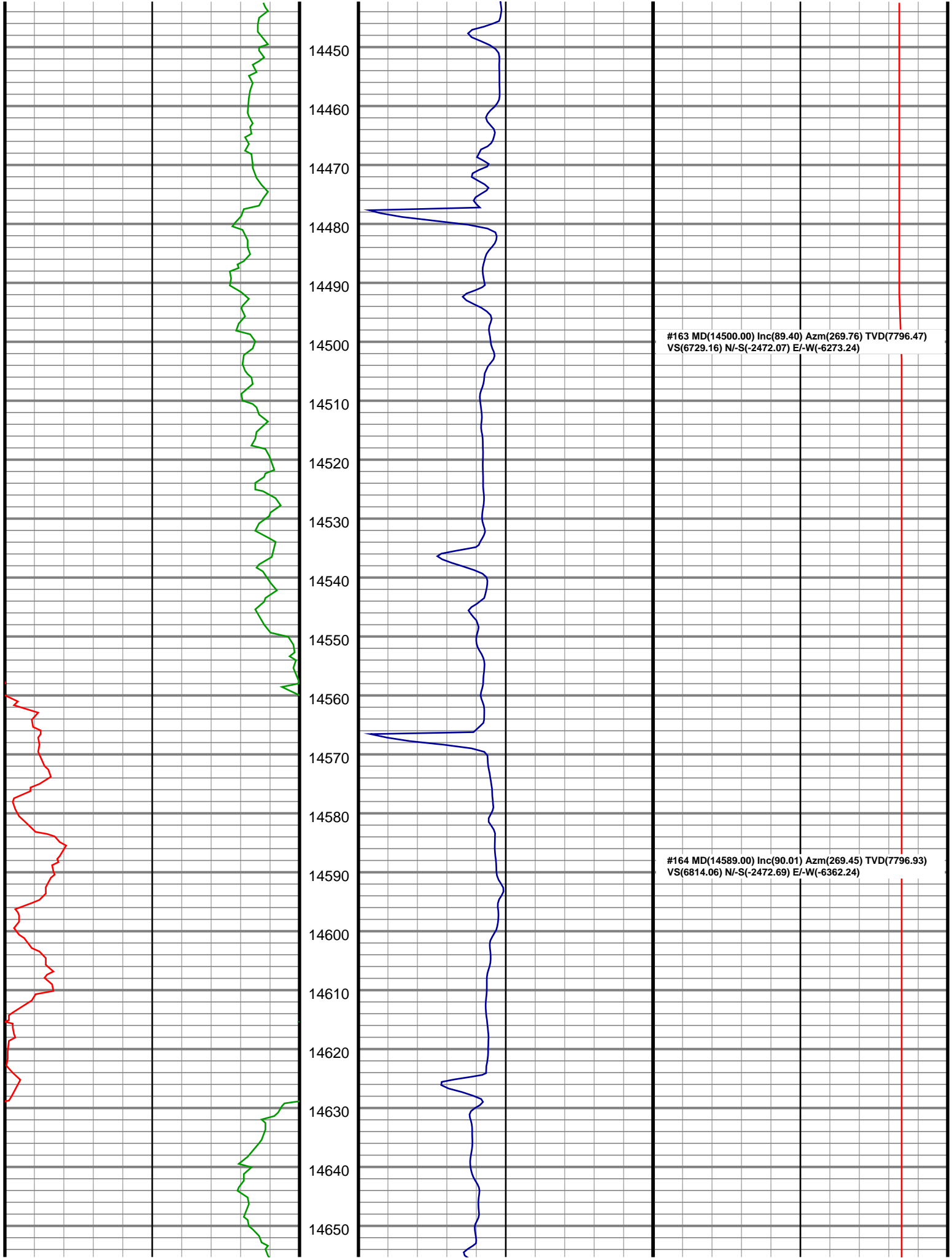


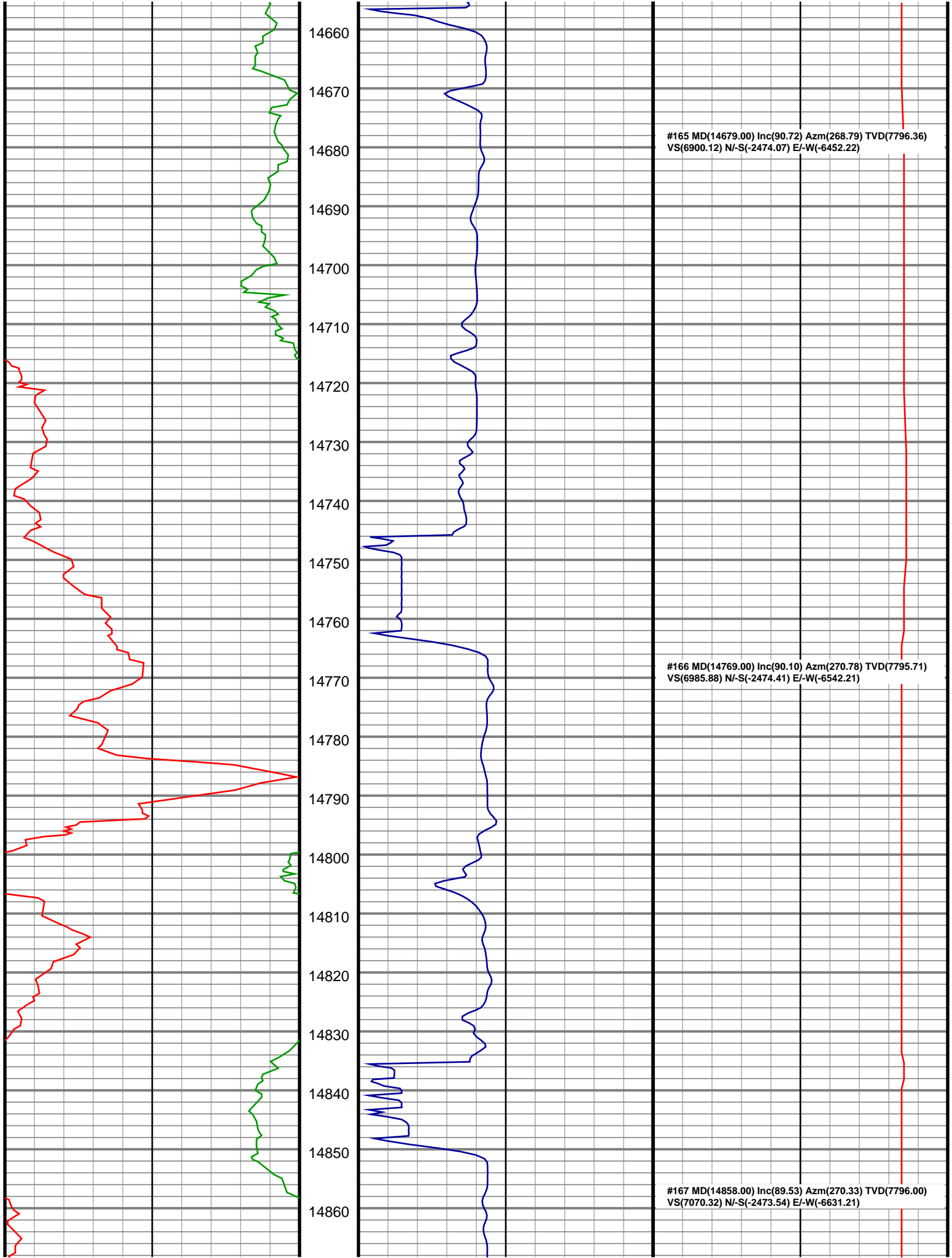


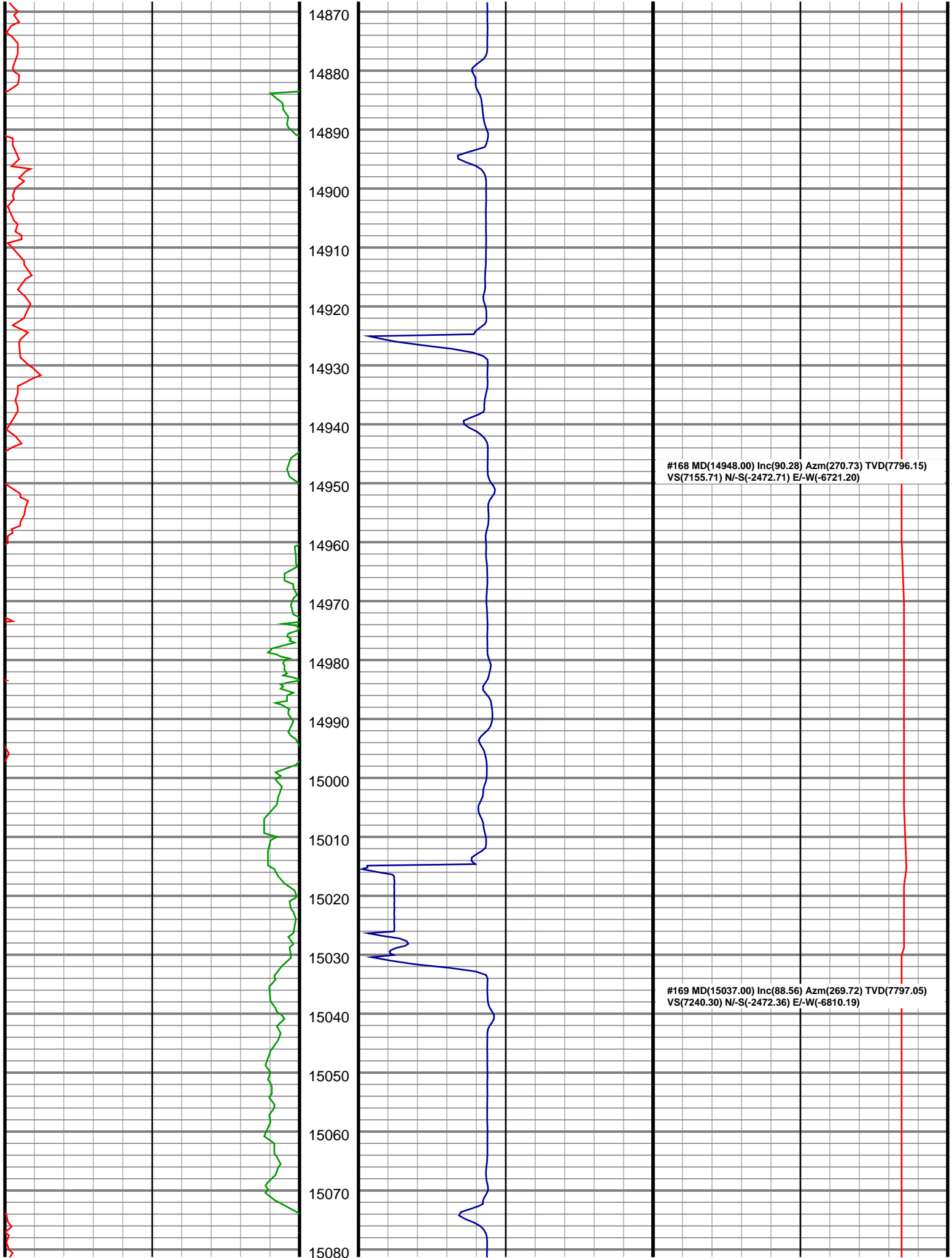




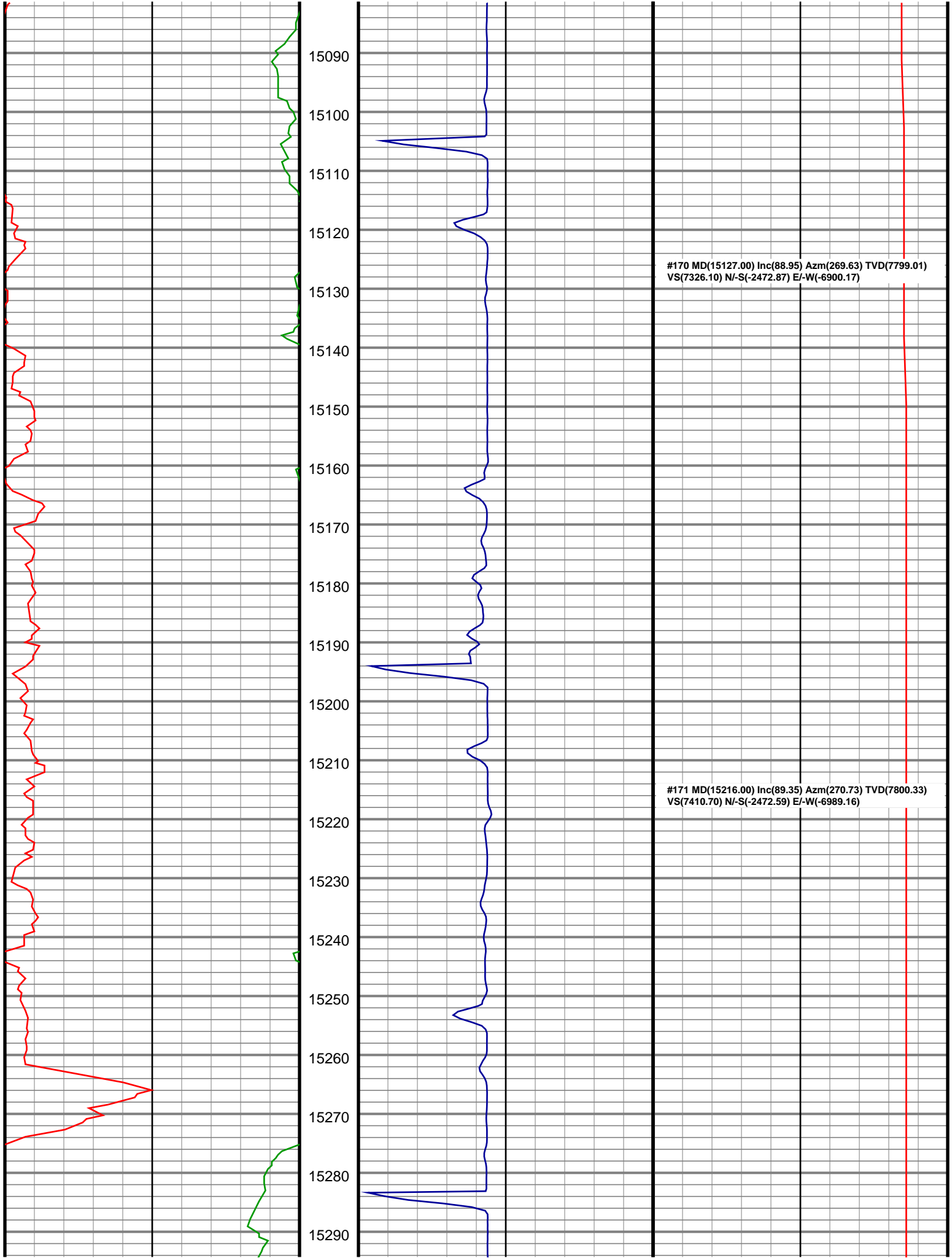


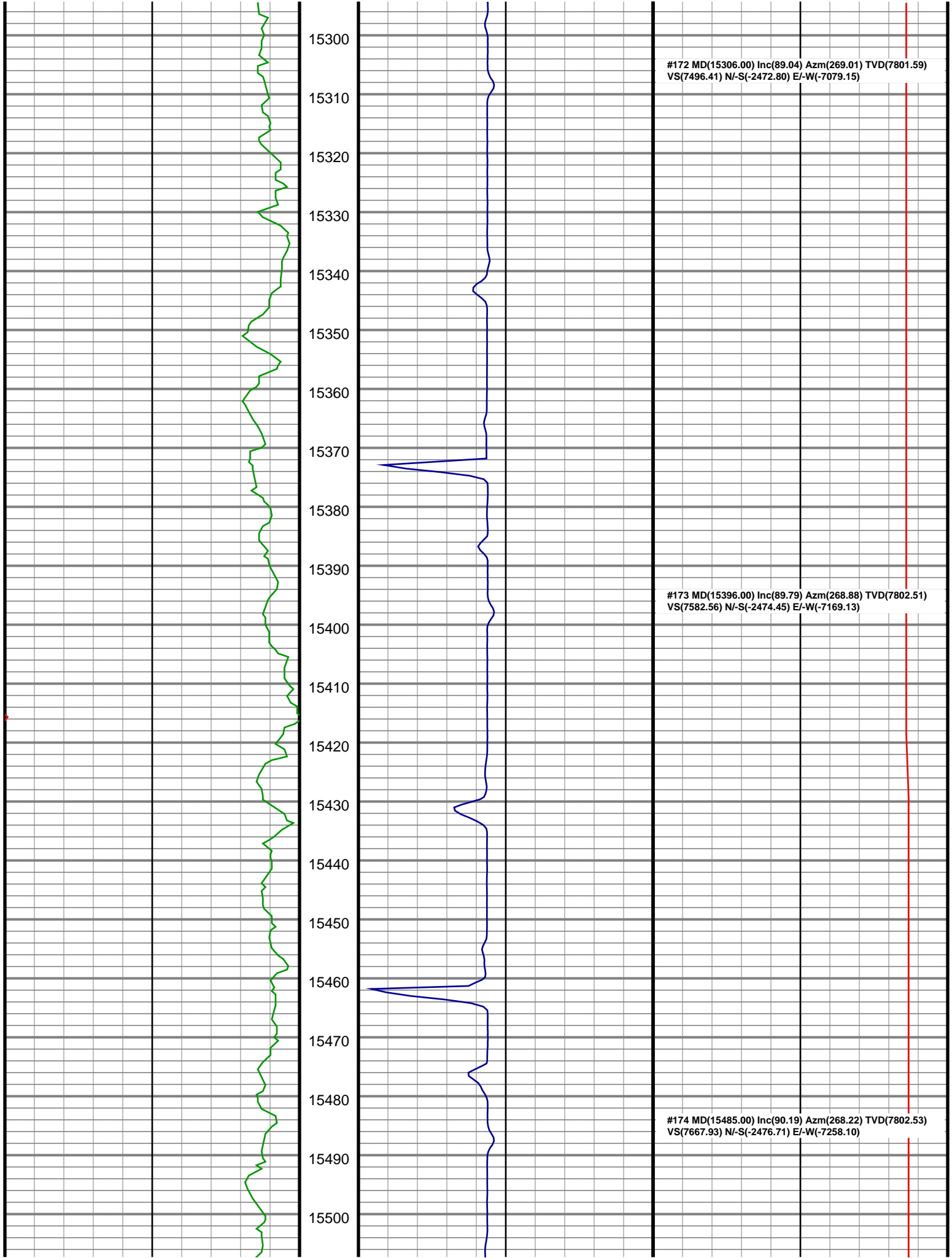












#172 MD(15306.00) Inc(89.04) Azm(269.01) TVD(7801.59)  
VS(7496.41) N/-S(-2472.80) E/-W(-7079.15)

#173 MD(15396.00) Inc(89.79) Azm(268.88) TVD(7802.51)  
VS(7582.56) N/-S(-2474.45) E/-W(-7169.13)

#174 MD(15485.00) Inc(90.19) Azm(268.22) TVD(7802.53)  
VS(7667.93) N/-S(-2476.71) E/-W(-7258.10)

