



Extraction_Ensign 147_Coyote Trails 33W-15-1N

MD
5":100'

Company: Extraction Oil & Gas

Well Name: Coyote Trails 33S-20-1N

API: 05-123-49914

County/Parish: Weld

State: Colorado

Country: USA

Job number: 00207EX-CO

Field: Wattenberg

Rig Id: Ensign #147

Survey Company: Atlas Drilling Services

Day MWD Keith Cornell

Night MWD Aaron Terrell

Log measurements: Gamma, ROP

Depth measured from: DF ft

Maximum temperature: 265

Depth

Start: 1576 ft

End: 17953 ft

Date

06/18/2019

06/21/2019

Casing Depth Size

Surface: 1,484' ft 9,625"

Intermediate:

Mud Type: OBM

Density: 10

Viscosity: 45

Rm: N/A Rmf: N/A

Rmc: N/A

Elevations

KB: 28

GL: 5,273

DF: 5,301

Run Bit Size

1 8.5"

2

3

4

5

6

7

8

9

10

Gamma

37.56 ft

63.00 ft

1,484' ft

17,953' ft

06/18/2019

06/21/2019

Float:1,4848' Shoe:1 KOP:7,316' LP:8,593' TD:17,953'

Atlas Drilling Services uses its best efforts to provide its customers with accurate information and interpretations in conjunction with services performed but will not be held liable or responsible for the accuracy of such information or interpretation.

MD

1600
1610
1620
1630
1640
1650
1660

ROP

ft/hr

0 1000 2000

Temperature

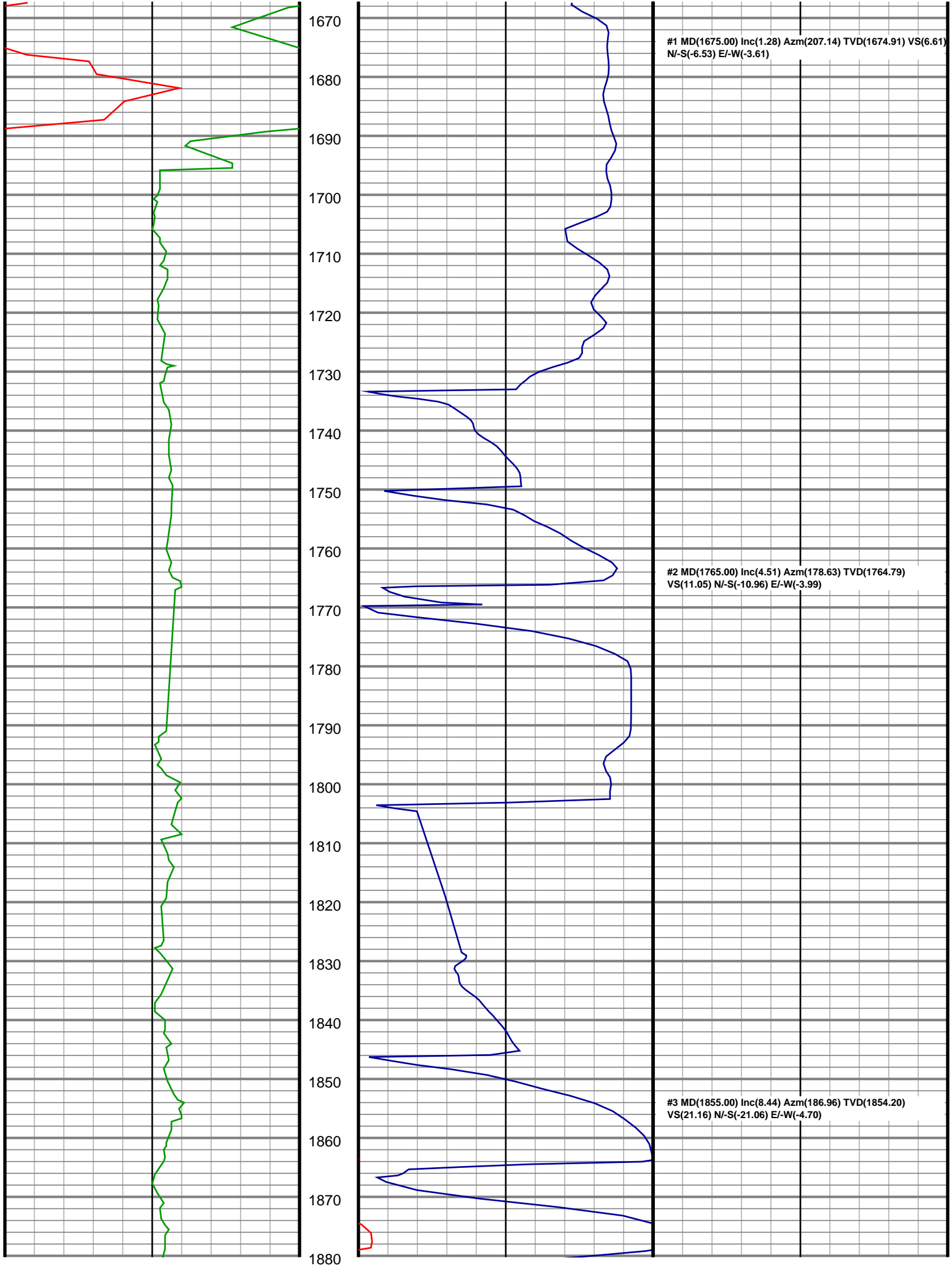
degF

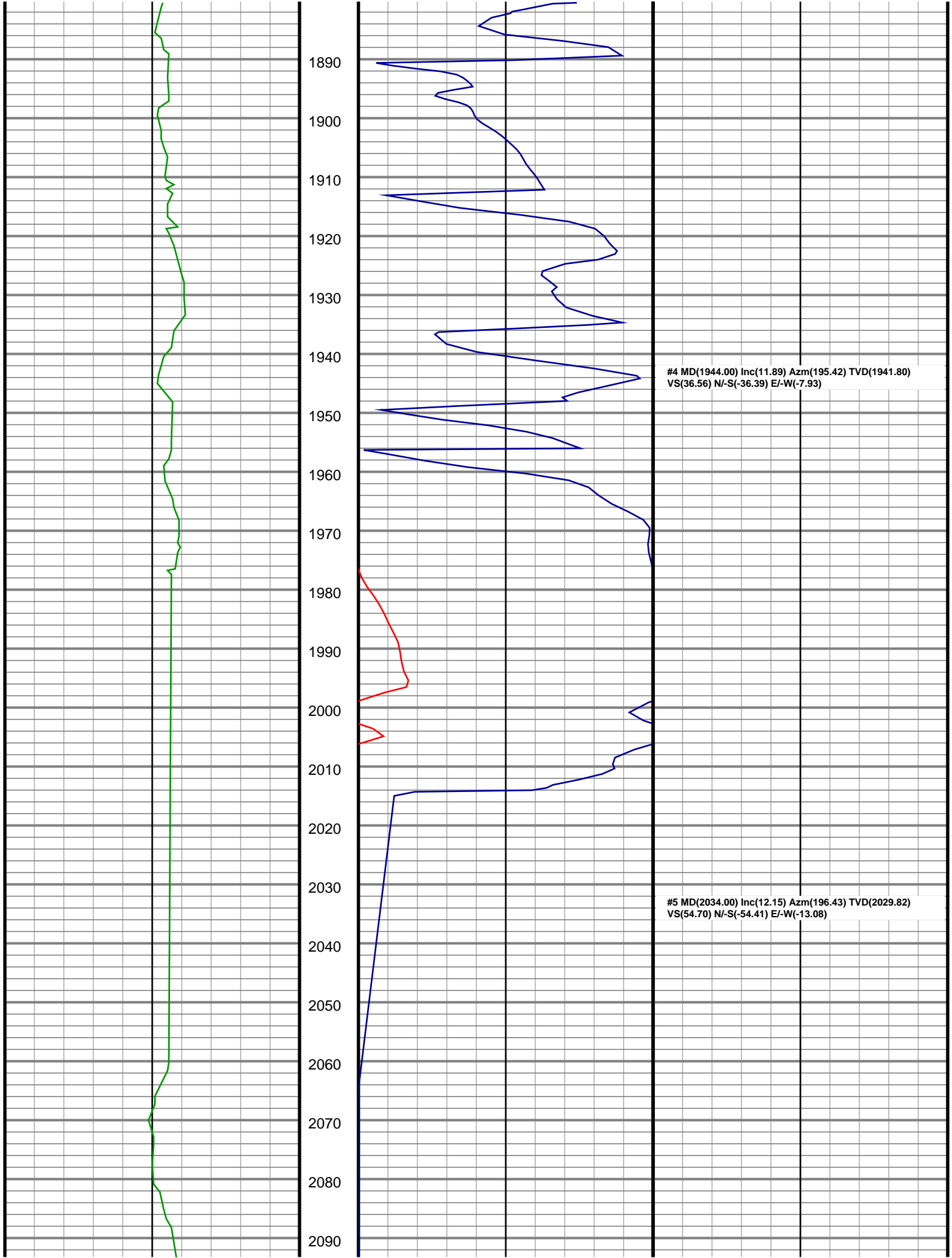
0 300

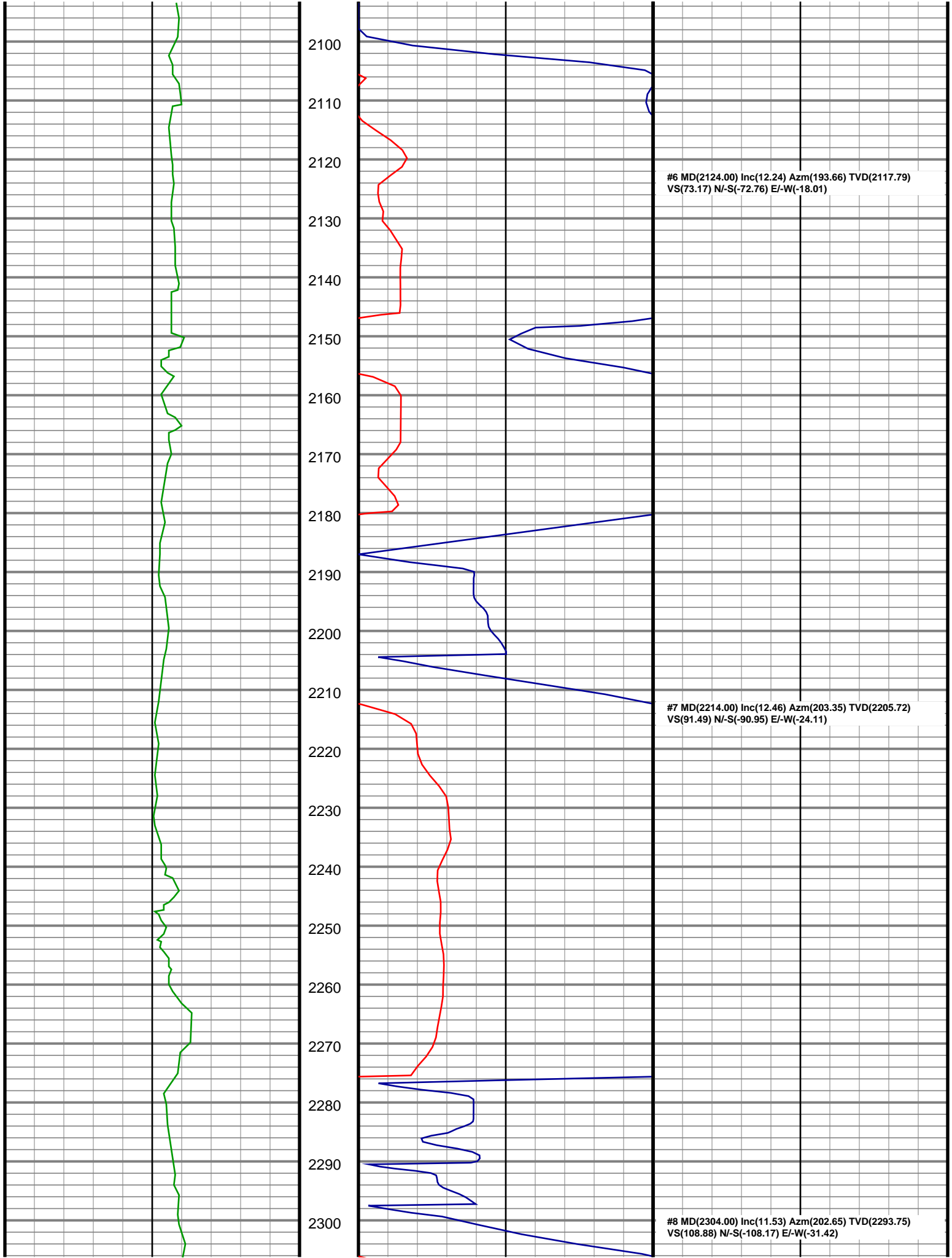
Gamma

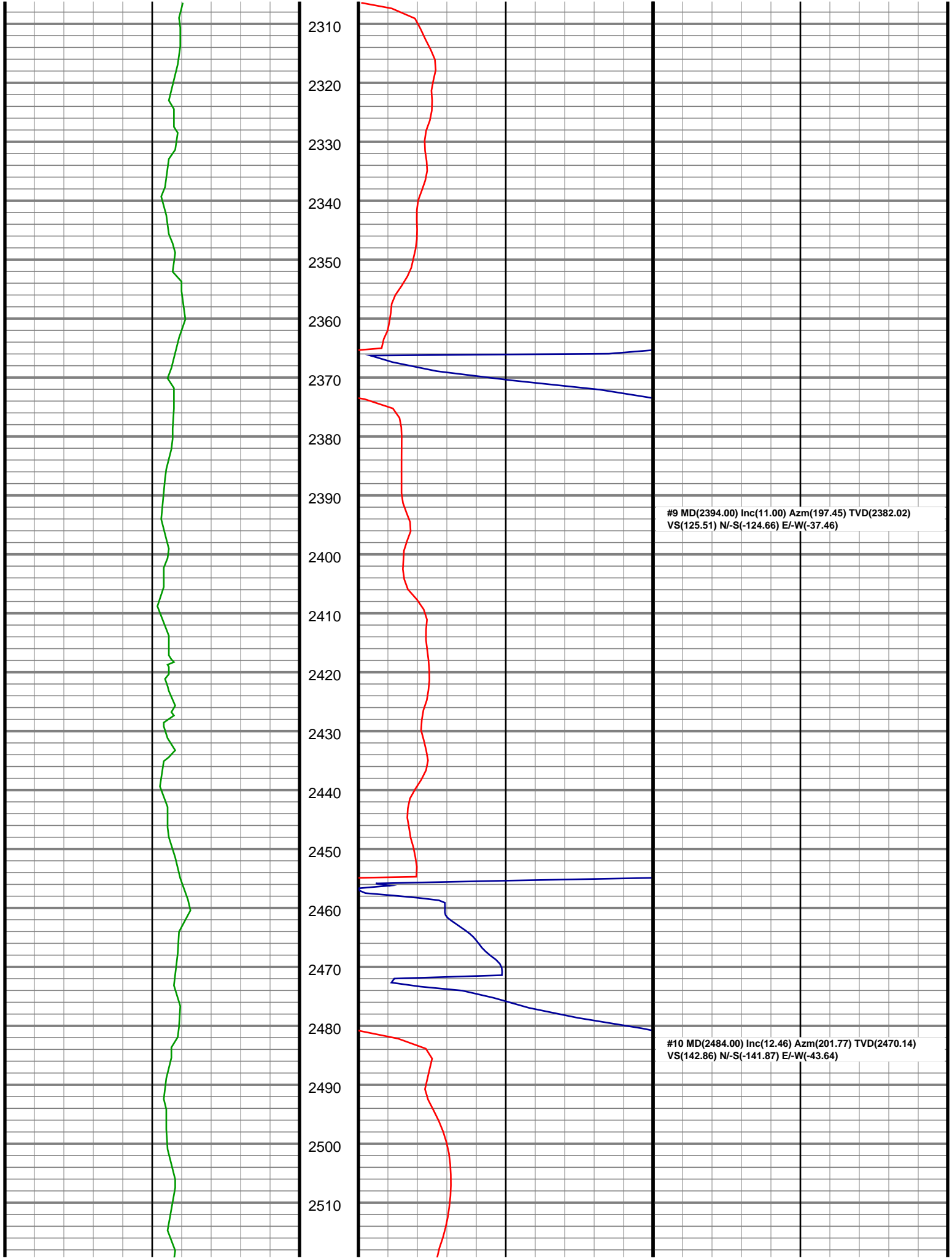
API

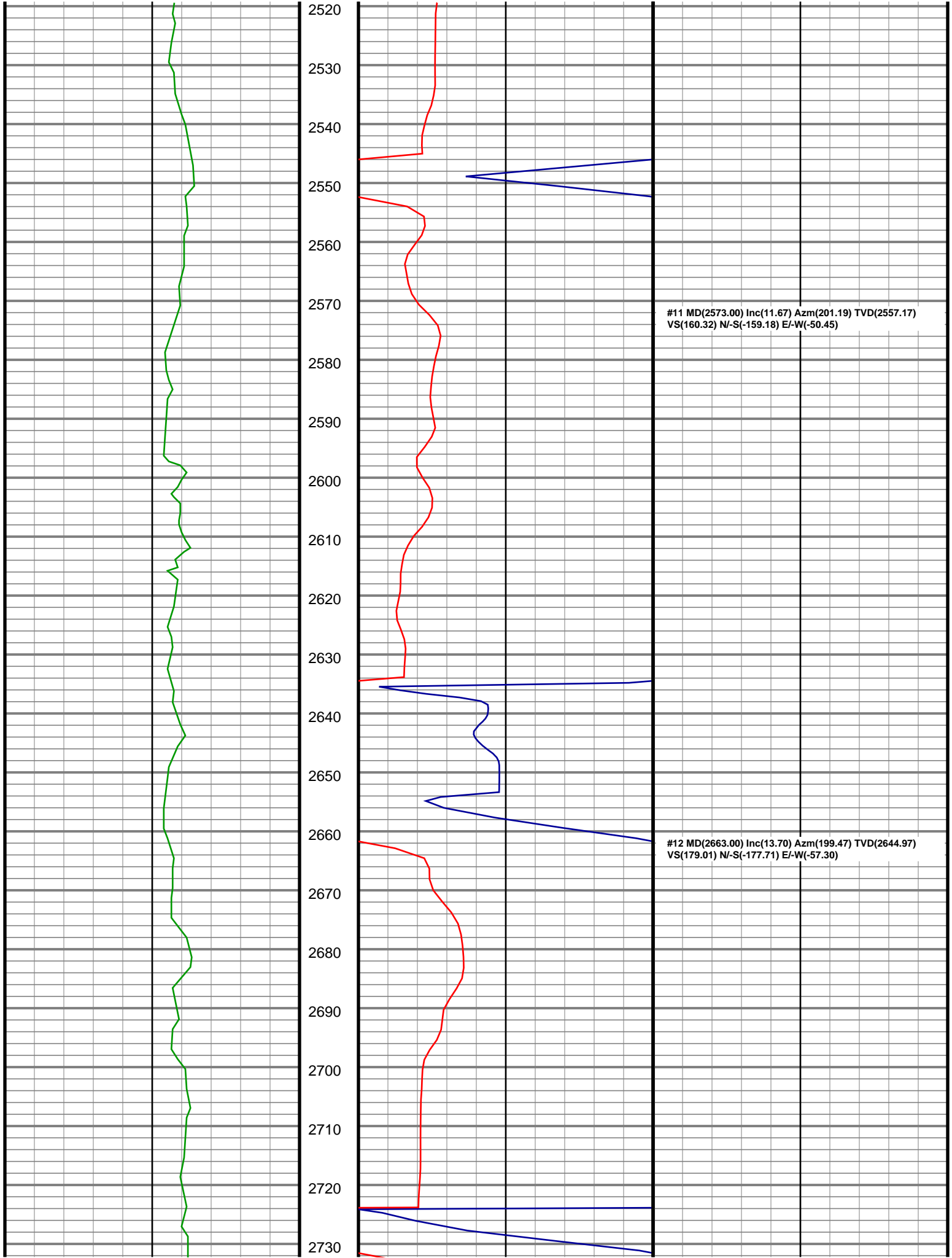
0 150 300

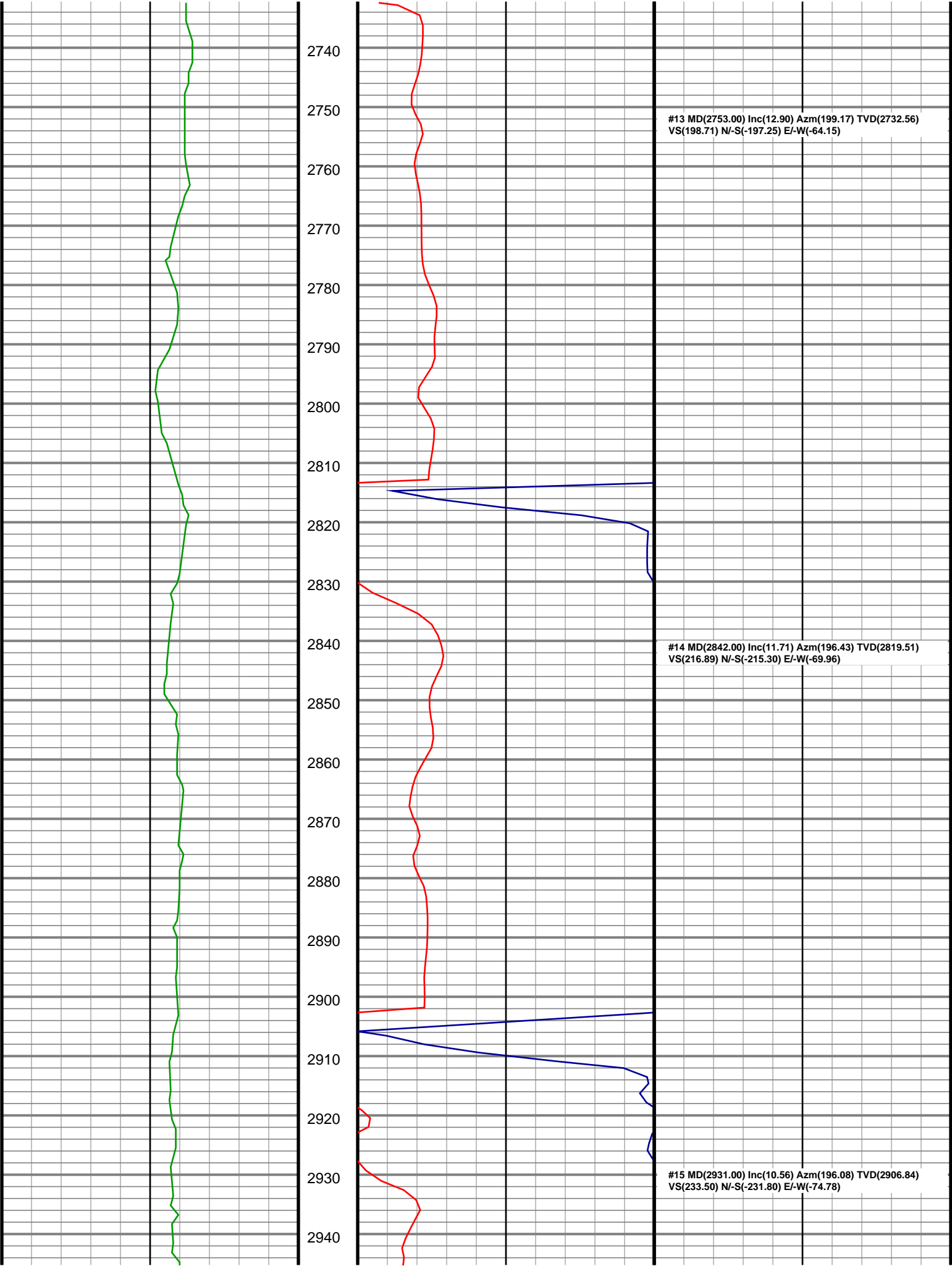


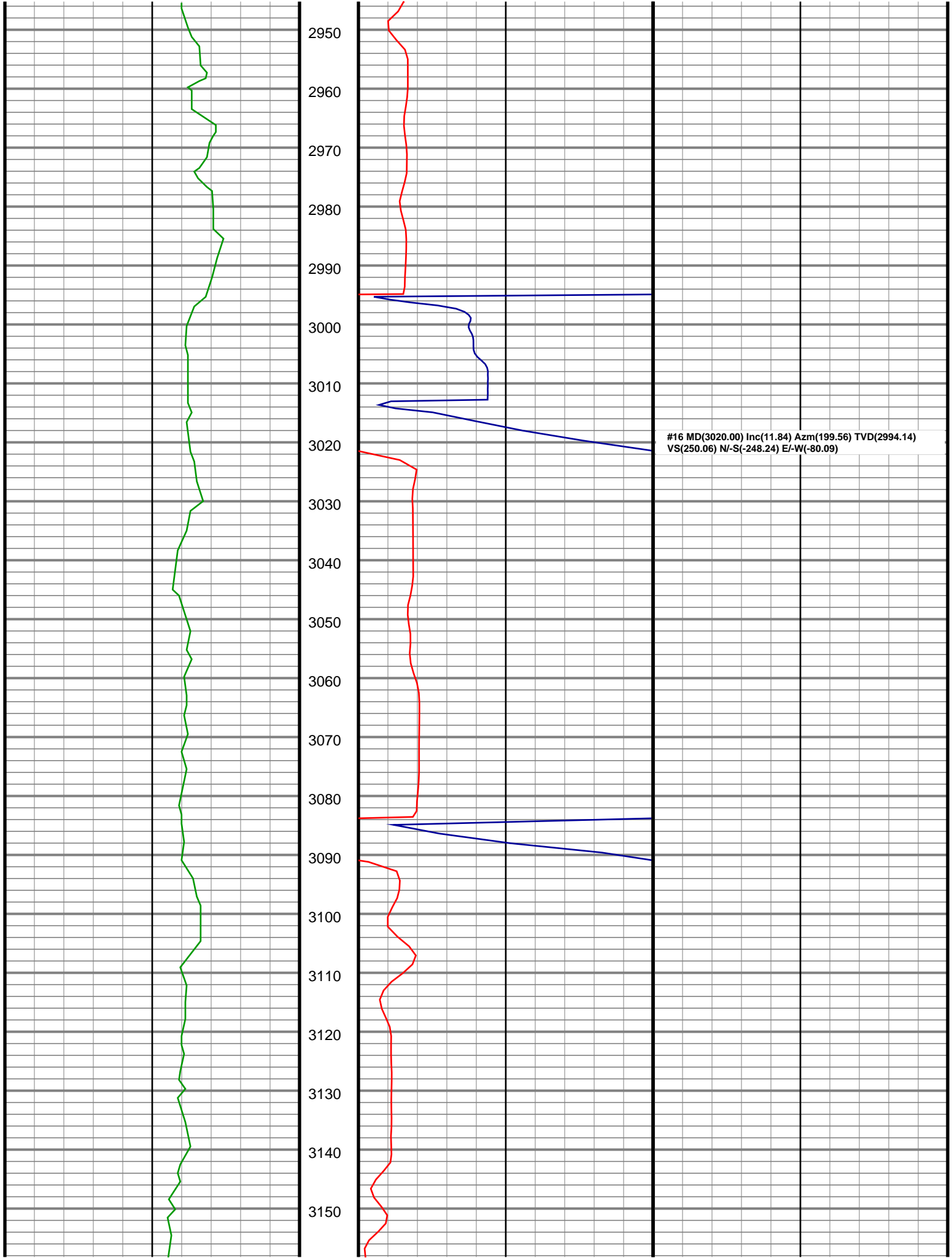


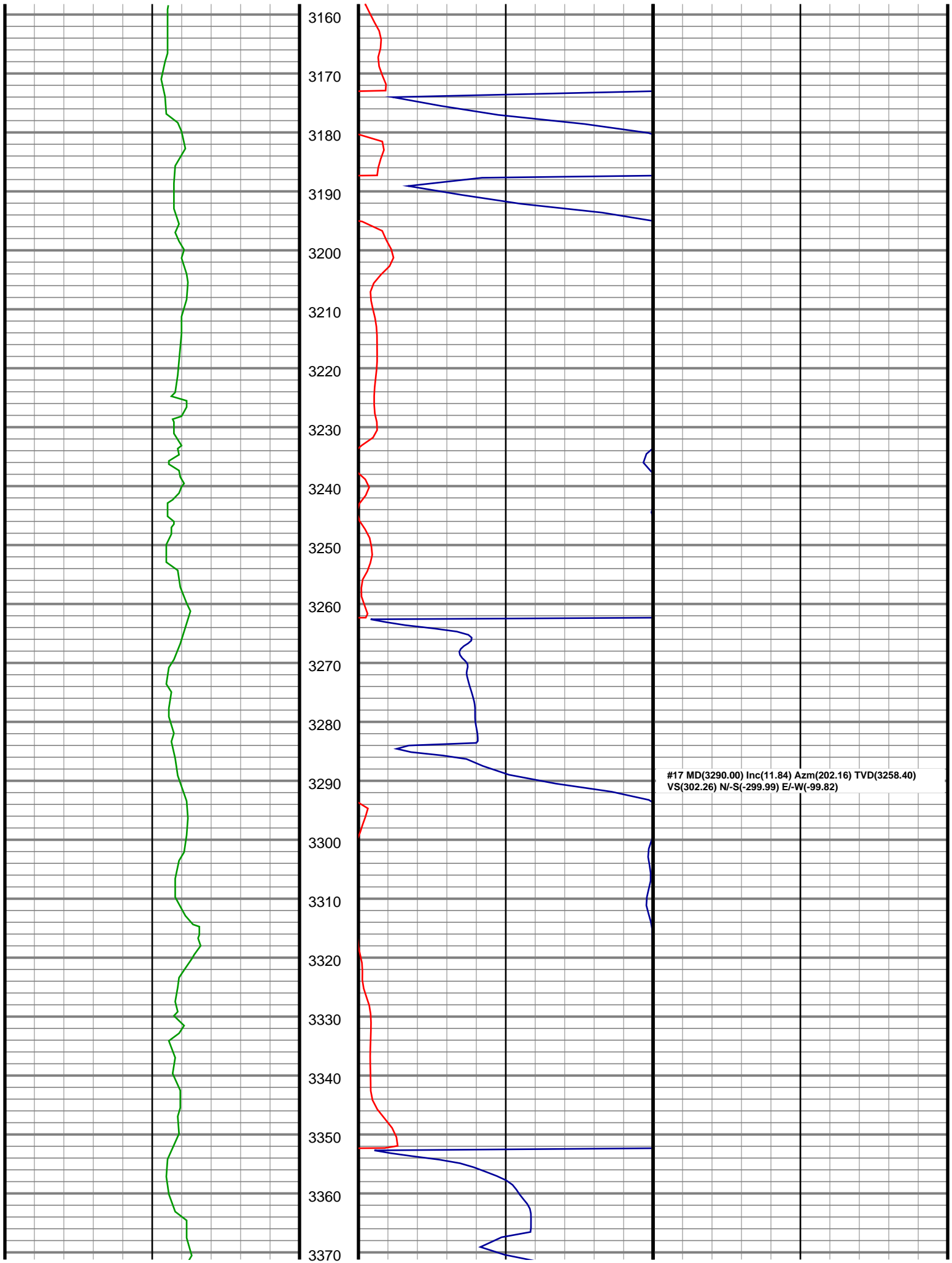


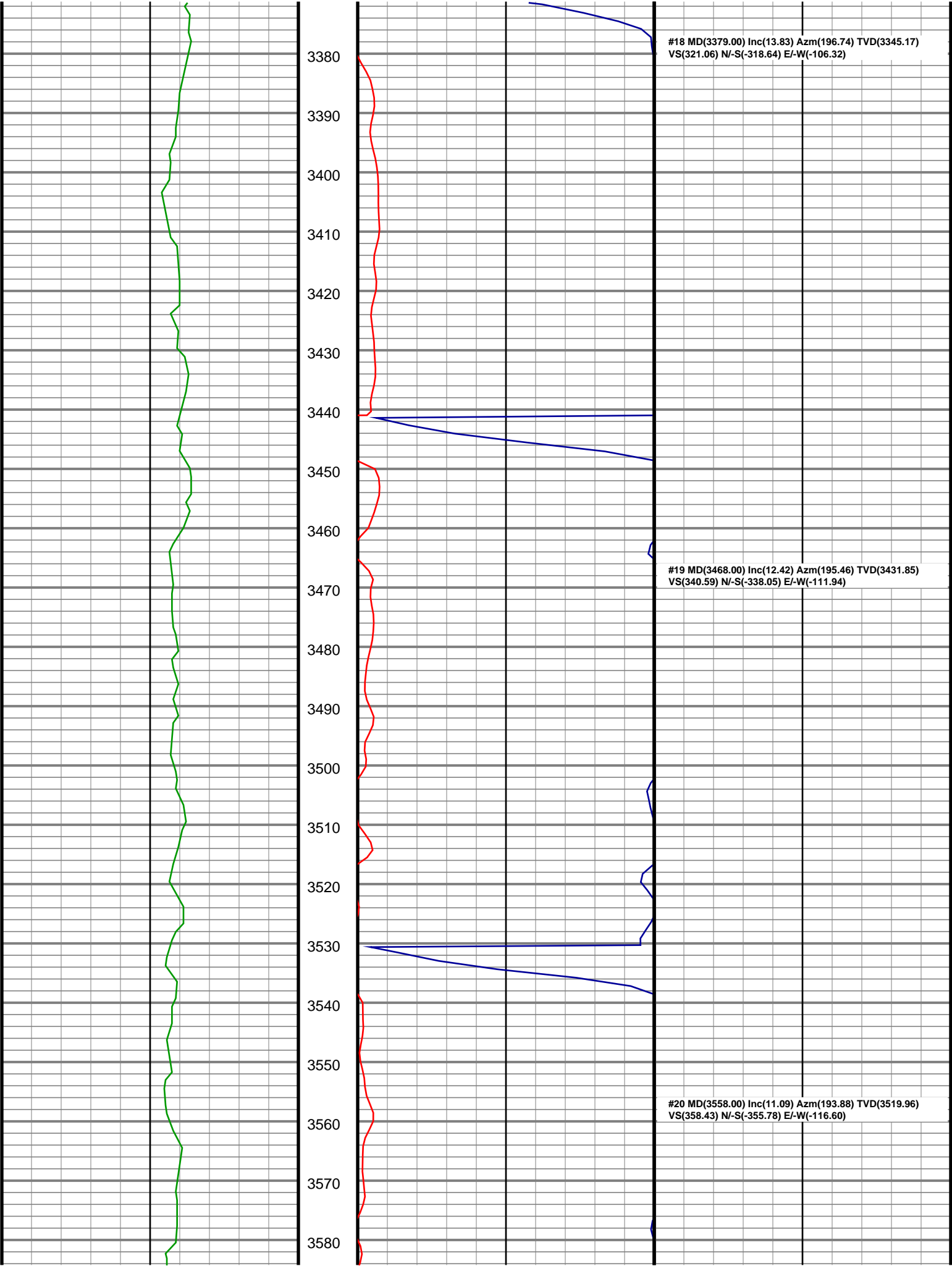


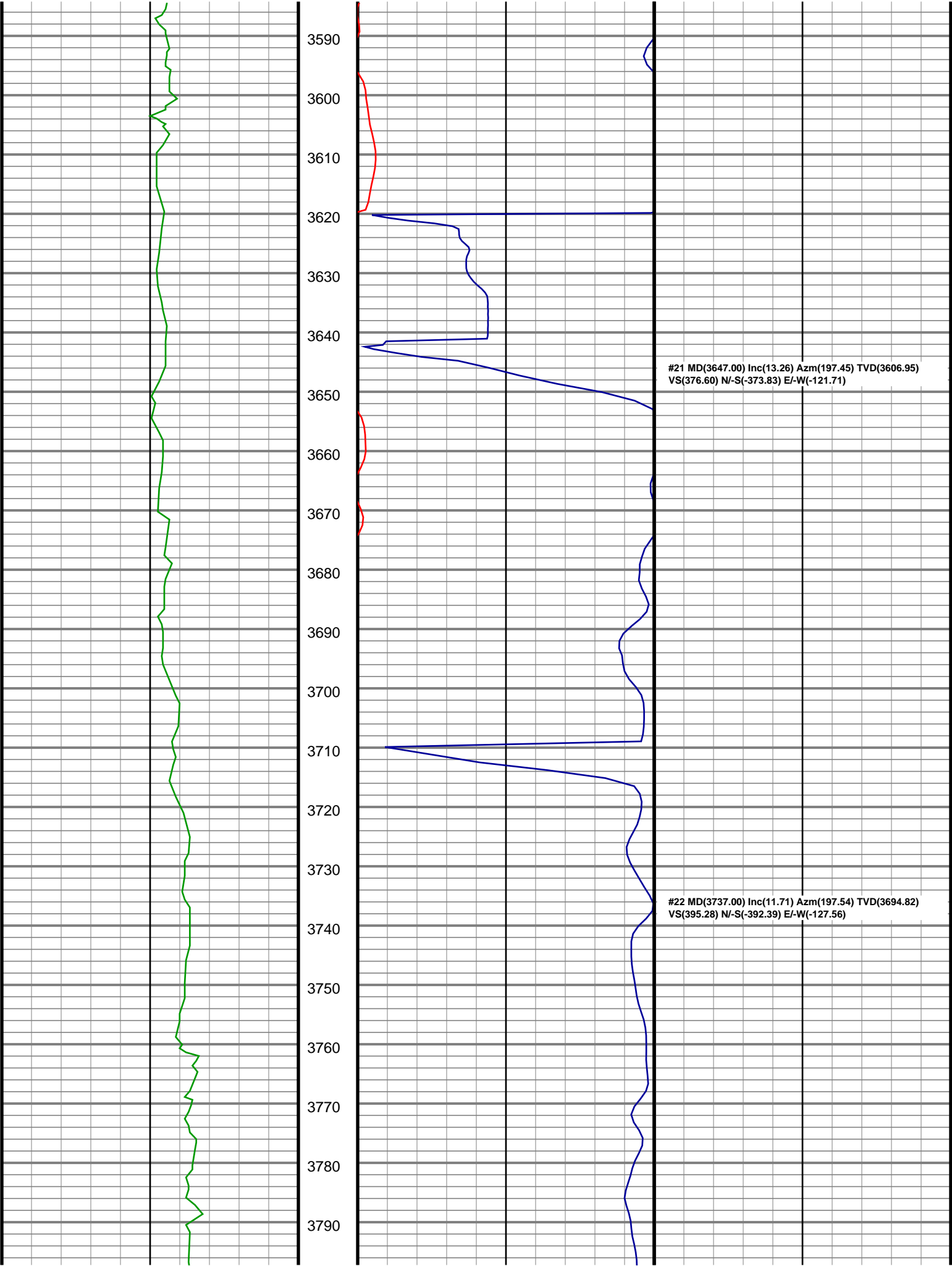


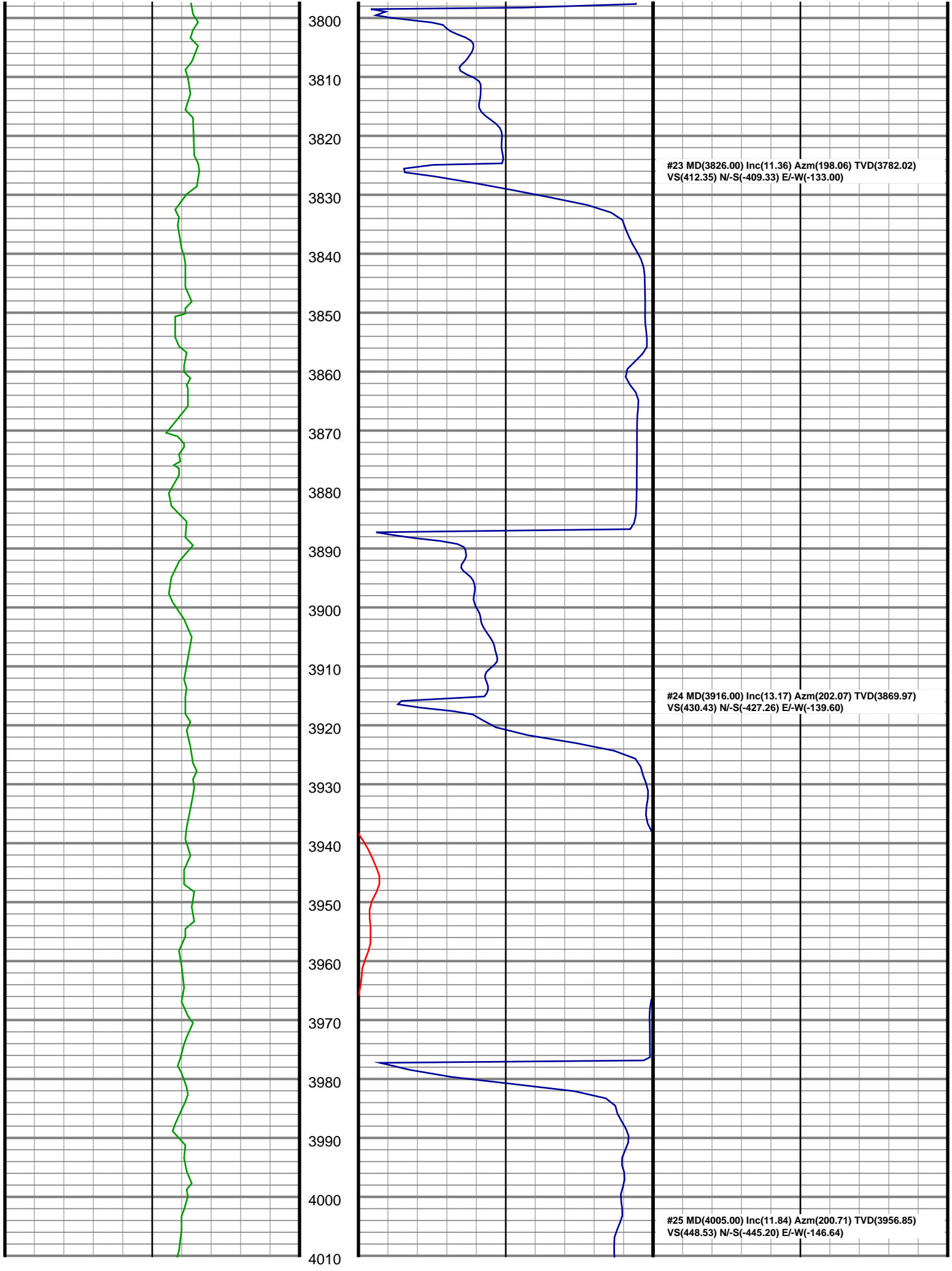


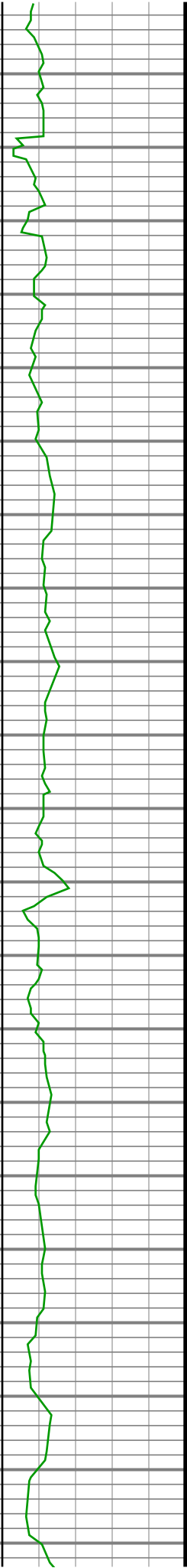




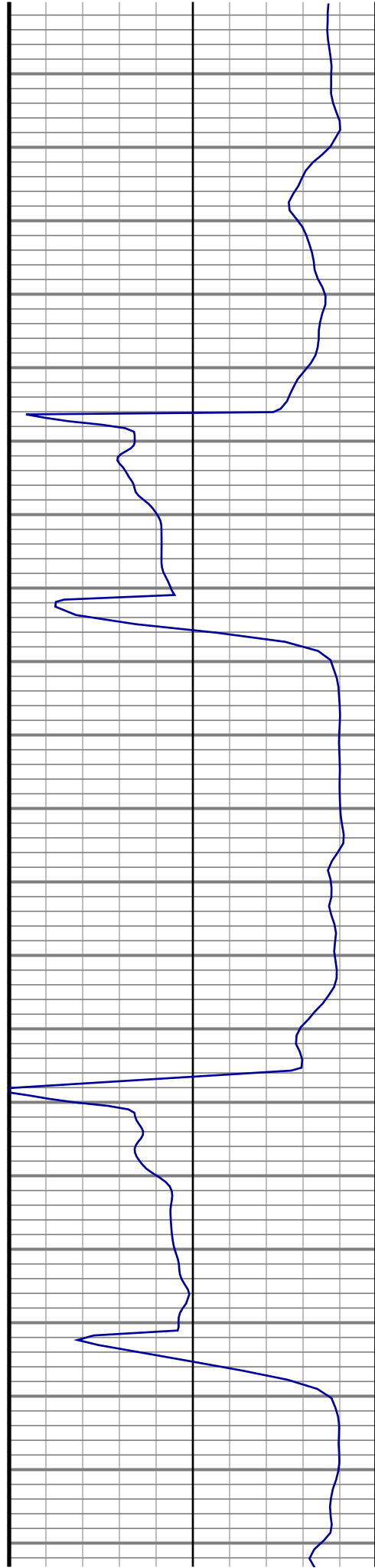






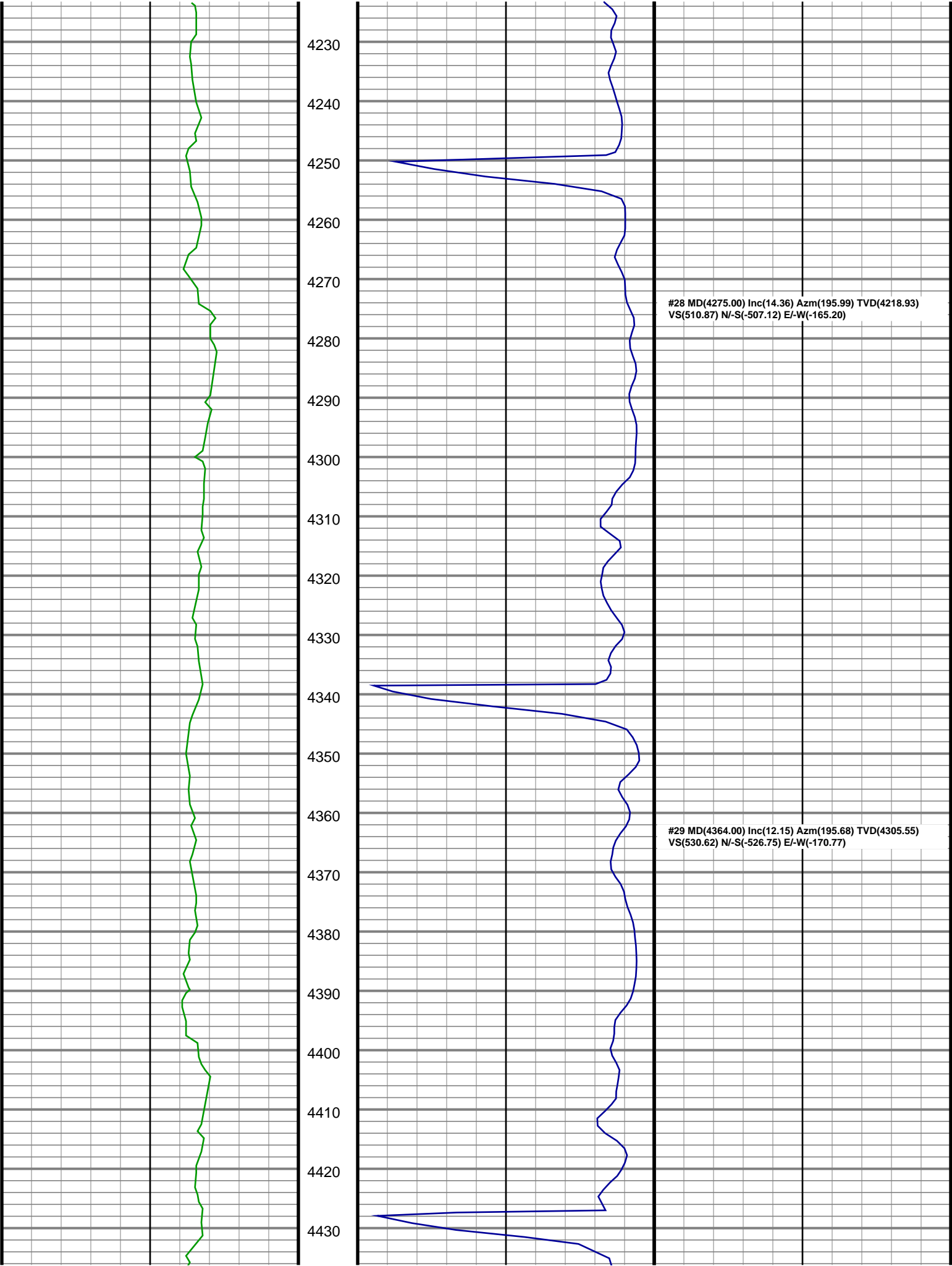


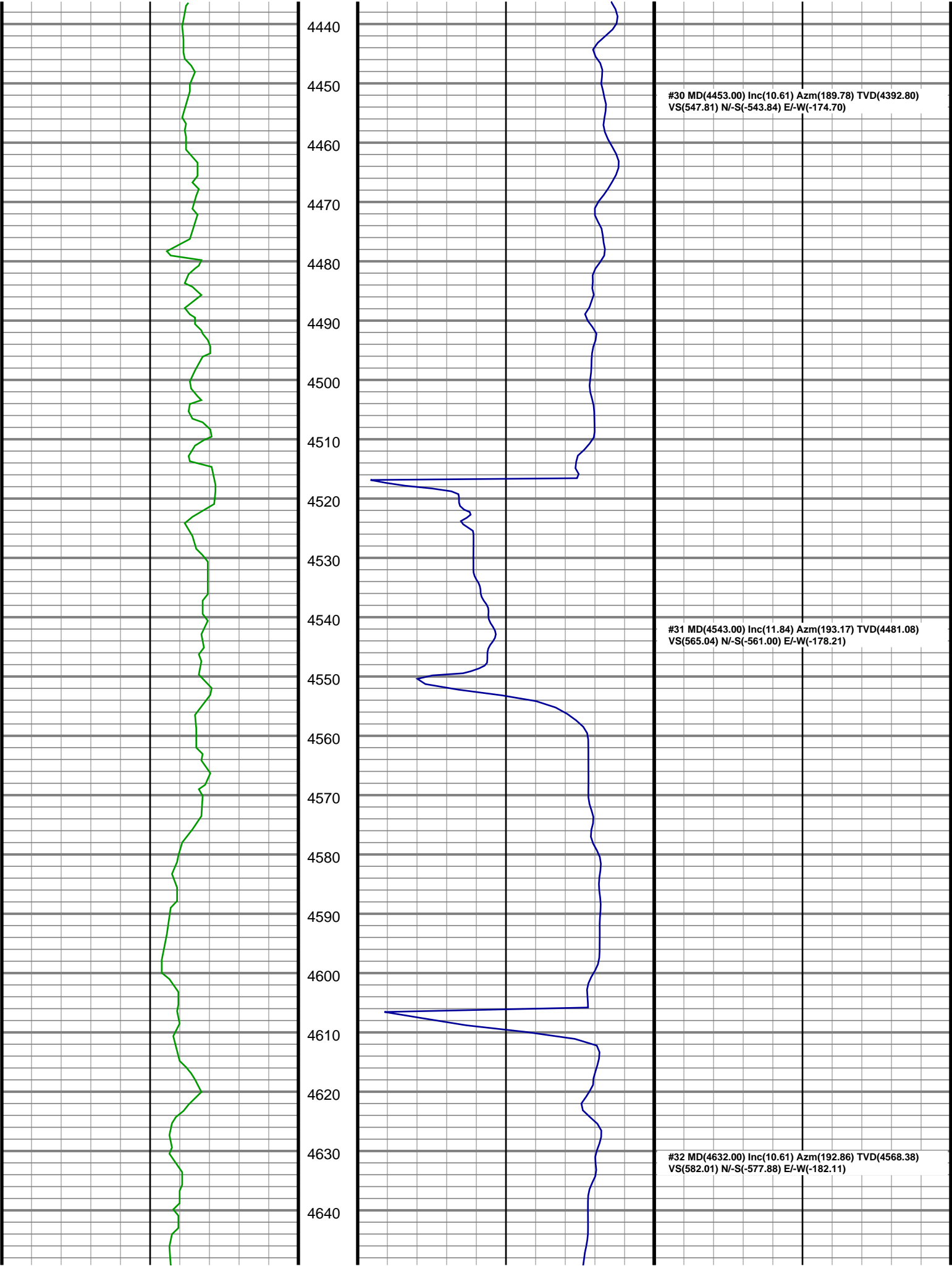
4020
4030
4040
4050
4060
4070
4080
4090
4100
4110
4120
4130
4140
4150
4160
4170
4180
4190
4200
4210
4220

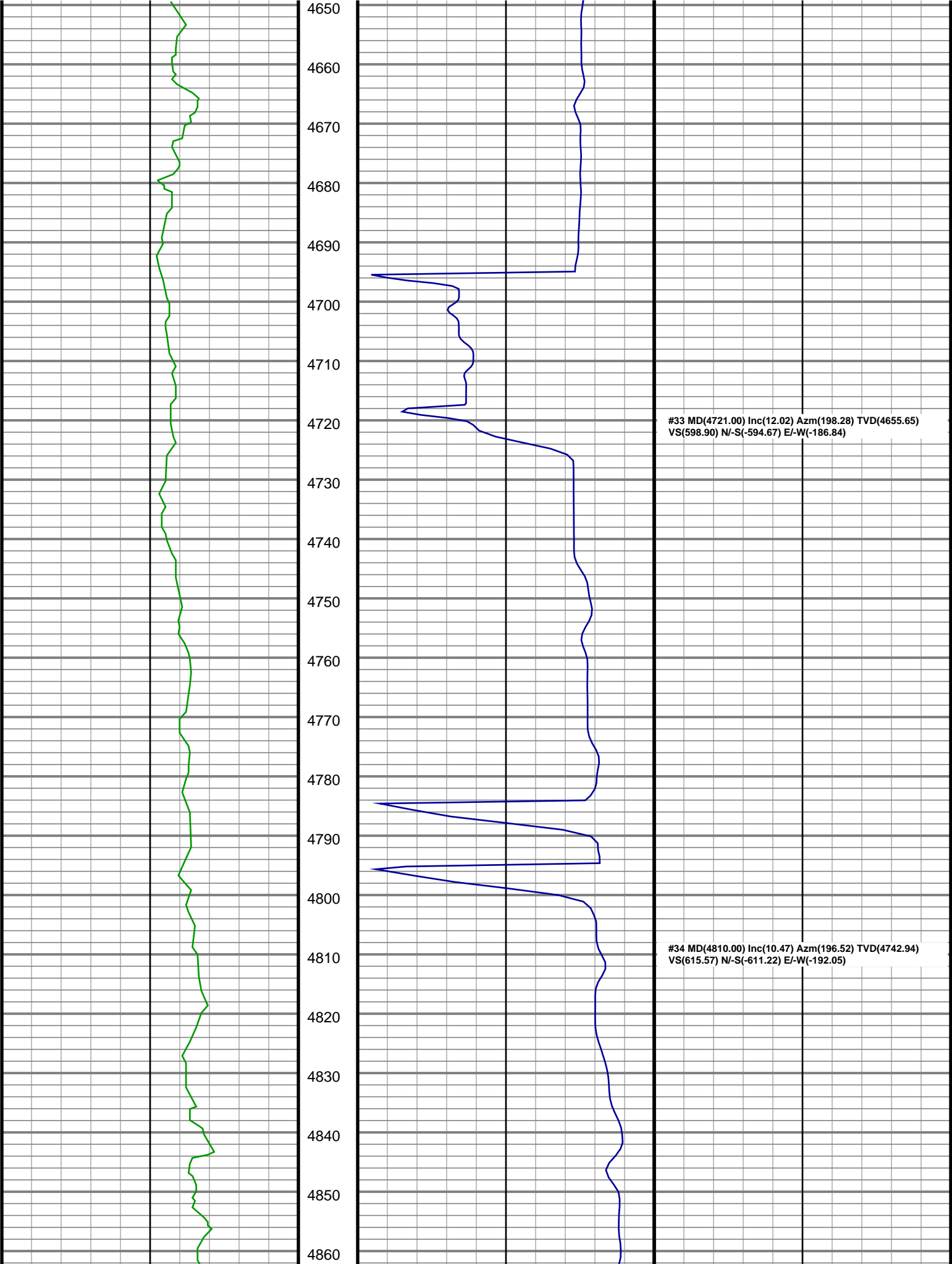


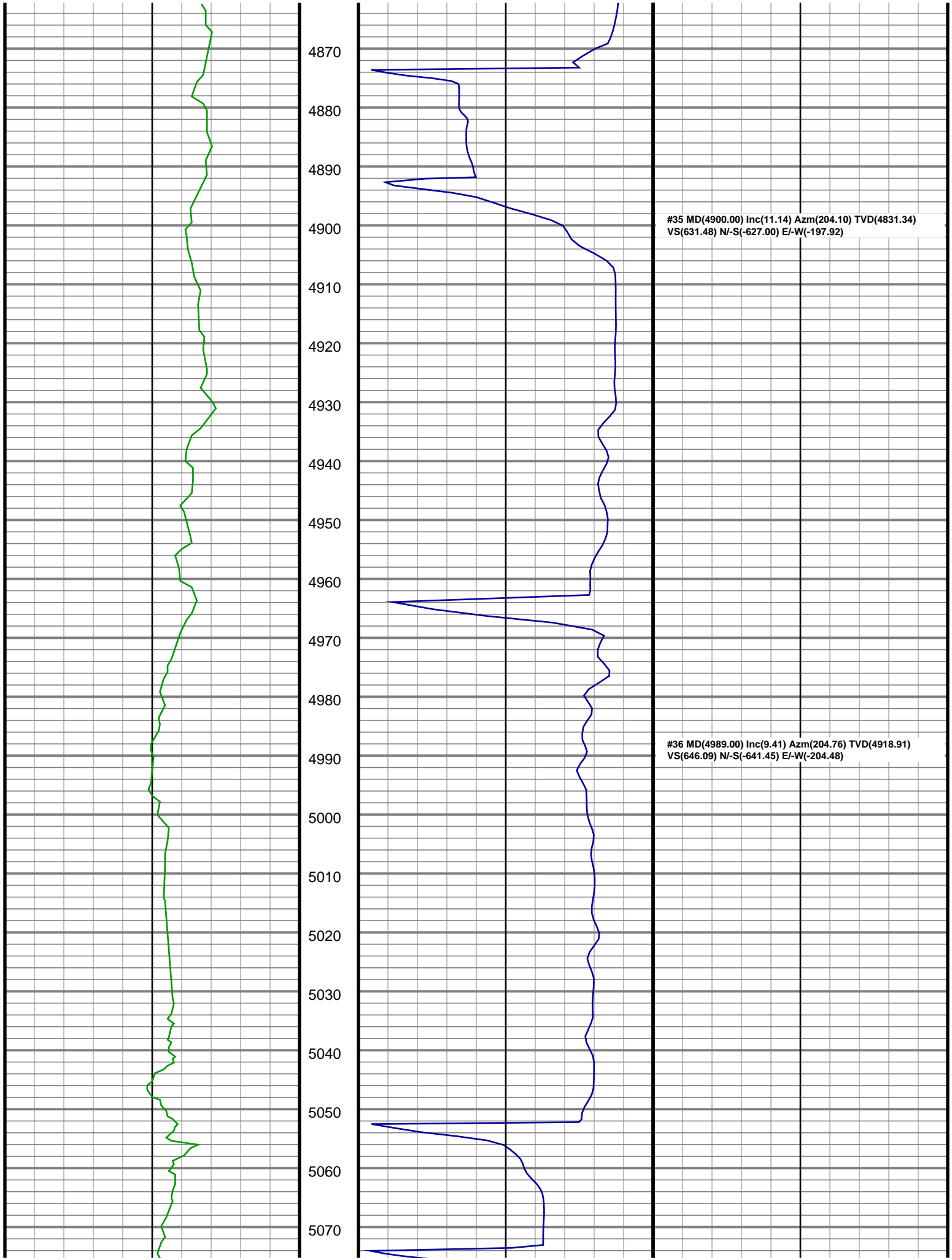
#26 MD(4095.00) Inc(12.81) Azm(193.70) TVD(4044.78)
VS(466.99) N/-S(-463.53) E/-W(-152.27)

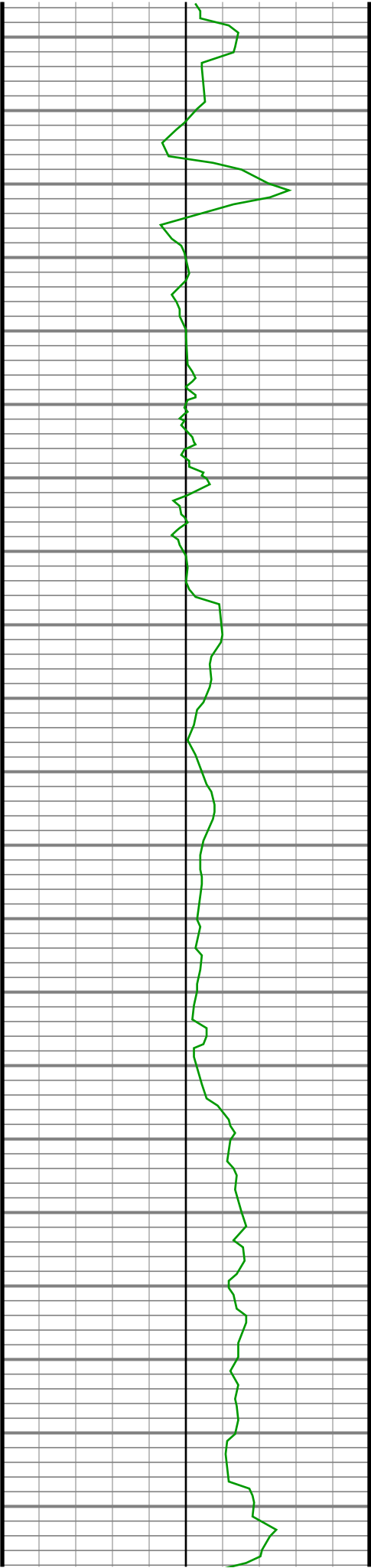
#27 MD(4185.00) Inc(15.69) Azm(197.93) TVD(4132.01)
VS(488.41) N/-S(-484.81) E/-W(-158.38)



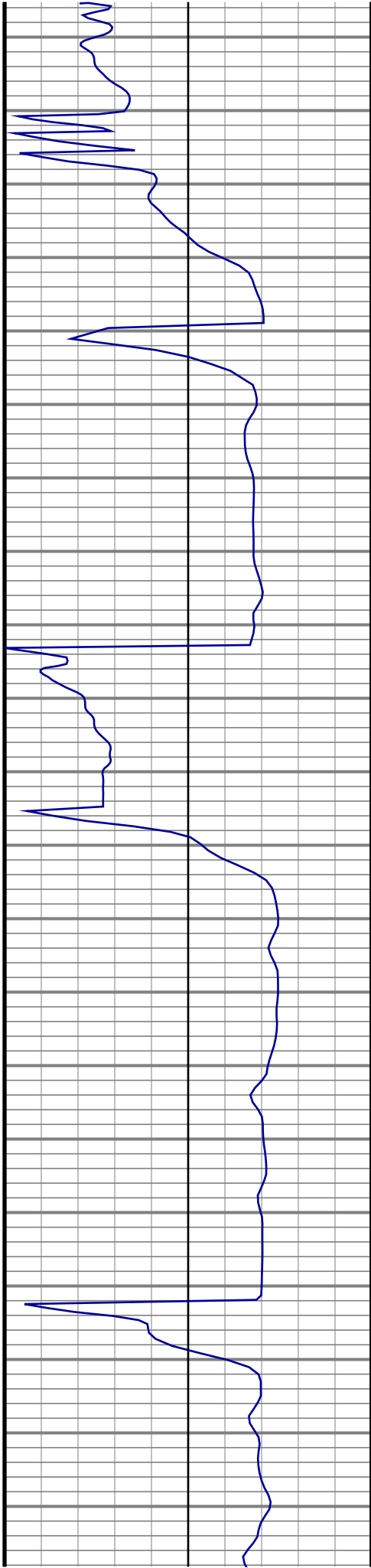








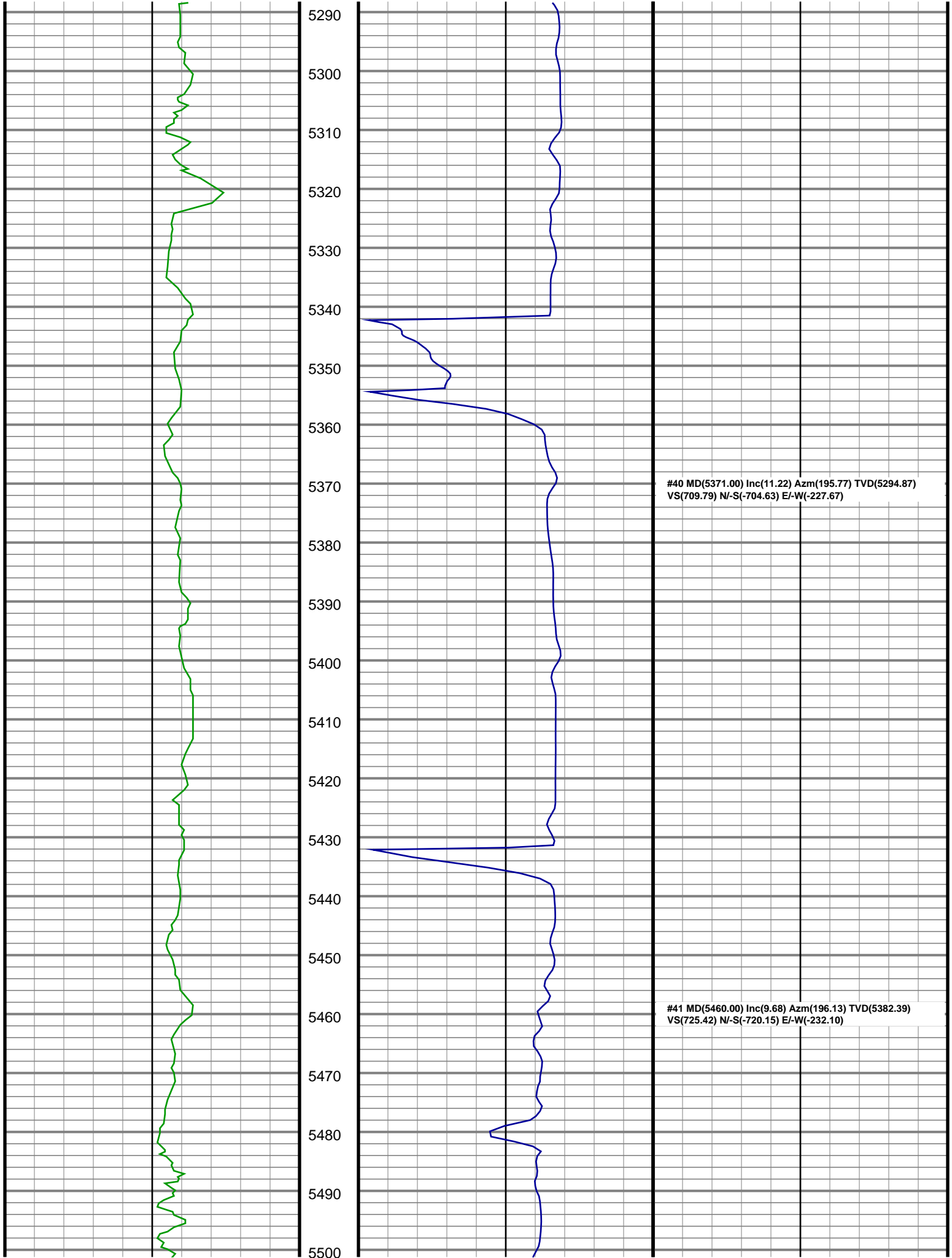
5080
5090
5100
5110
5120
5130
5140
5150
5160
5170
5180
5190
5200
5210
5220
5230
5240
5250
5260
5270
5280



#37 MD(5102.00) Inc(9.46) Azm(208.60) TVD(5030.39)
VS(662.82) N/-S(-657.99) E/-W(-212.80)

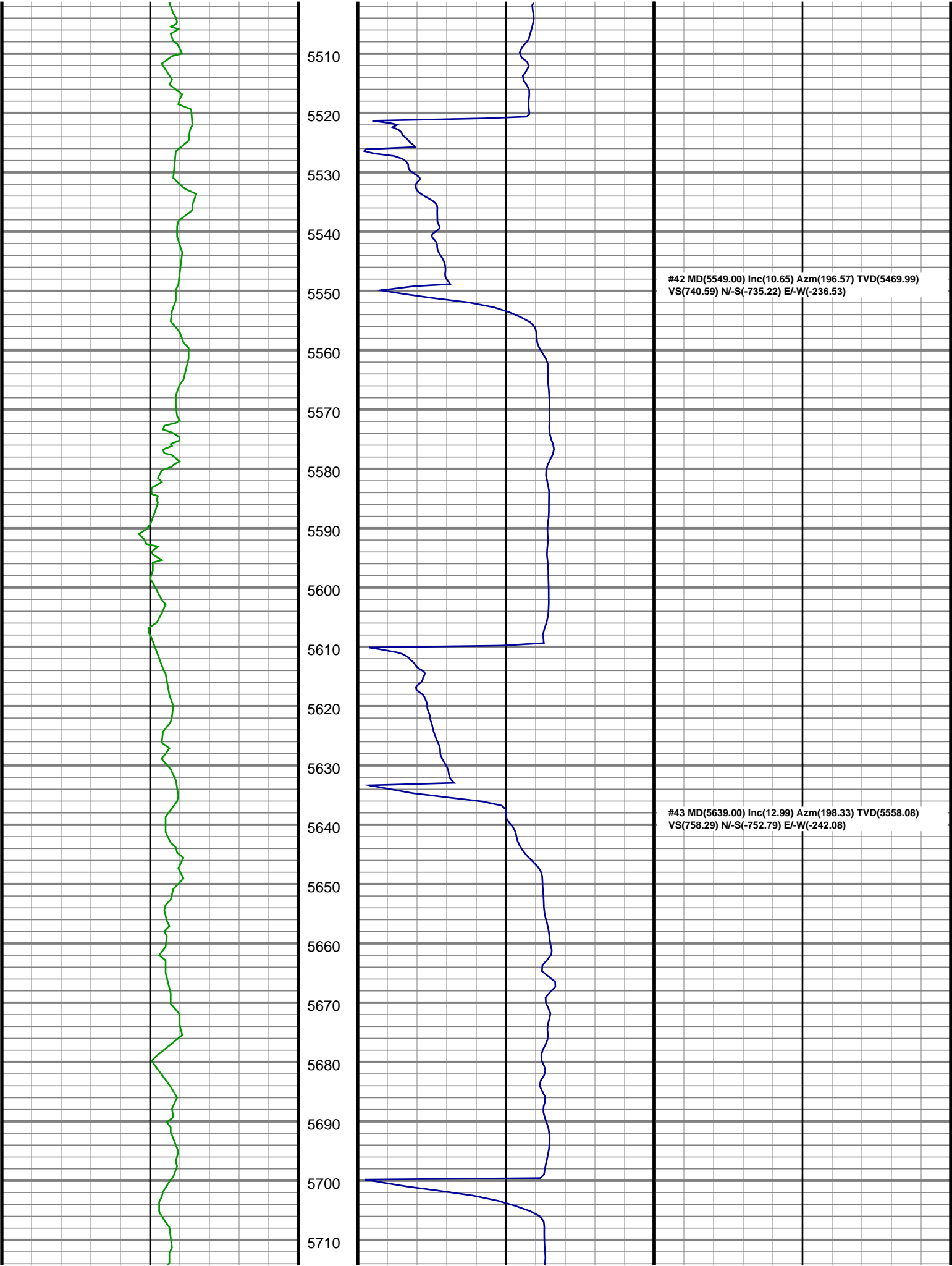
#38 MD(5191.00) Inc(11.18) Azm(196.30) TVD(5117.95)
VS(677.67) N/-S(-672.70) E/-W(-218.72)

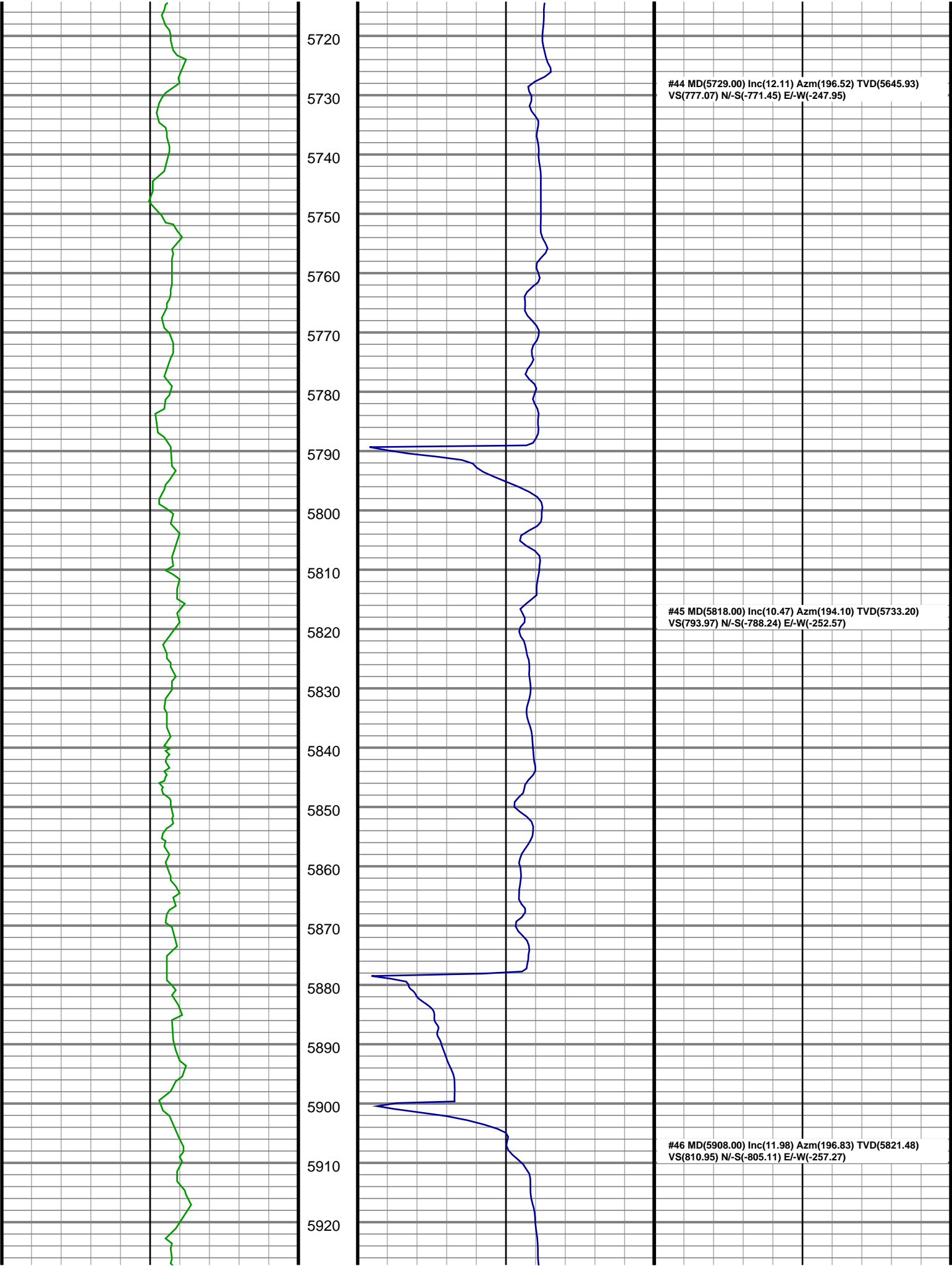
#39 MD(5281.00) Inc(10.03) Azm(195.24) TVD(5206.41)
VS(693.70) N/-S(-688.64) E/-W(-223.23)

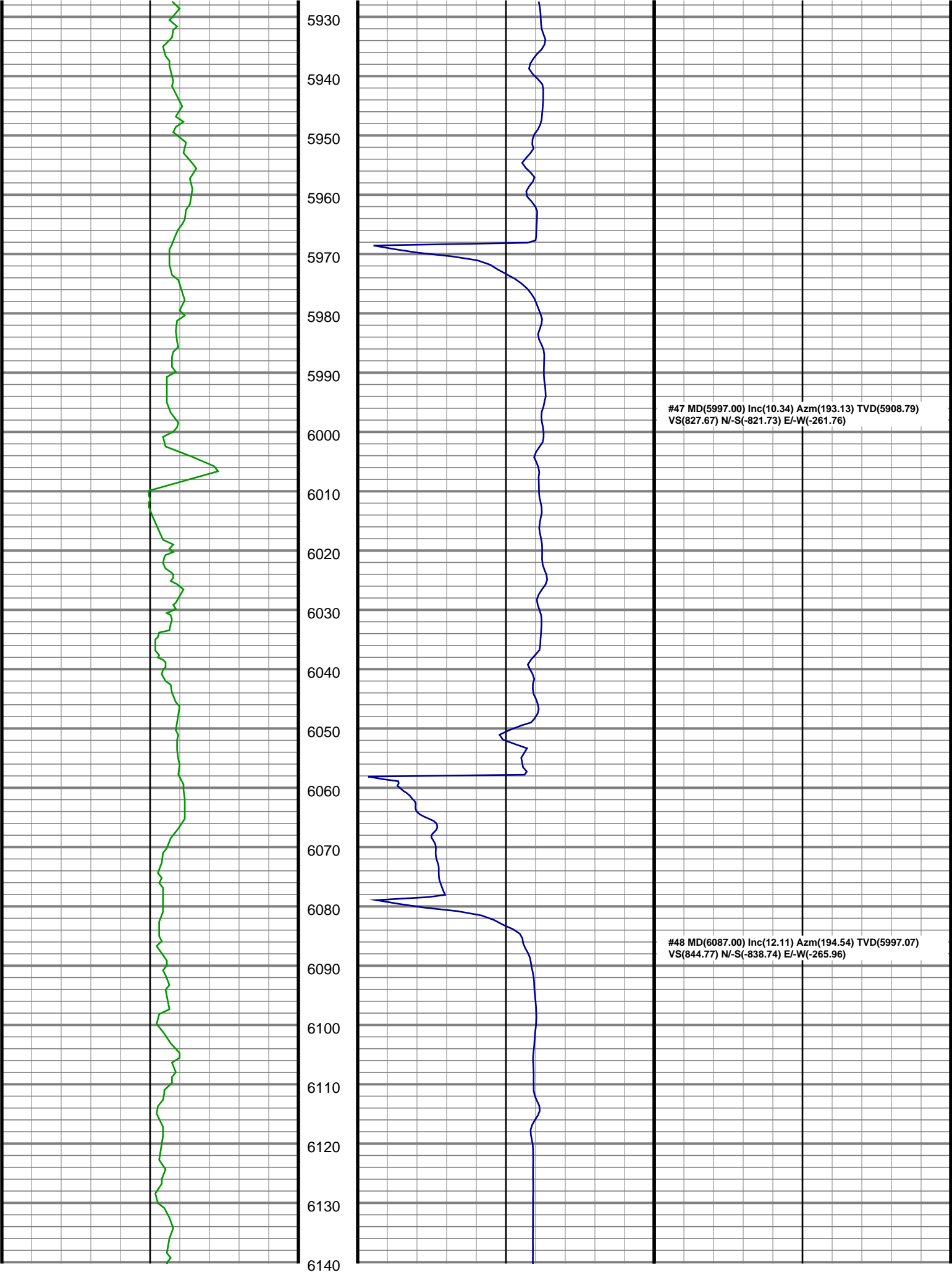


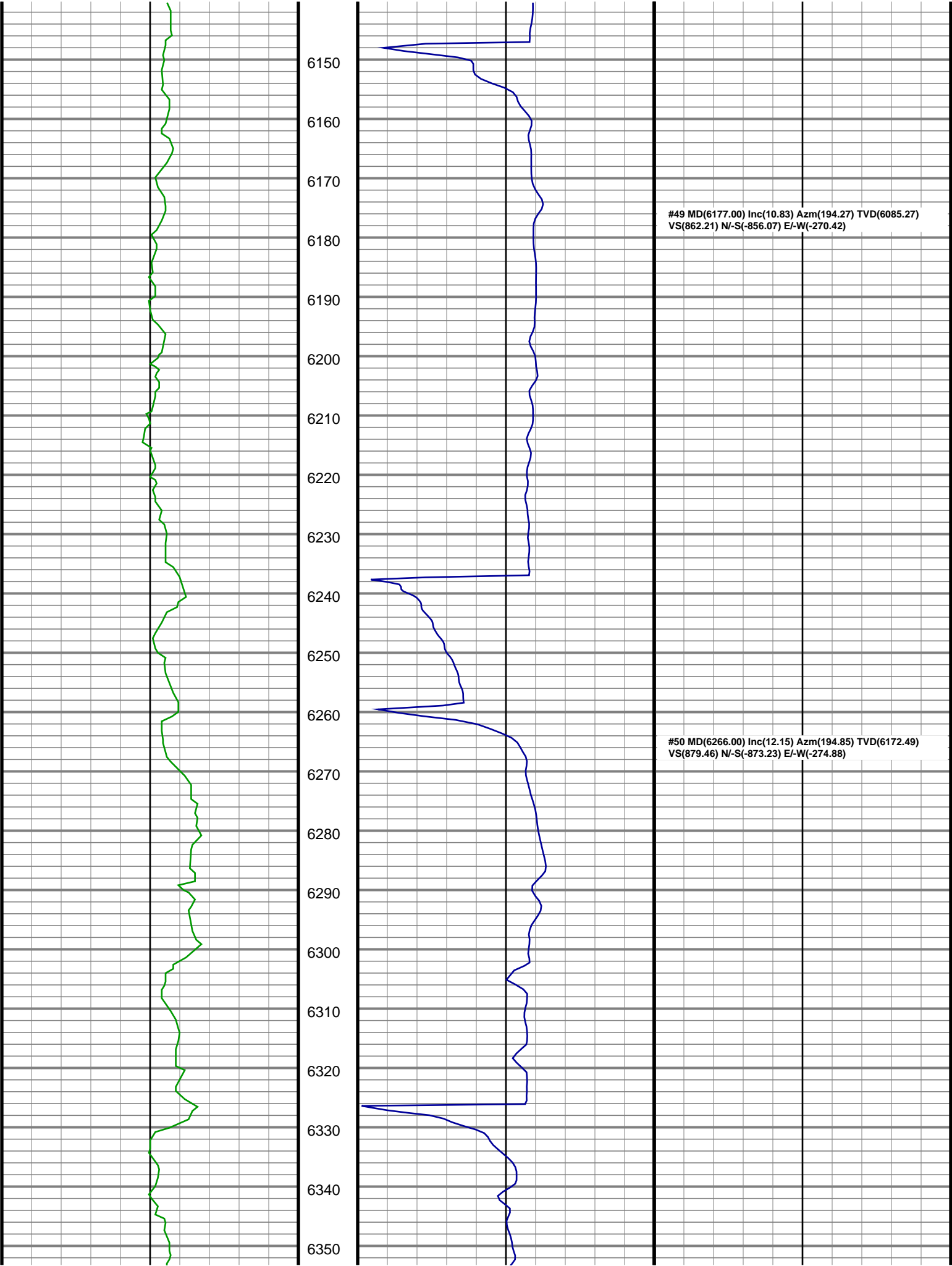
#40 MD(5371.00) Inc(11.22) Azm(195.77) TVD(5294.87)
VS(709.79) N/-S(-704.63) E/-W(-227.67)

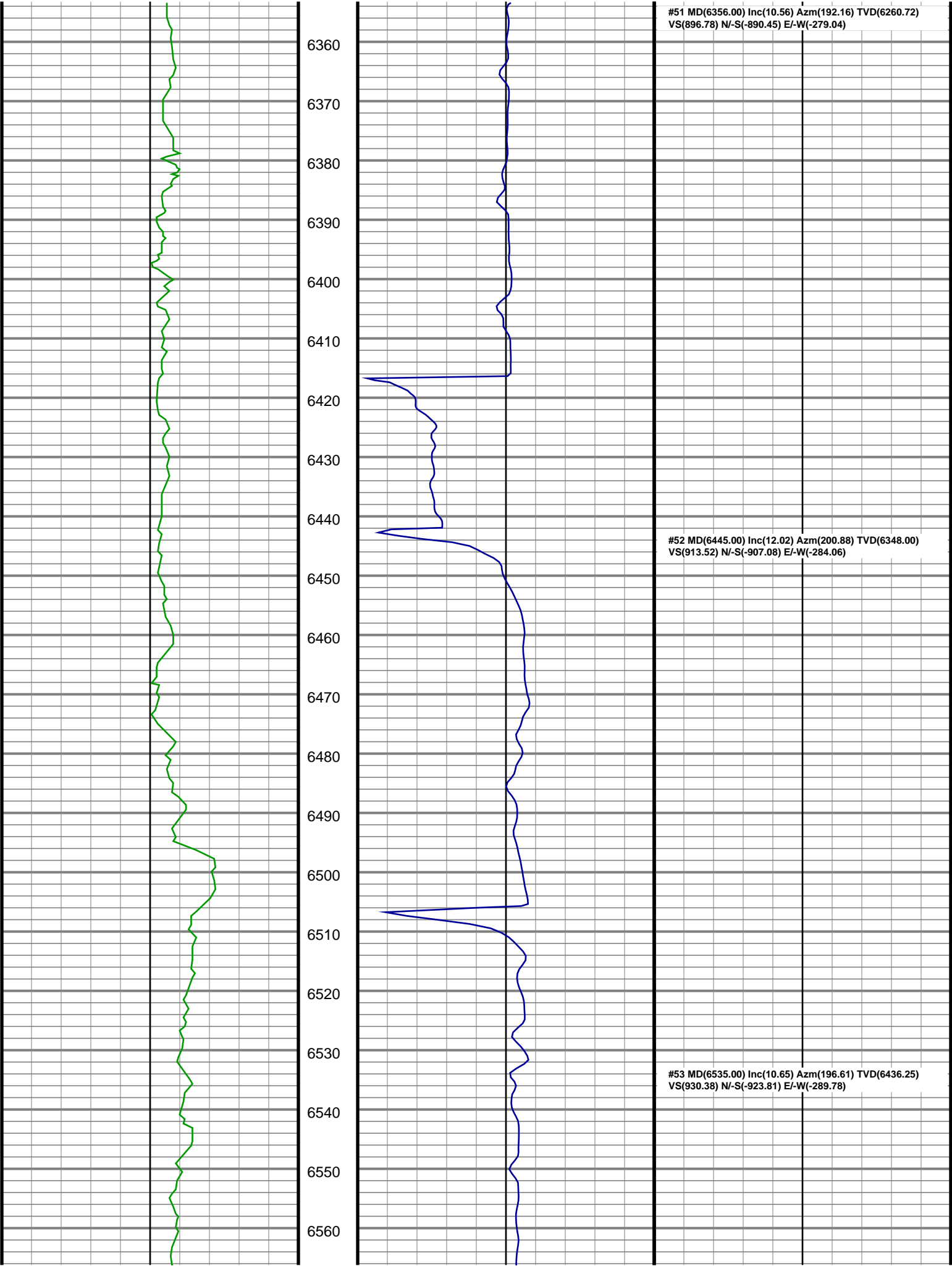
#41 MD(5460.00) Inc(9.68) Azm(196.13) TVD(5382.39)
VS(725.42) N/-S(-720.15) E/-W(-232.10)

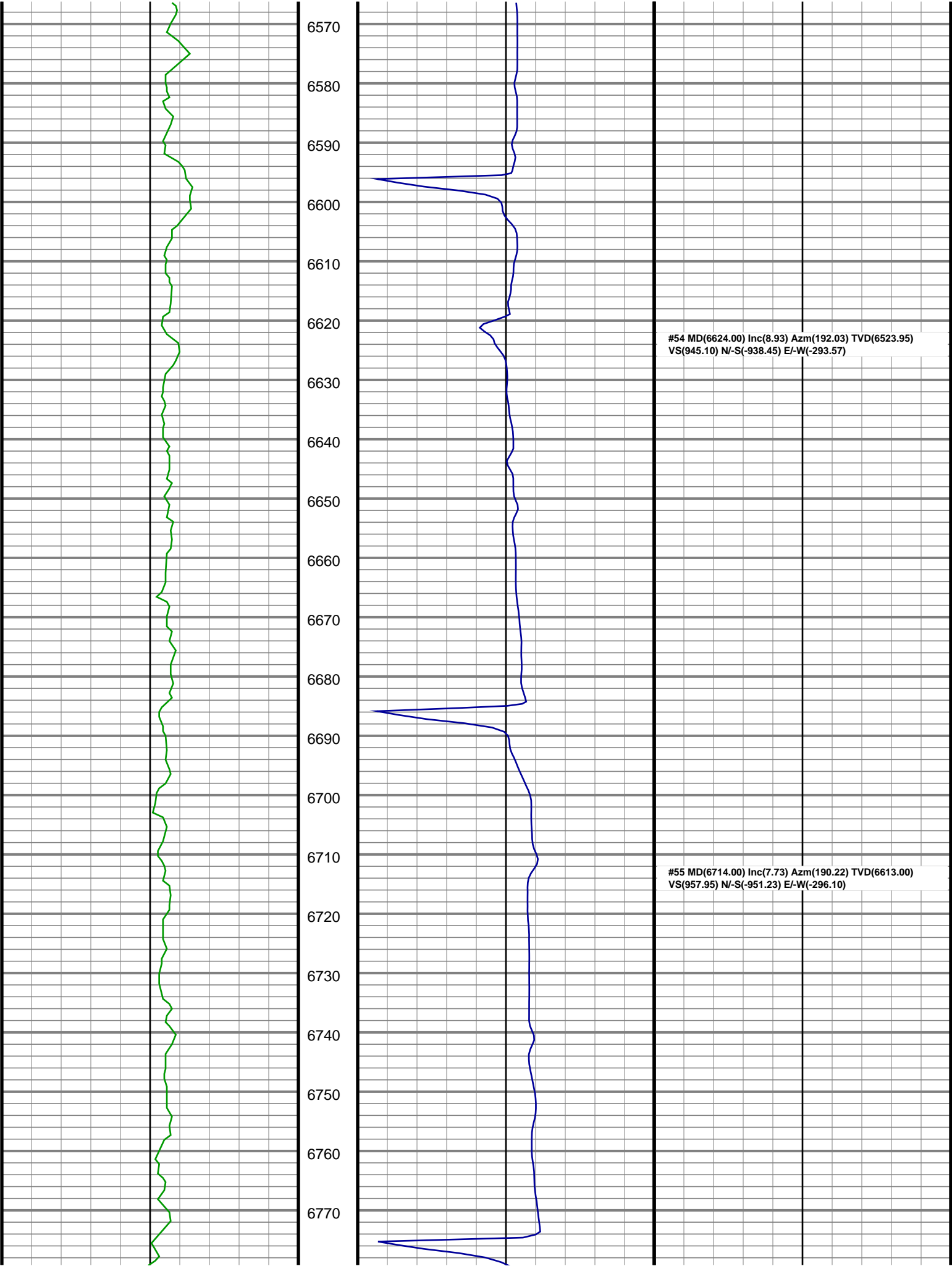


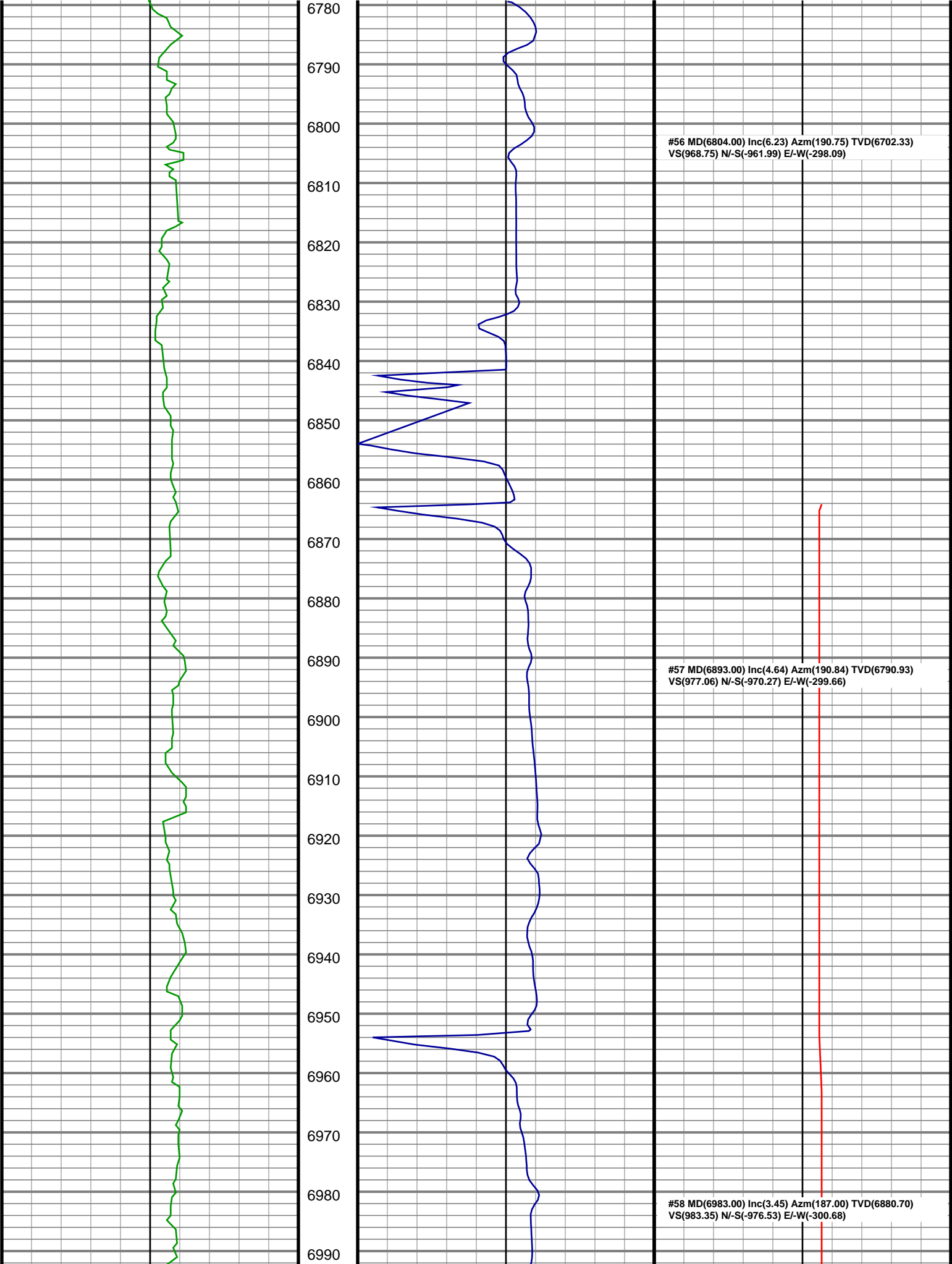


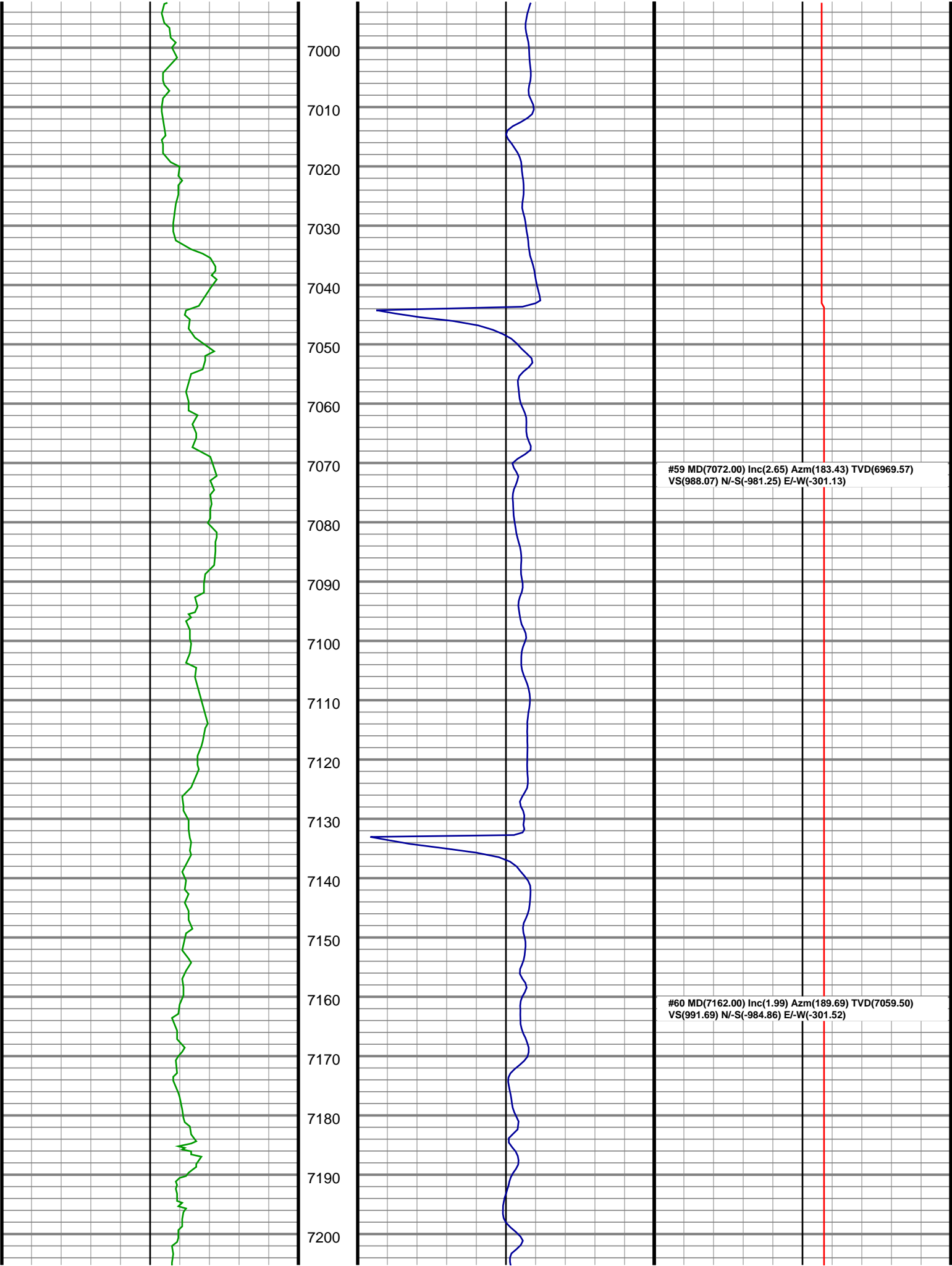


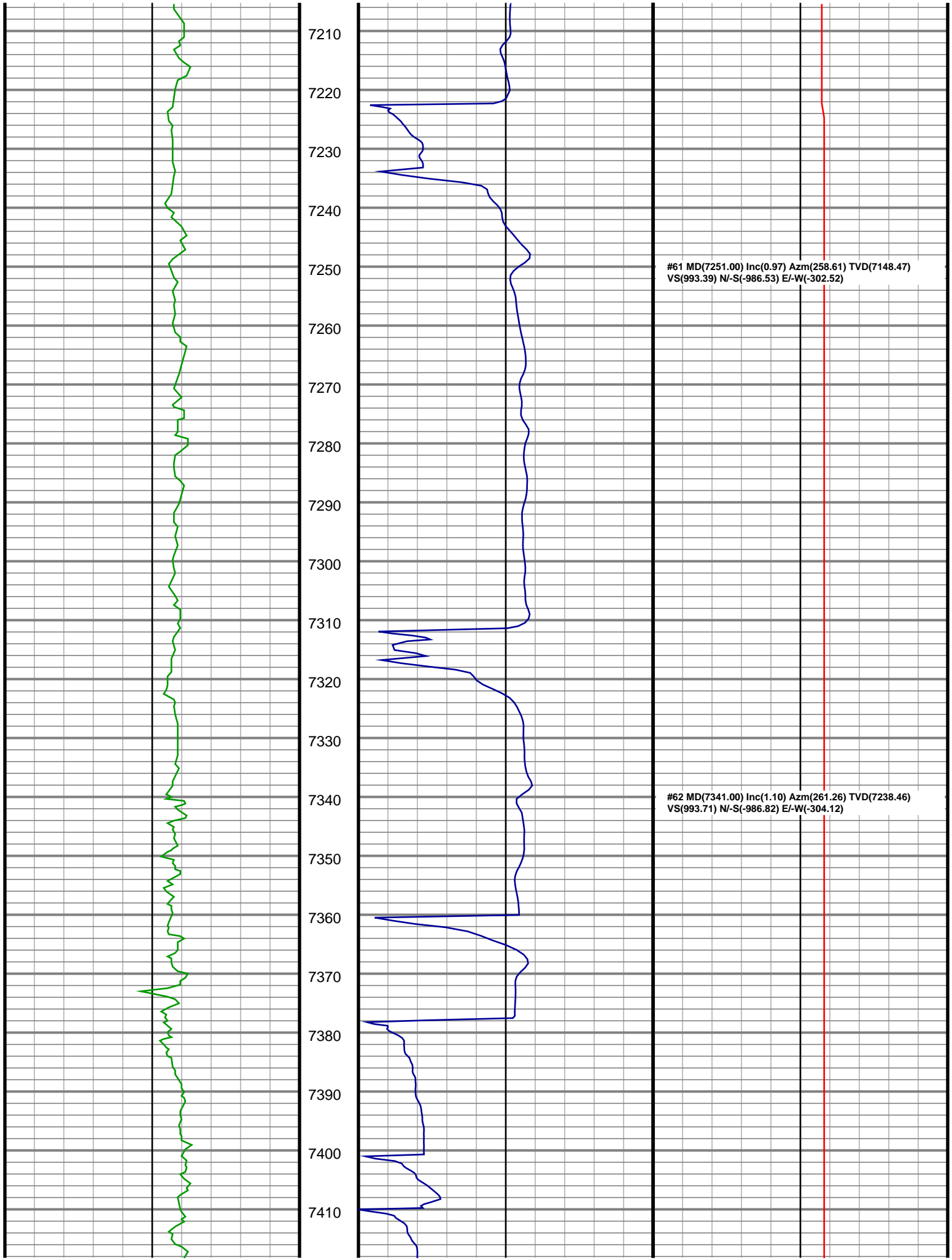


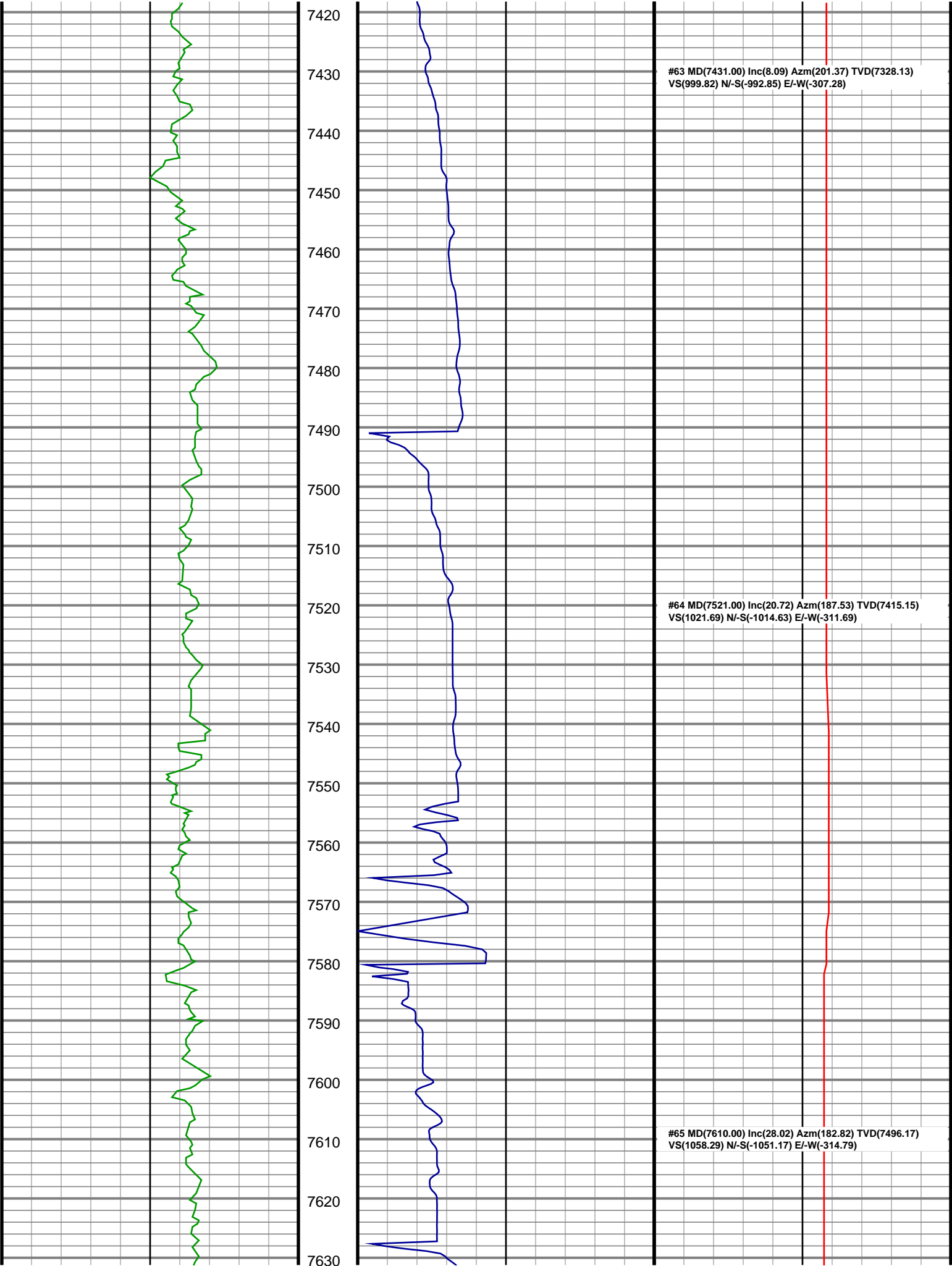


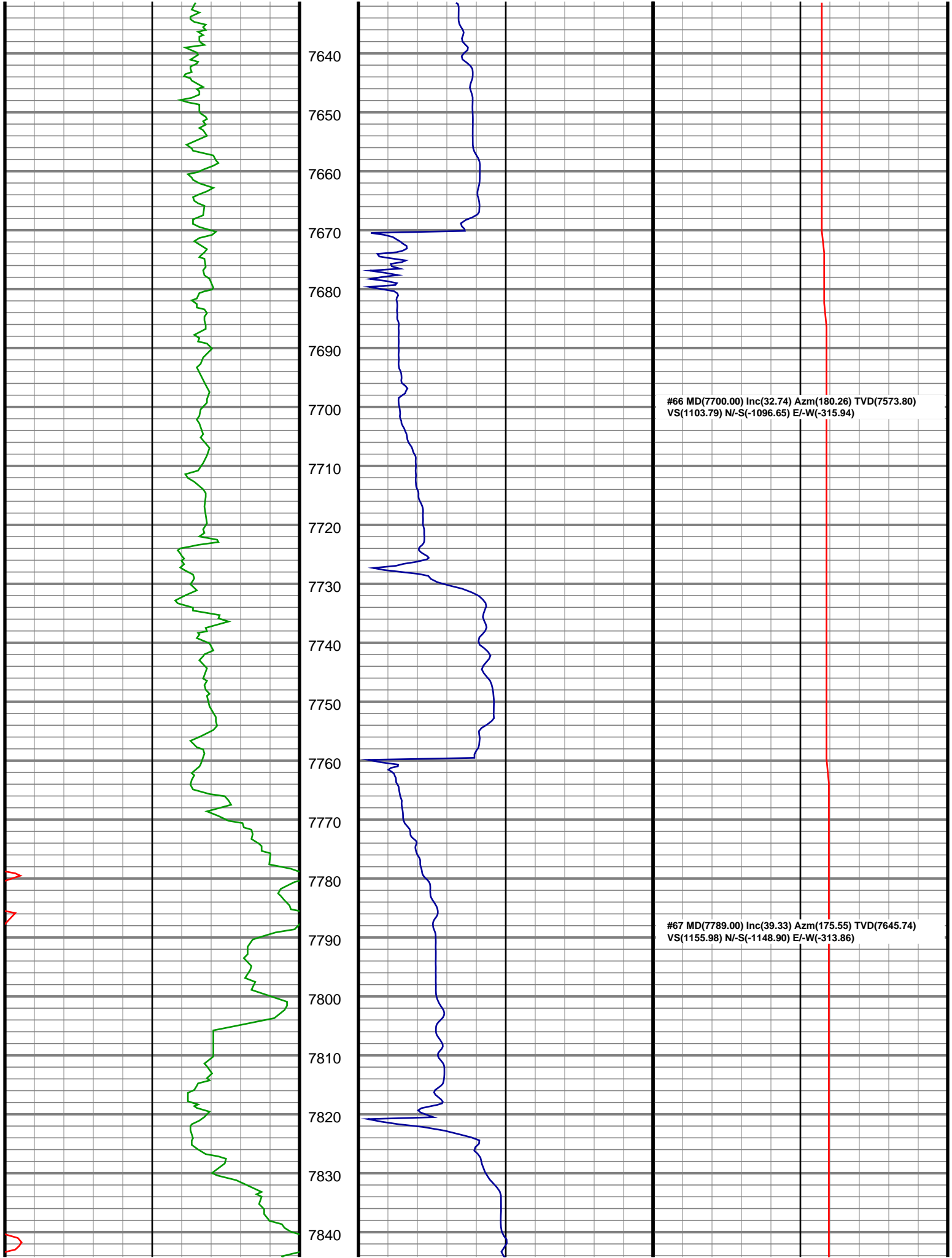


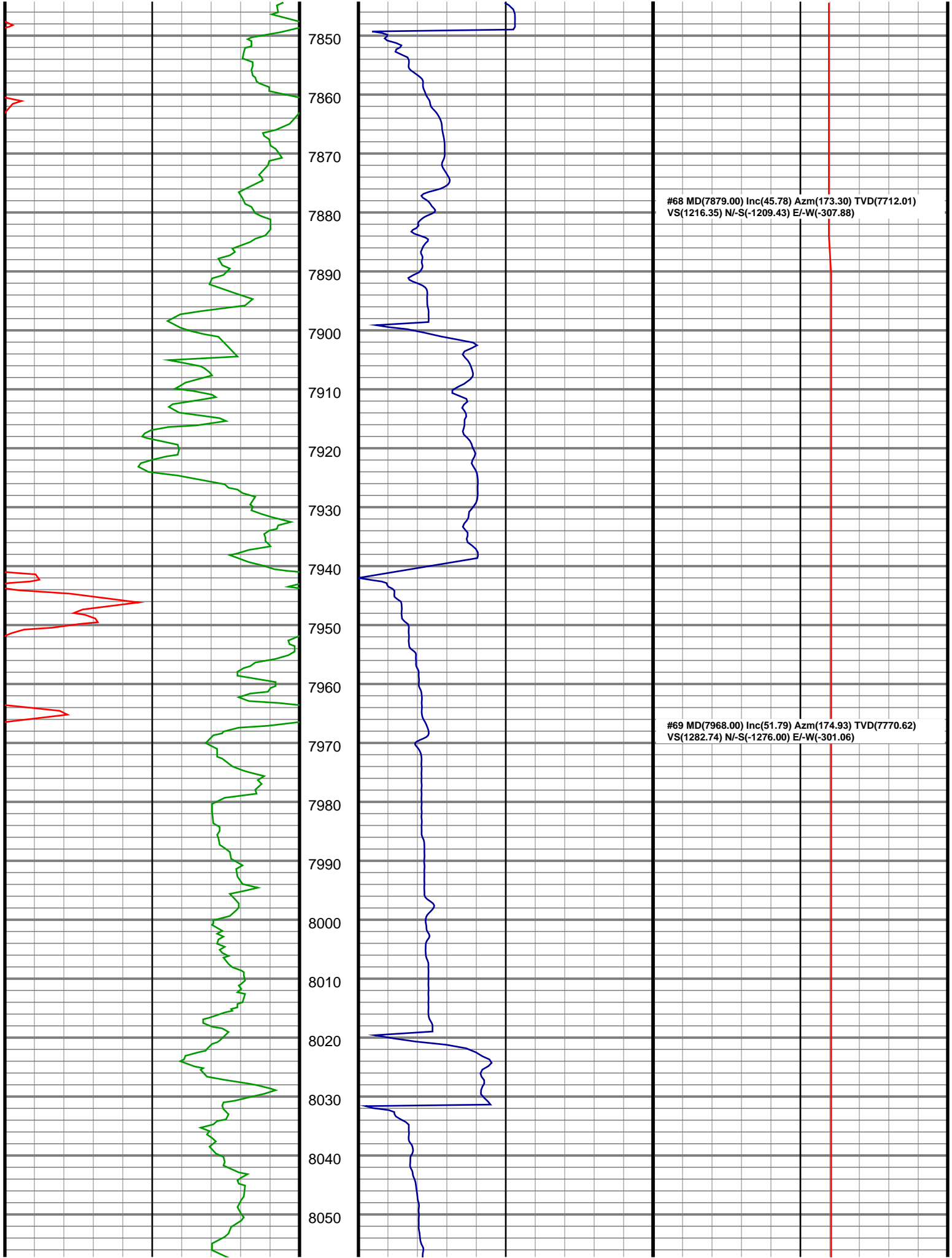


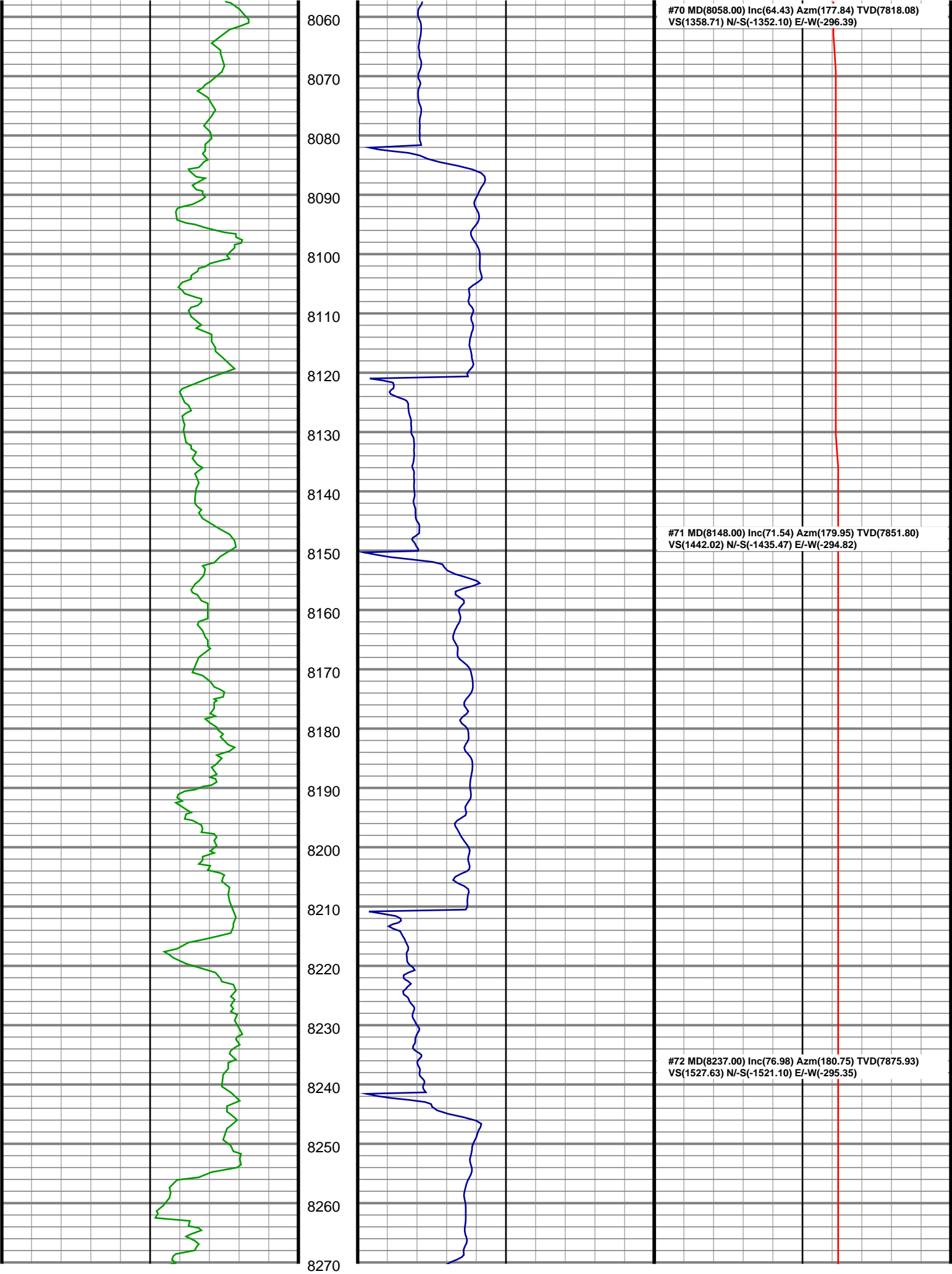


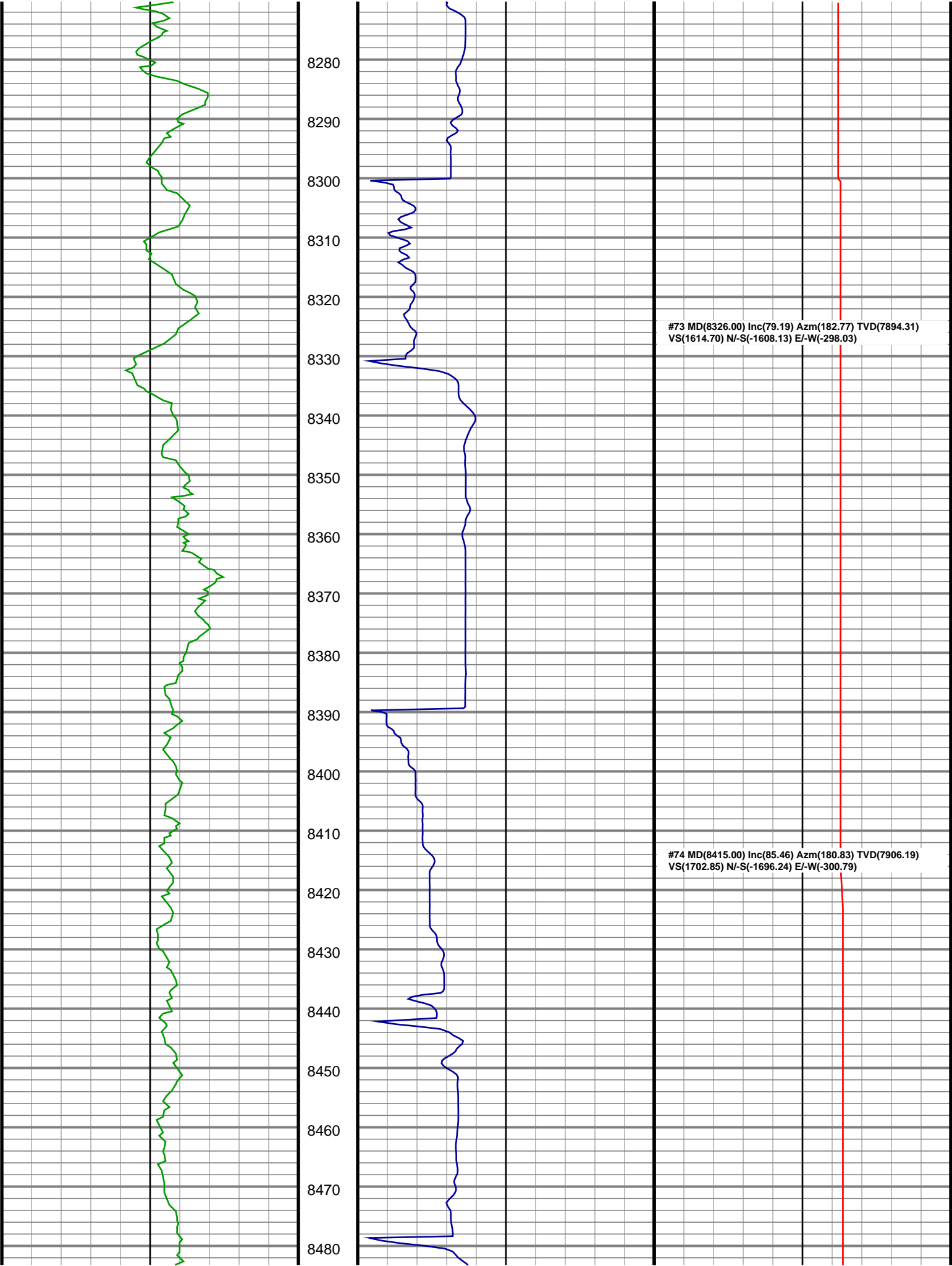


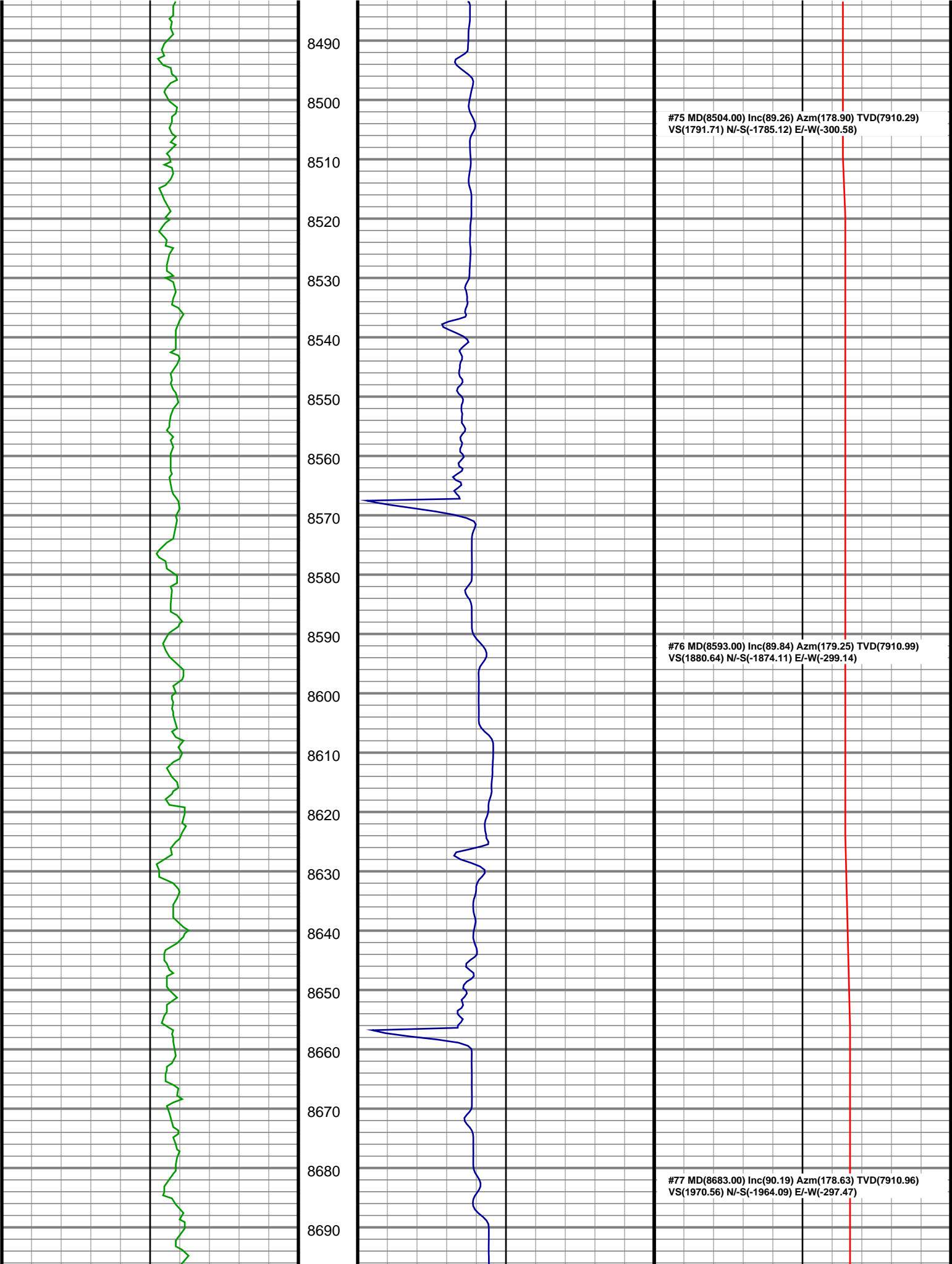


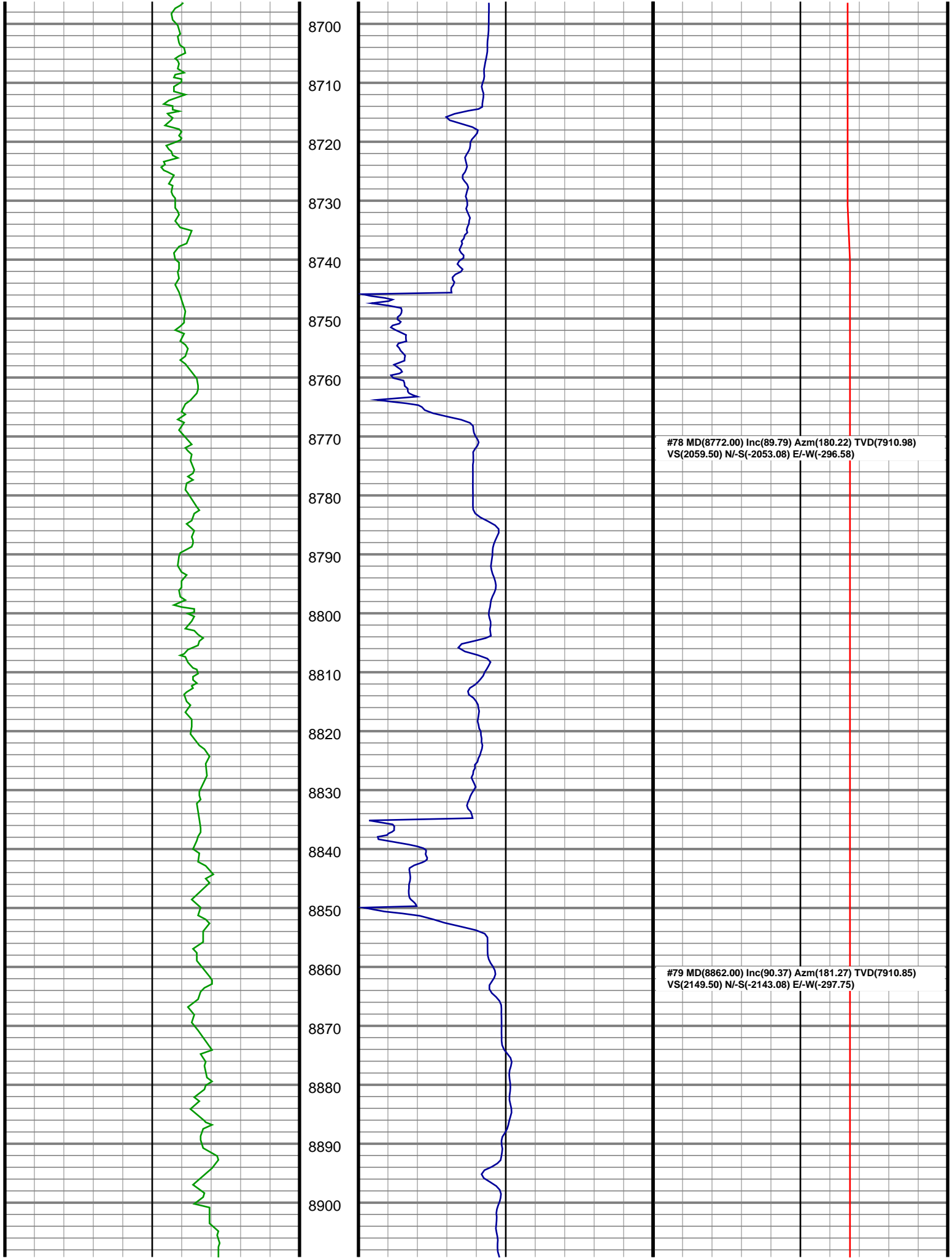


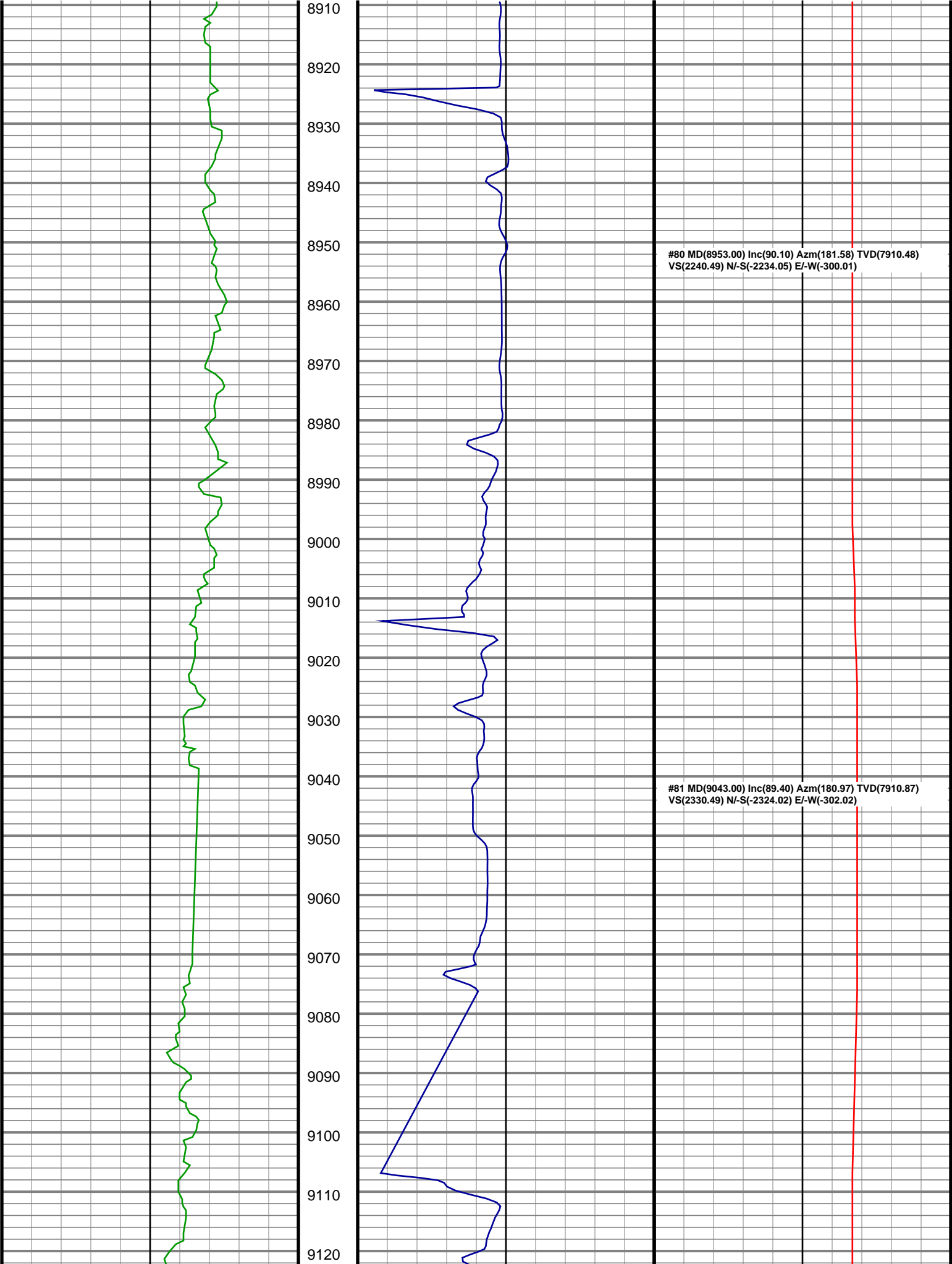


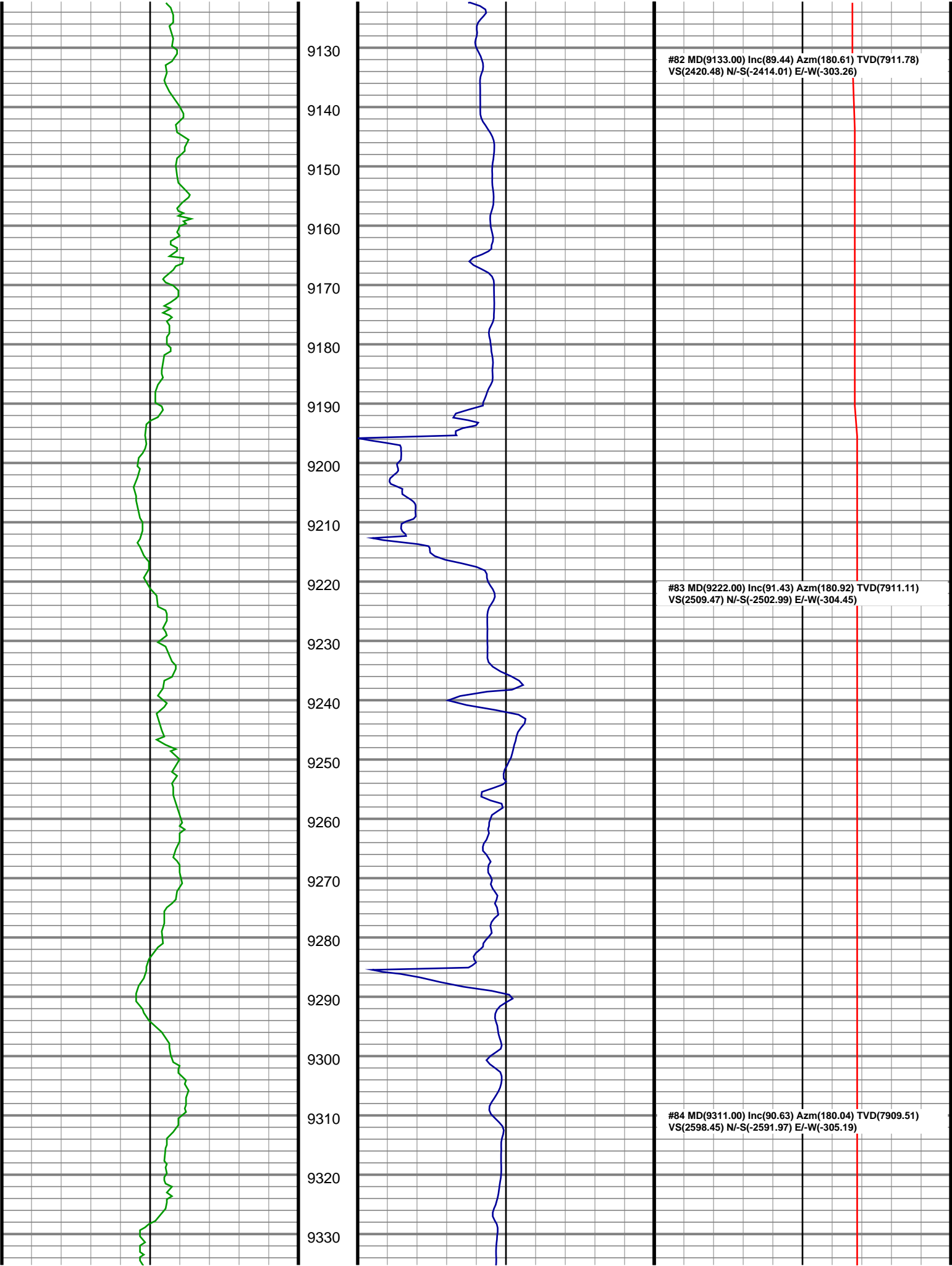


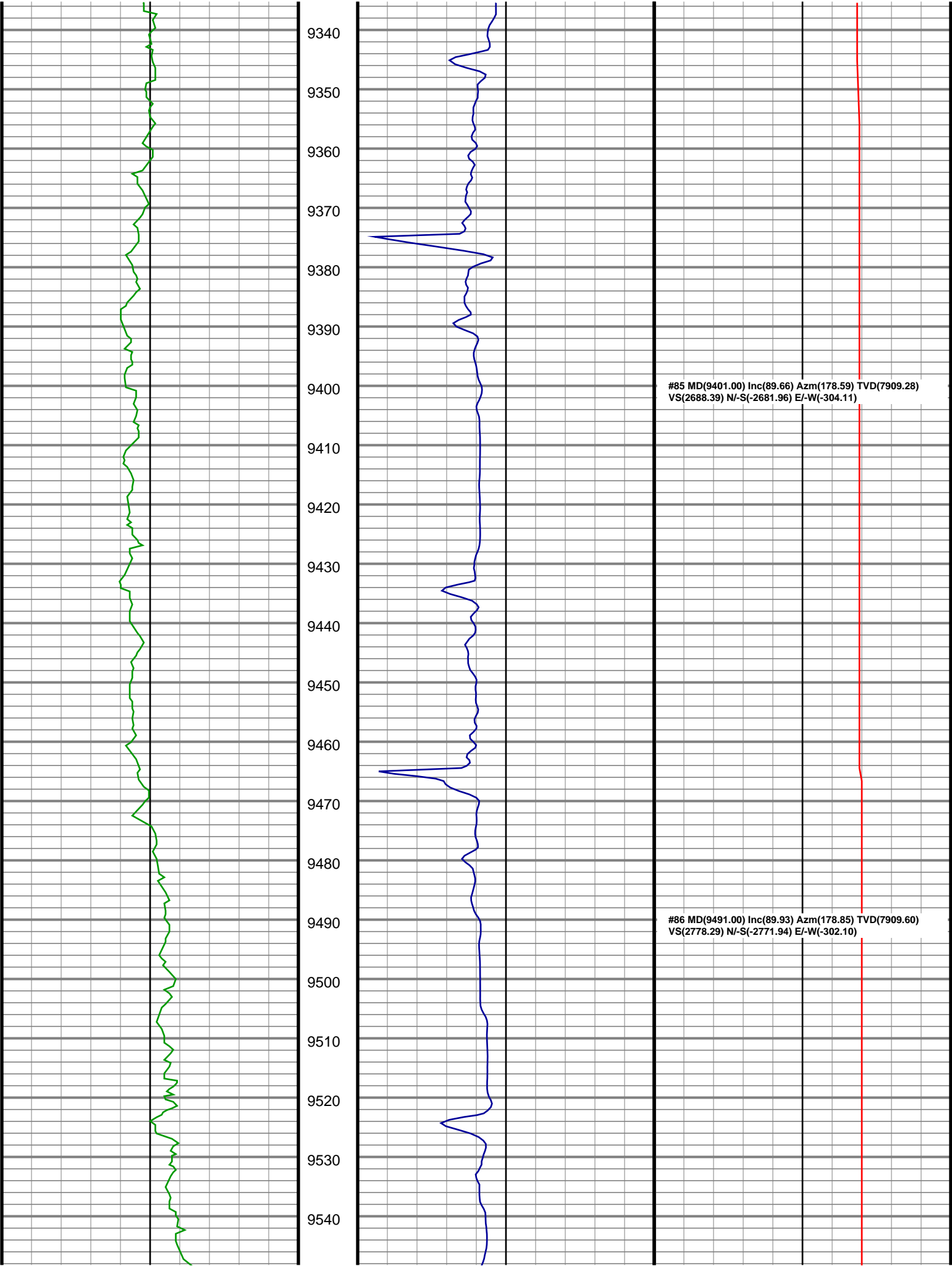


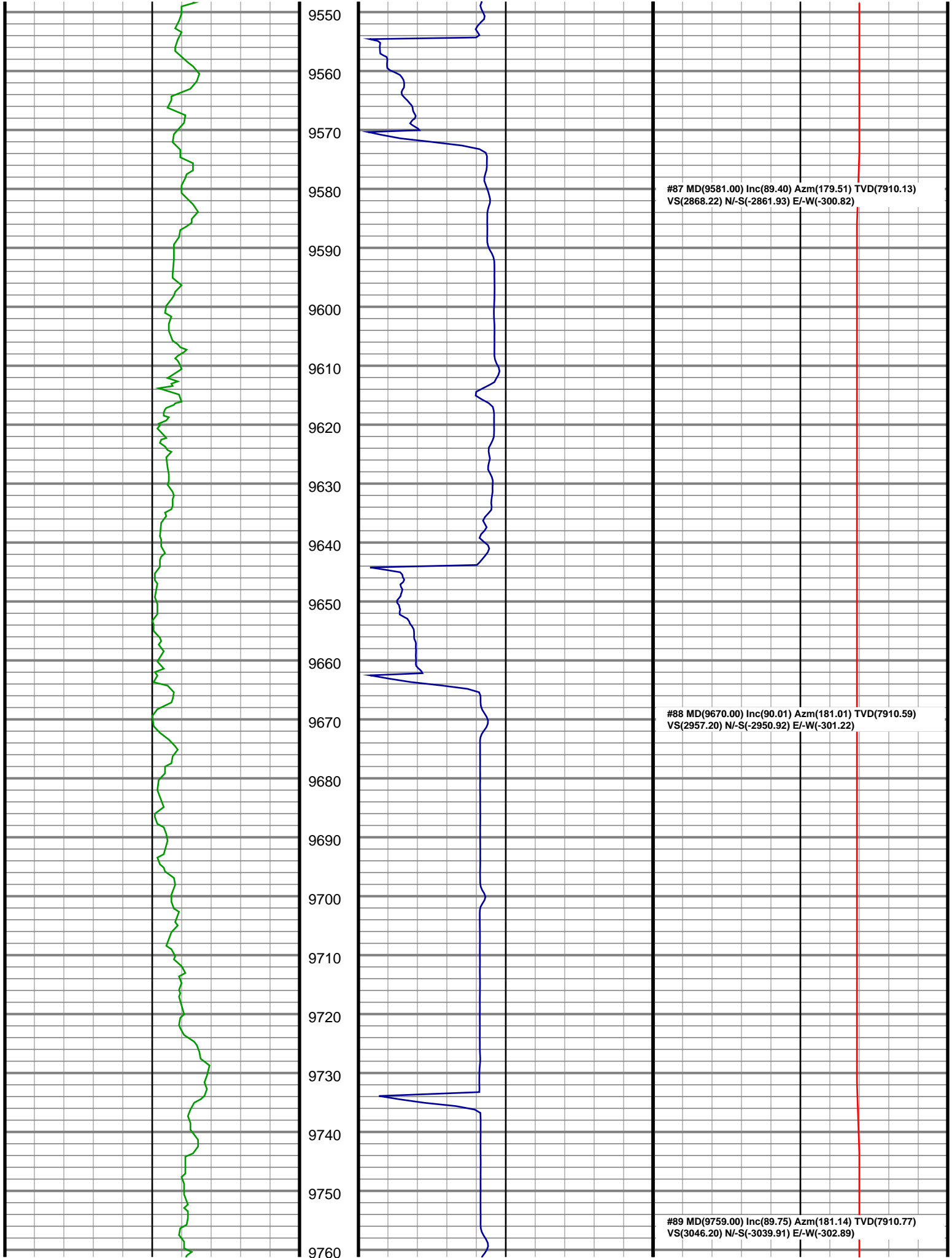


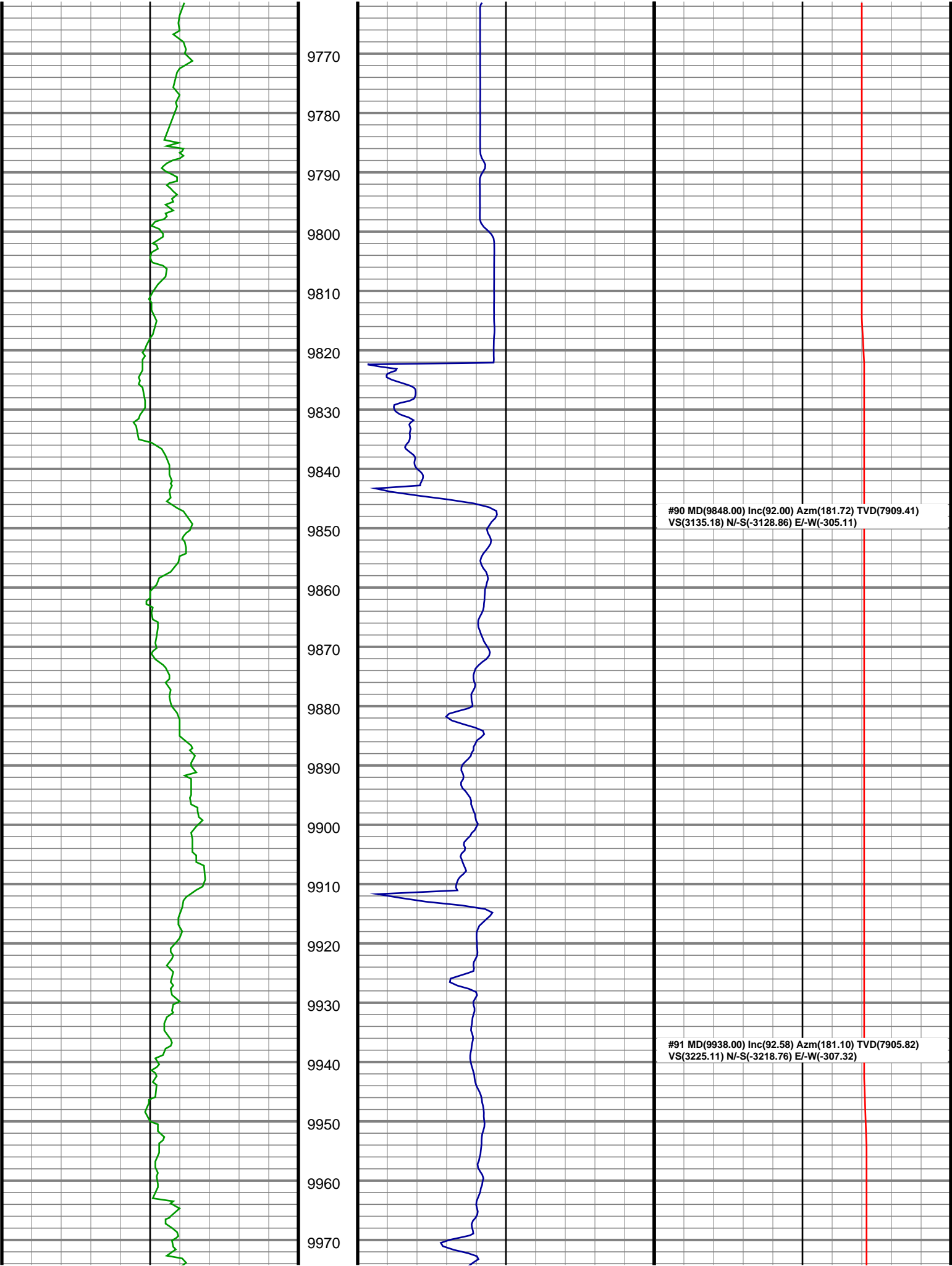


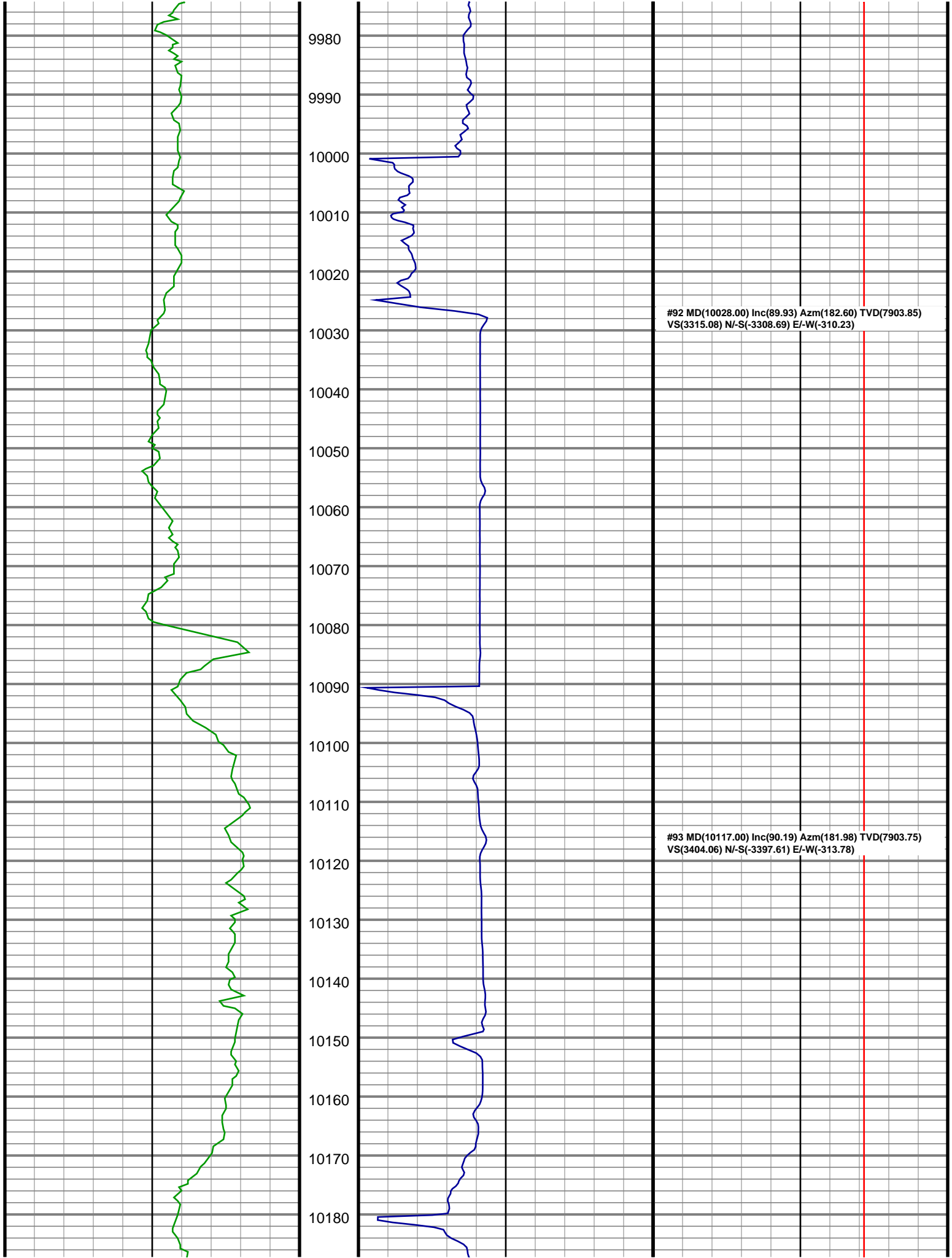


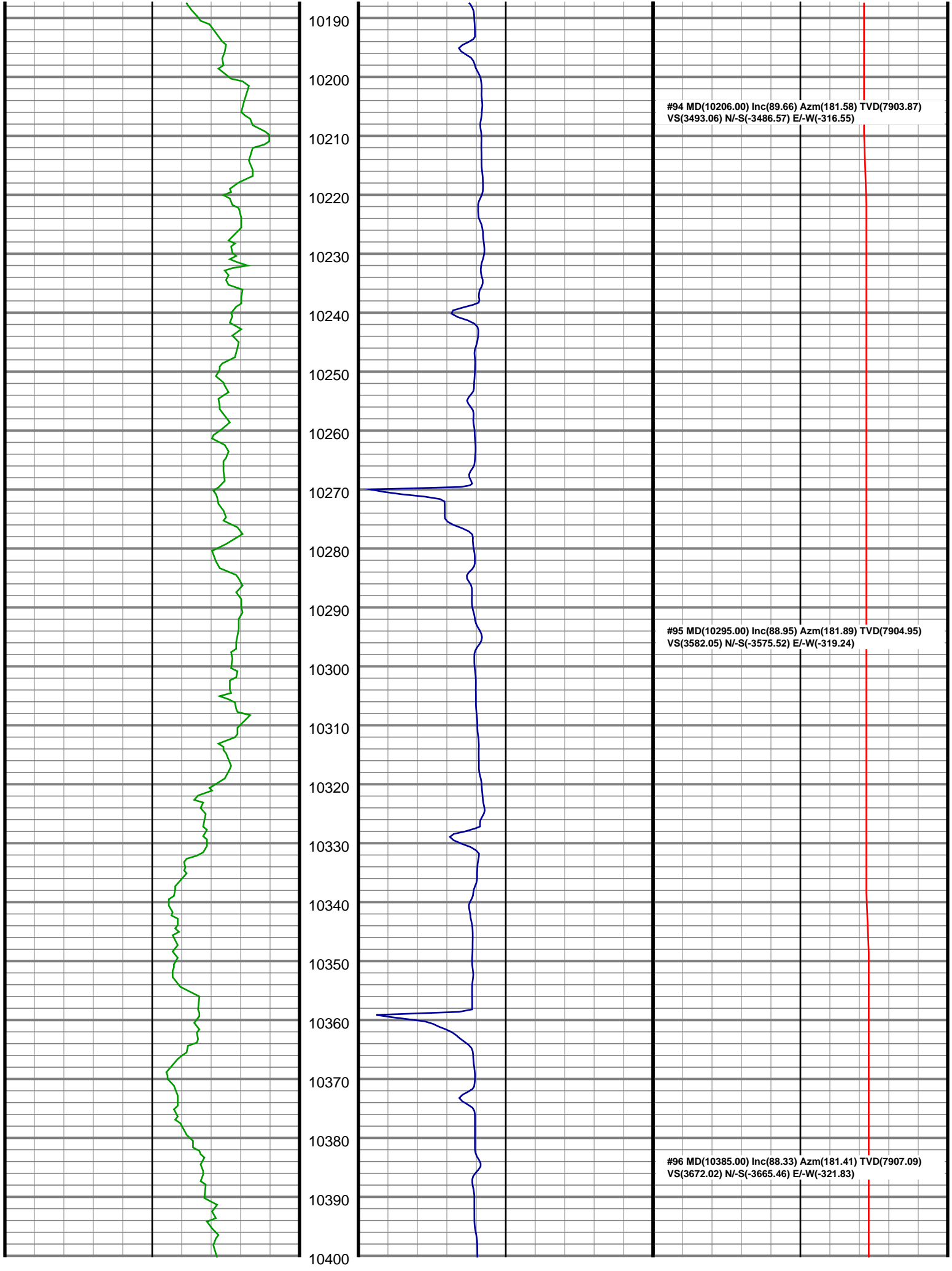


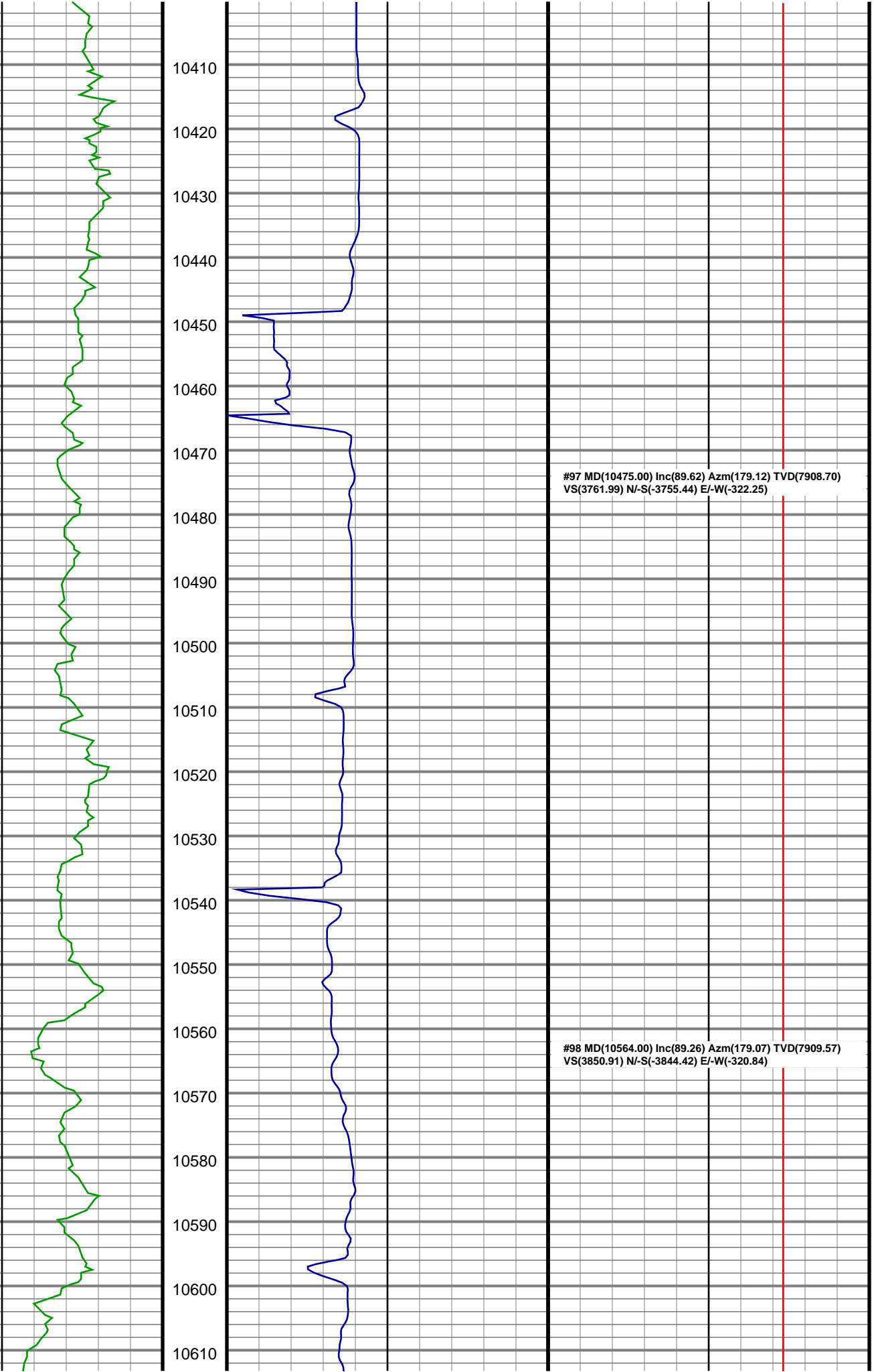






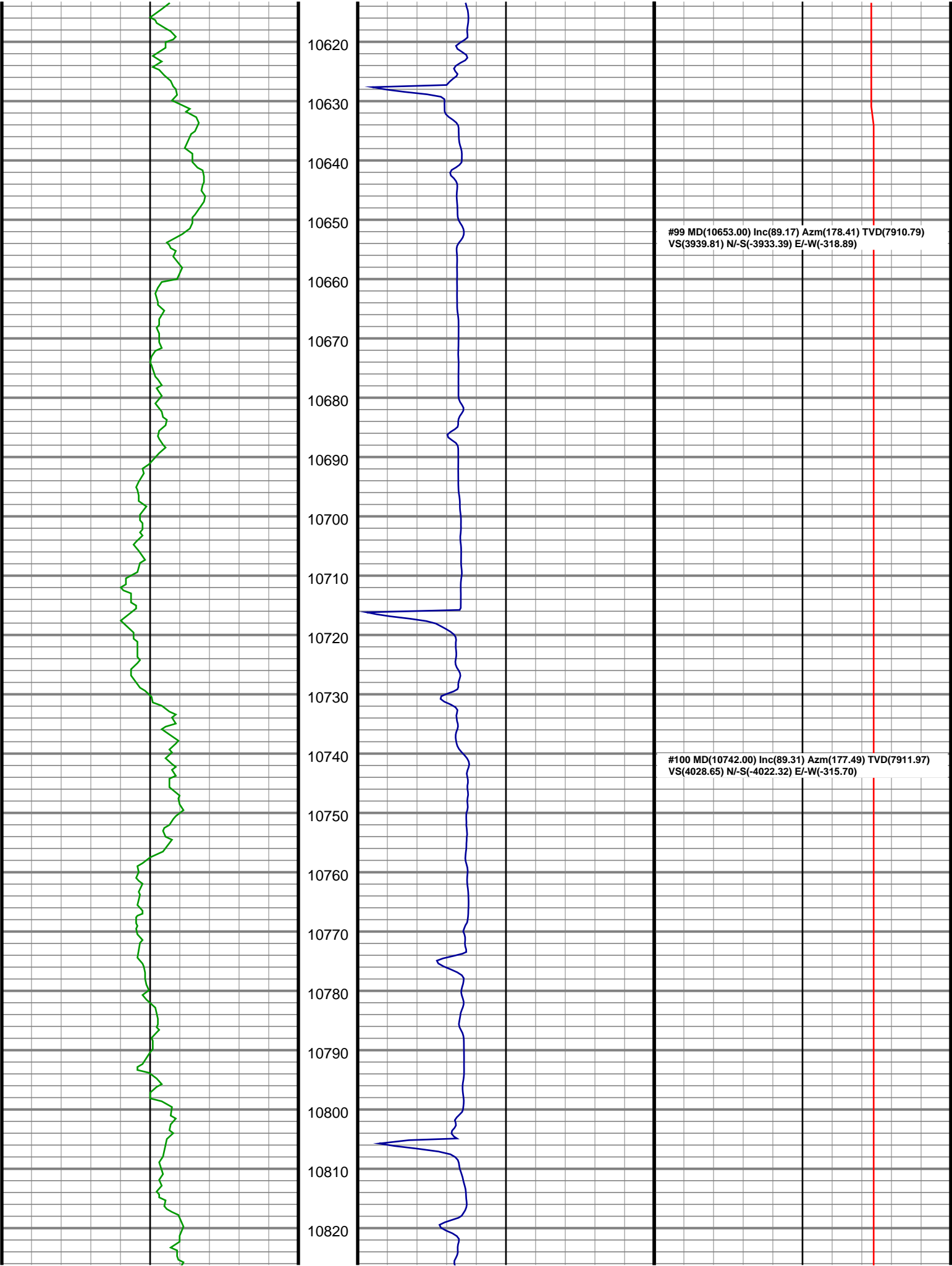


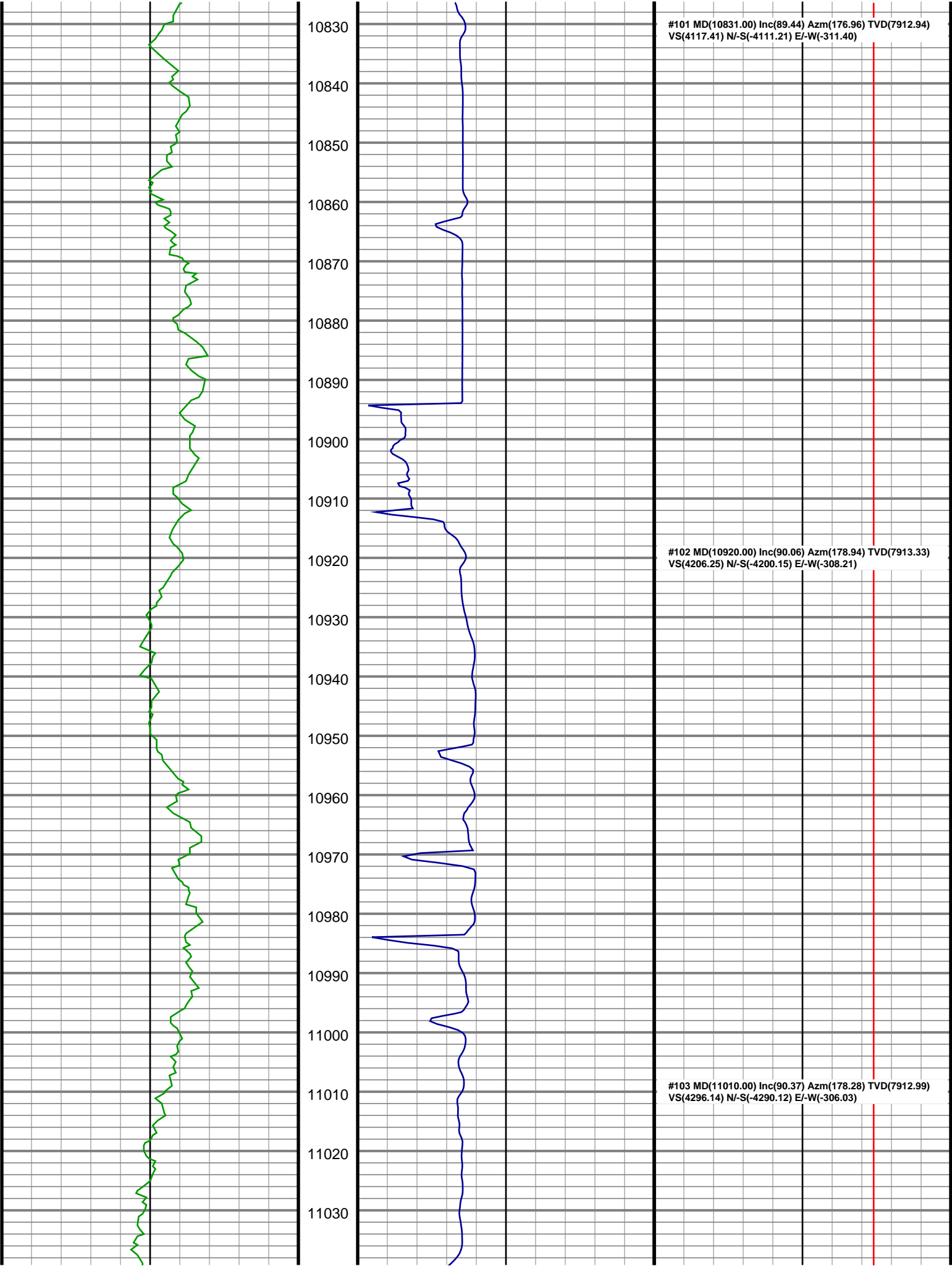


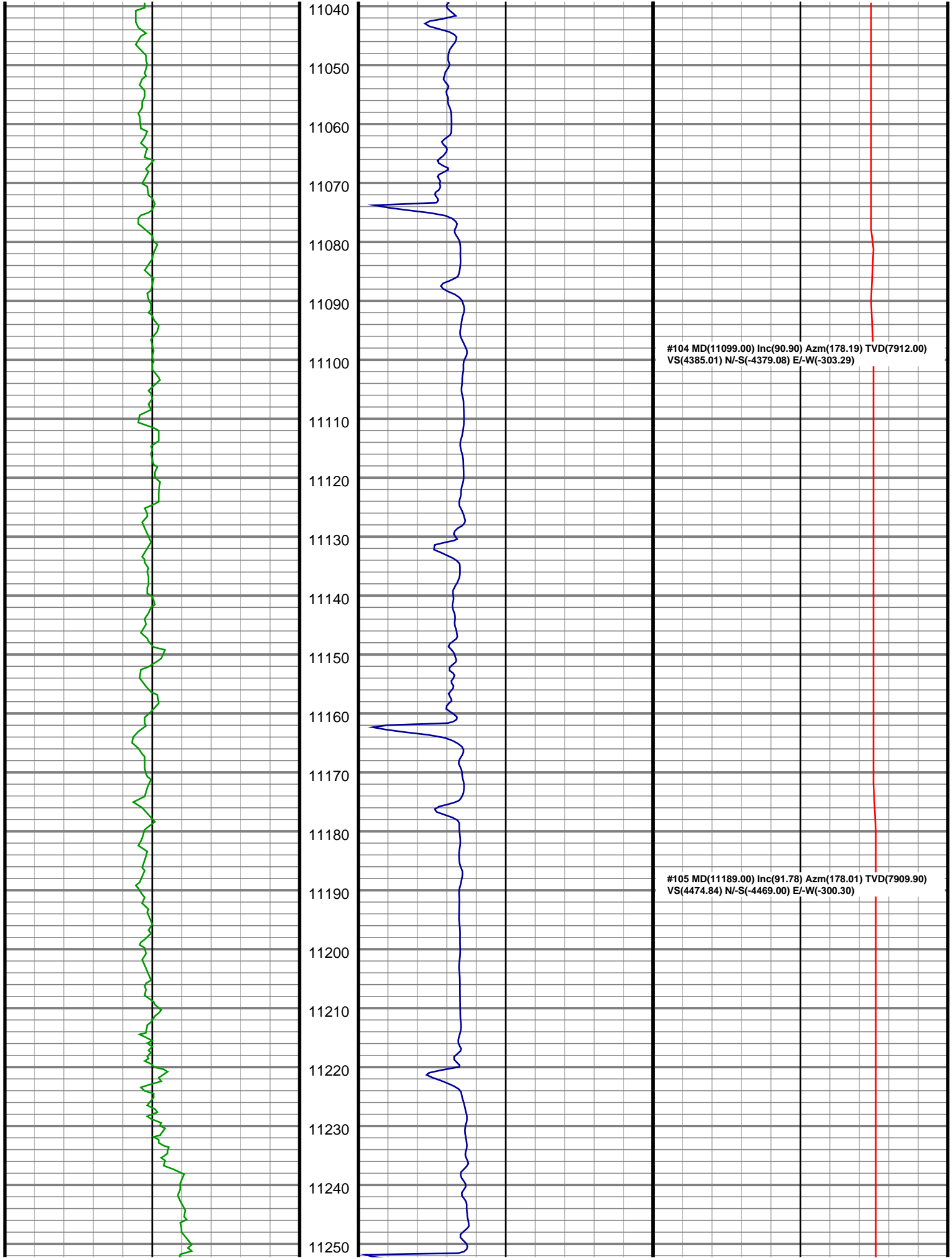


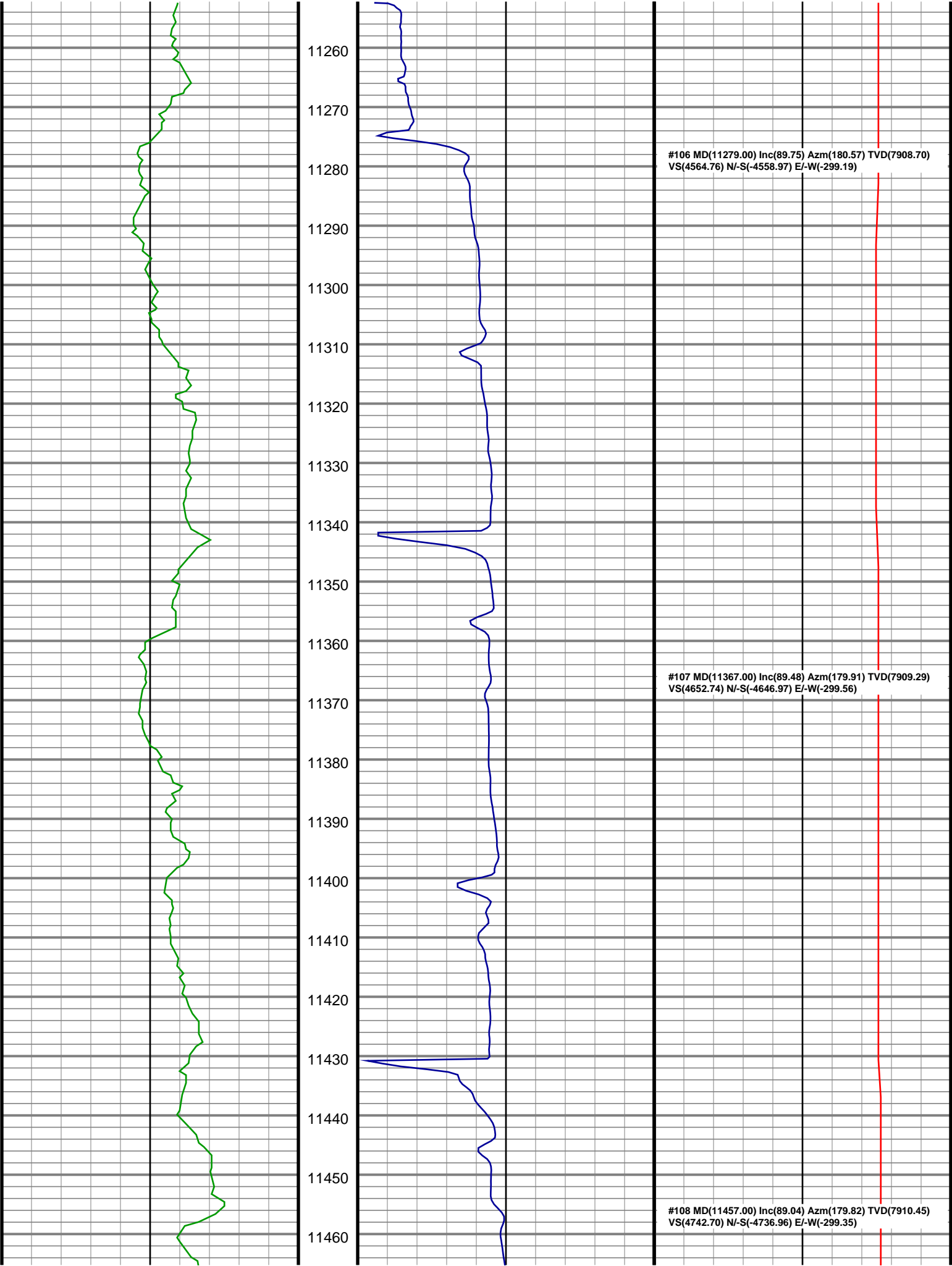
#97 MD(10475.00) Inc(89.62) Azm(179.12) TVD(7908.70)
VS(3761.99) N/-S(-3755.44) E/-W(-322.25)

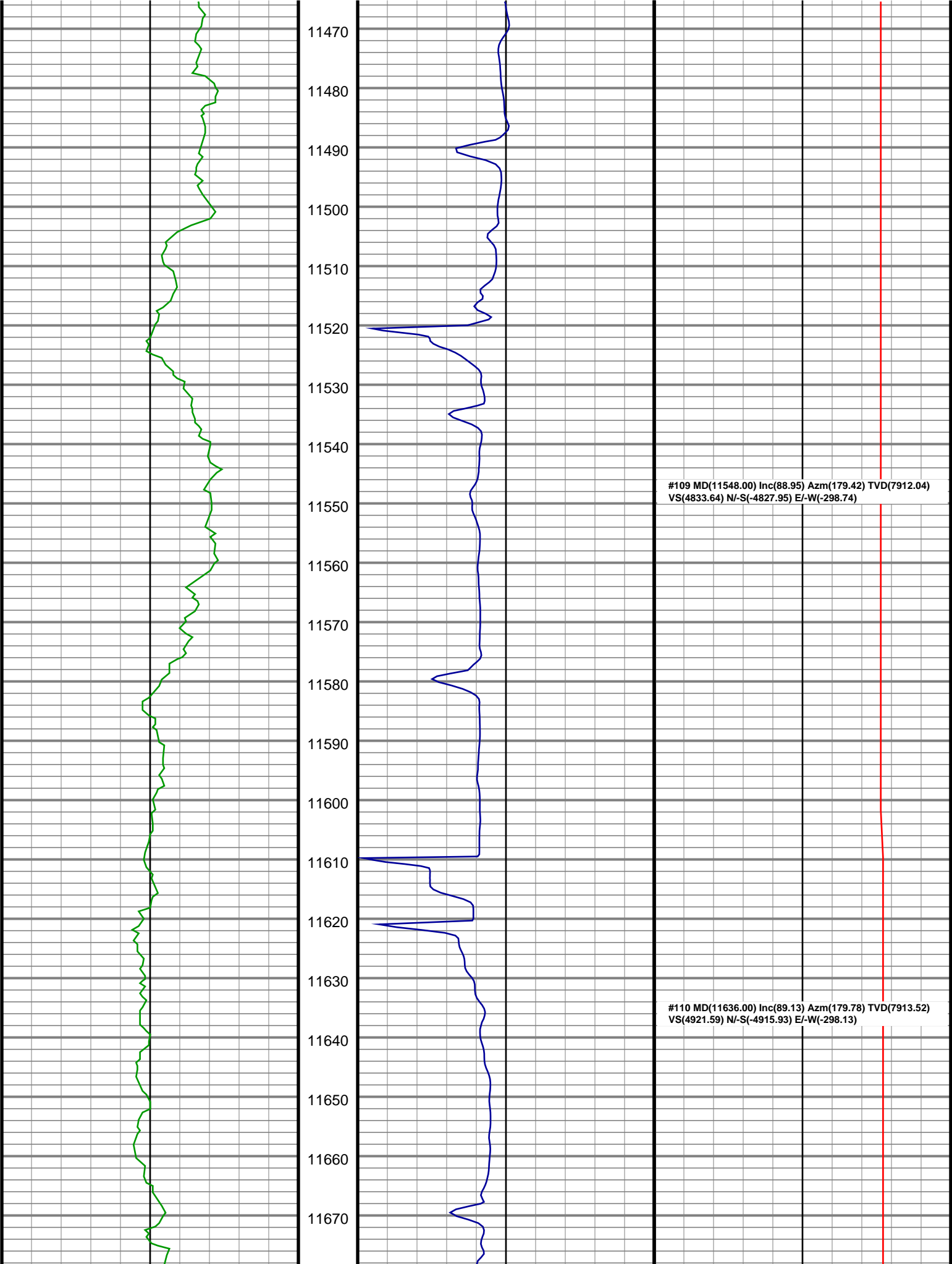
#98 MD(10564.00) Inc(89.26) Azm(179.07) TVD(7909.57)
VS(3850.91) N/-S(-3844.42) E/-W(-320.84)

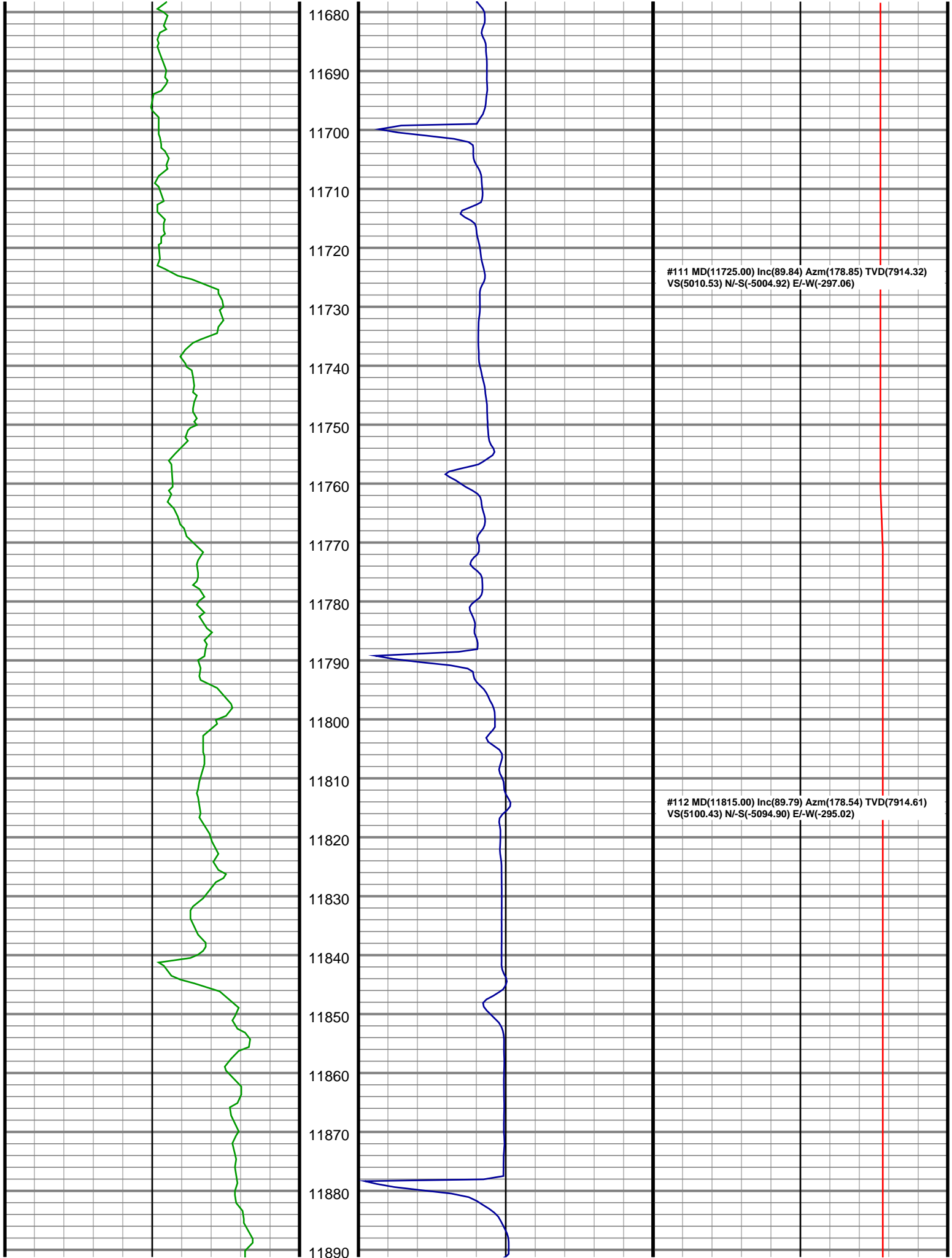


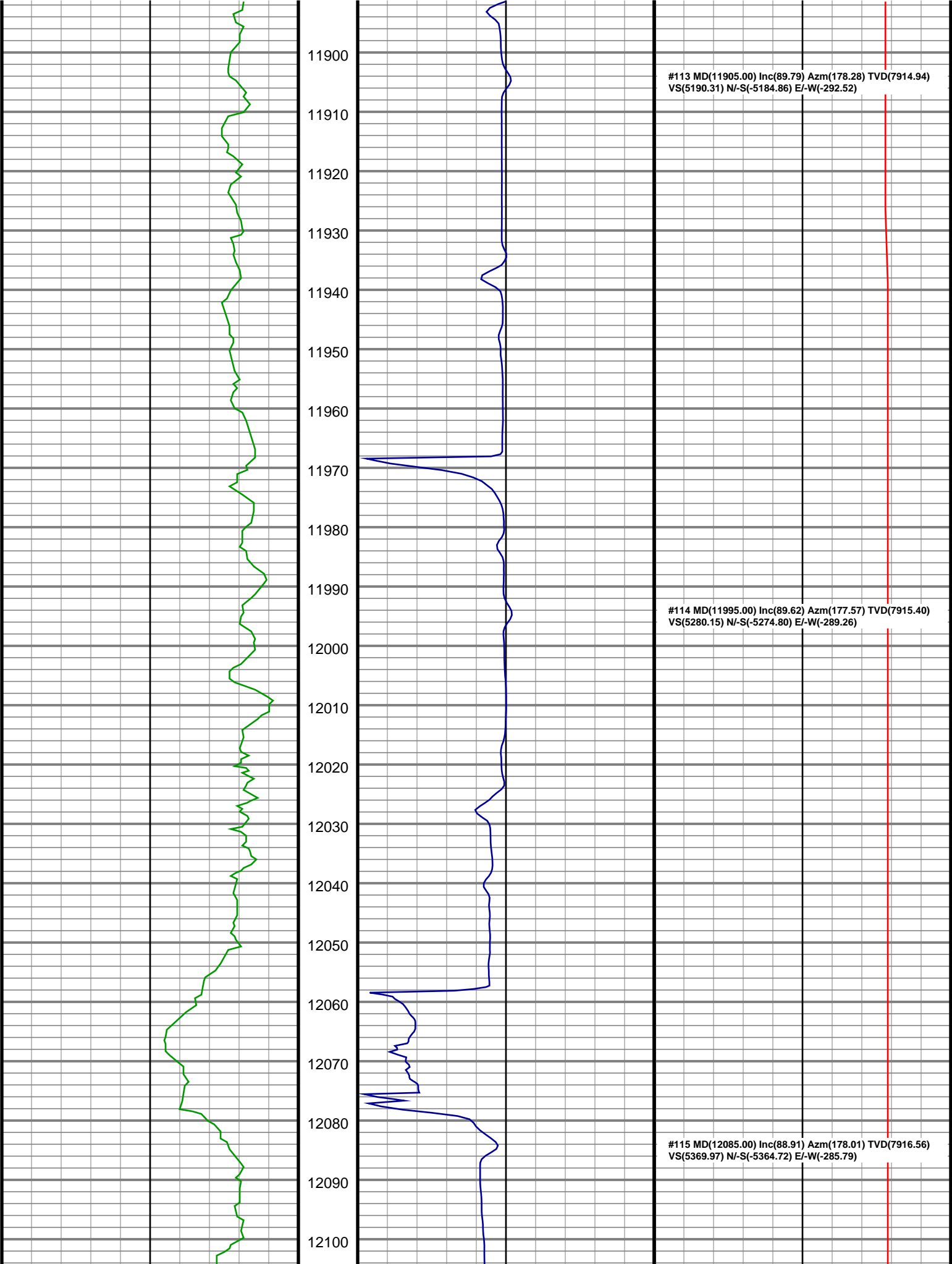


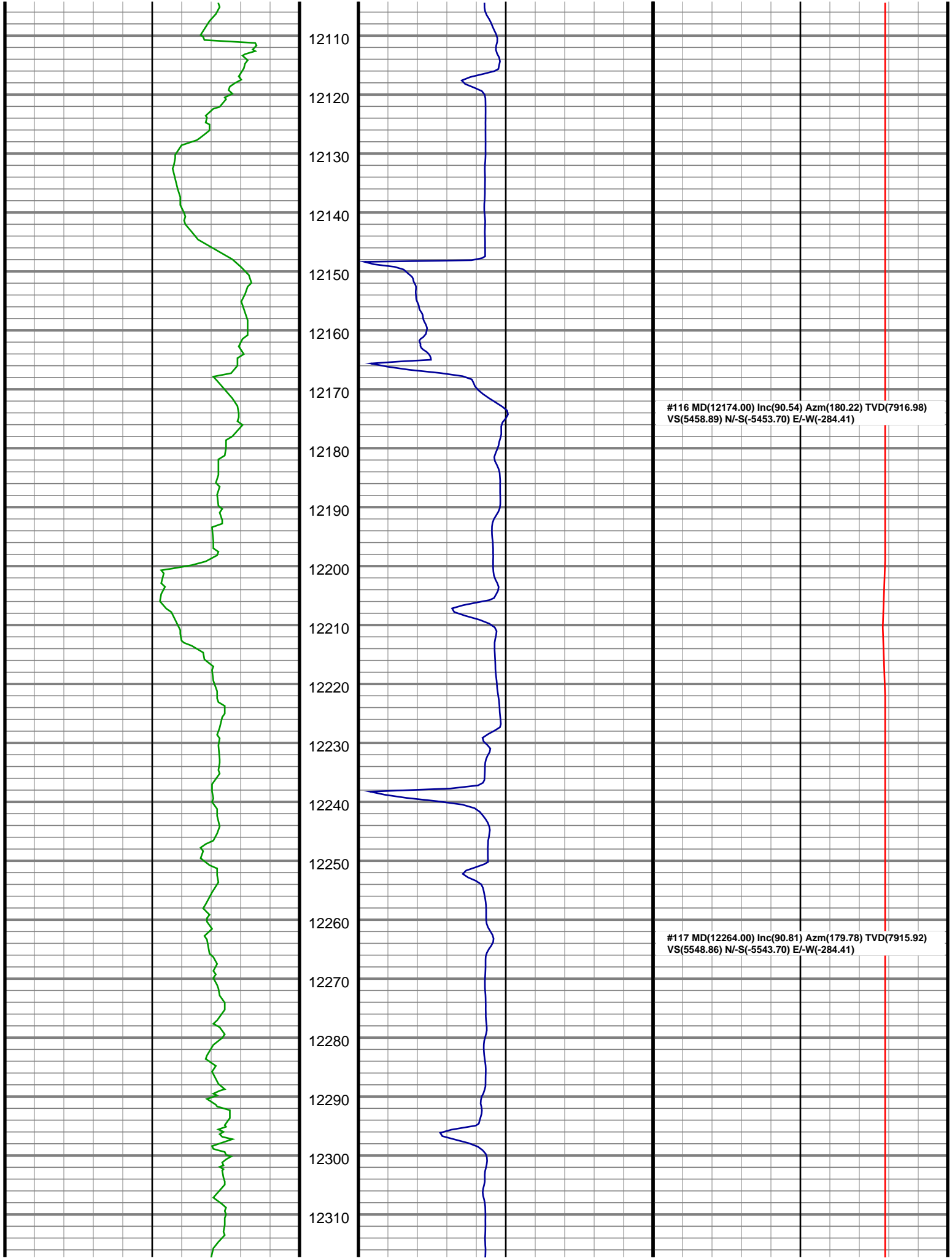


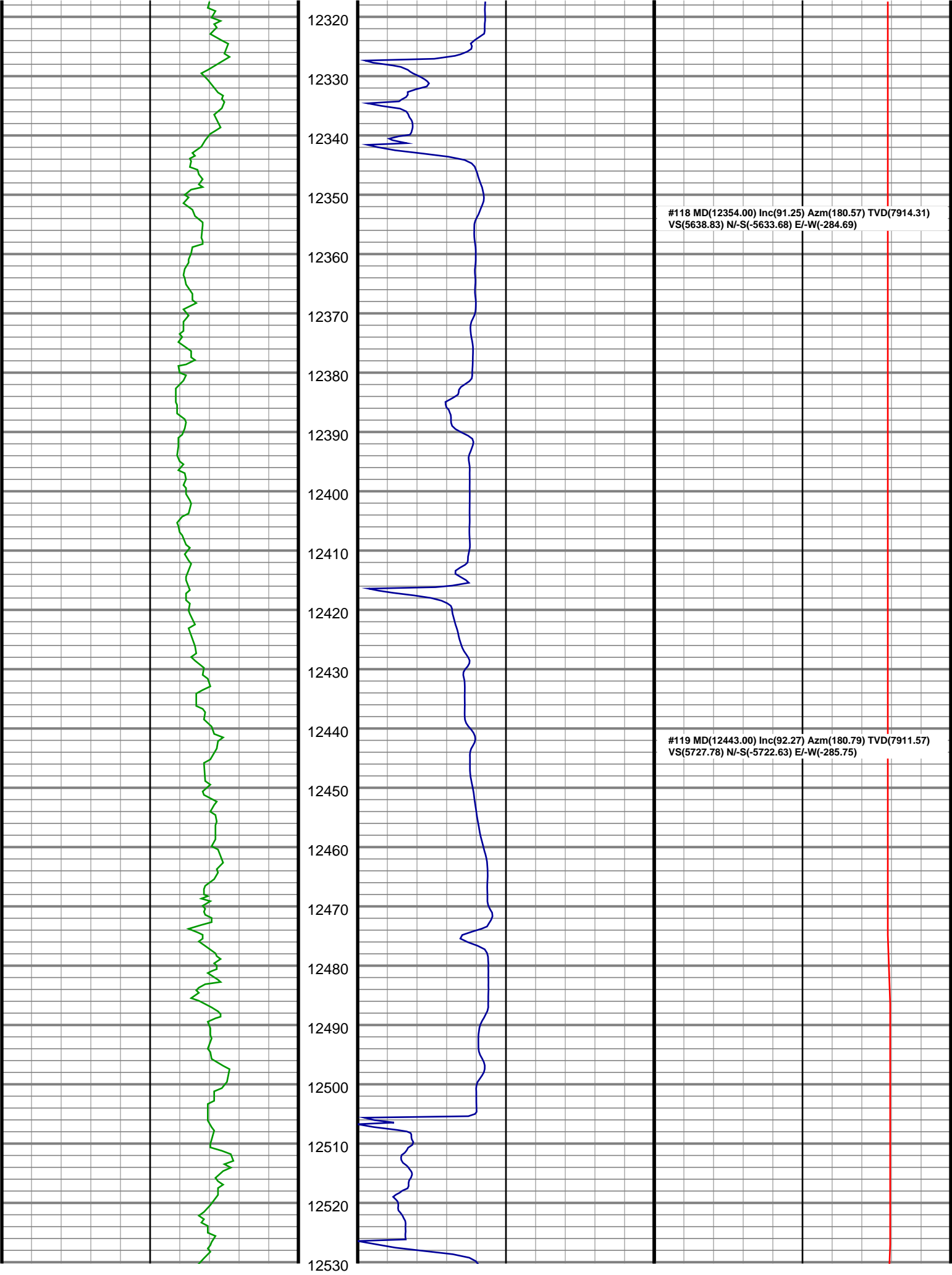


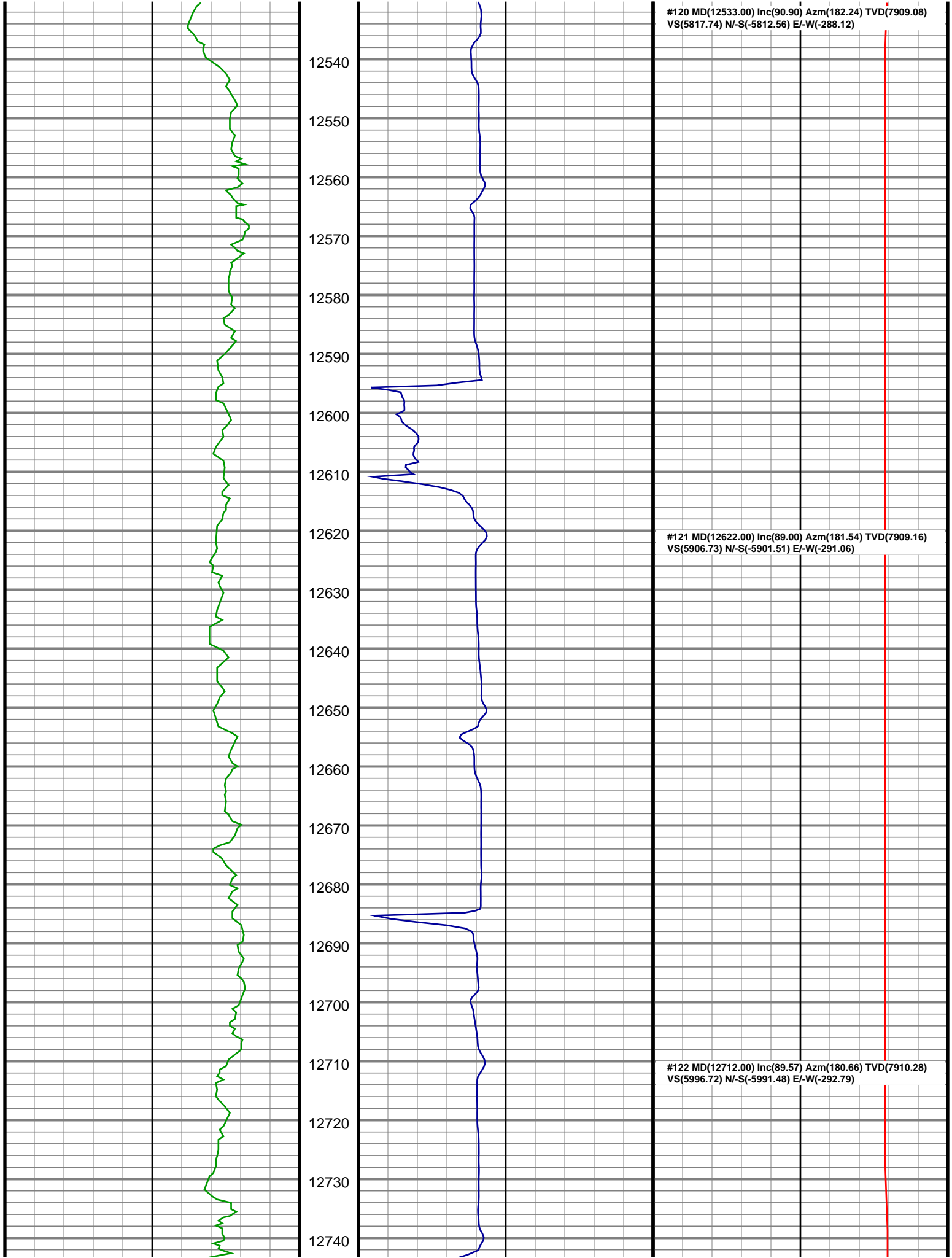


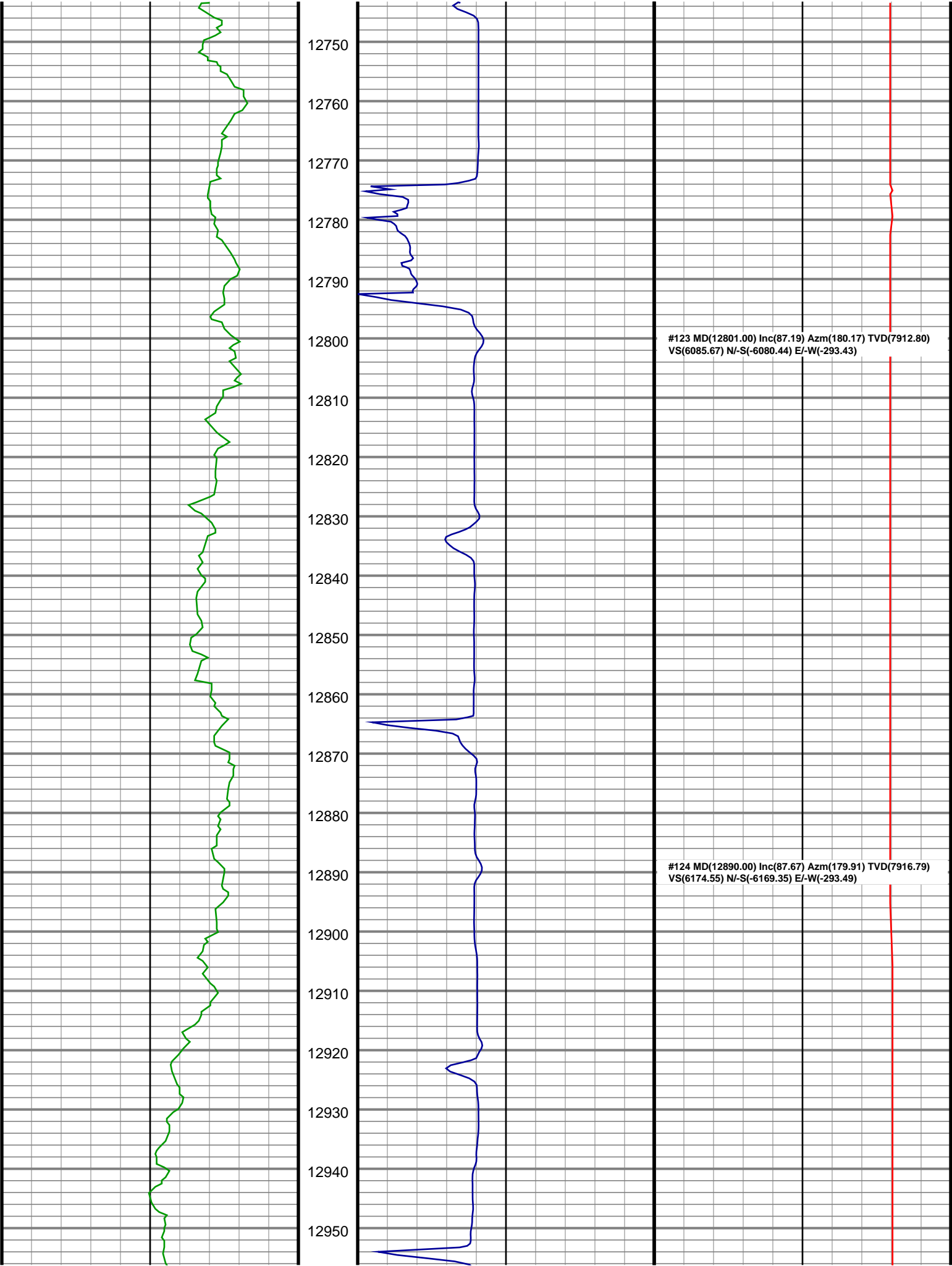


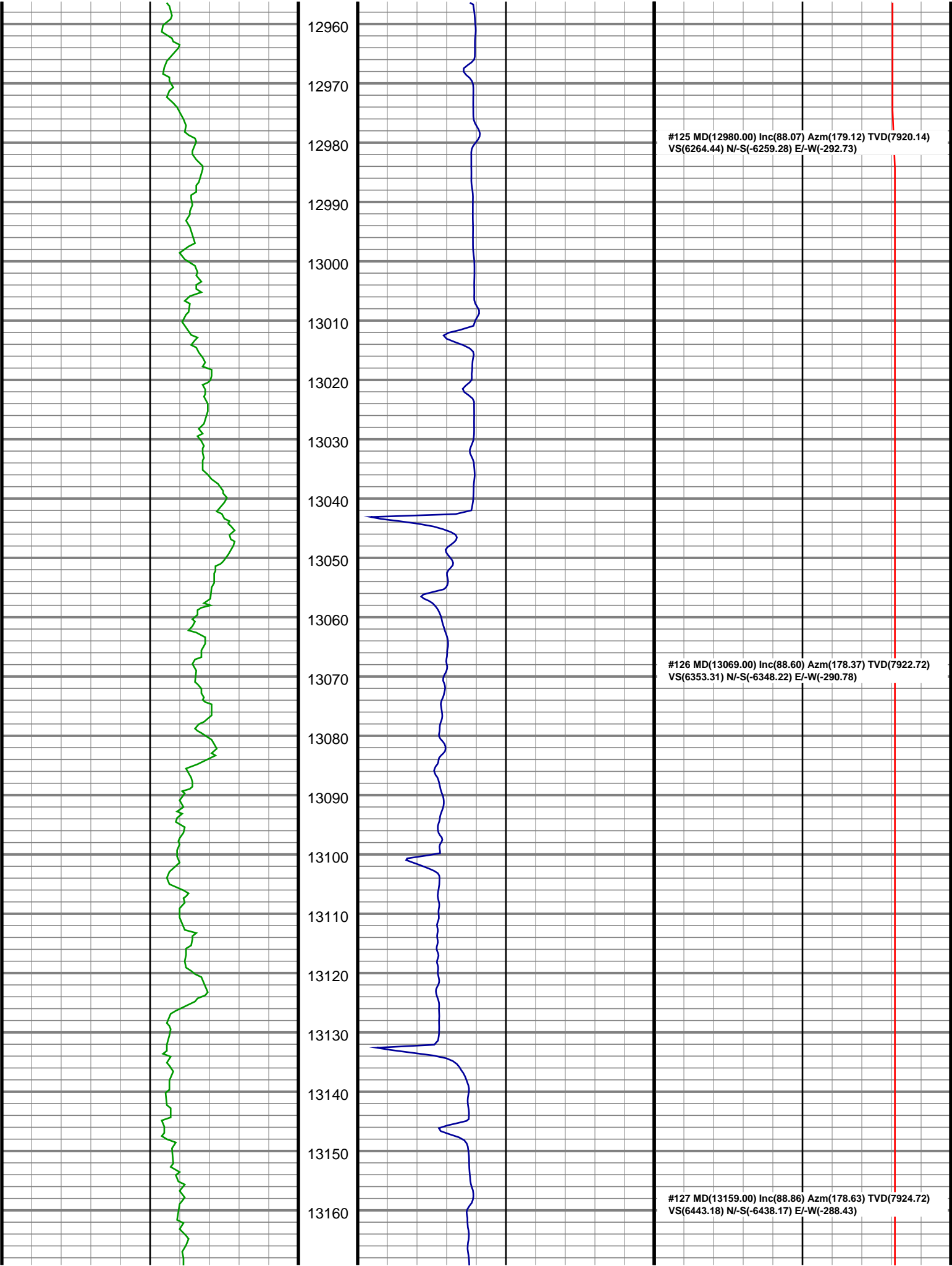


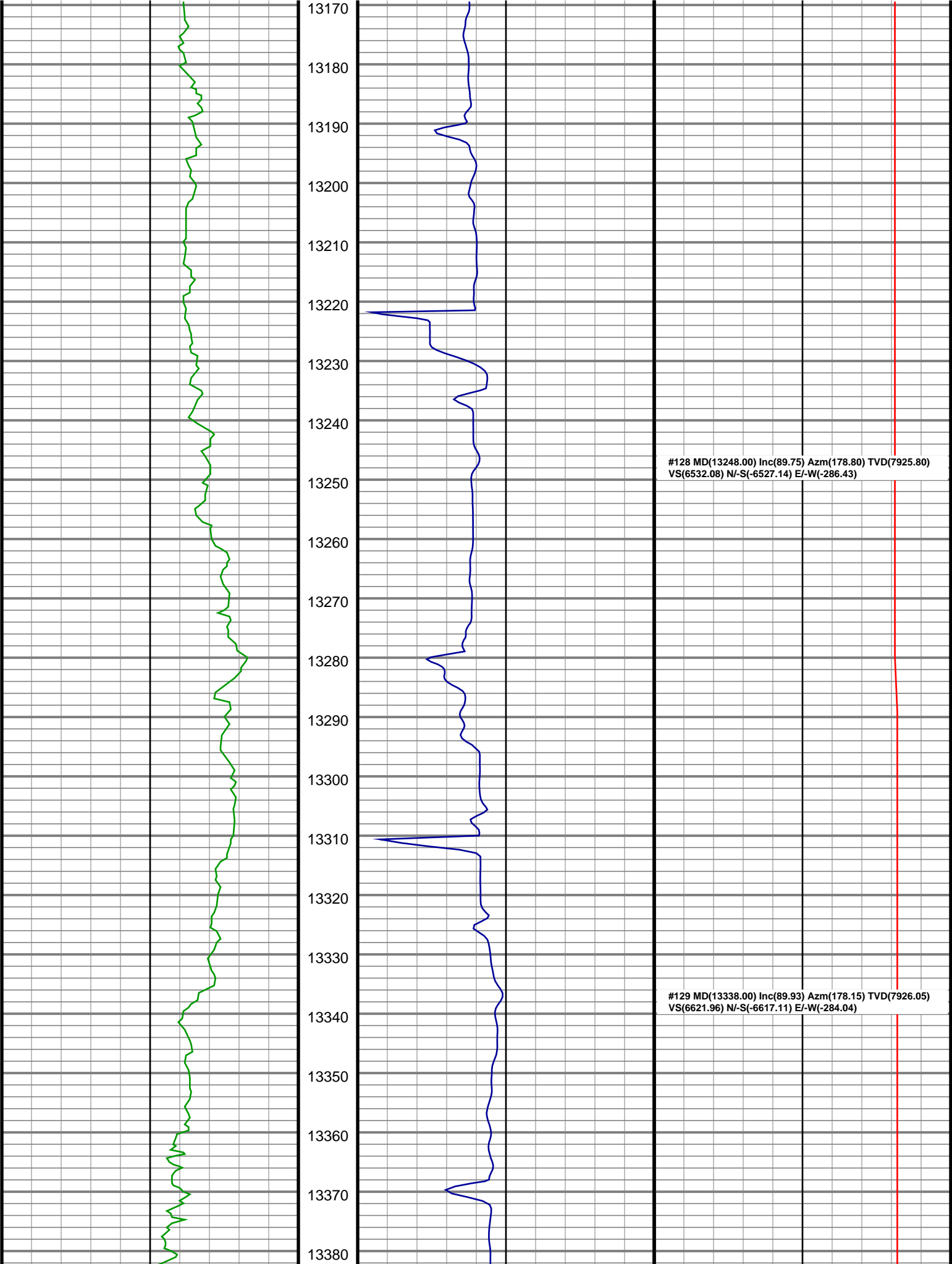


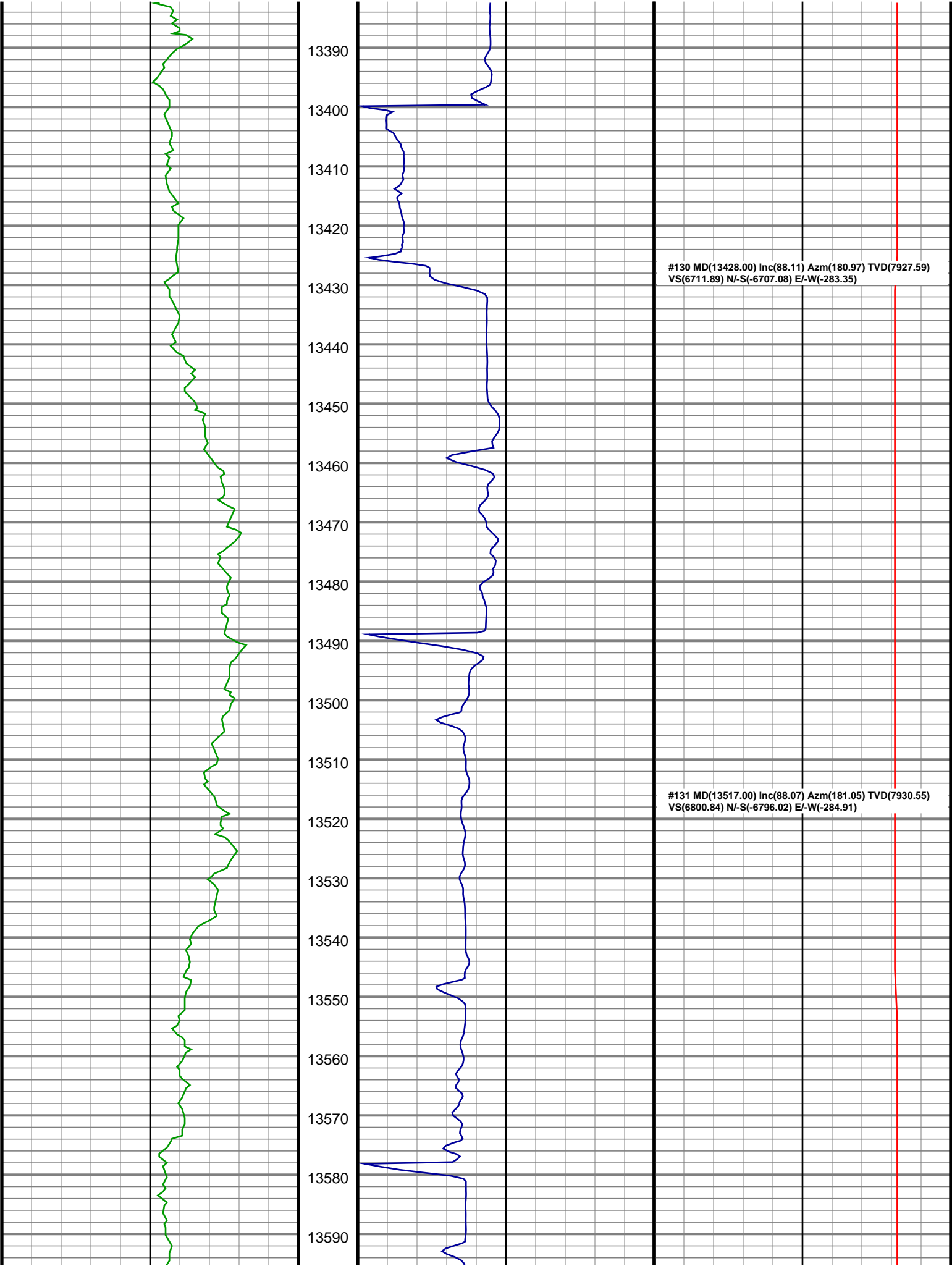


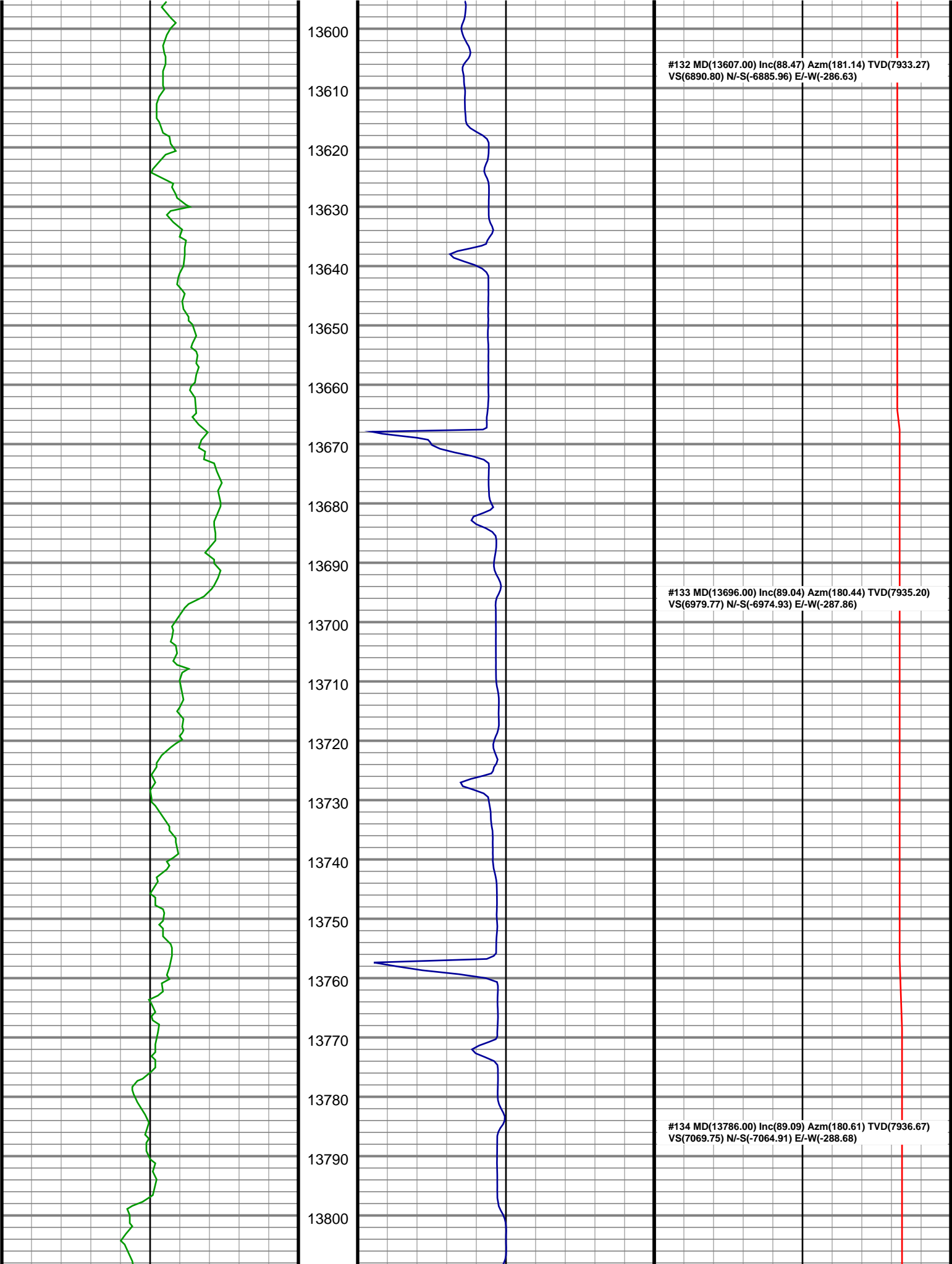


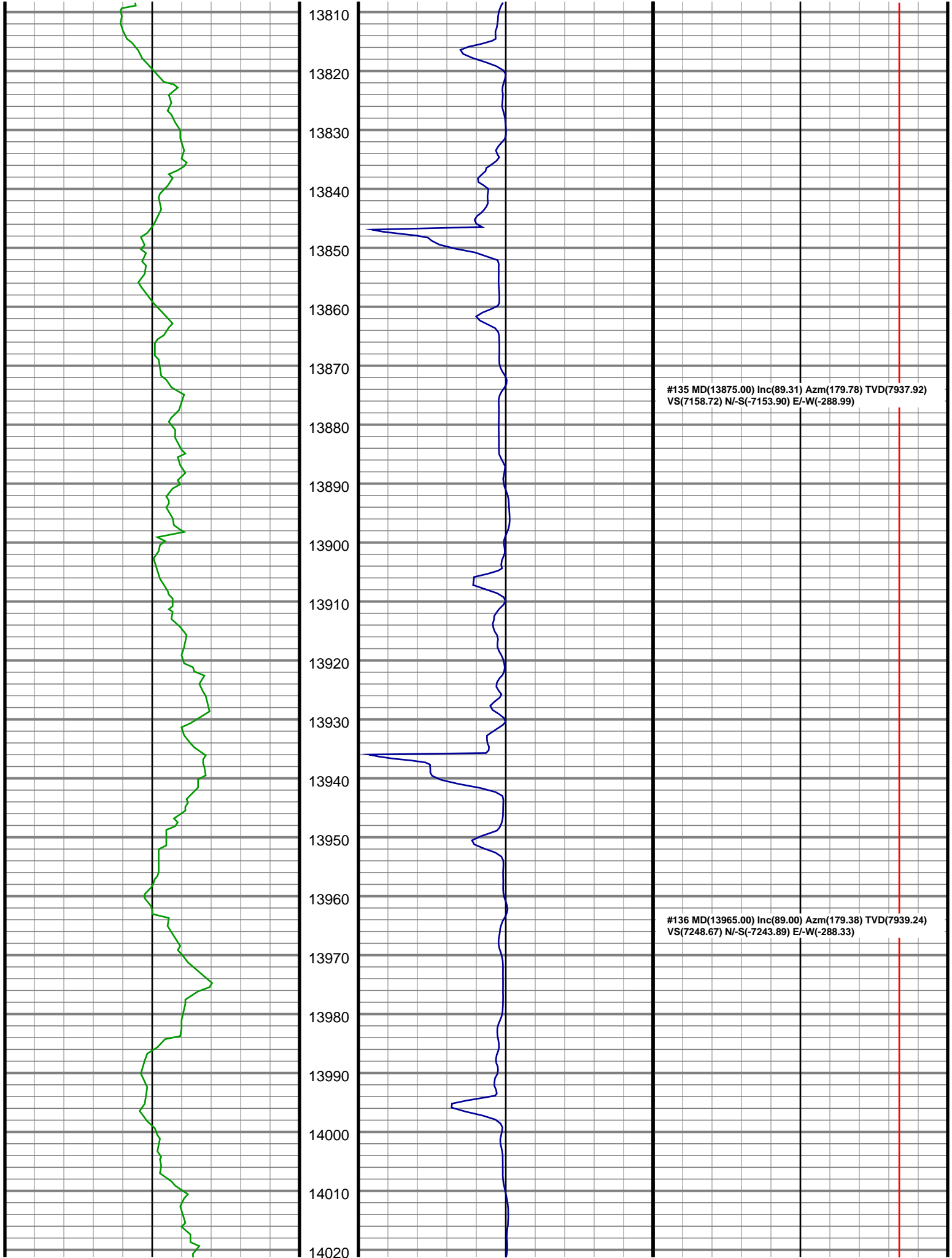


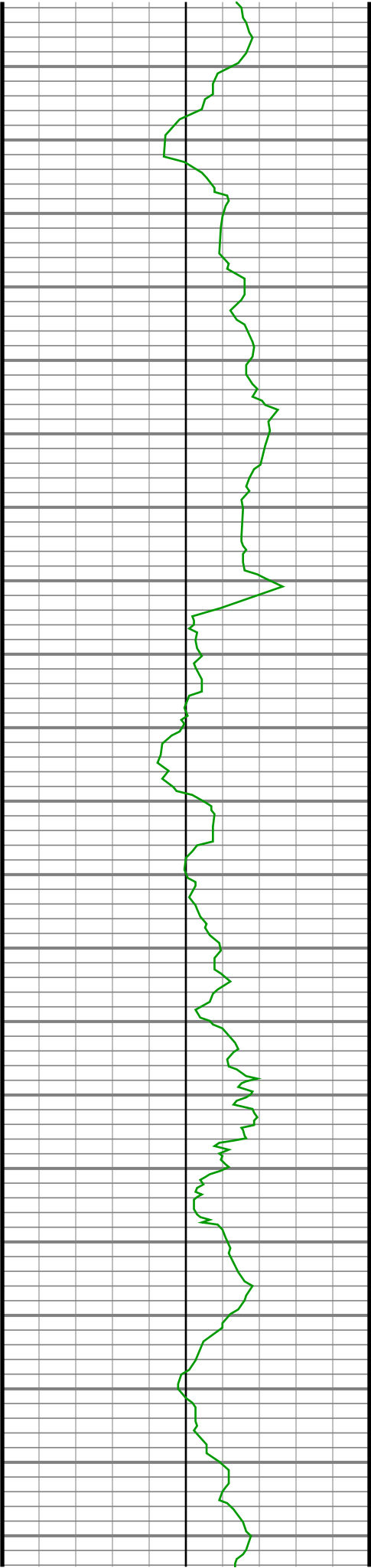





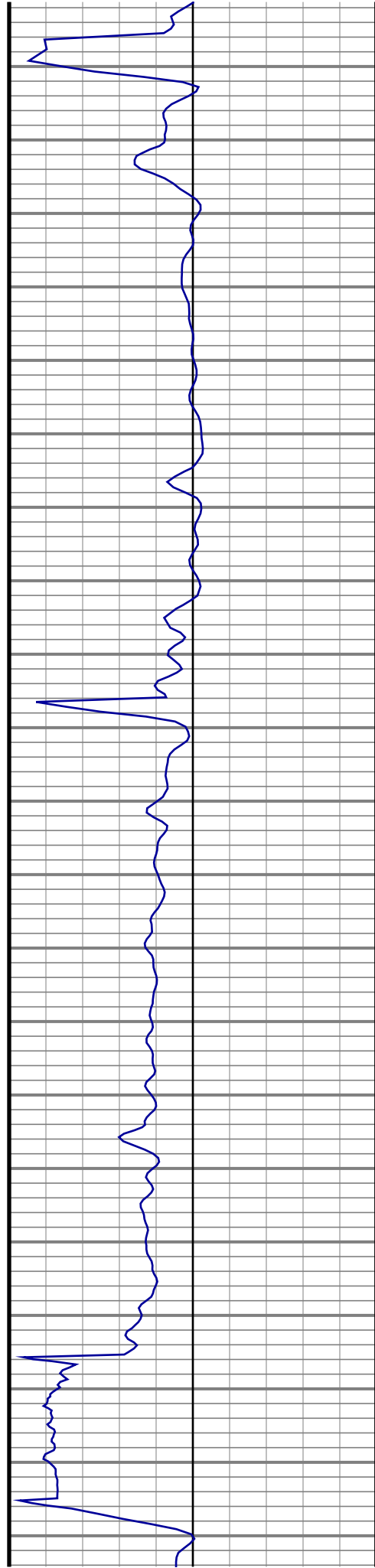








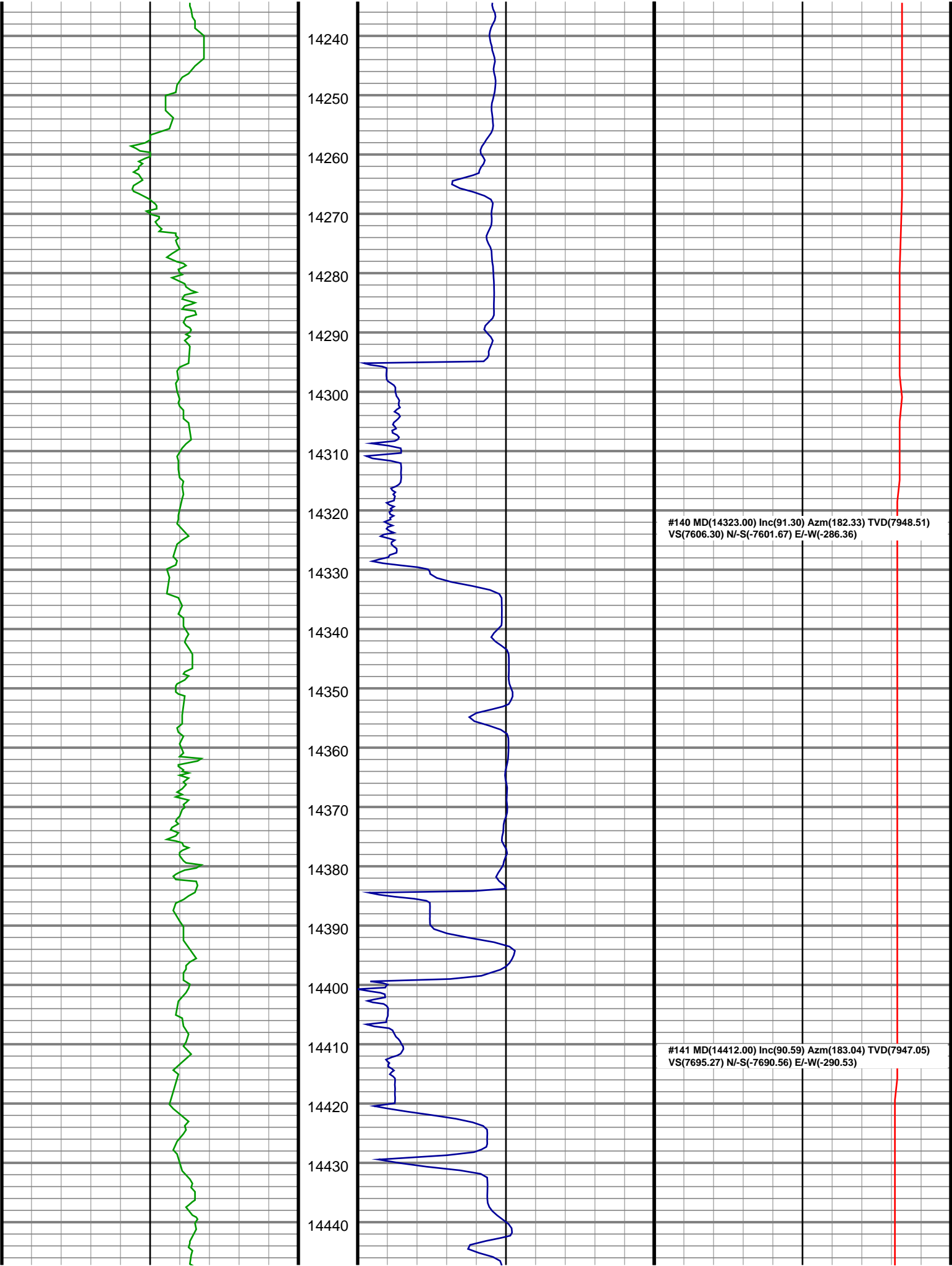
14030
14040
14050
14060
14070
14080
14090
14100
14110
14120
14130
14140
14150
14160
14170
14180
14190
14200
14210
14220
14230

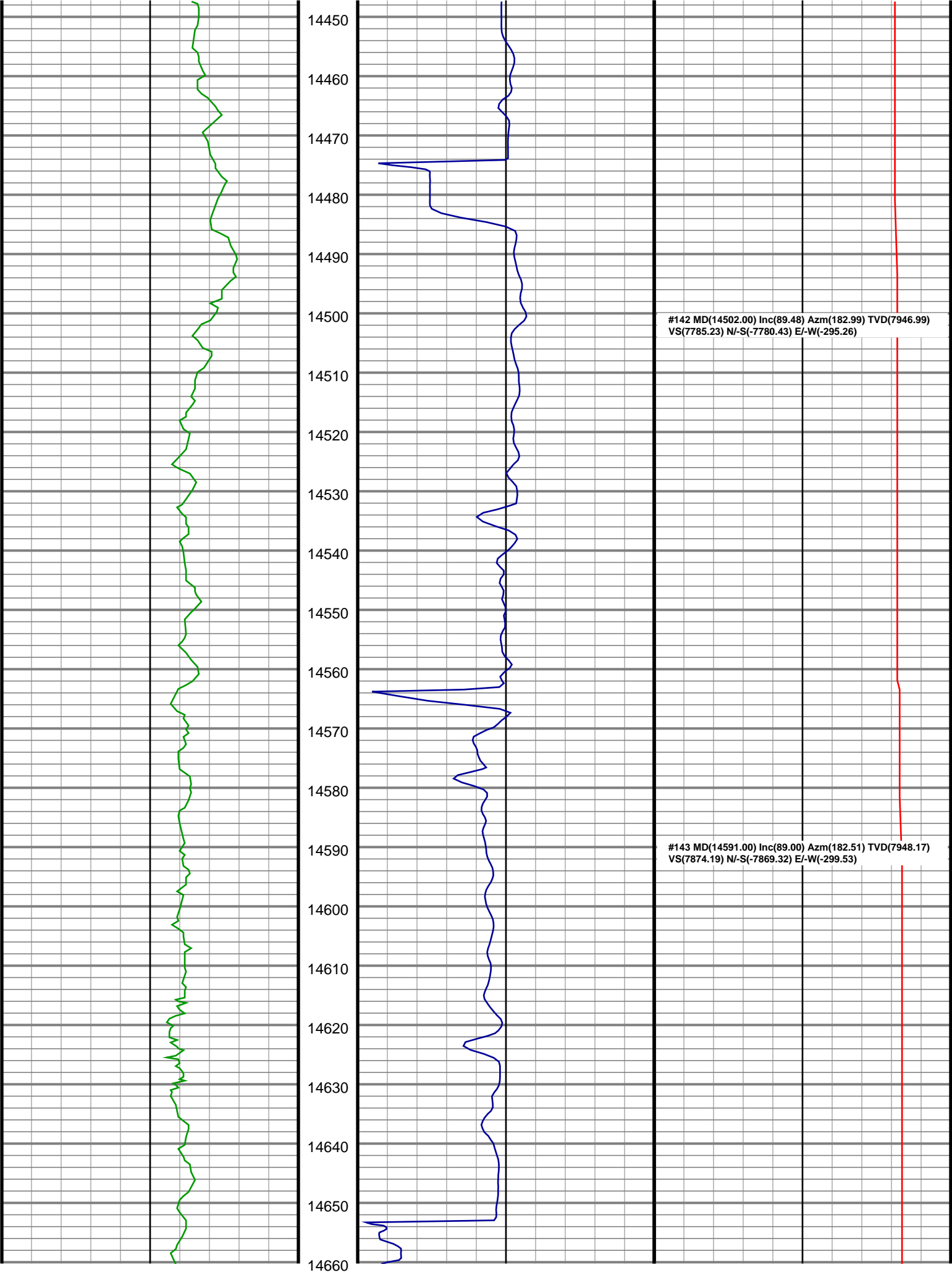


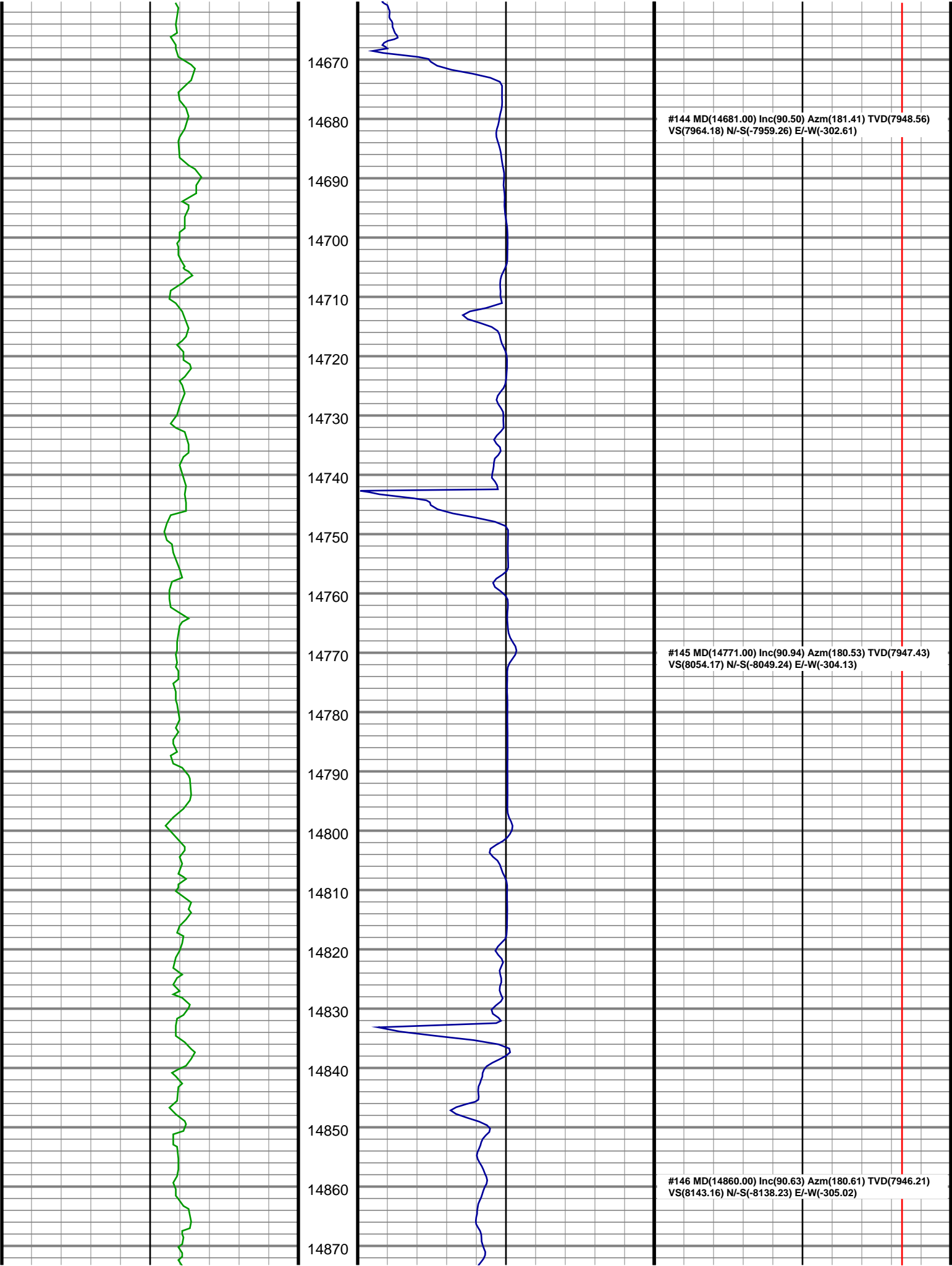
#137 MD(14055.00) Inc(88.47) Azm(179.20) TVD(7941.23)
VS(7338.59) N/-S(-7333.86) E/-W(-287.21)

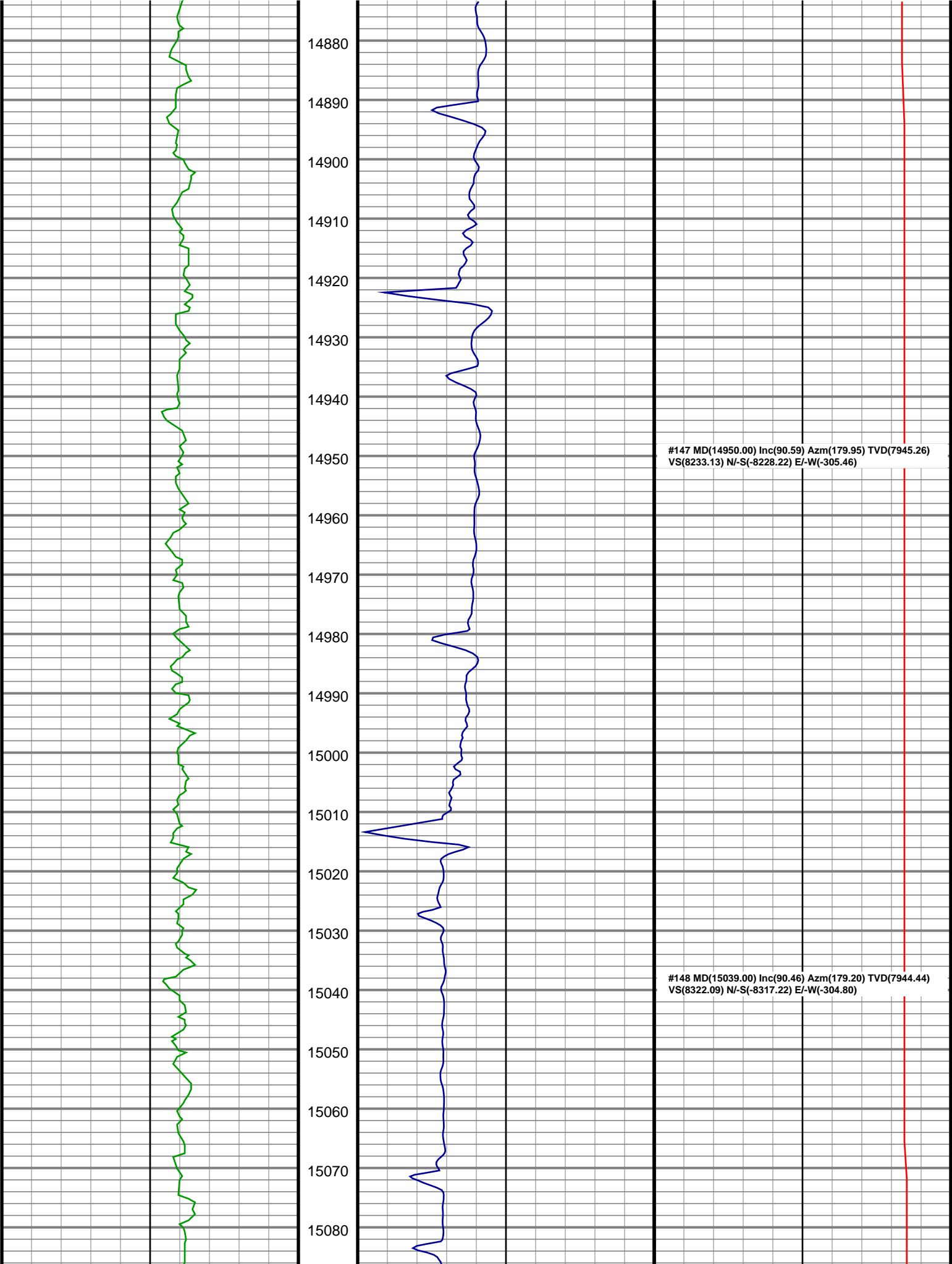
#138 MD(14144.00) Inc(87.67) Azm(178.54) TVD(7944.23)
VS(7427.46) N/-S(-7422.79) E/-W(-285.46)

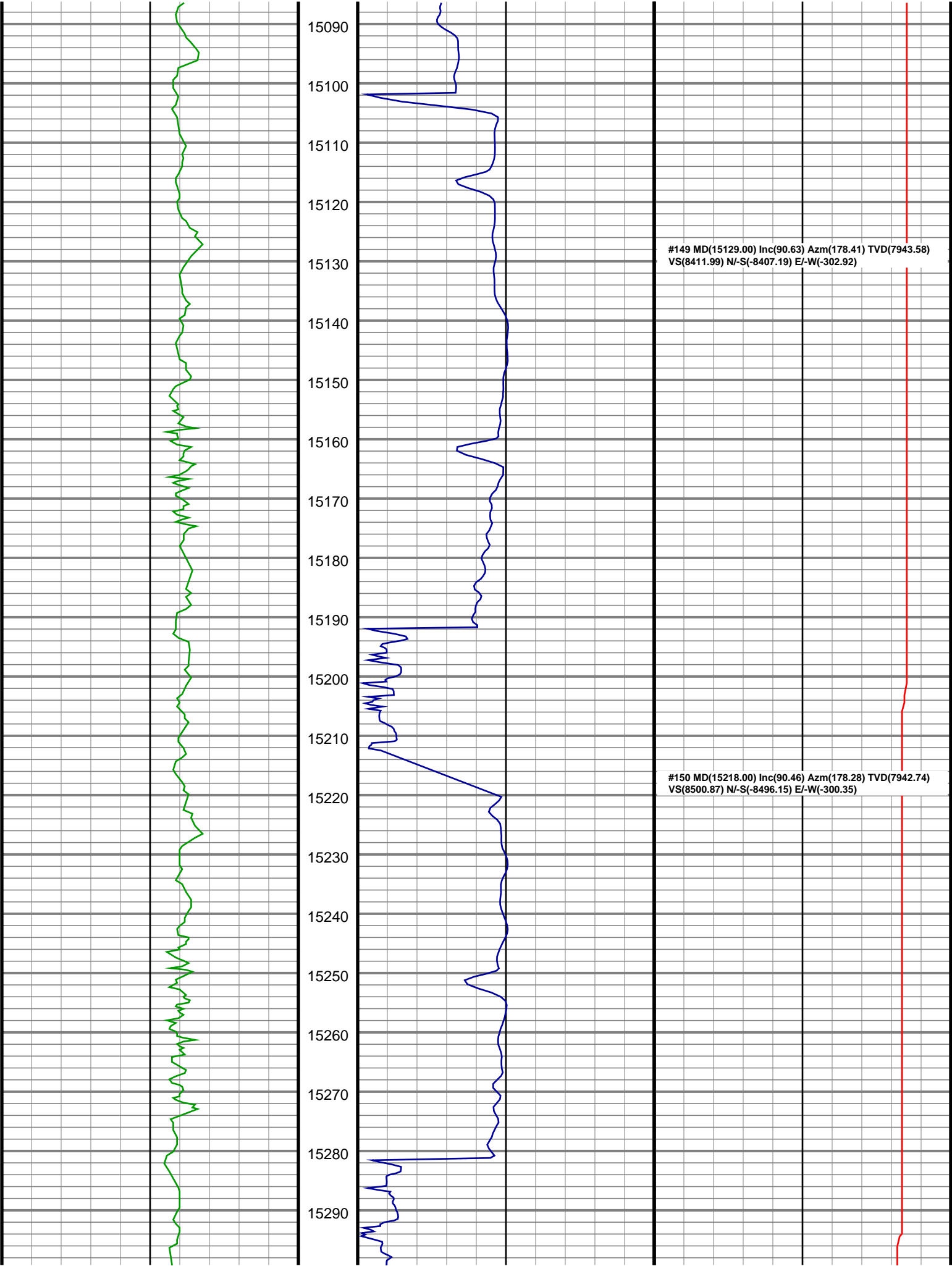
#139 MD(14233.00) Inc(87.76) Azm(180.13) TVD(7947.78)
VS(7516.33) N/-S(-7511.71) E/-W(-284.43)

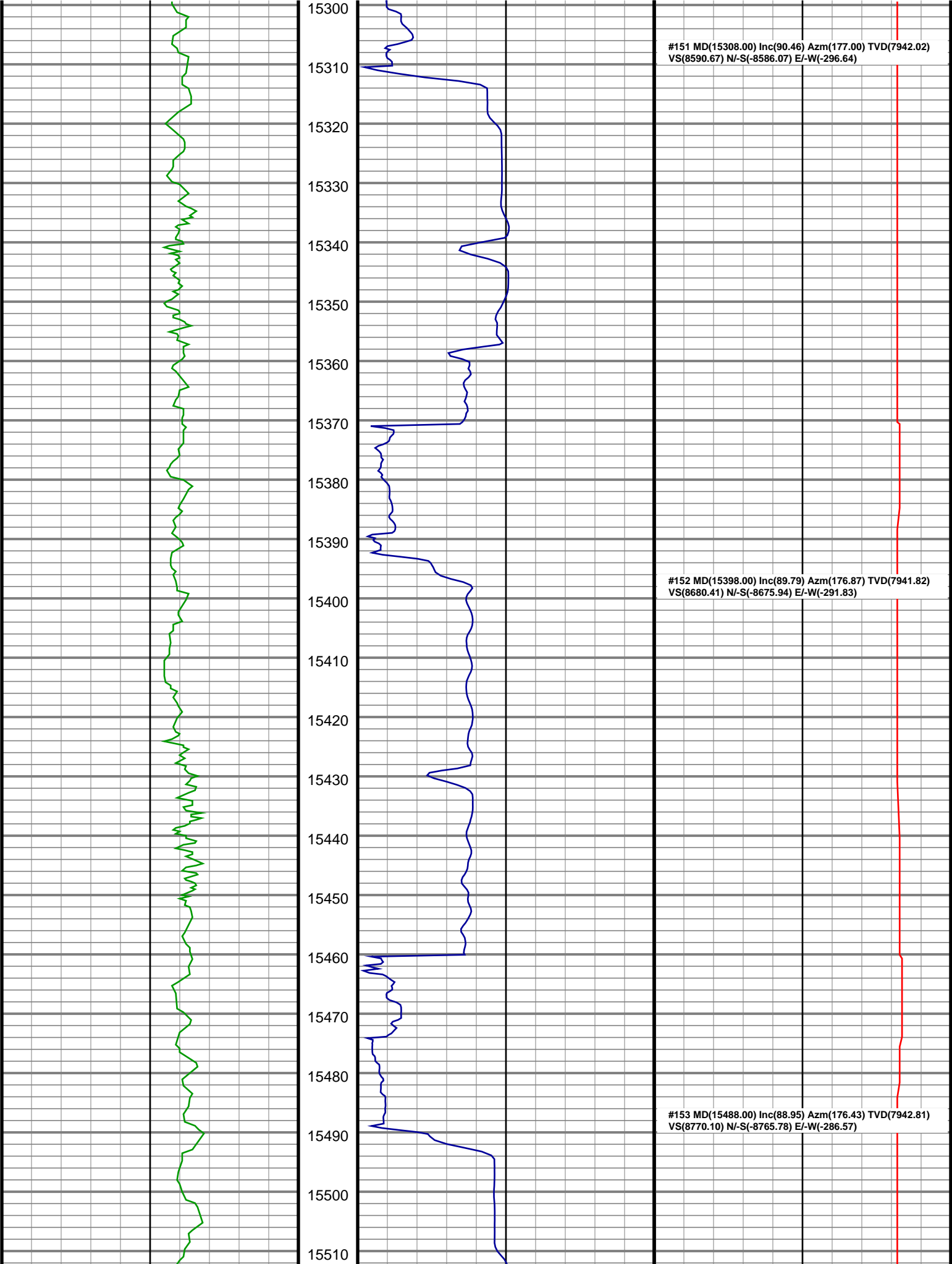


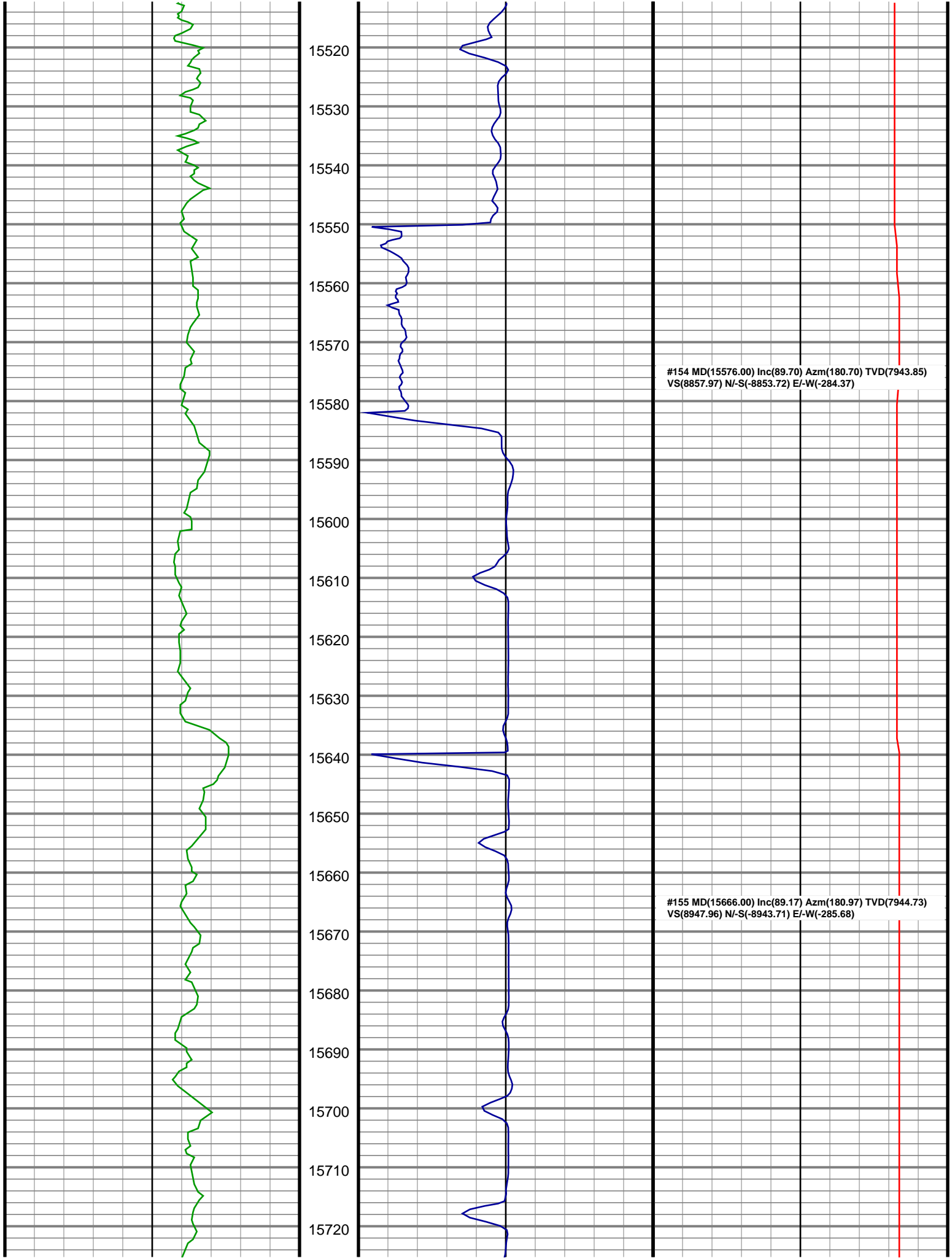


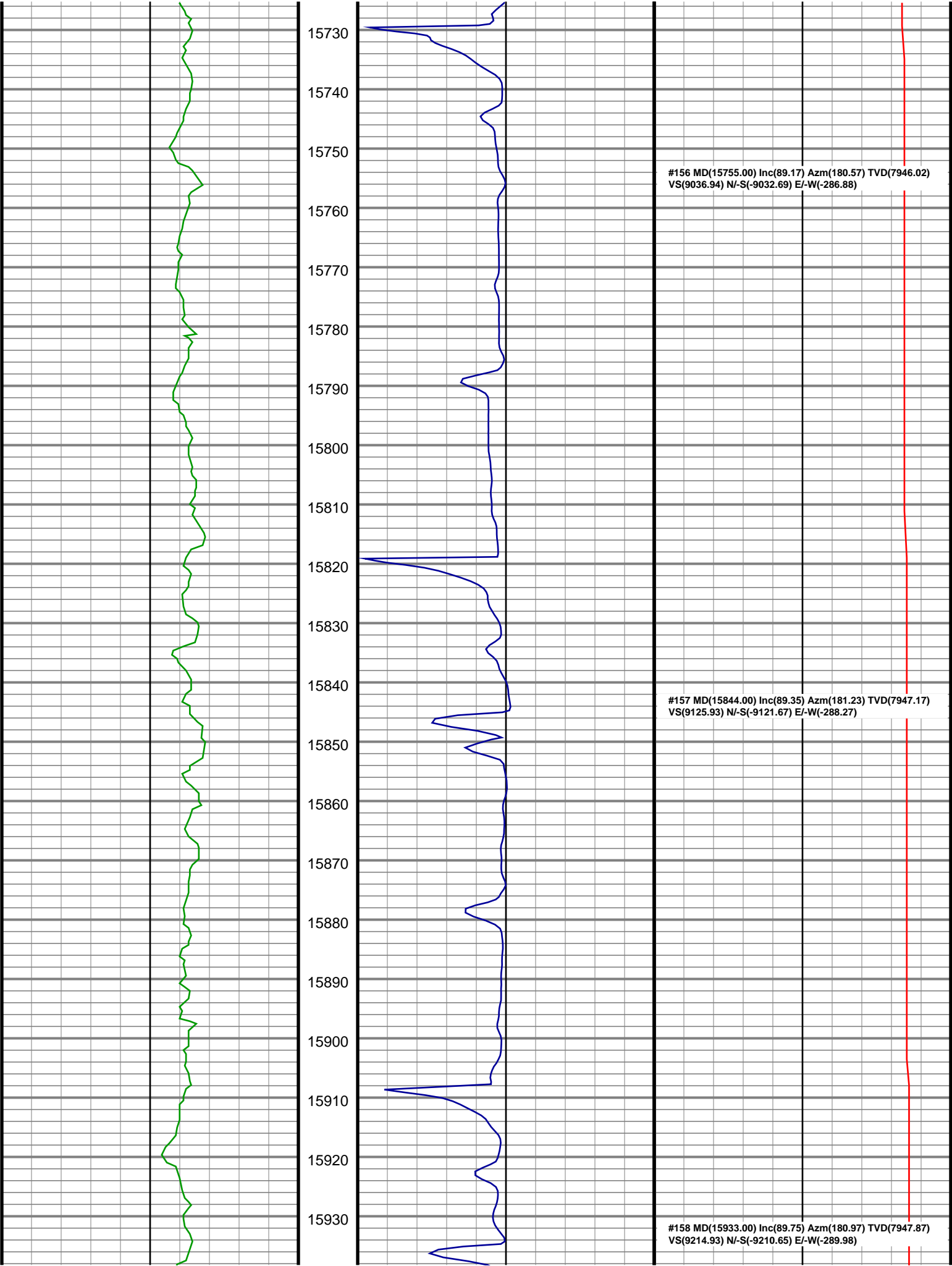


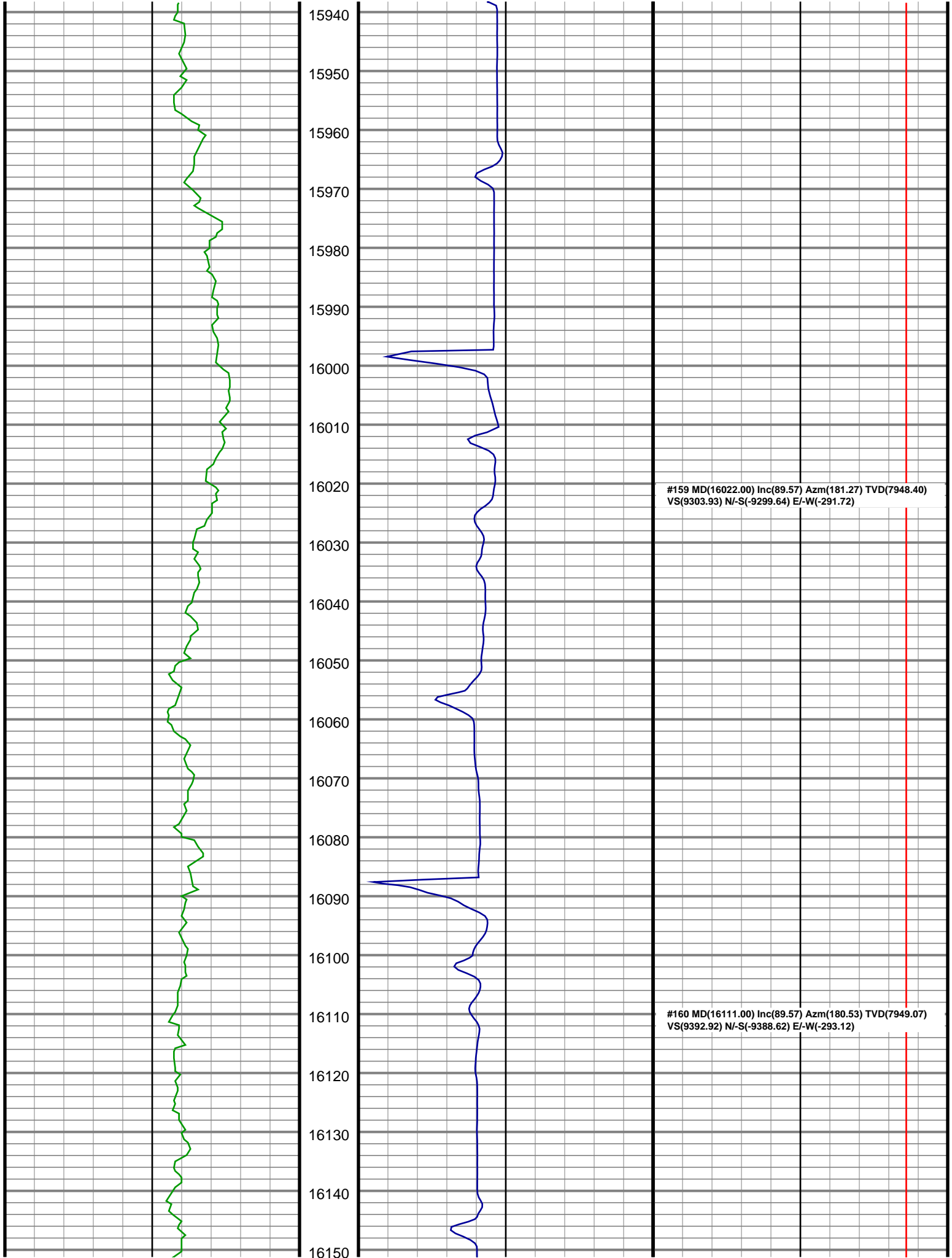


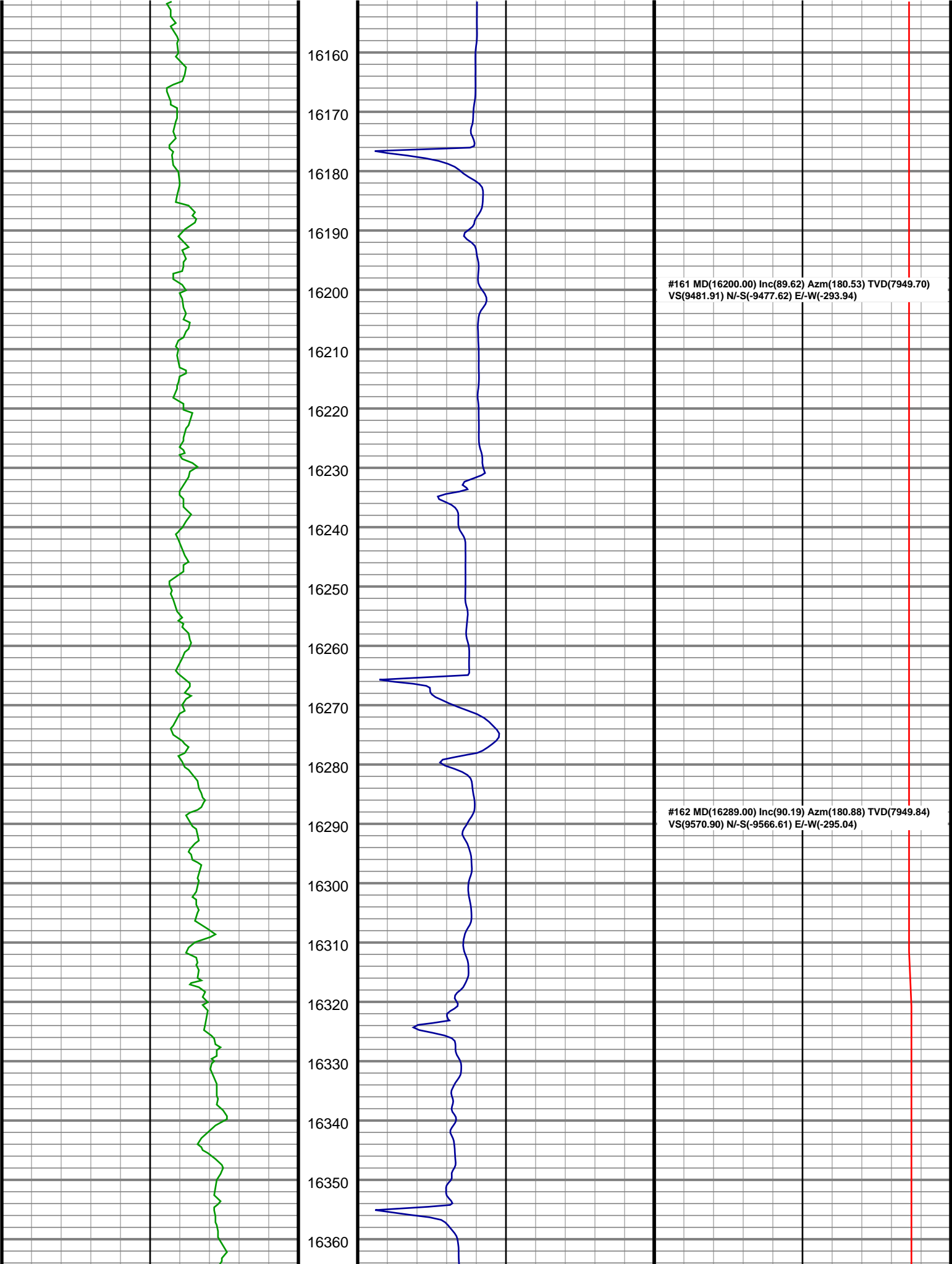


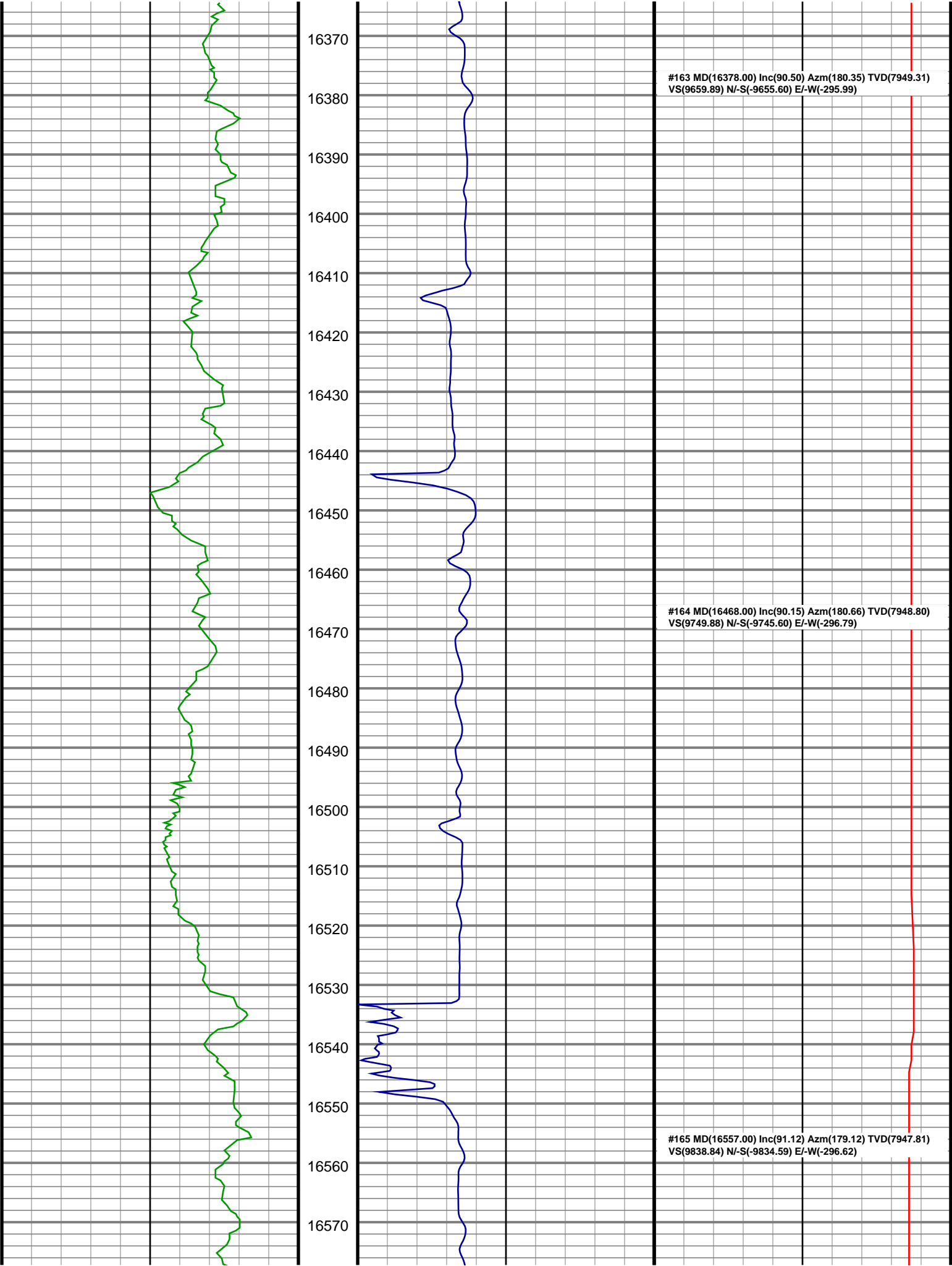


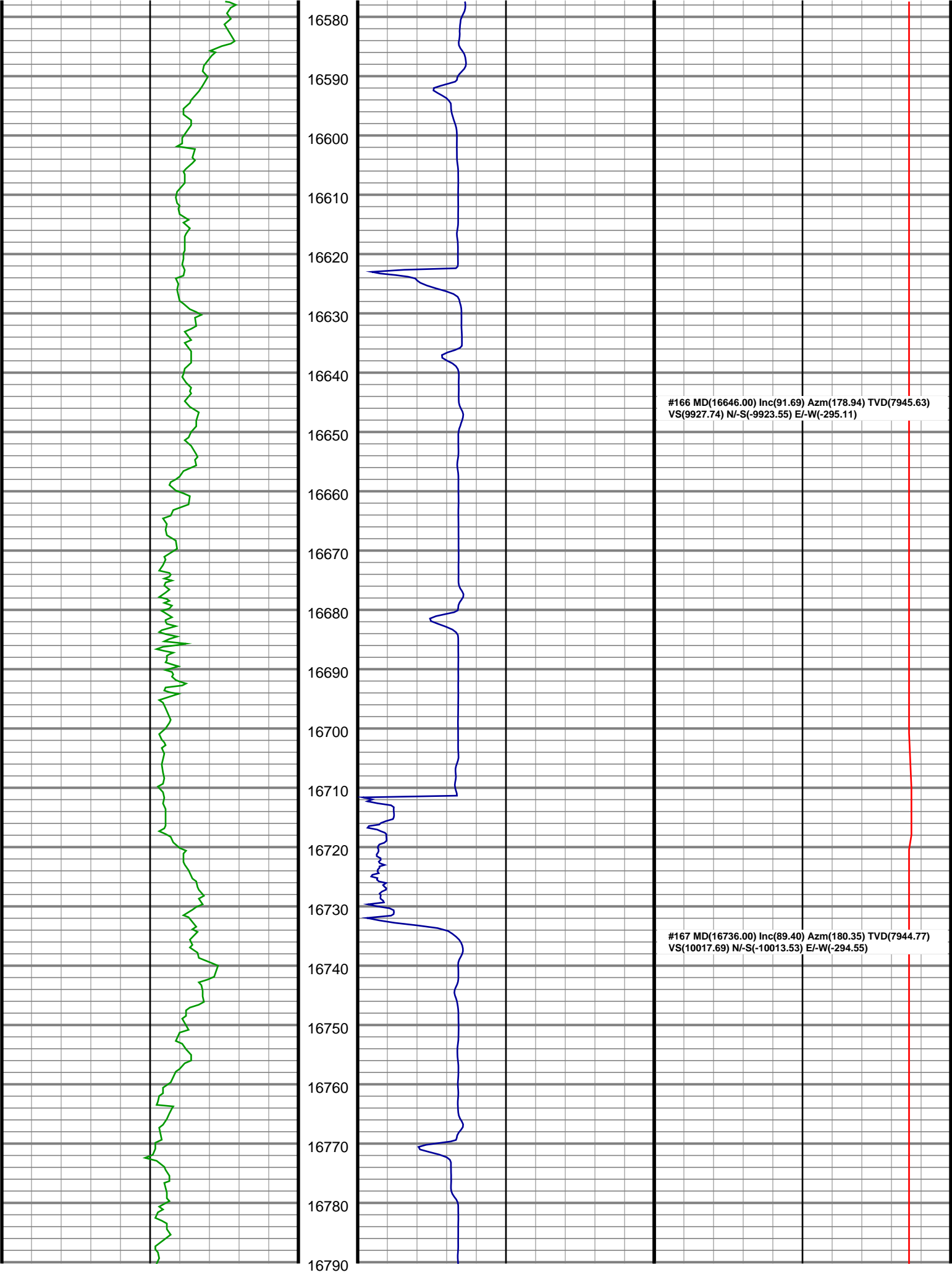


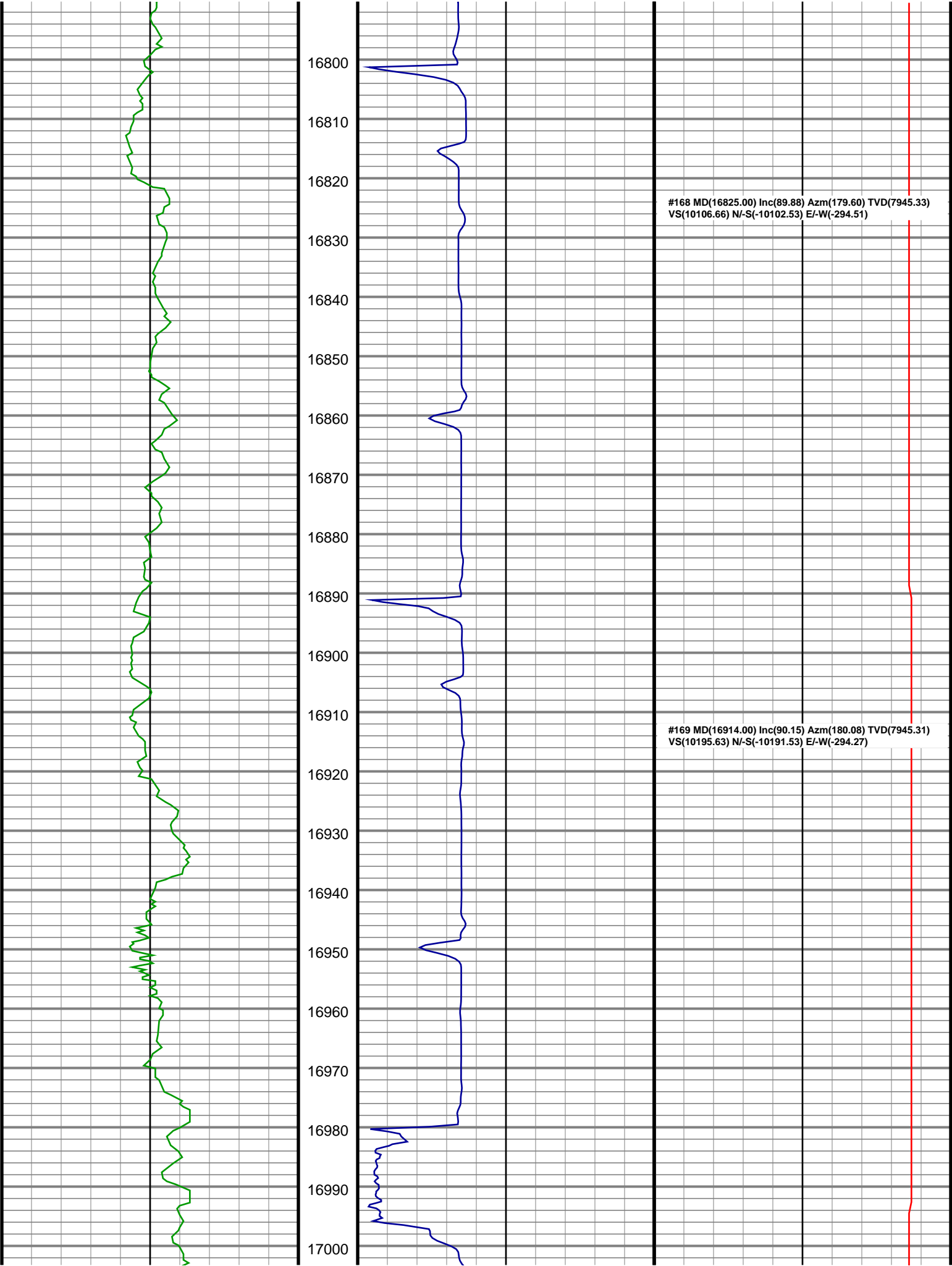


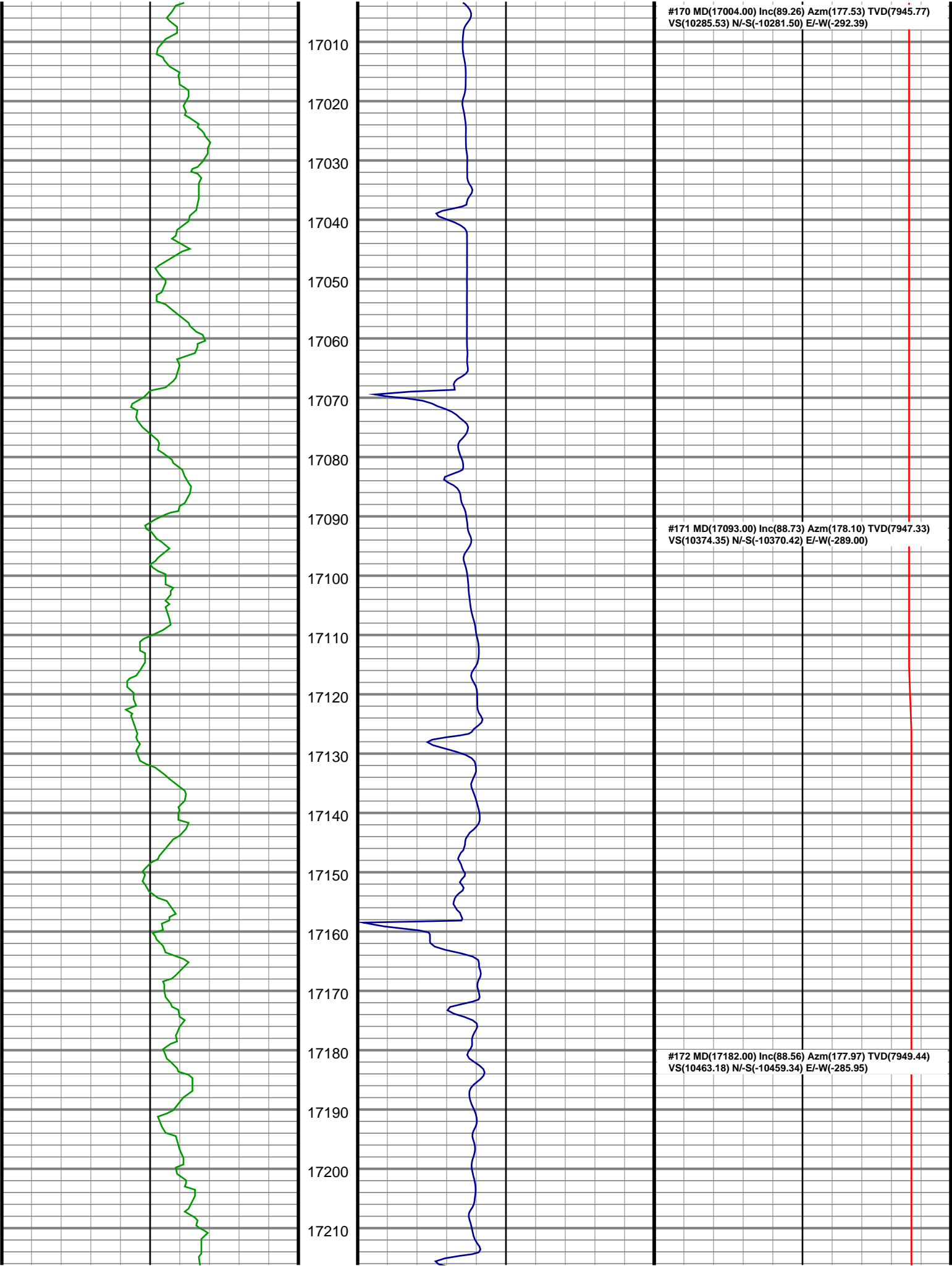


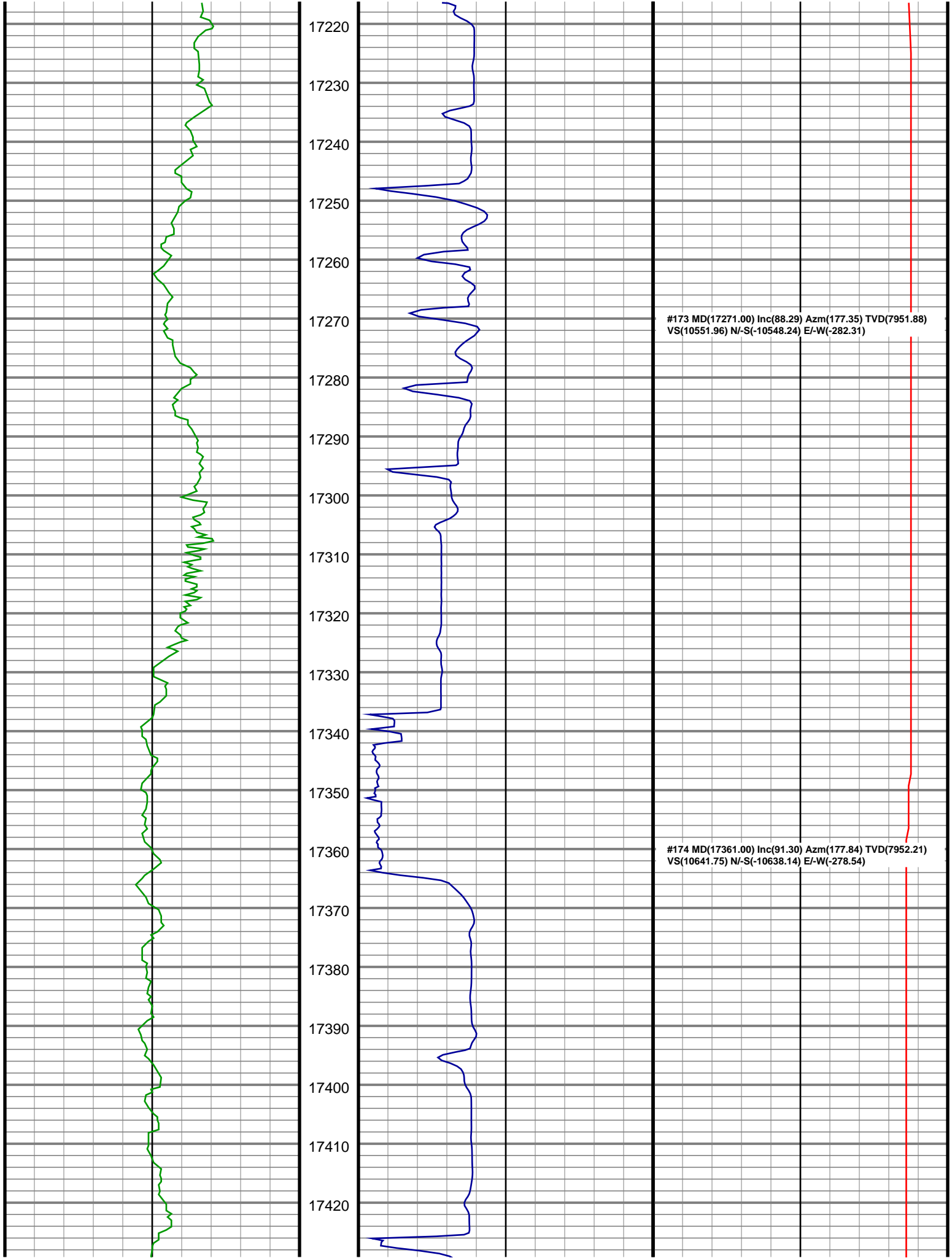


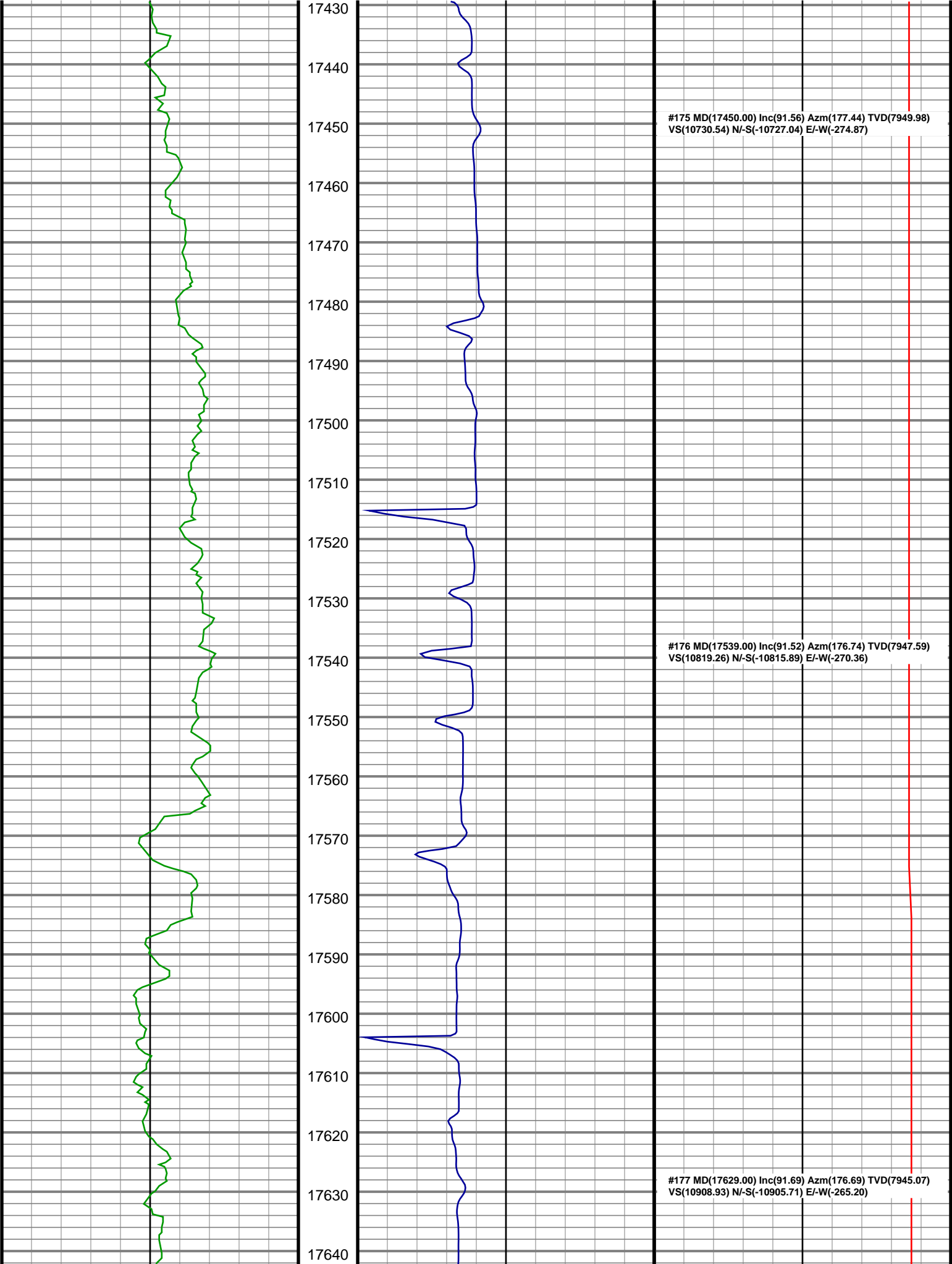


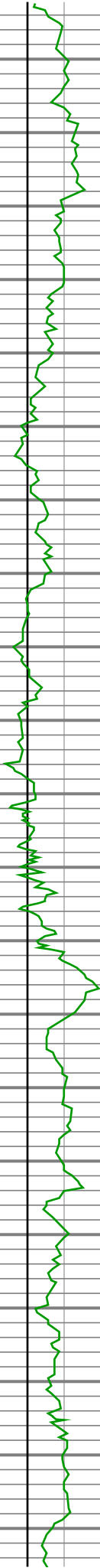




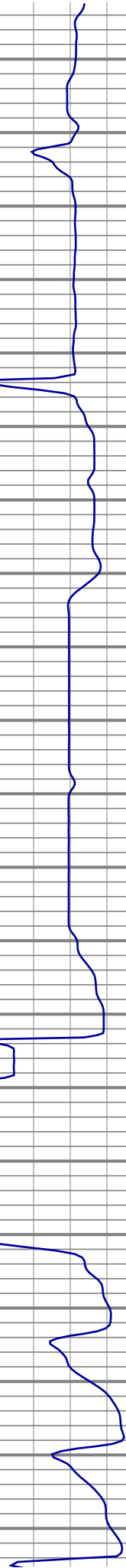








17650
17660
17670
17680
17690
17700
17710
17720
17730
17740
17750
17760
17770
17780
17790
17800
17810
17820
17830
17840
17850



#178 MD(17719.00) Inc(92.71) Azm(176.87) TVD(7941.62)
VS(10998.58) N/-S(-10995.50) E/-W(-260.15)

#179 MD(17808.00) Inc(90.19) Azm(178.50) TVD(7939.37)
VS(11087.36) N/-S(-11084.39) E/-W(-256.56)

