

Inspection Photos
Location Name: Mcelwain 12-17
Location ID: 320419



Photo 1 WH and WH sign




Photo 2 Entrance to location visible erosion running down road into location.

Inspection Photos
Location Name: Mcelwain 12-17
Location ID: 320419




Photo 3 Visible erosion at entrance of location into and off location.



Photo 4 Sediment being carried off location from erosion from road entrance.

Inspection Photos
Location Name: Mcelwain 12-17
Location ID: 320419



Photo 7 access road to location. Deep ruts and erosion in road.



Photo 8 Sediment from erosion on access road being carried off access and into drainage.

Inspection Photos
Location Name: Mcelwain 12-17
Location ID: 320419



Photo 9 TNK BTRY



Photo 10 Sep/ meter house and ECD. Separator exhaust appears to be venting see video.

Inspection Photos
Location Name: Mcelwain 12-17
Location ID: 320419



Photo 11 Meter time and date



Photo 12 meter current flow rate.

Inspection Photos
Location Name: Mcelwain 12-17
Location ID: 320419



Photo 13 Stained soil under piping out side of separator




Photo 14 Debris: Log and dead weeds between access road to well site and TNK BTRY.

Inspection Photos
Location Name: Mcelwain 12-17
Location ID: 320419



Photo 15 Fuel gas to burner is closed



Photo 16 gas supply to burner appears to read 19 pounds.