



REALTIME LOG

Gamma Ray

Scale:		Company: Anadarko			
1:240		Well: JDB 15-6HZ			
Measured Depth		Field: Wattenberg			
Depth Reference:		Country: Colorado		Country: United States	
Driller's Depth		State: State		Weld	
Status:		Surface Location:		Other Services:	
Final Print		Latitude:		040° 02' 43.890" N	
API No: 051234921300		Longitude:		104° 45' 27.914" W	
Job ID: 109810228		SEC:		15 TWN: 1N RGE: 66W	
Permanent Datum (P.D.): Ground Level		Elevation:		5153.00 ft	
Log Measured From: Rig Floor		Above P.D.:		17.00 ft	
Elev. KB:		Elev. DF:		N/A	
Elev. GL:		Elev. GL:		5170.00 ft	
				5153.00 ft	
Dates		Interval		Magnetic Field Reference	
From: 2019-06-25		Drilled (ft)		Logged (ft)	
To: 2019-06-27		Top: 1938.00		Top: 1938.00	
Spud: 2019-06-25		Bottom: 14373.00		Bottom: 14332.00	
Azi Reference North:		True Dip Angle: (deg)		66.21	
Total Magnetic Field Strength: (nT)				52168	
Mag to Reference North Correction: (deg)				7.79	
Borehole Record		Casing Record			
Hole Size (in)		From (ft)		To (ft)	
13.500		17.00		1938.00	
7.875		1938.00		14373.00	
</					

(C) 2018 Baker Hughes, a GE company, LLC - All rights reserved. Baker Hughes, a GE company, LLC and its affiliates ("BHGE") provides this information on an "as is" basis for general information purposes and believes it to be accurate as of the date of publication. BHGE does not make any representation as to the accuracy or completeness of the information and makes no warranties of any kind, specific, implied or oral, to the fullest extent permissible by law, including those of merchantability and fitness for a particular purpose or use. BHGE hereby disclaims any and all liability for any direct, indirect, consequential or special damages, claims for lost profits, or third party claims arising from the use of the information, whether a claim is asserted in contract, tort, or otherwise. The BHGE logo is a trademark of Baker Hughes, a GE company, LLC. GE and the GE monogram are trademarks of General Electric Company used under trademark license.

Log Run Summary

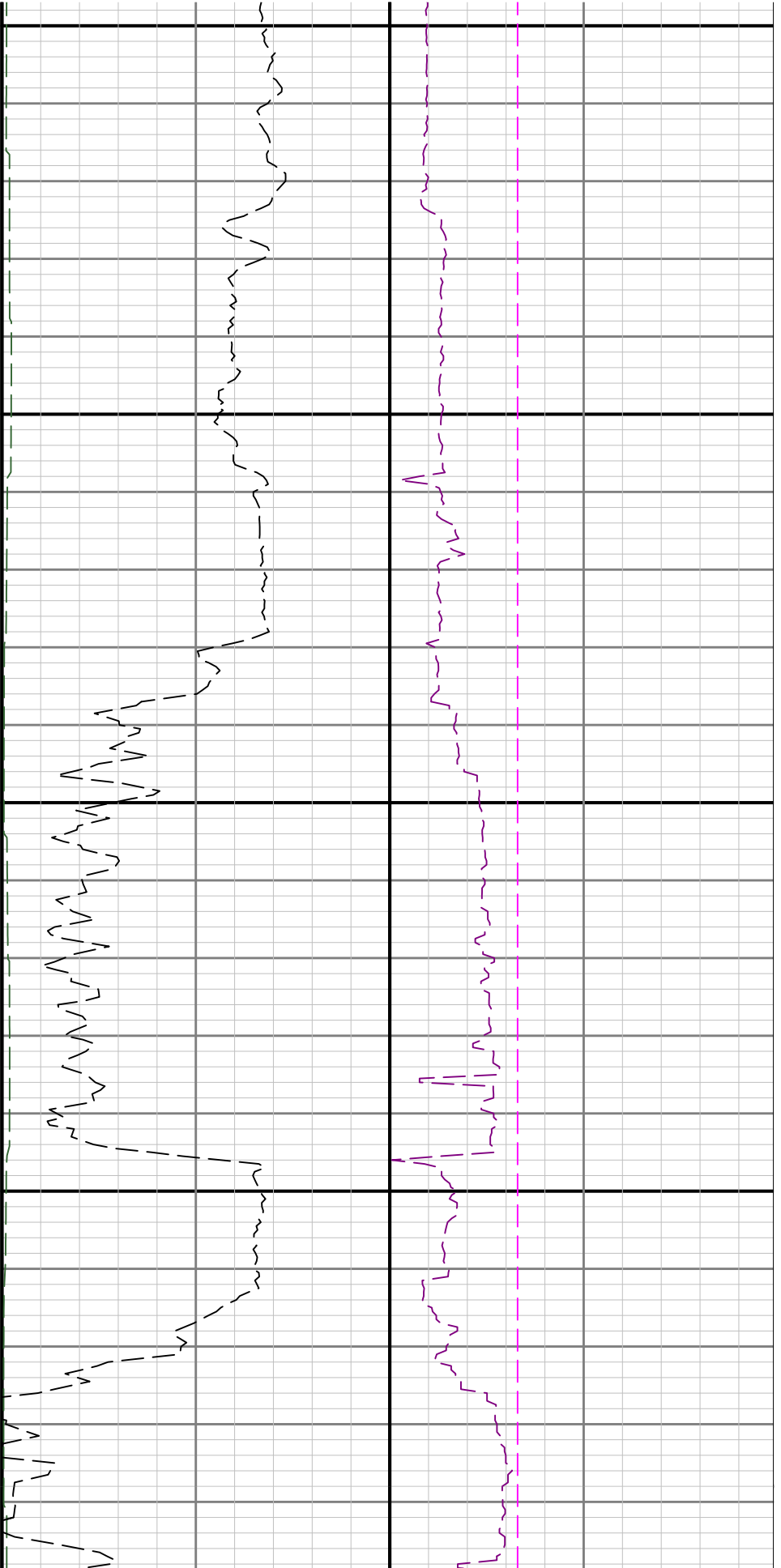
Run No	Bit Run No.	Bit Size (in)	Bit Type	Bit Gauge Length (in)	Assembly Type	Logged Interval		Bit Depth Interval		Date / Time		Circ. Hours (h)
						Top (ft)	Bottom (ft)	From (ft)	To (ft)	Start Logging	End Logging	
1	1	7.875	PDC	2.00	Steerable	1938.00	14332.00	1938.00	14373.00	2019-06-25 08:00	2019-06-27 00:00	44.10

Crew

Name	Arrive Wellsite	Depart Wellsite	Name	Arrive Wellsite	Depart Wellsite	Name	Arrive Wellsite	Depart Wellsite
Joshua Monroe	2019-06-25	2019-06-28	Teni Onafowokan	2019-06-25	2019-06-28			

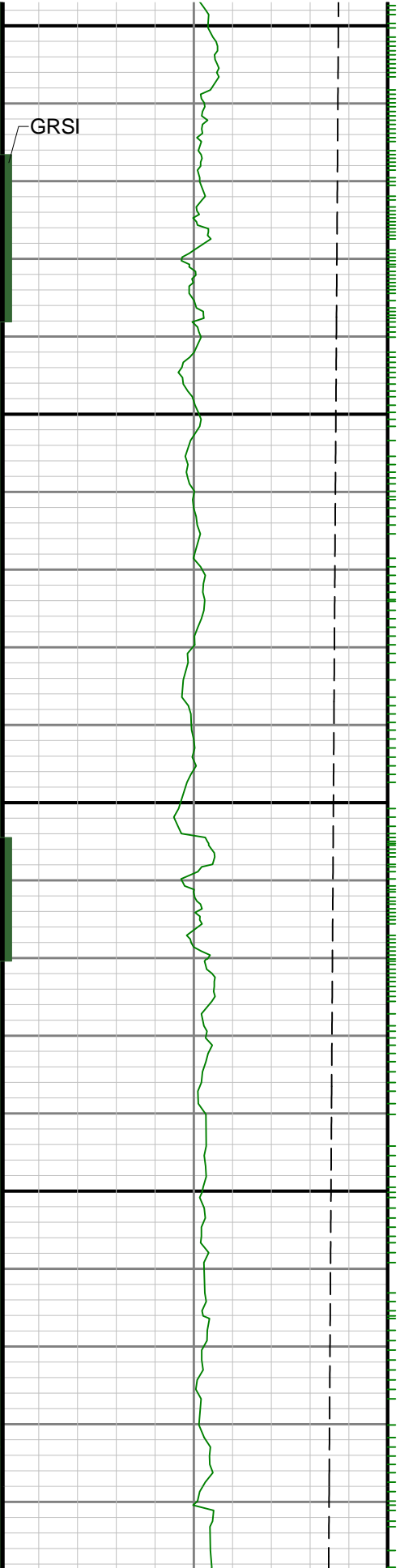
Mud Properties Record

Date / Time	Run No.	Depth	Mud Type	Density	Viscosity	pH	Fluid Loss	Oil / Water	Source	Total Chlorides	K+
-------------	---------	-------	----------	---------	-----------	----	------------	-------------	--------	-----------------	----

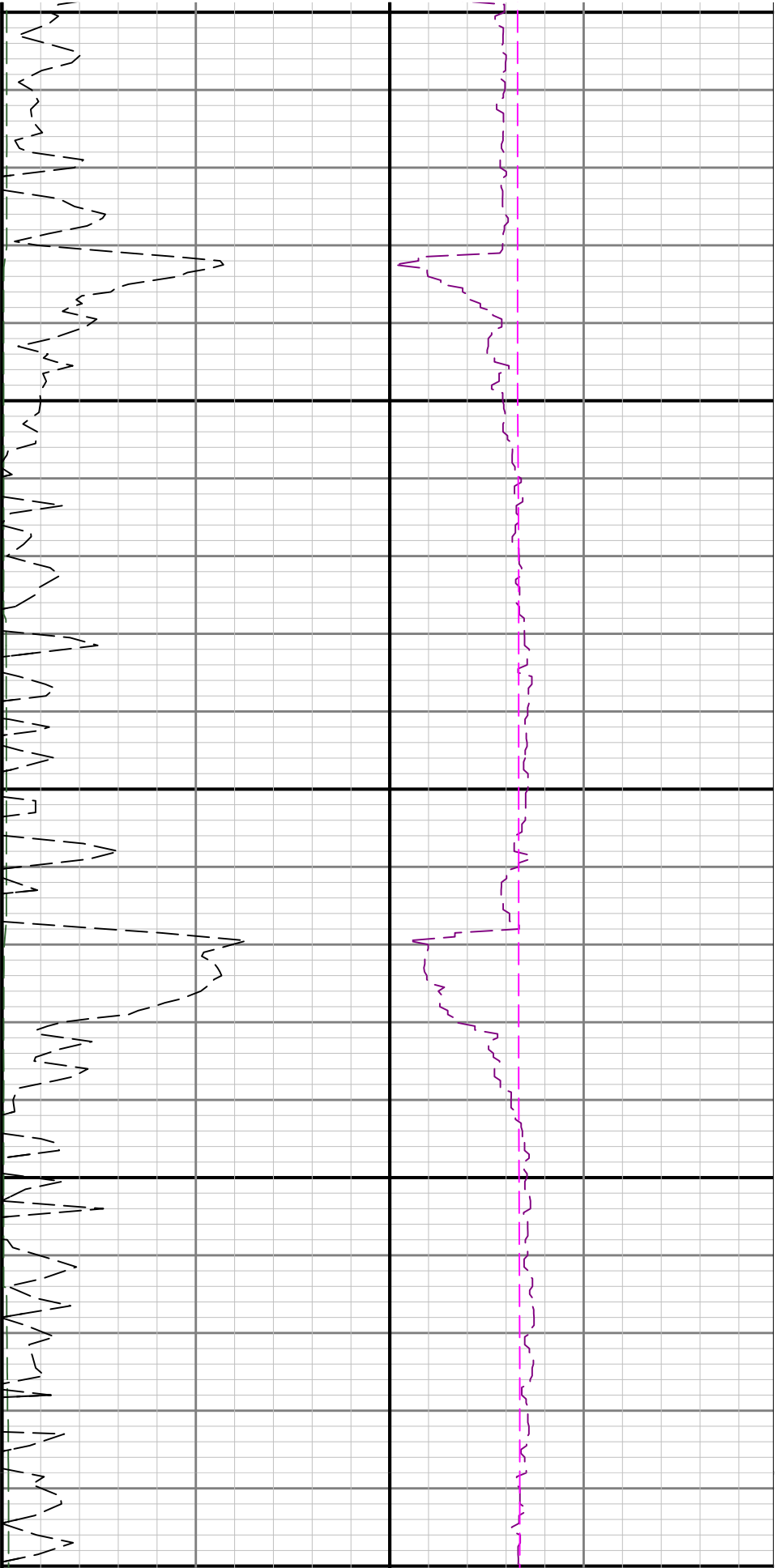


2000

2100

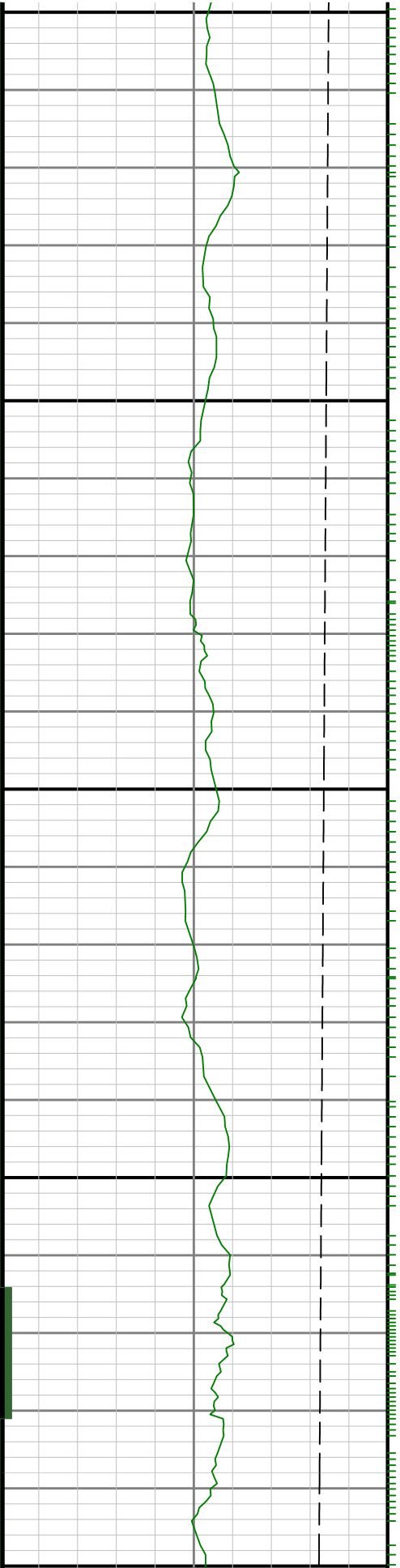


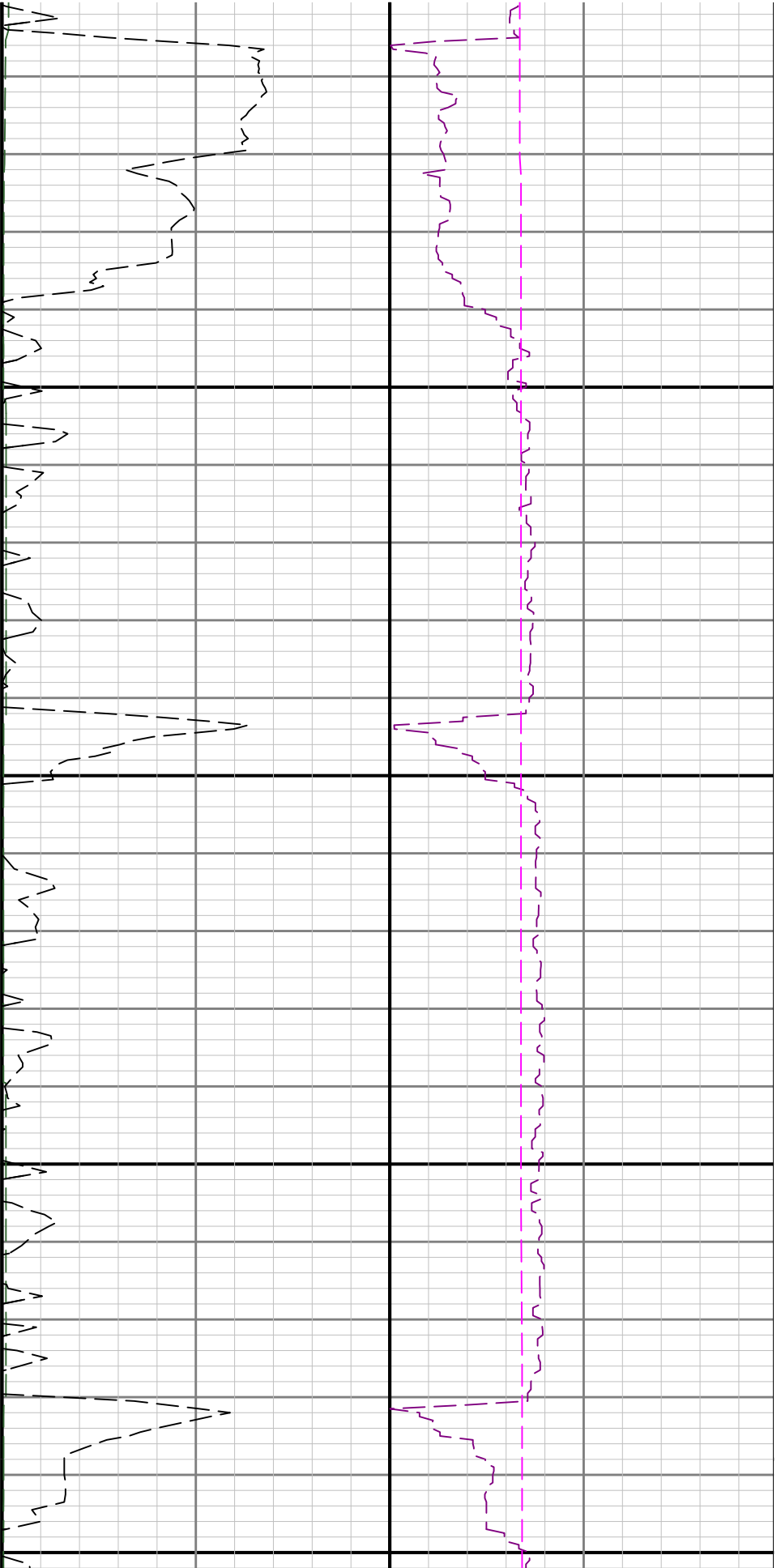
GRSI



2200

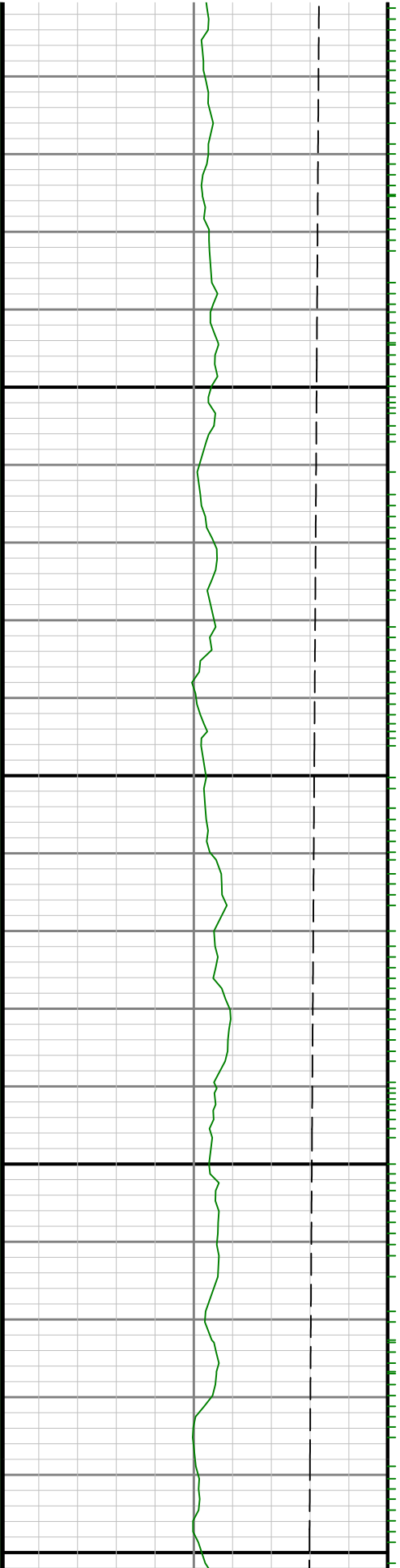
2300

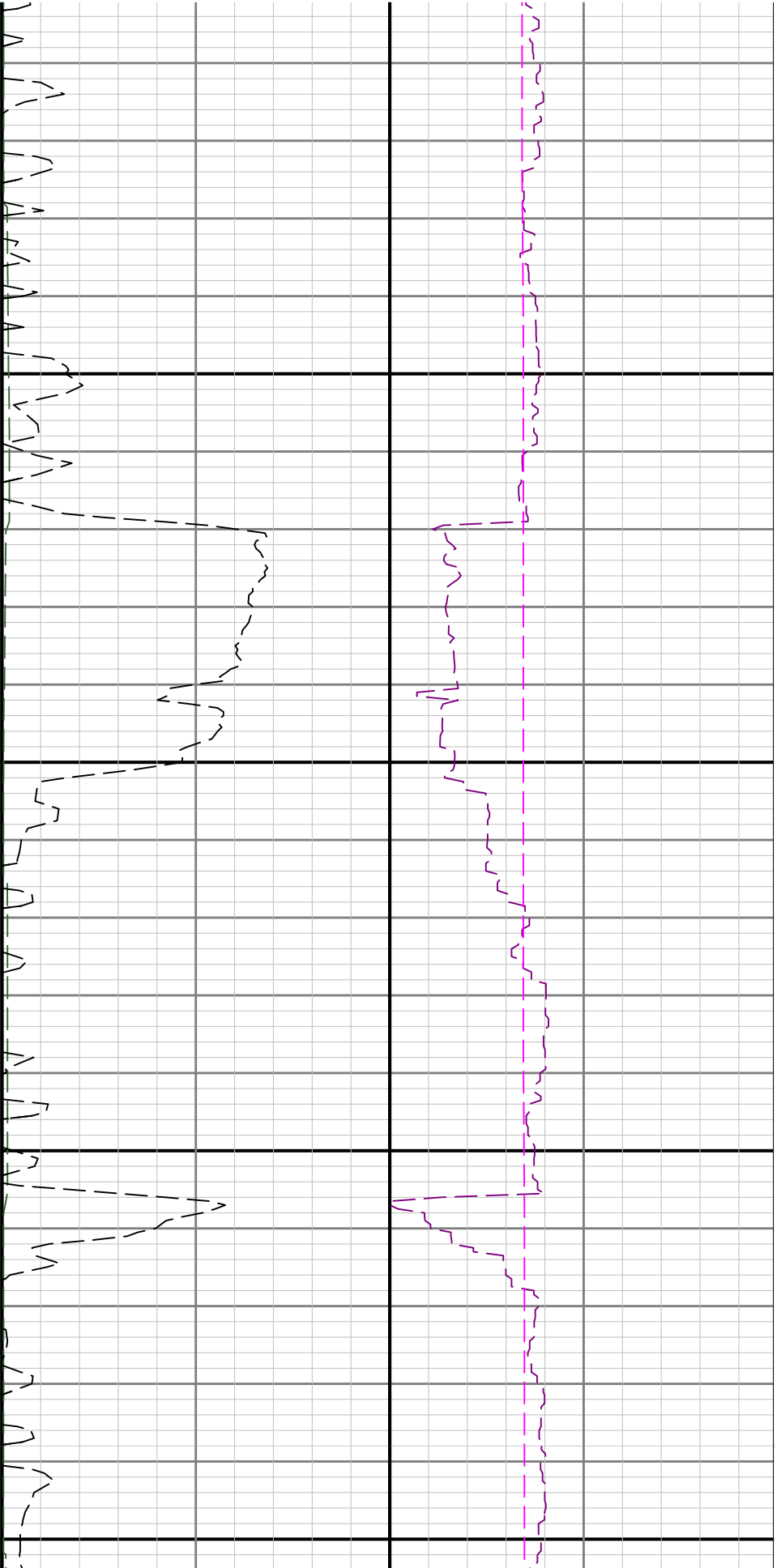




2400

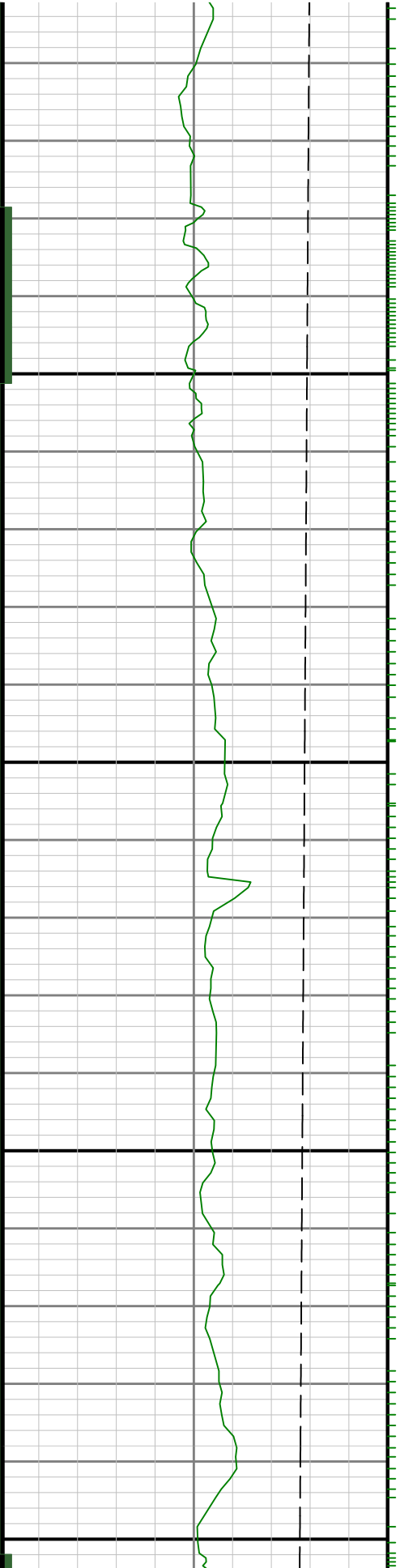
2500

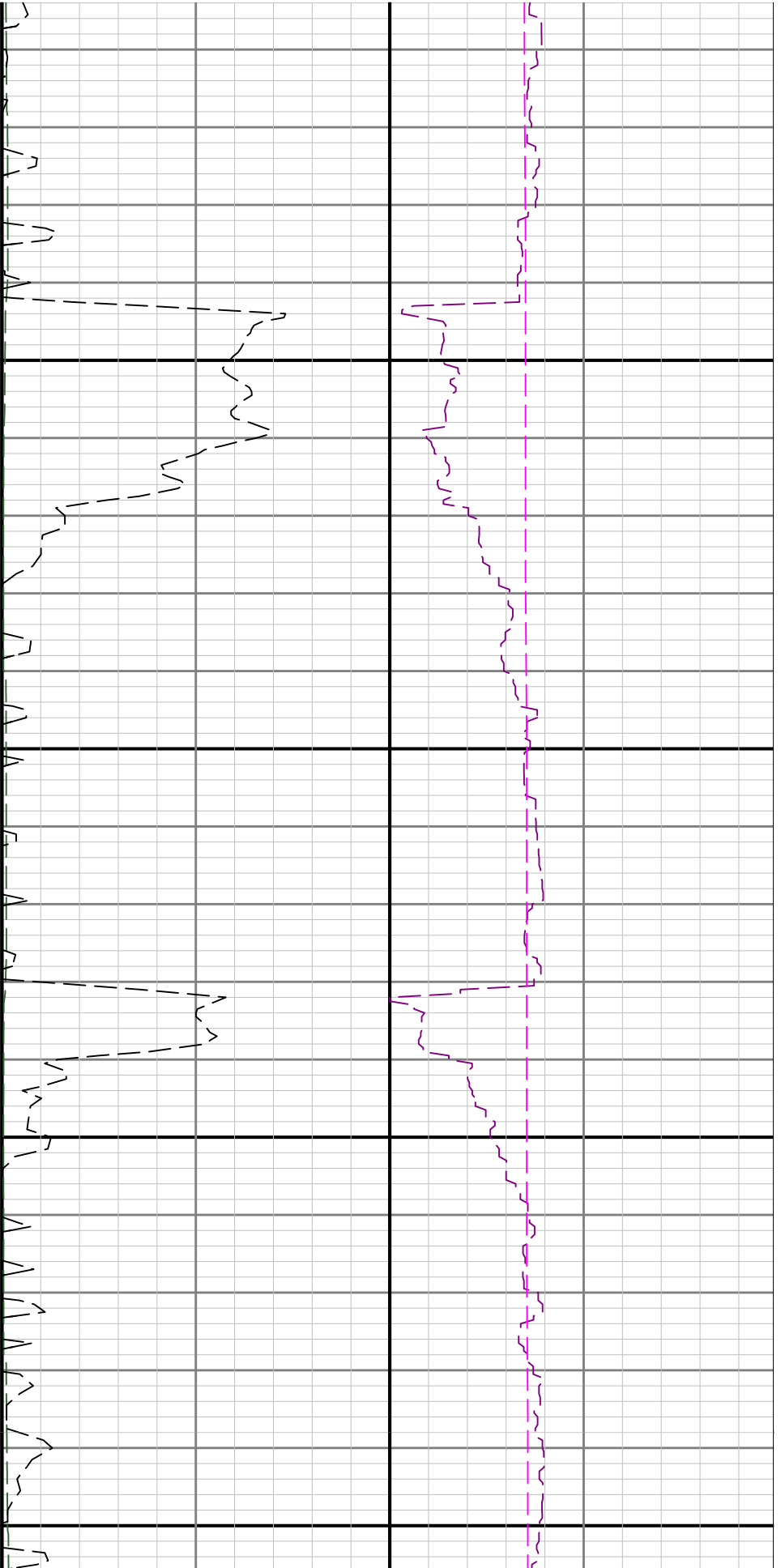




2600

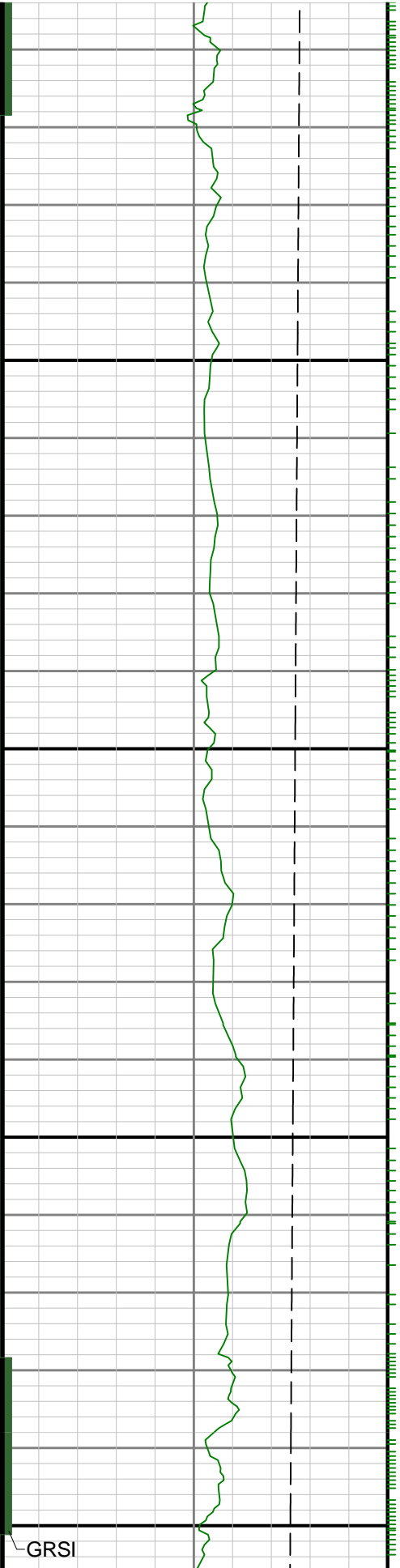
2700



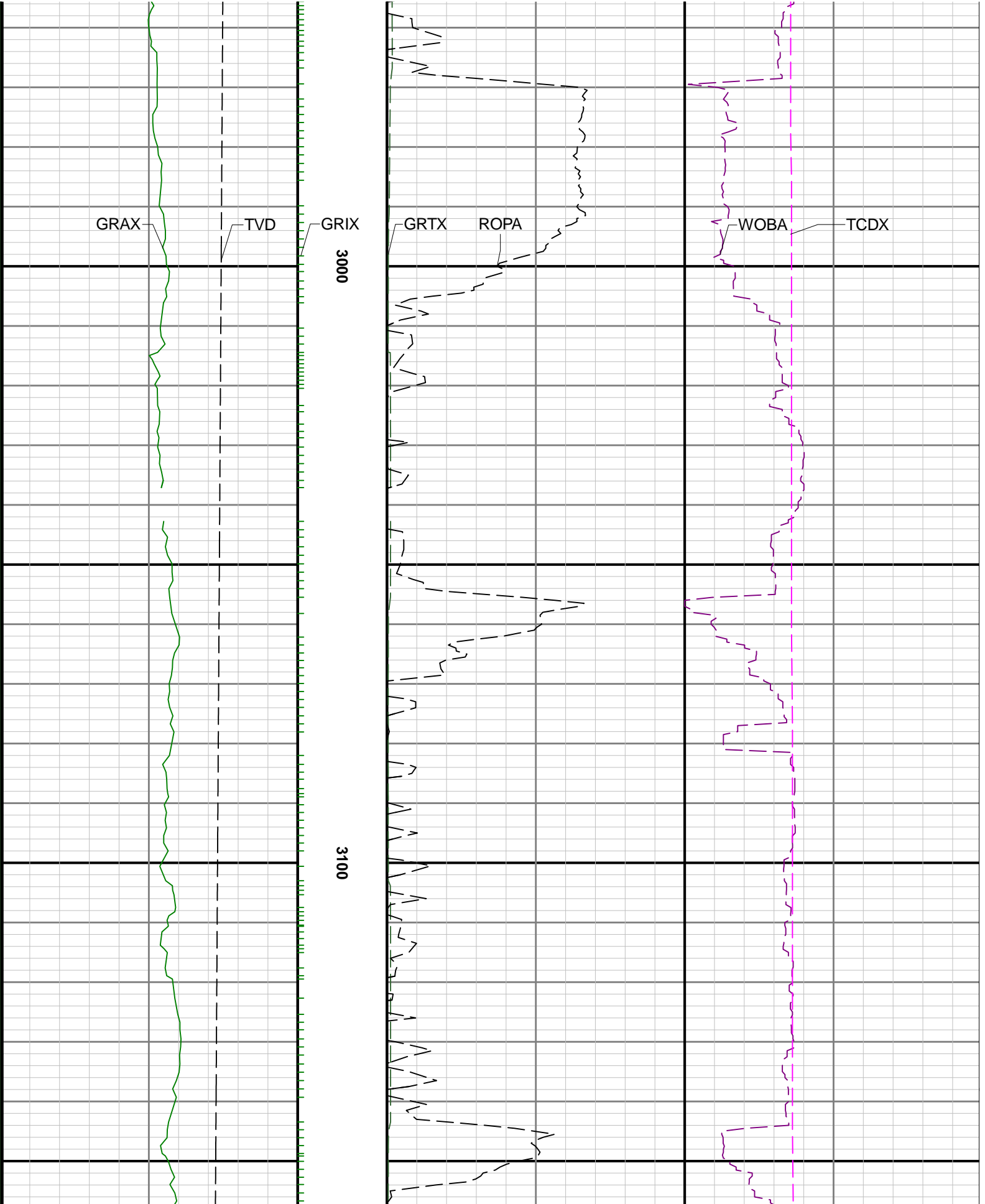


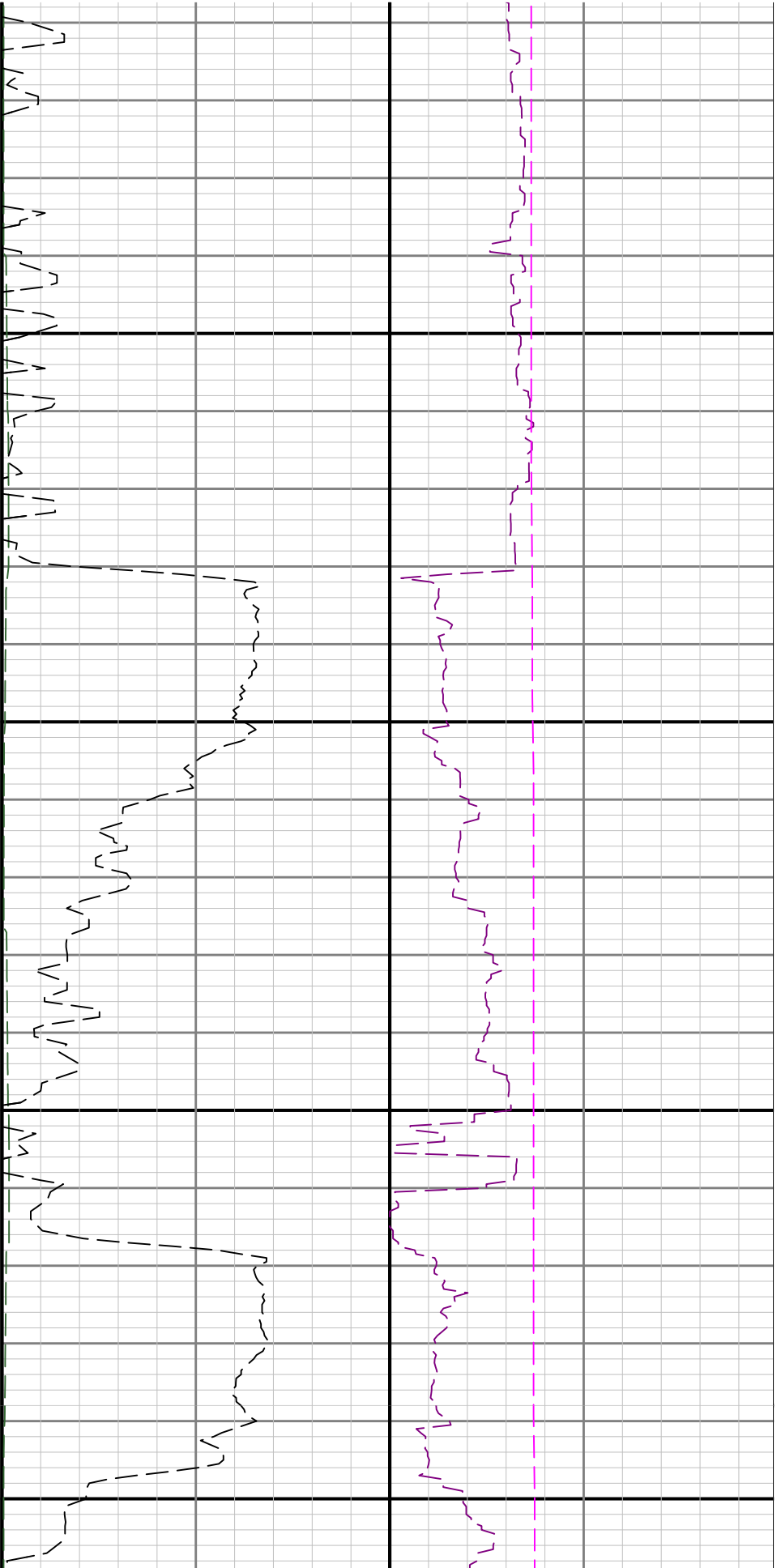
2800

2900



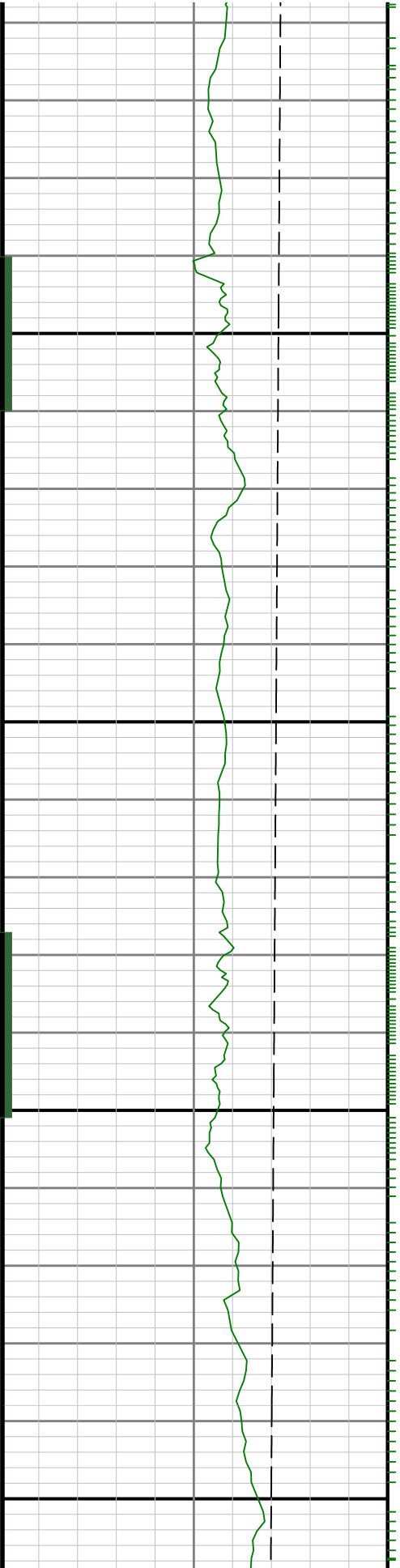
GRSI

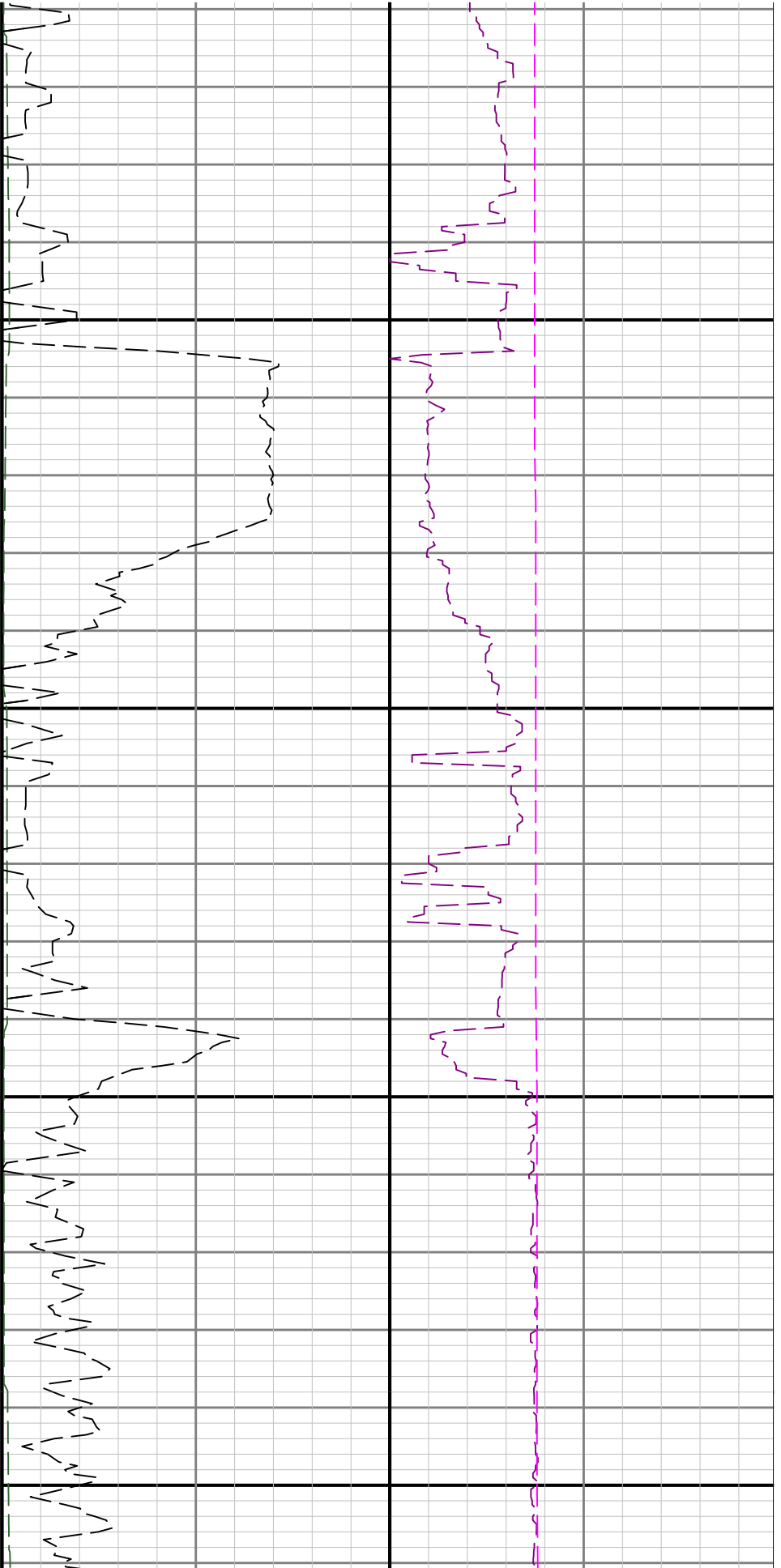




3200

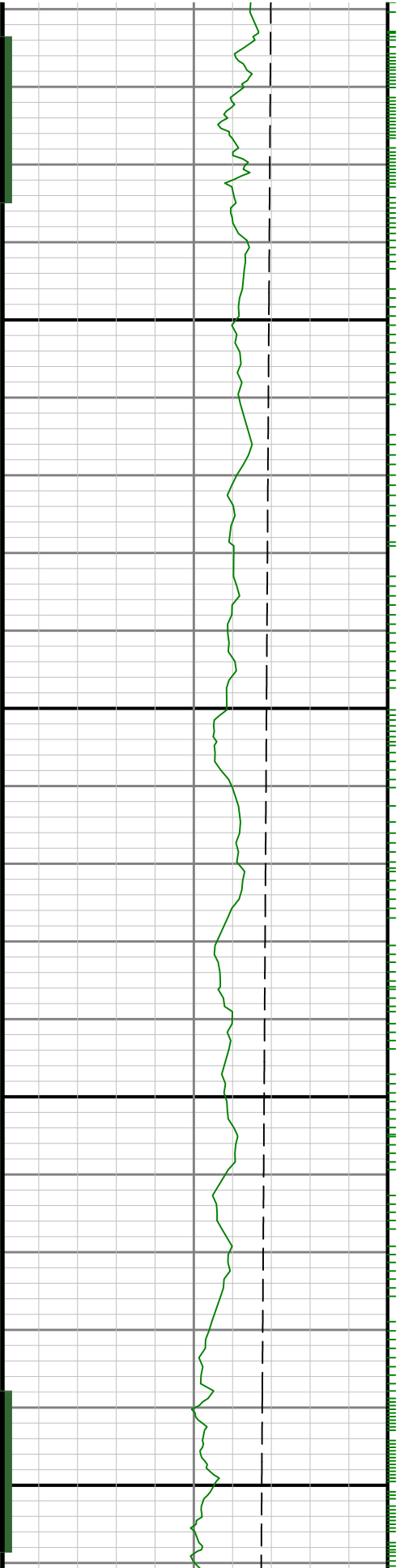
3300

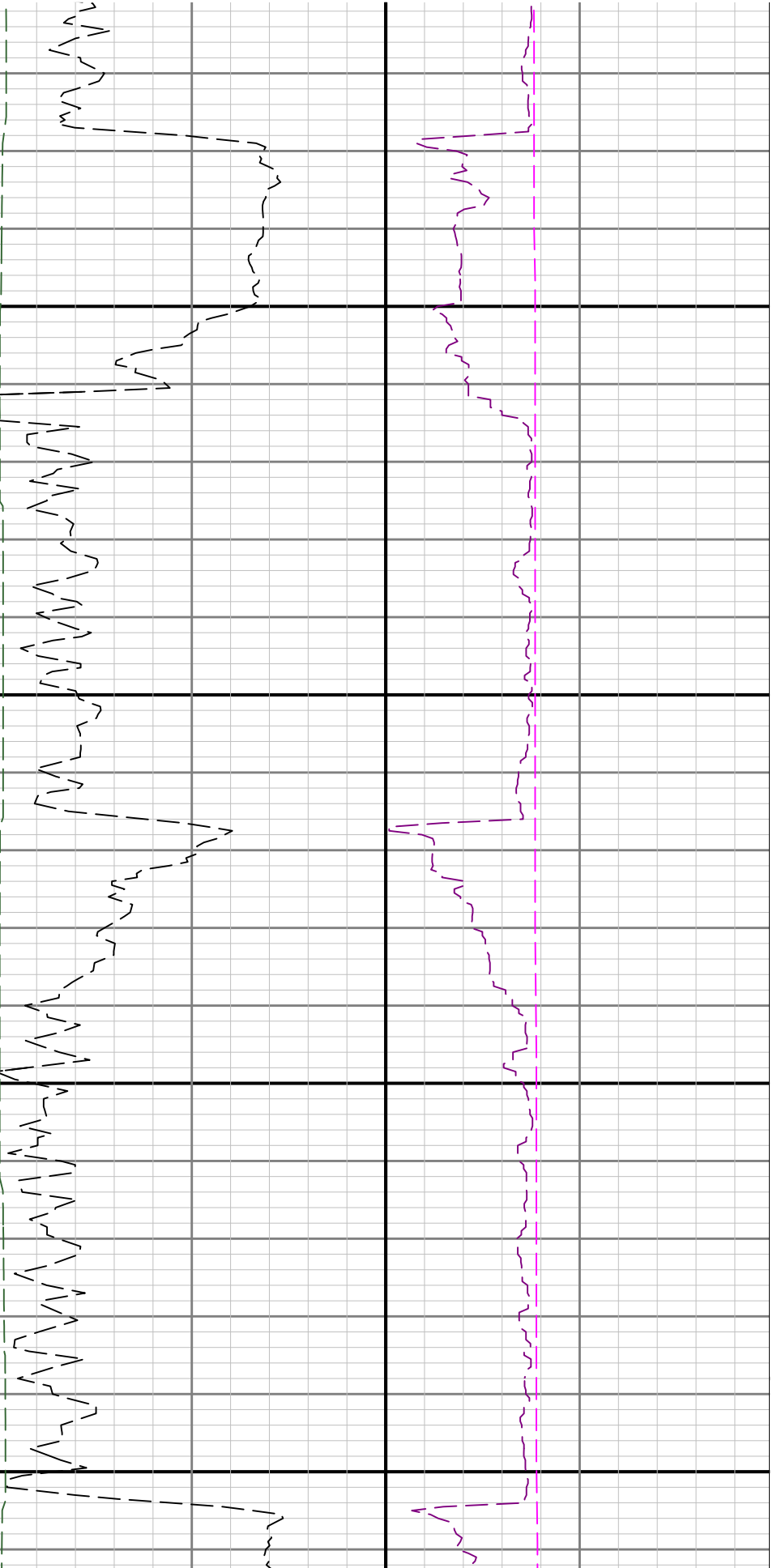




3400

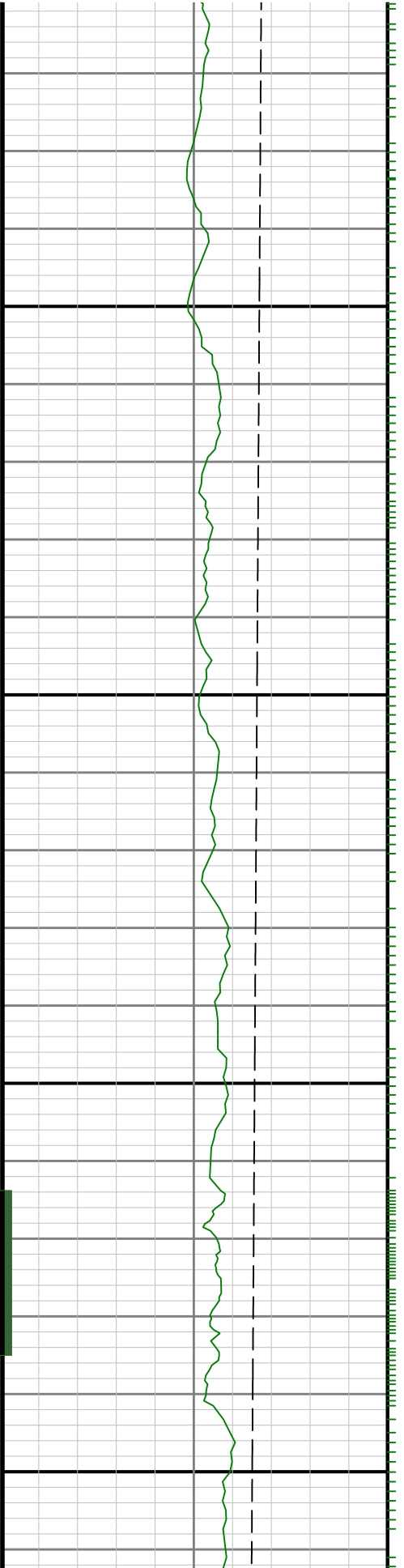
3500

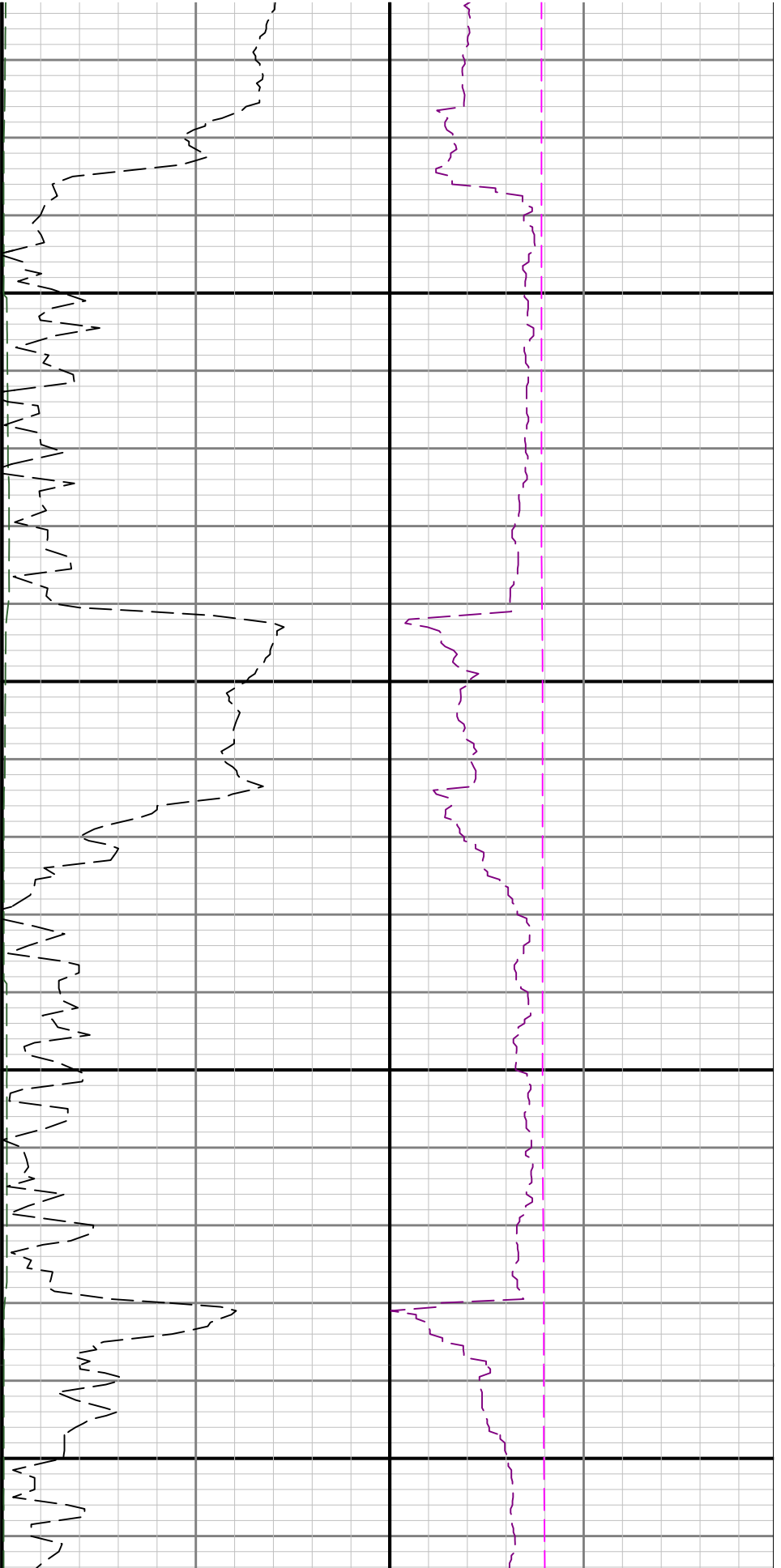




3600

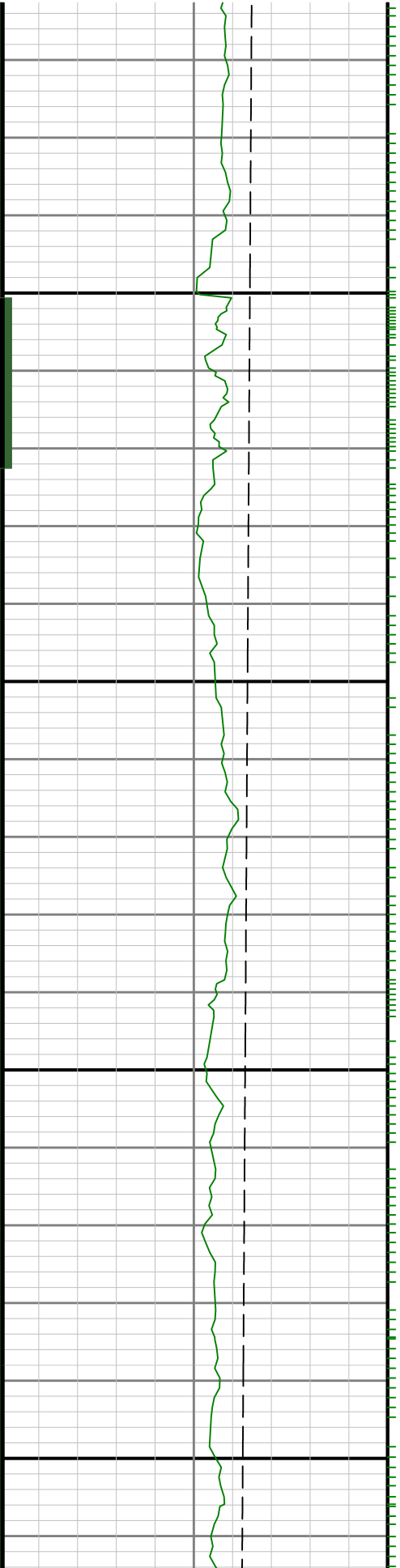
3700

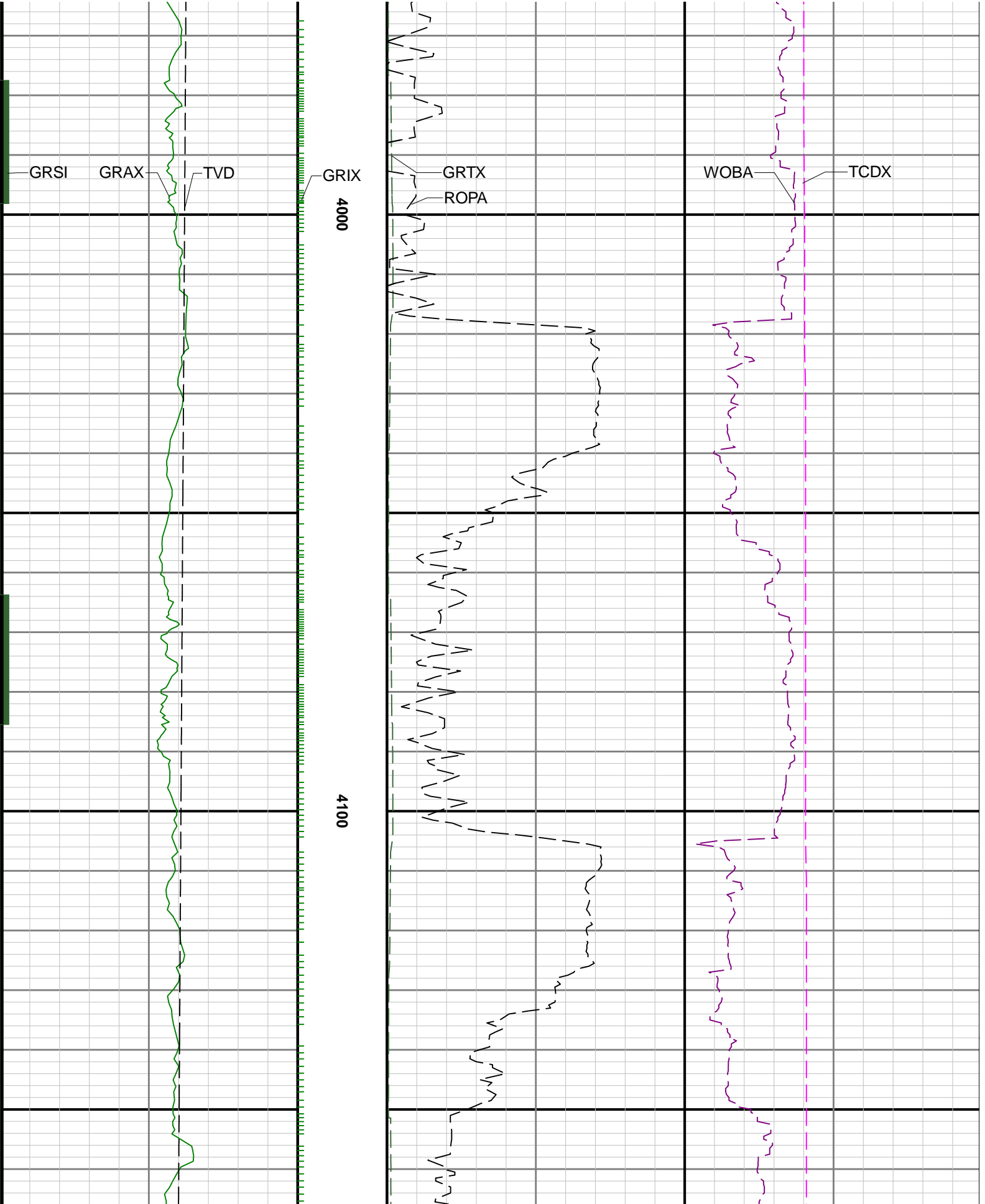


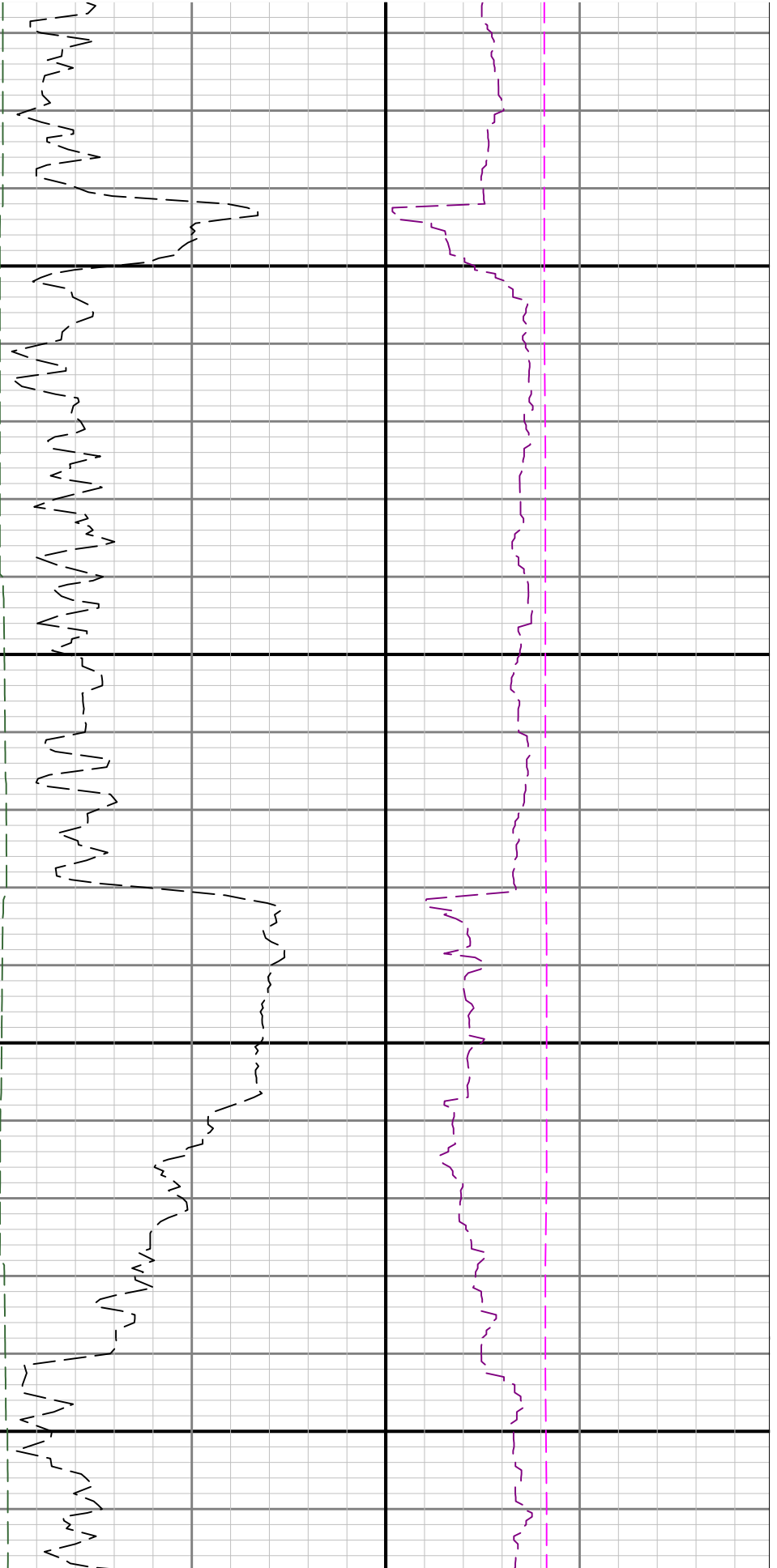


3800

3900

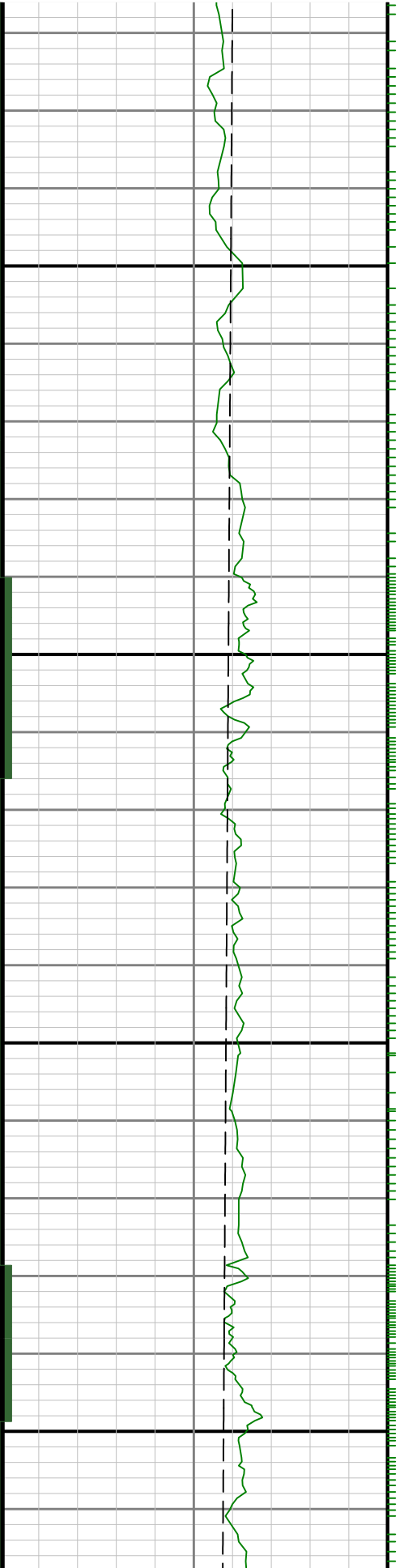


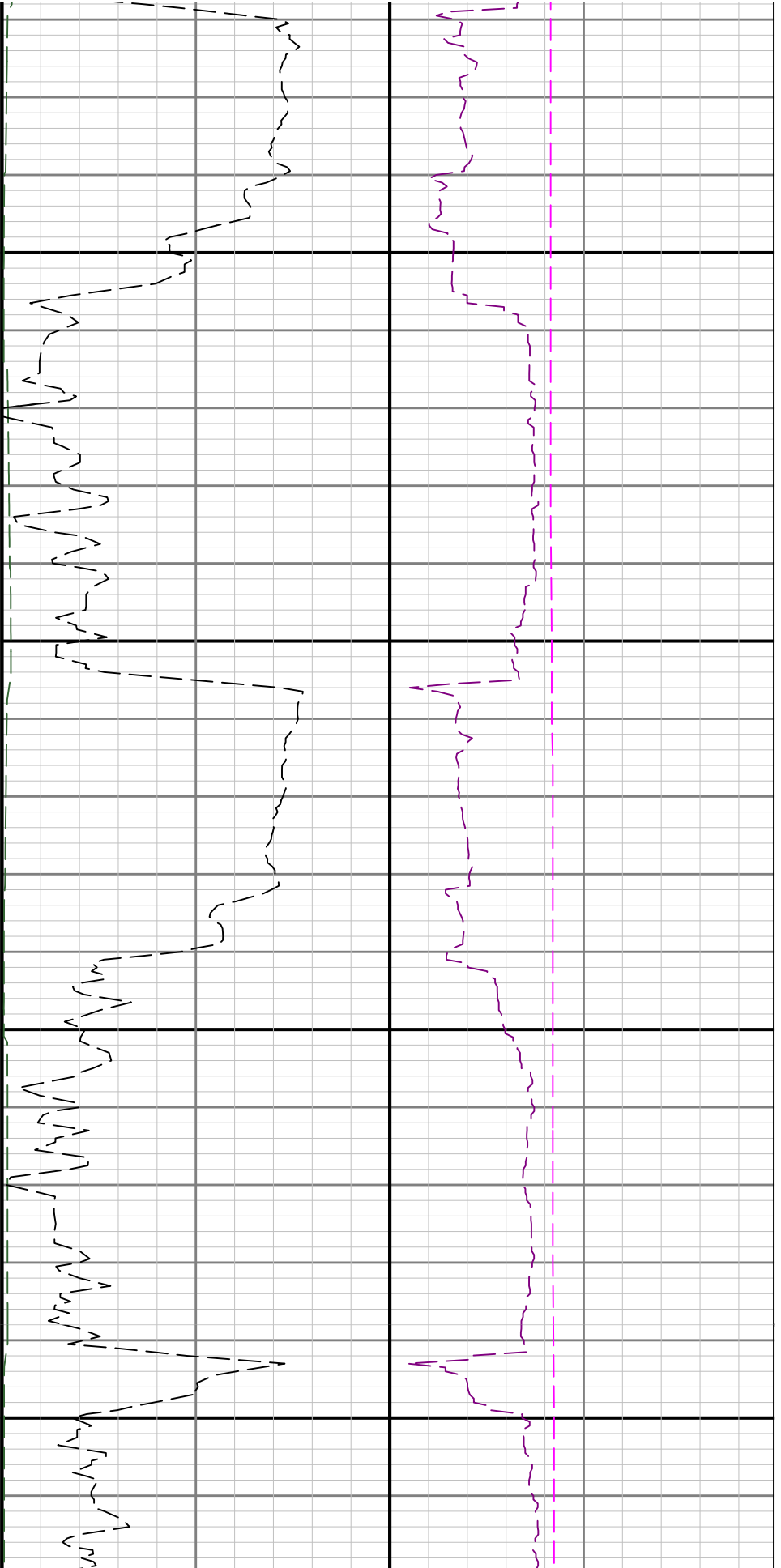




4200

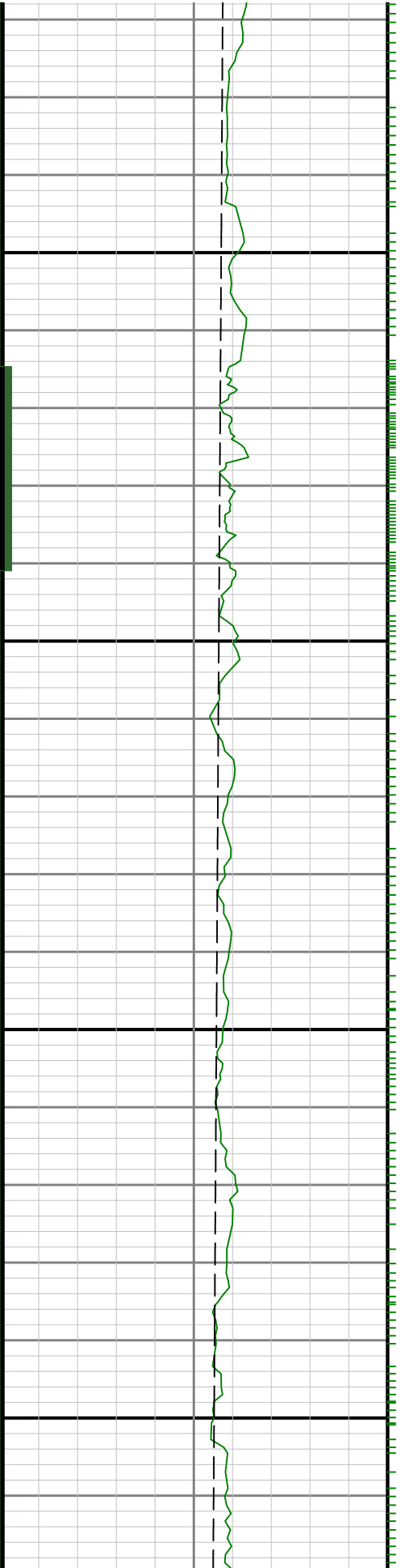
4300

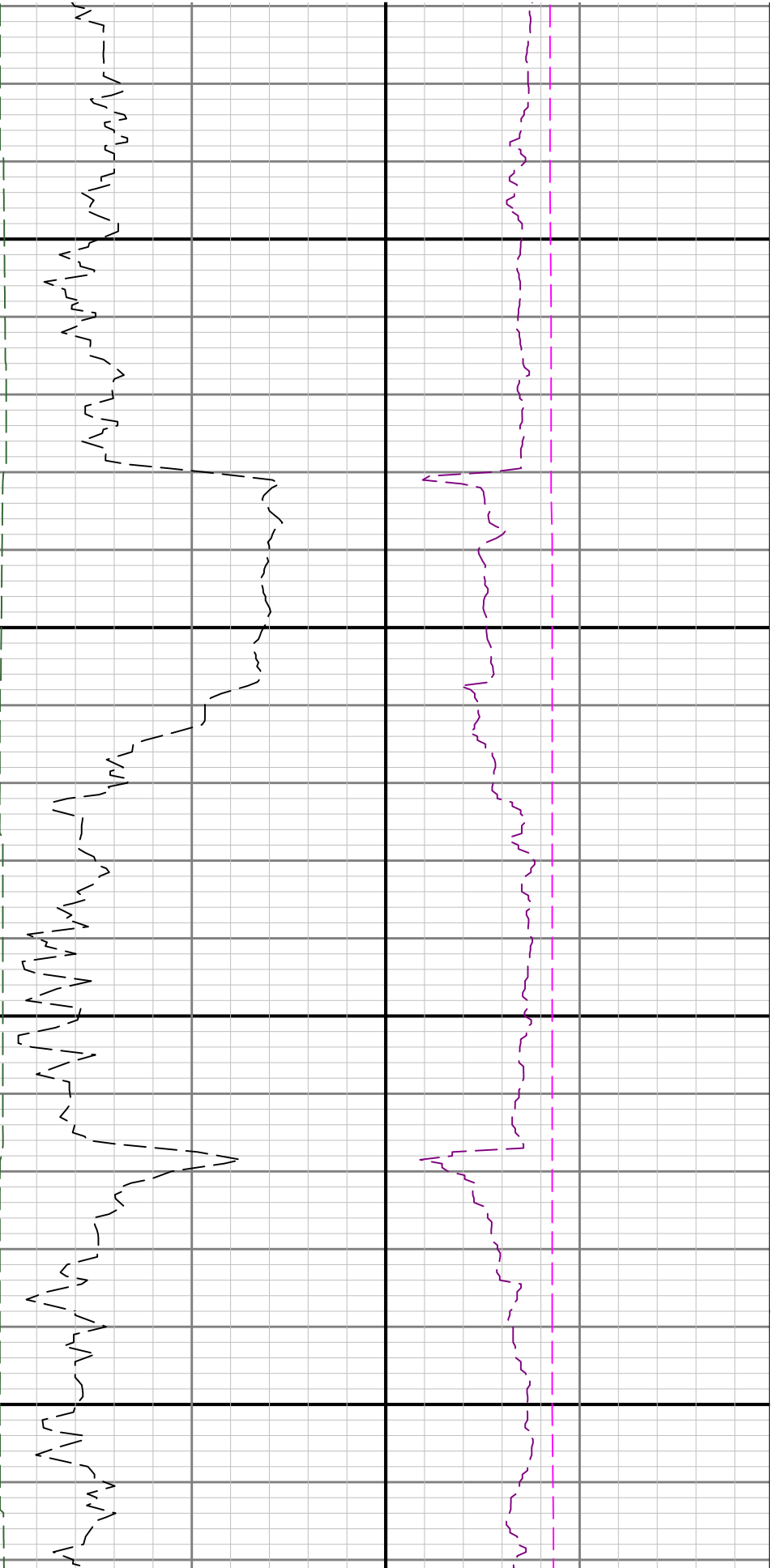




4400

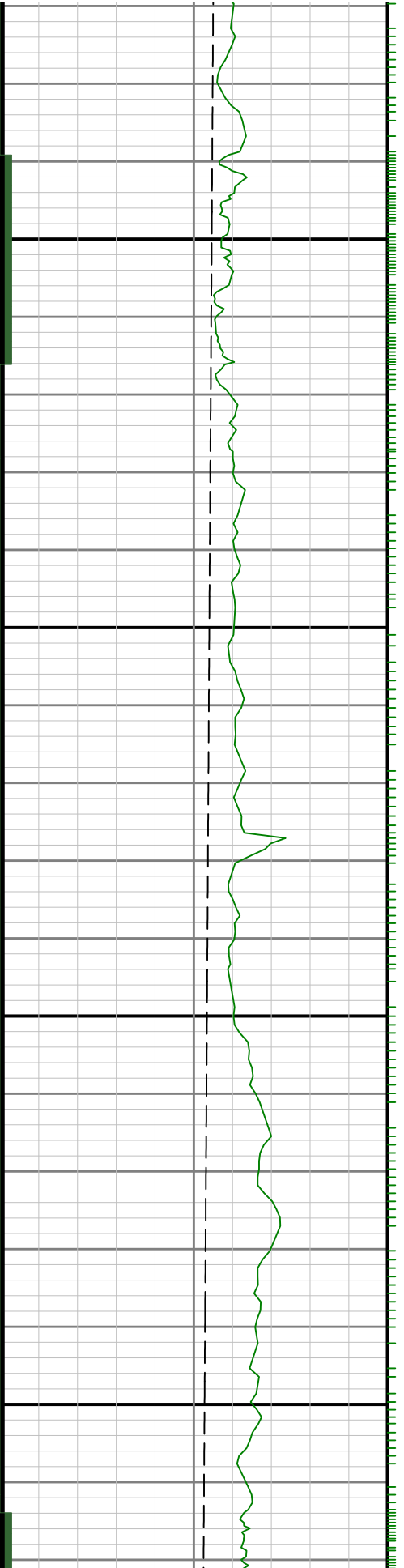
4500

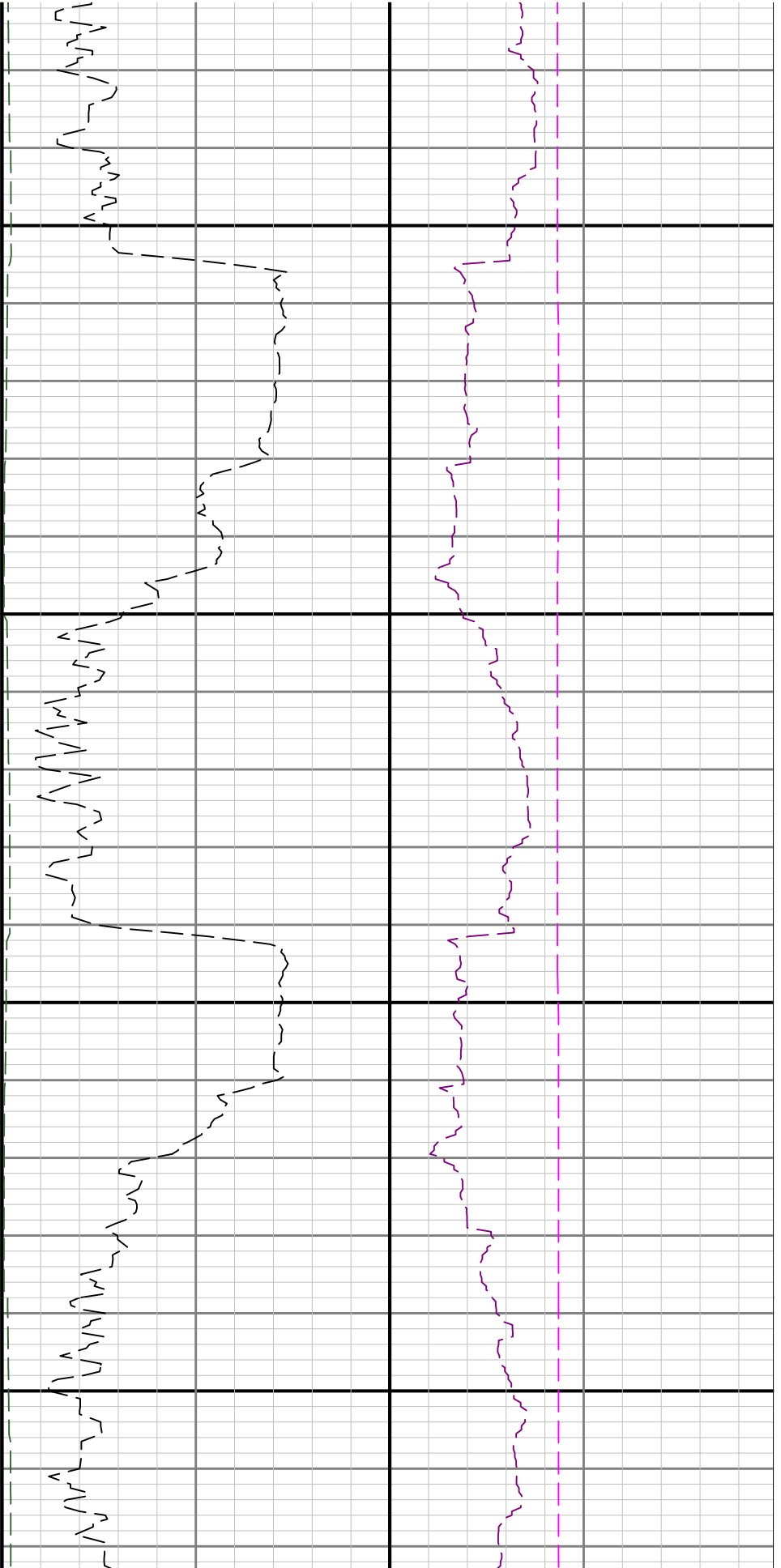




4600

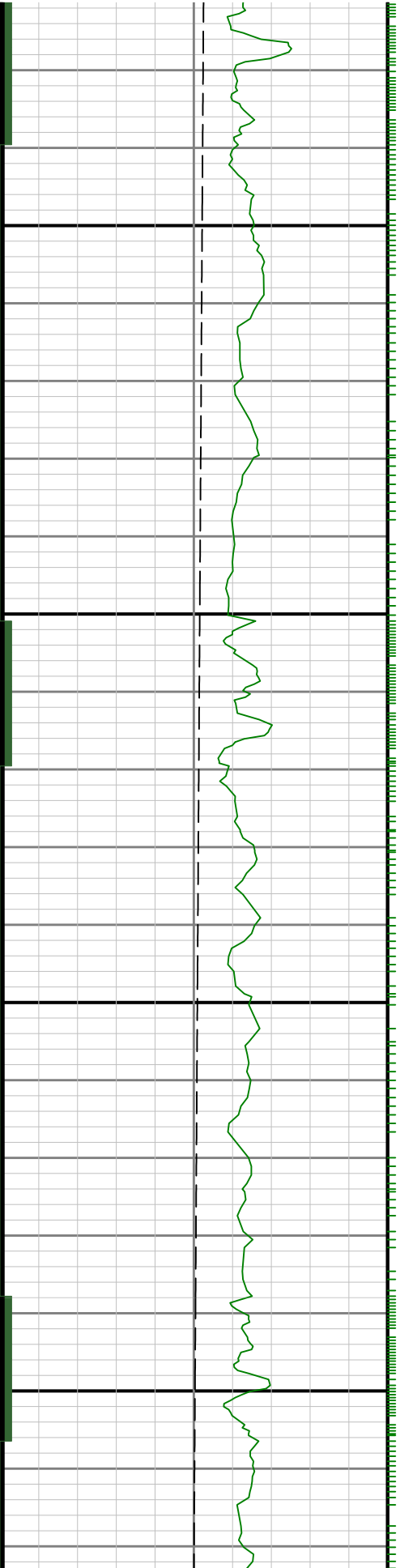
4700

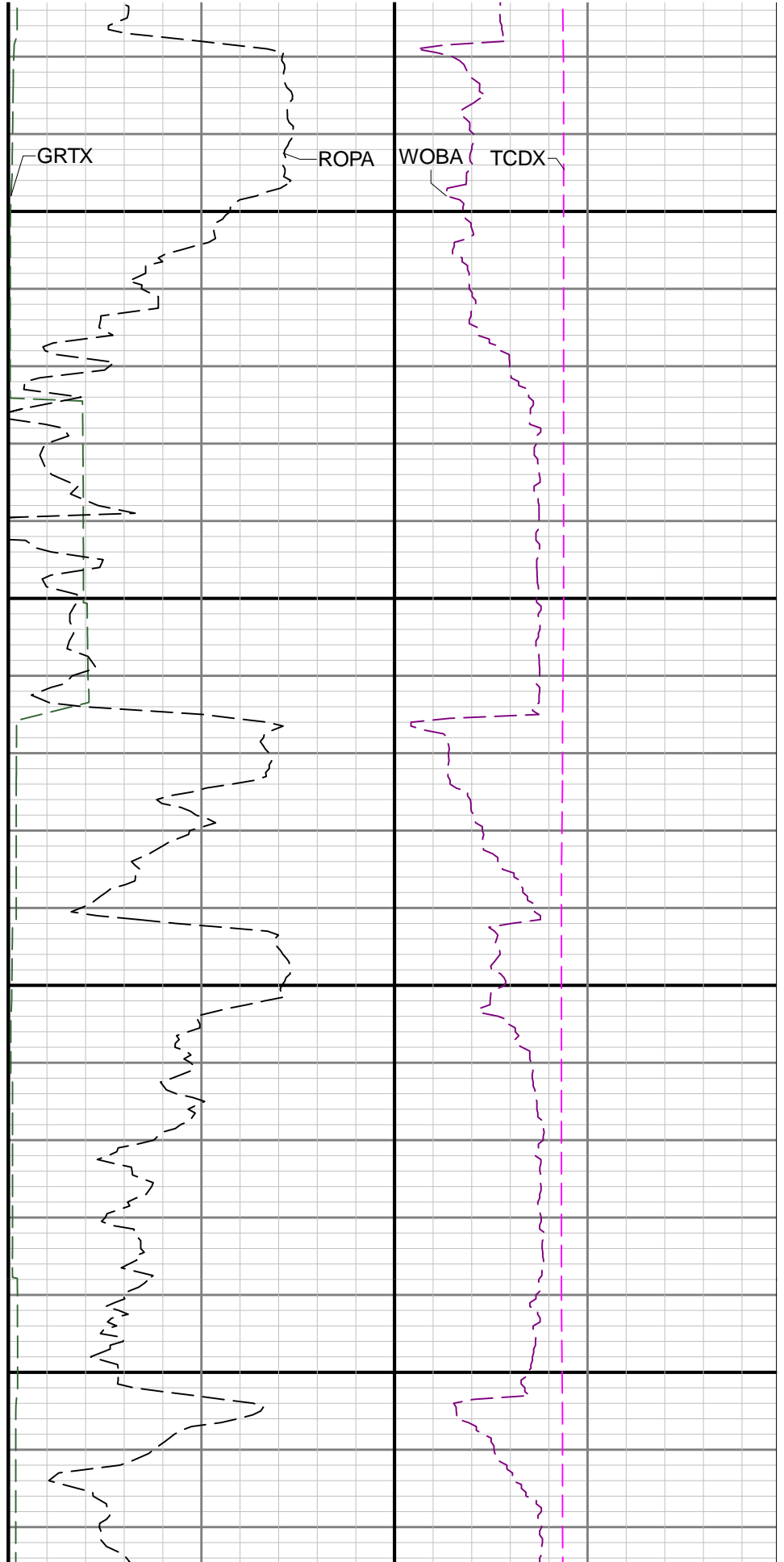
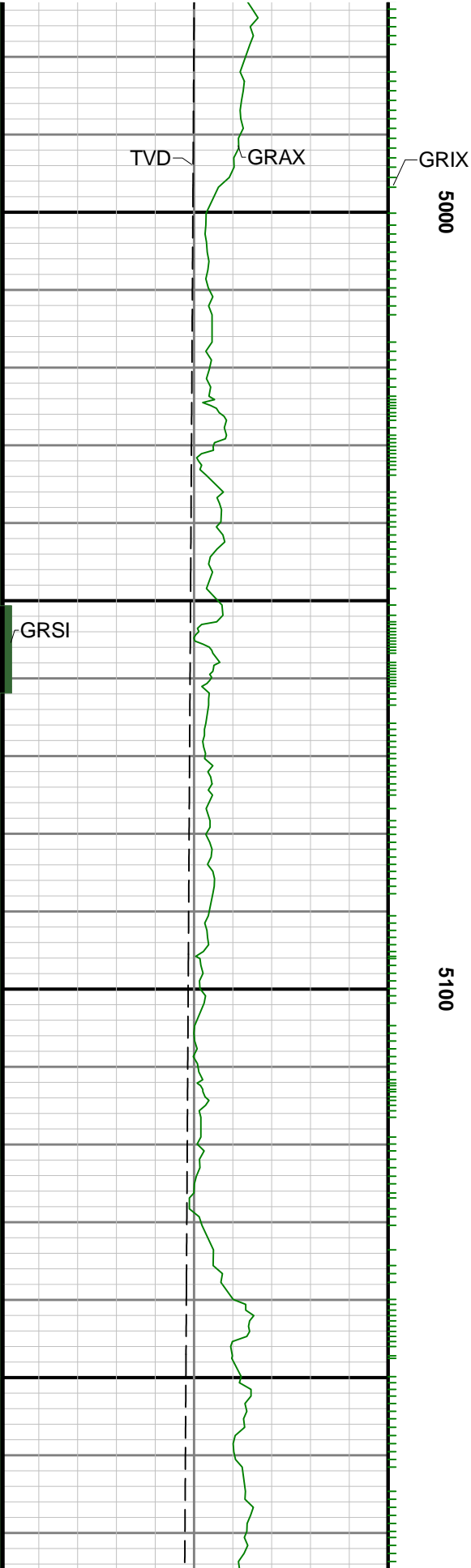


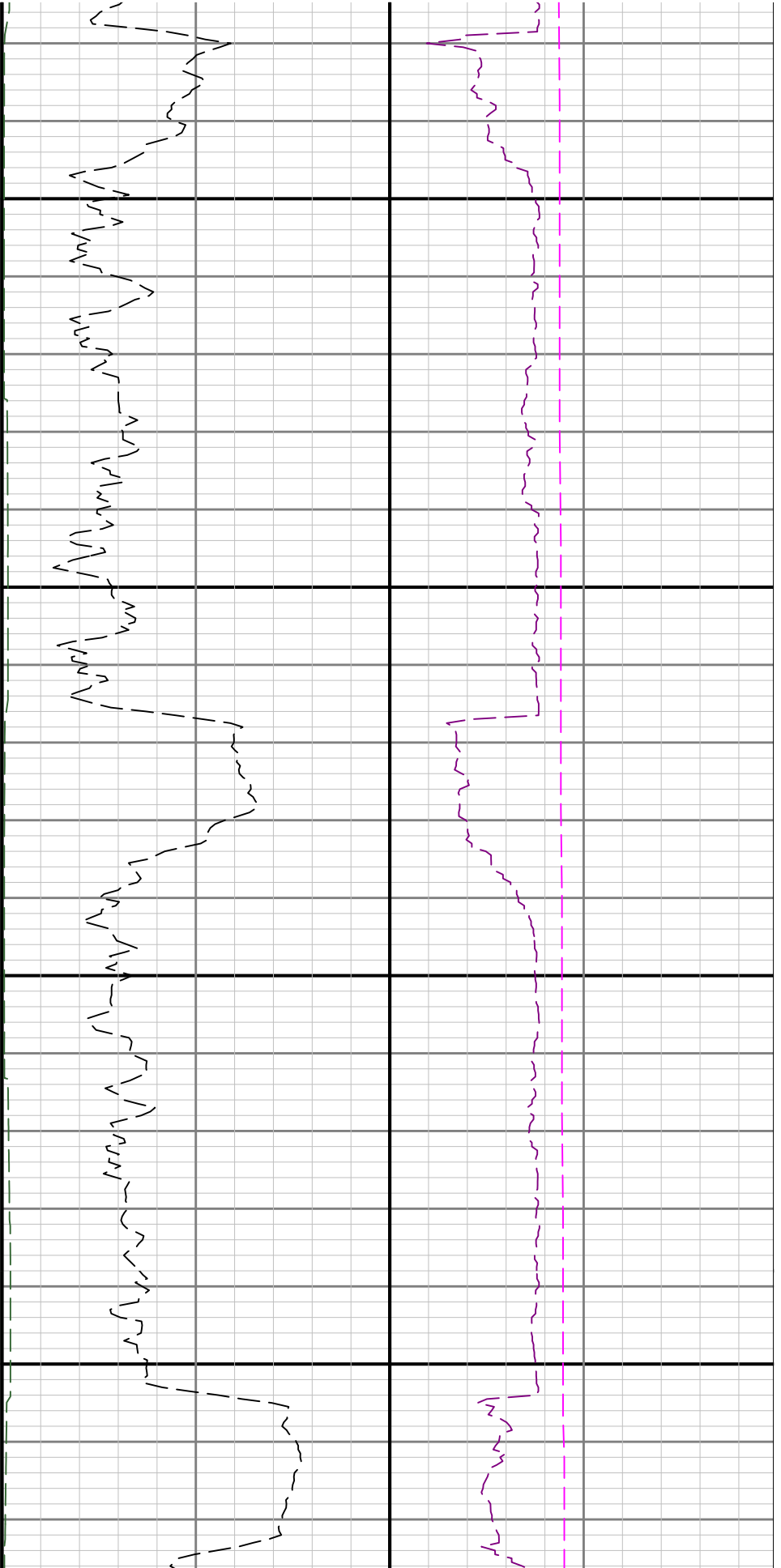


4800

4900

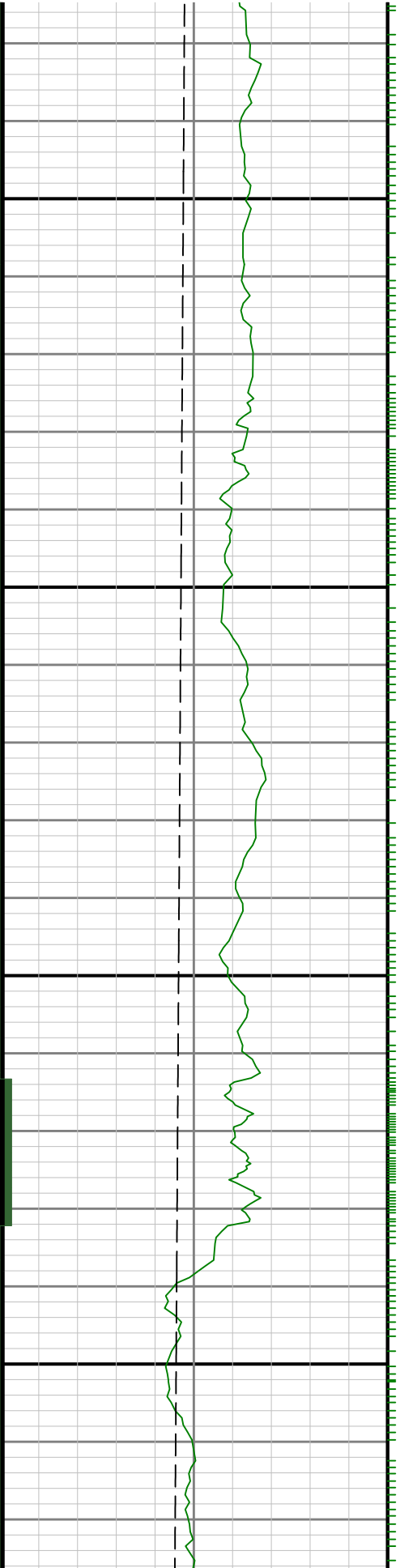


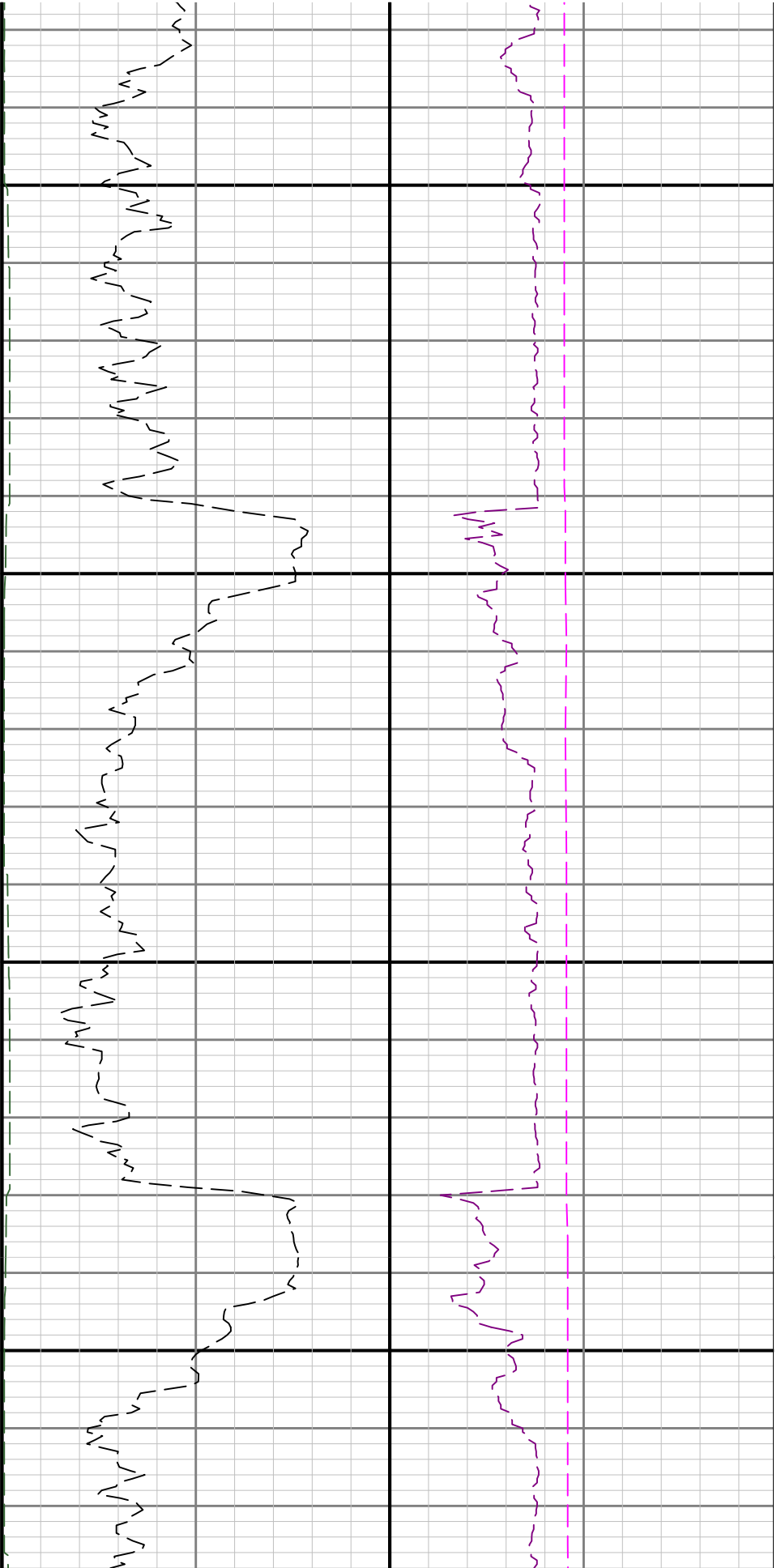




5200

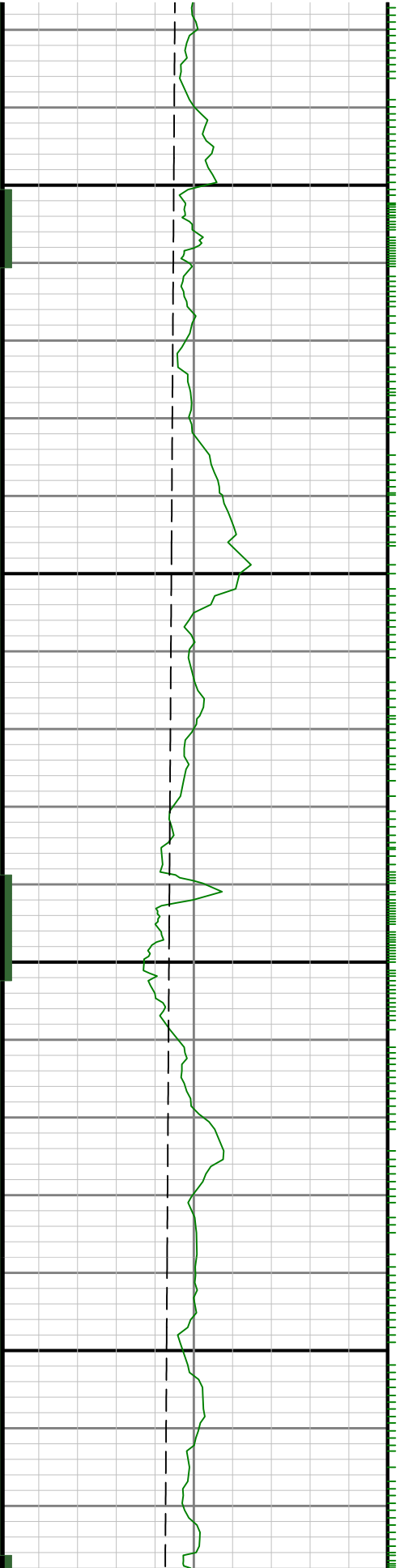
5300

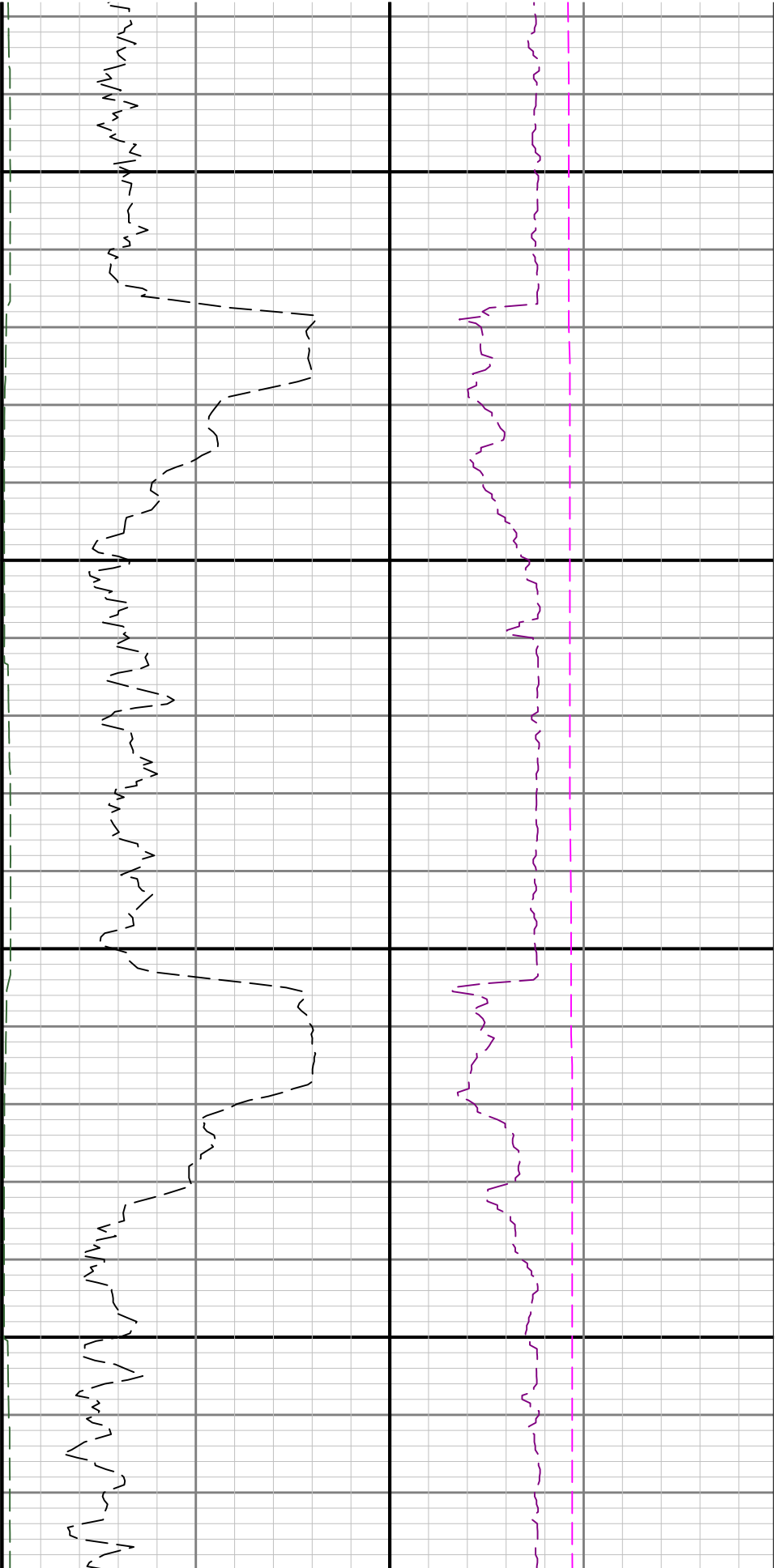




5400

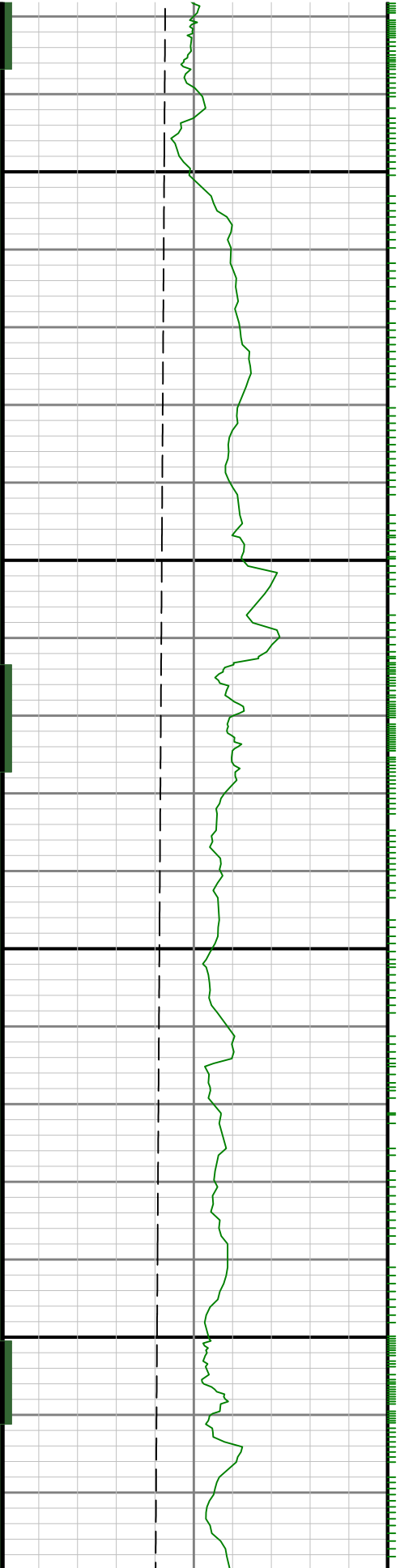
5500

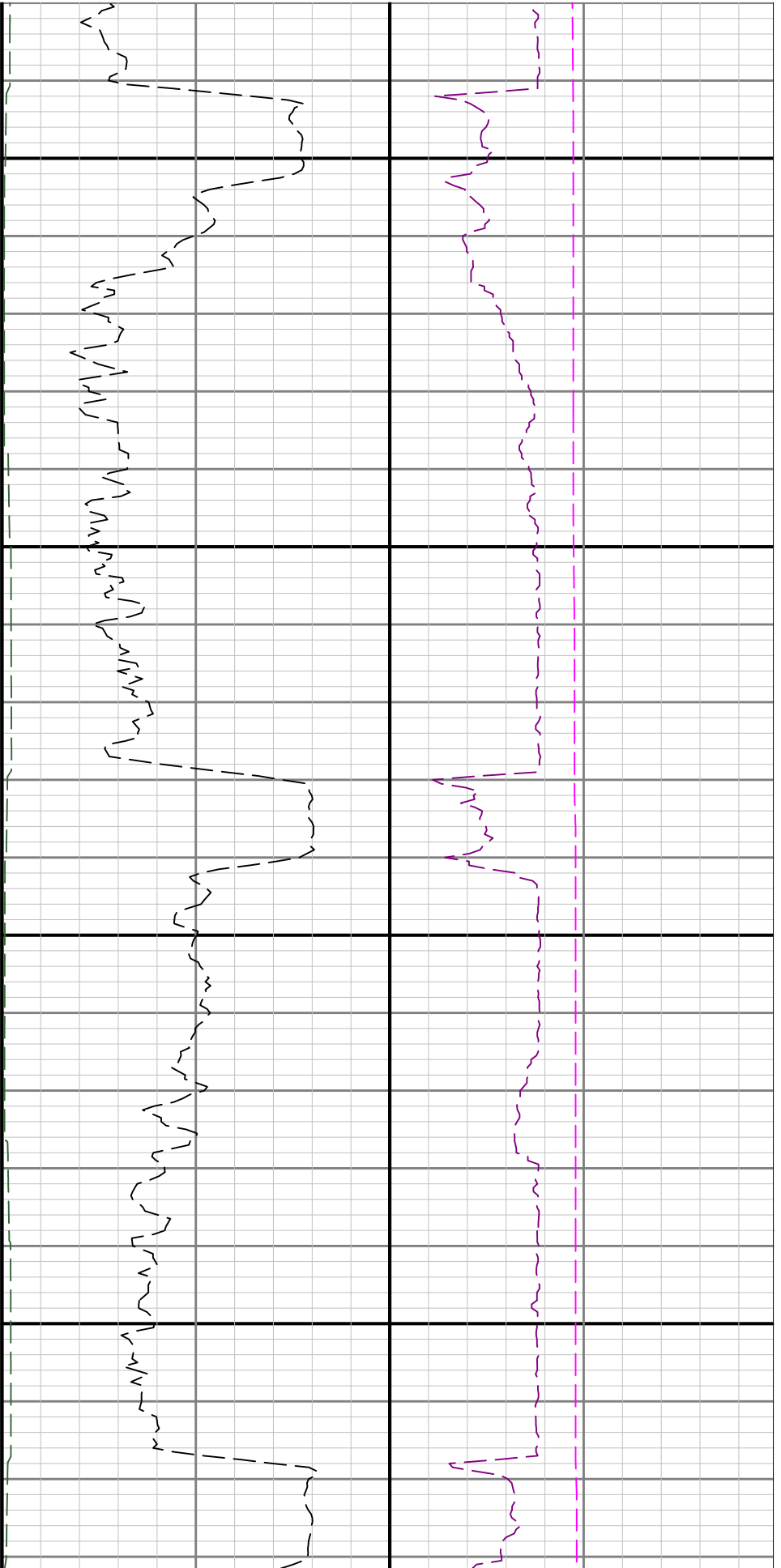




5600

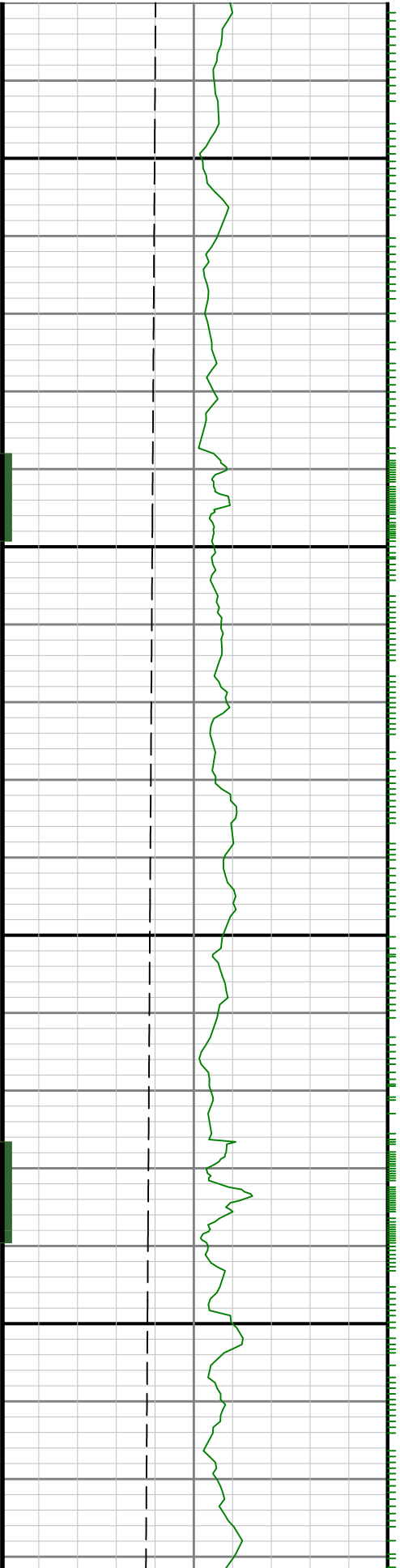
5700

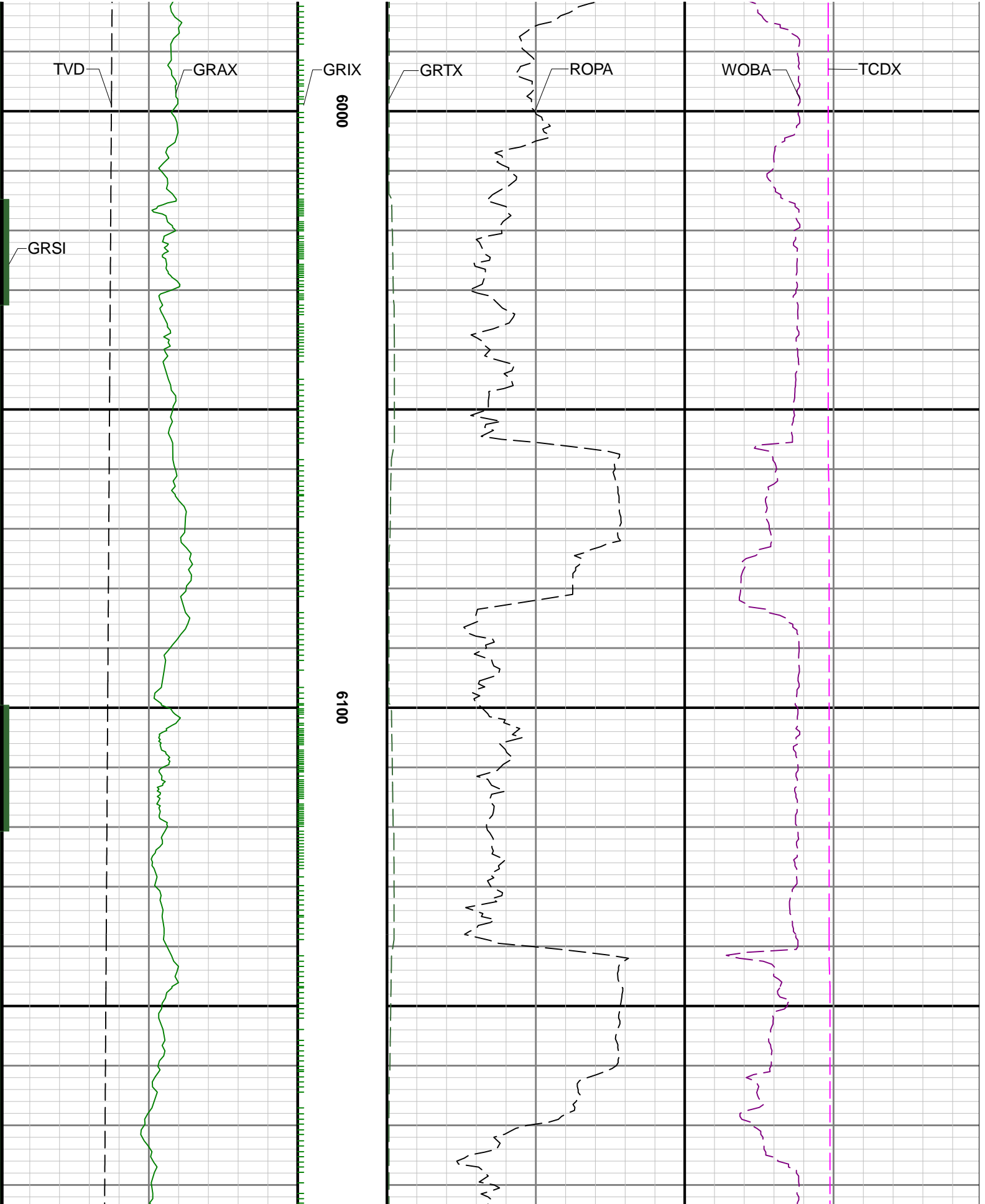


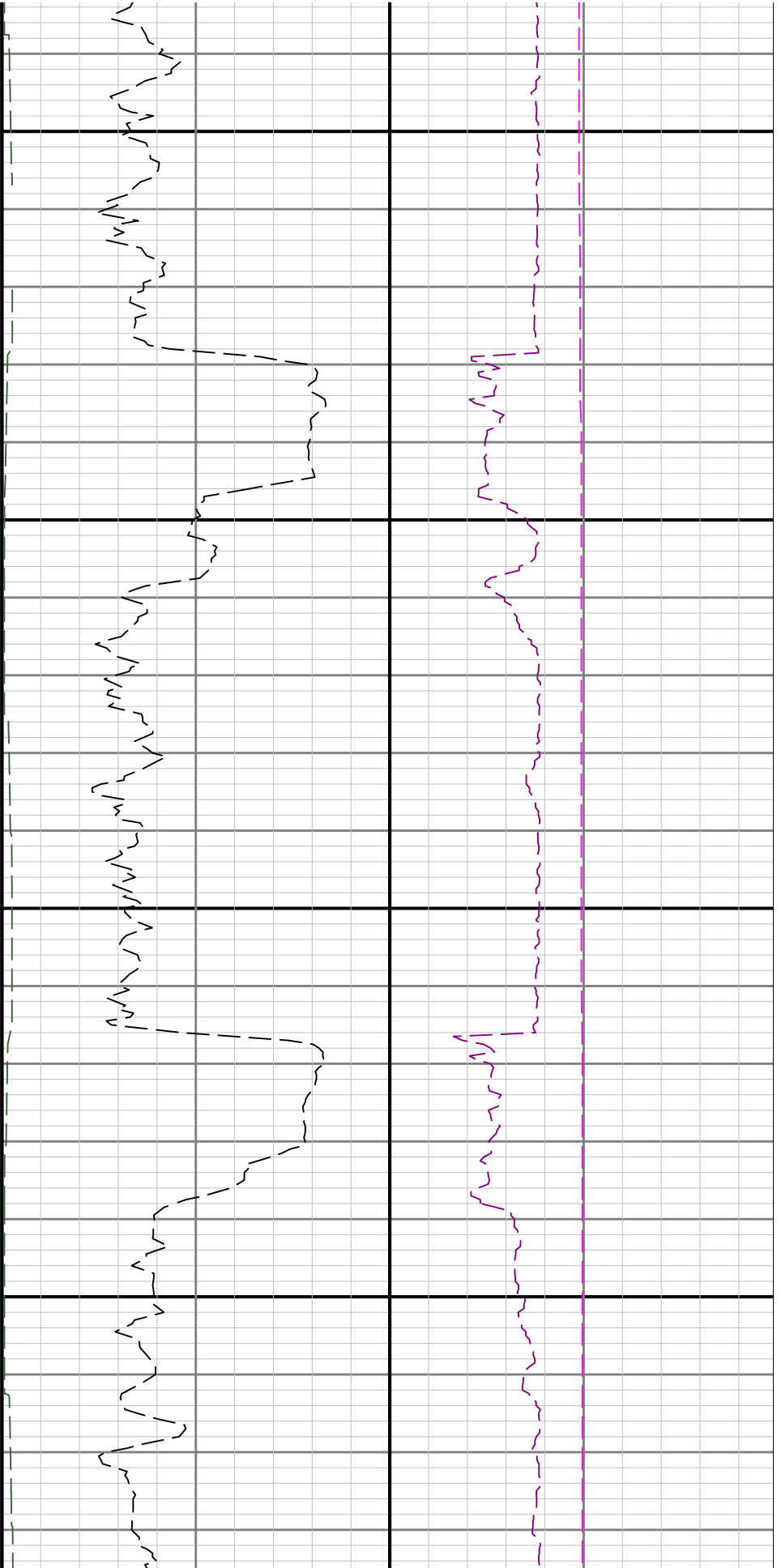


5800

5900

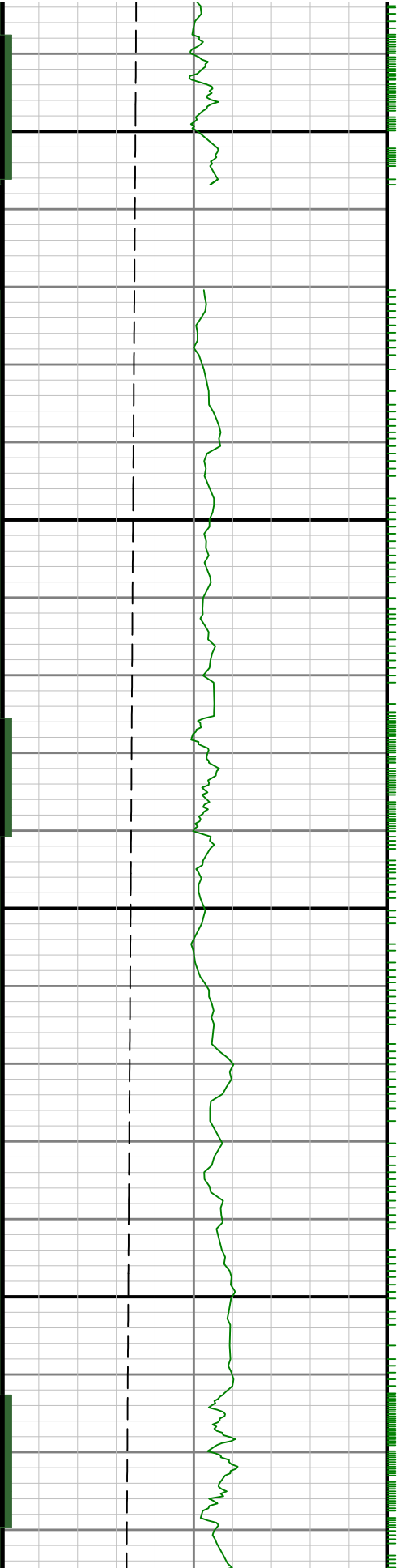


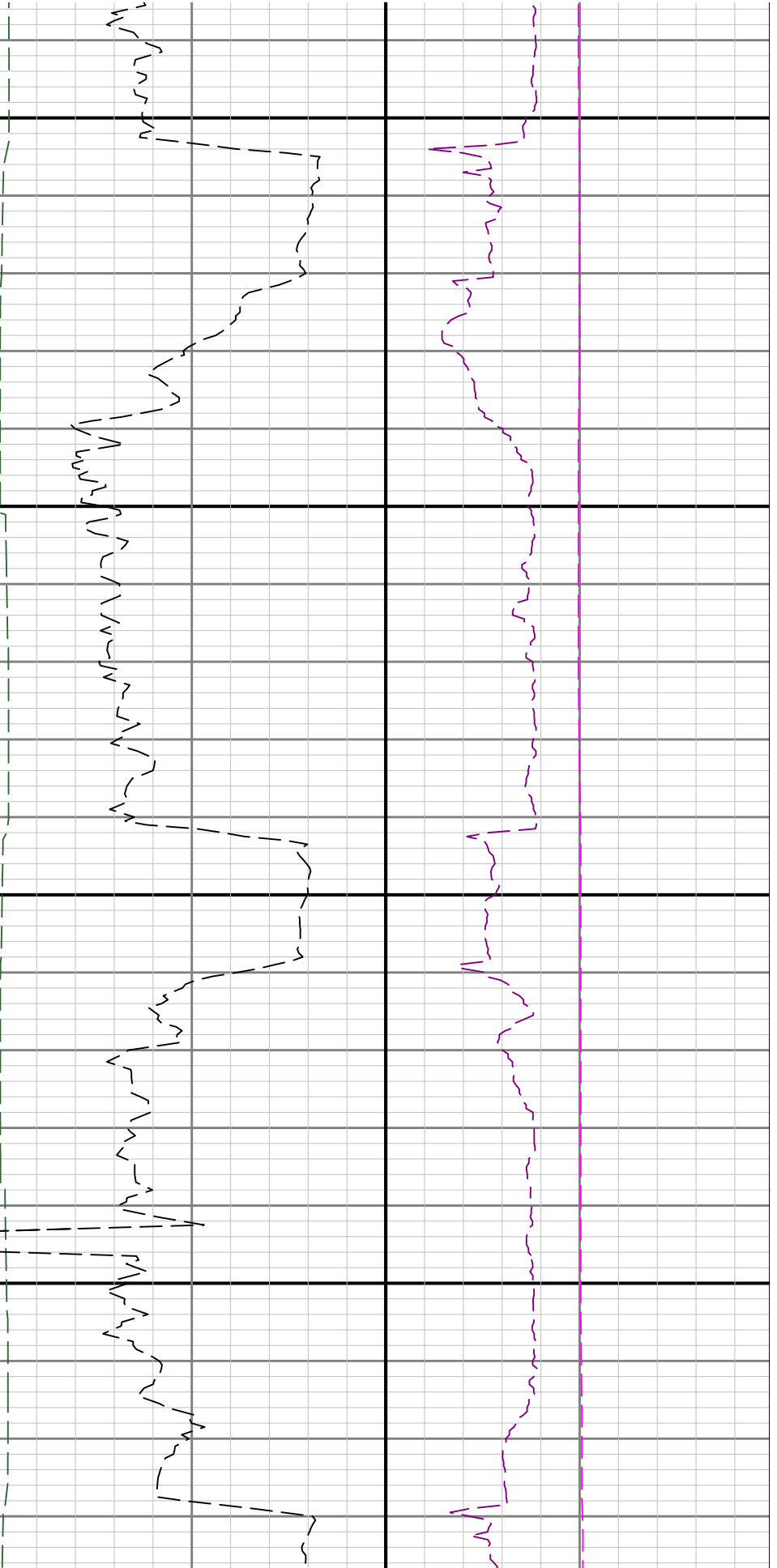




6200

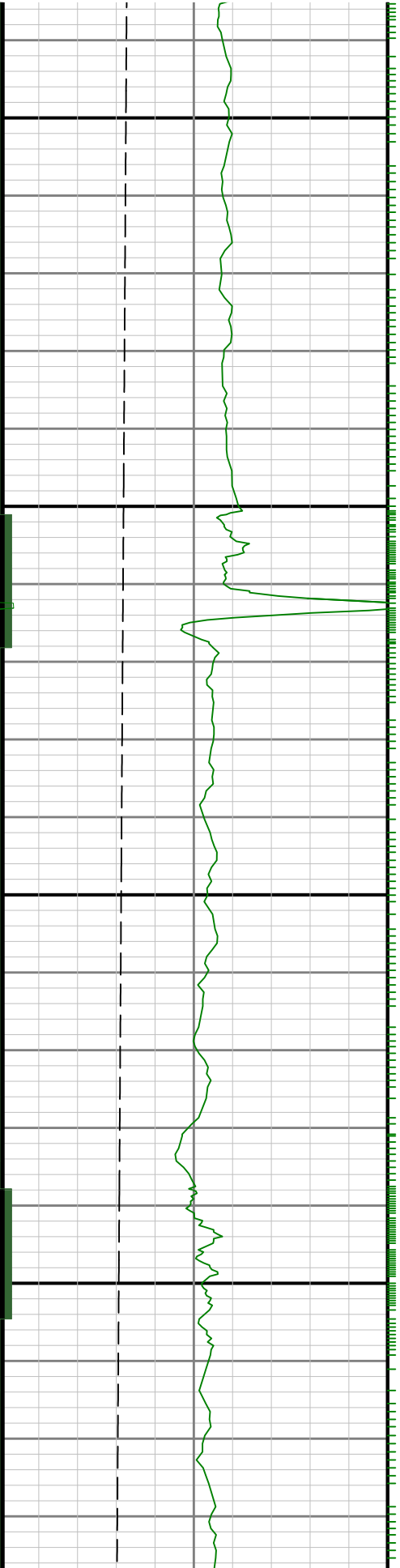
6300

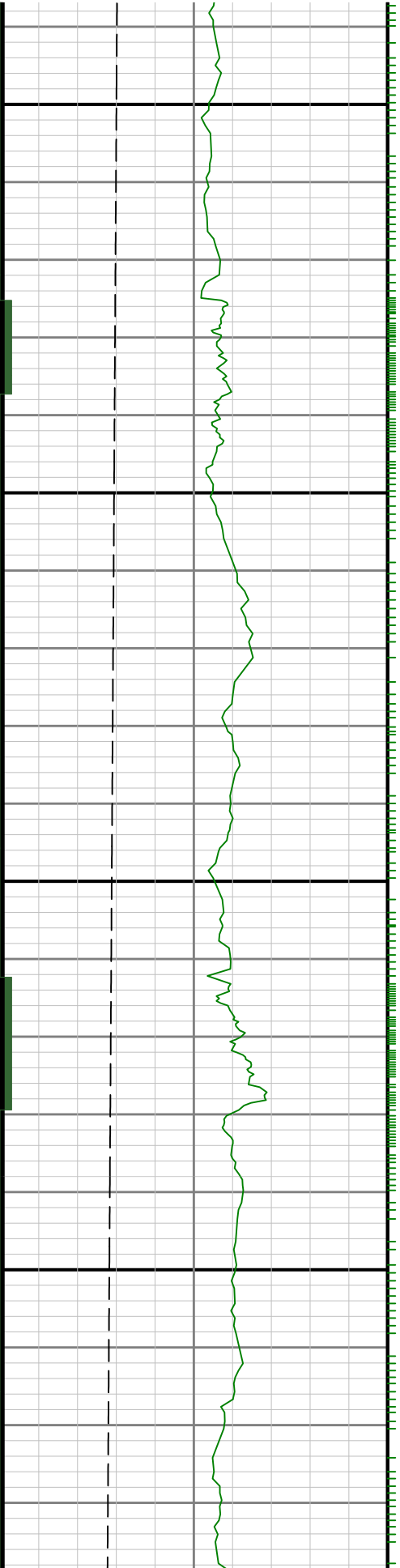




6400

6500

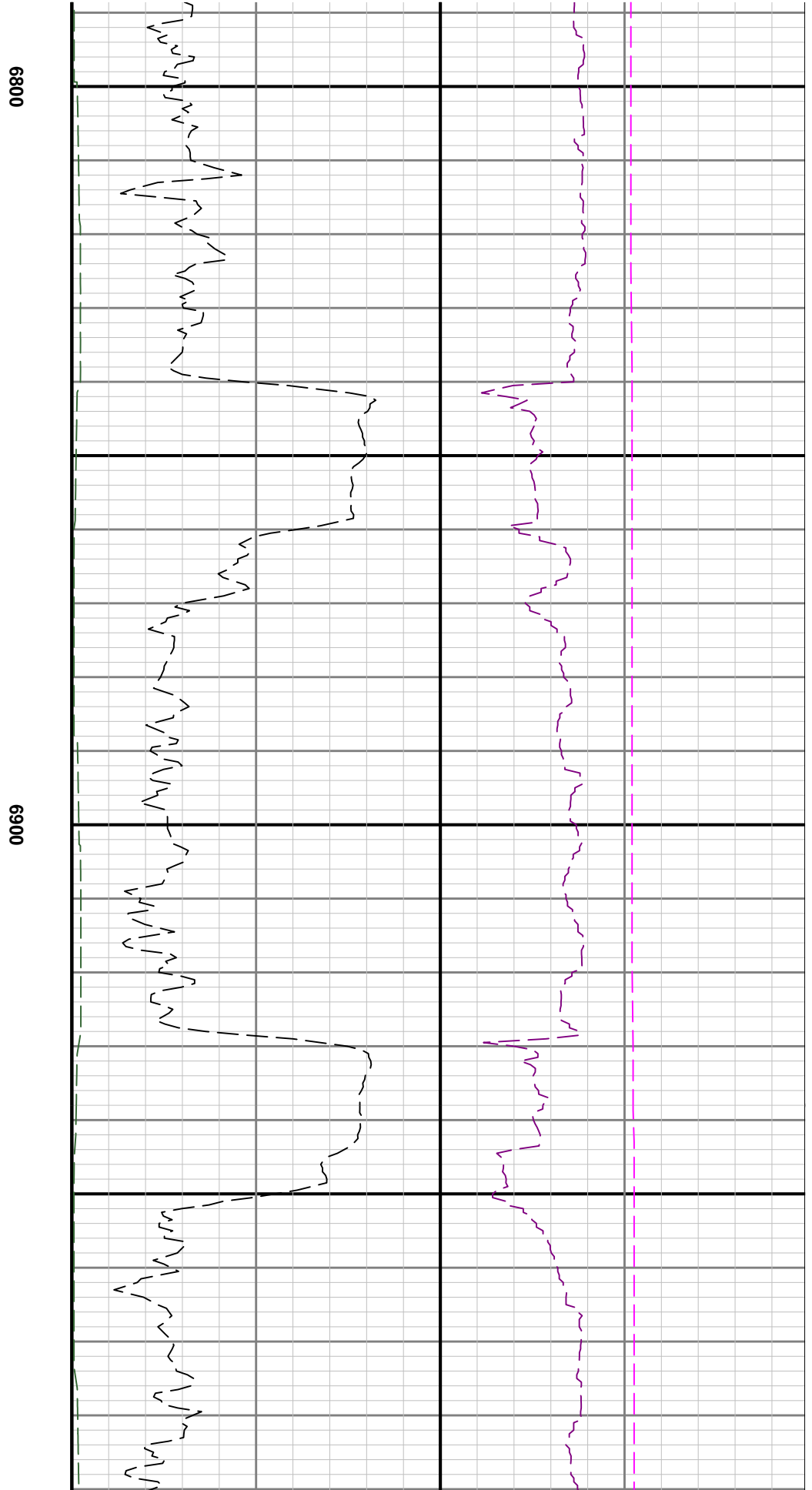
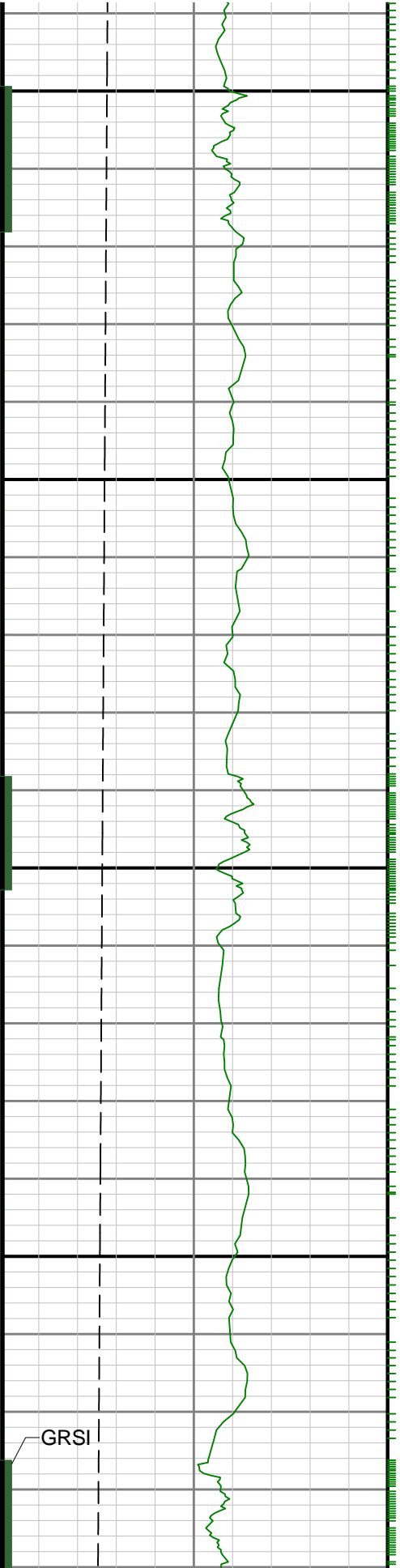


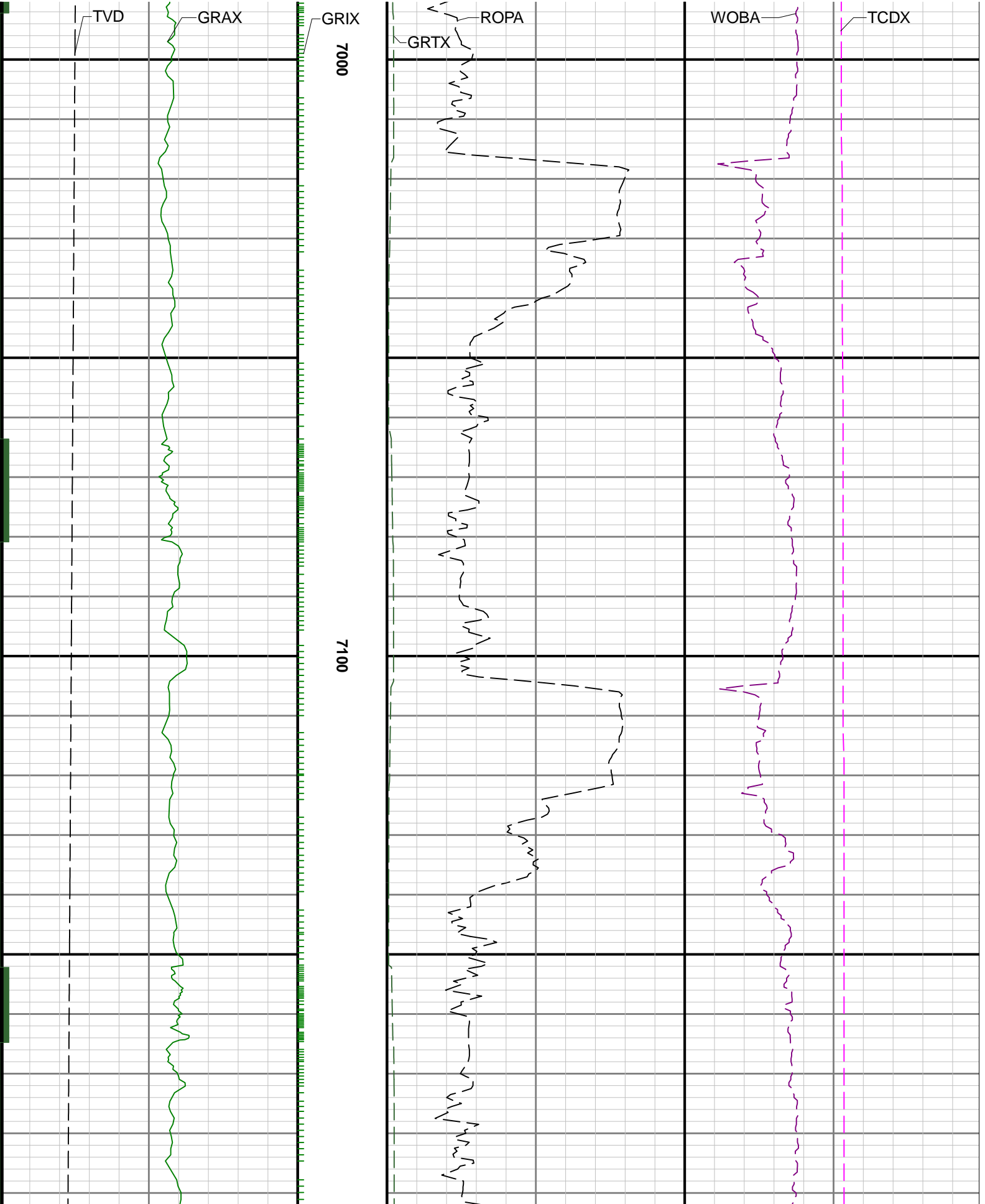


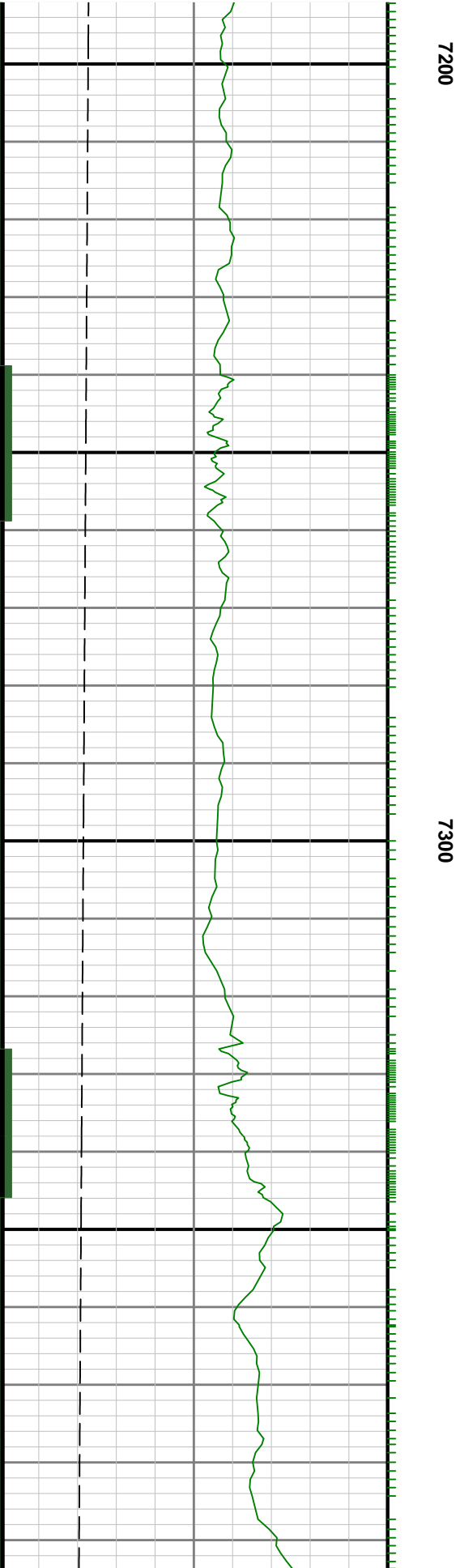
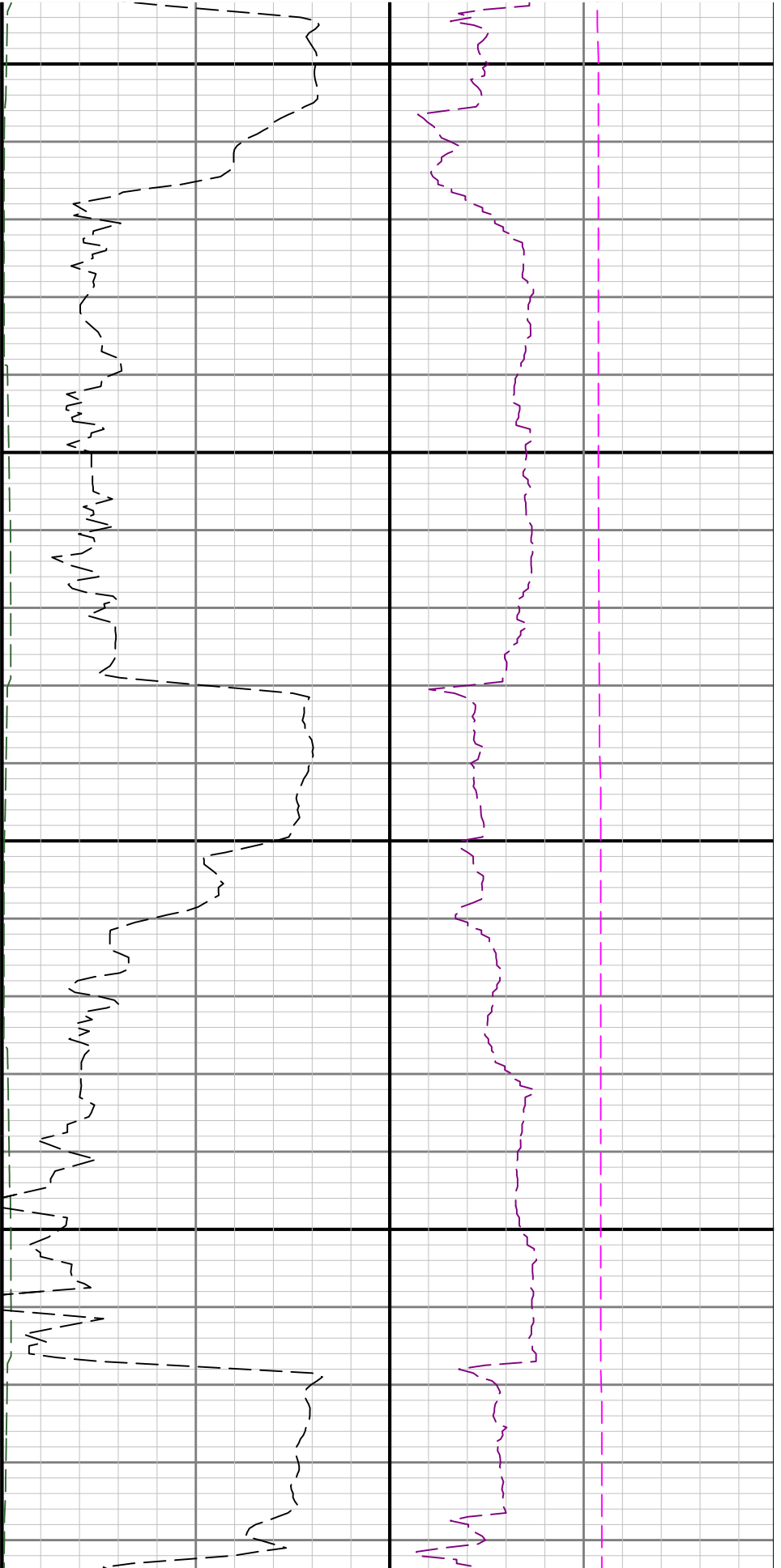
0099

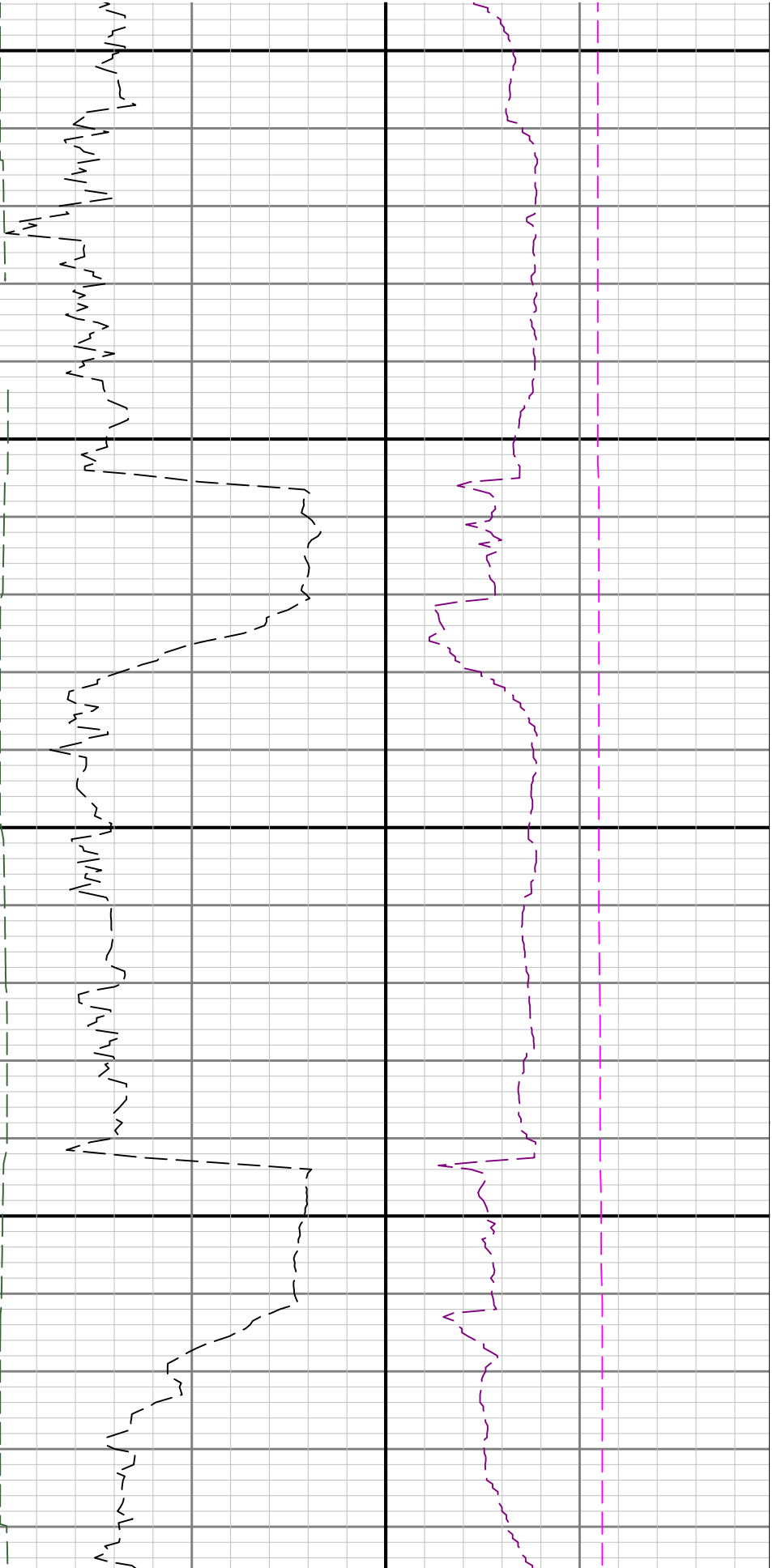
6700





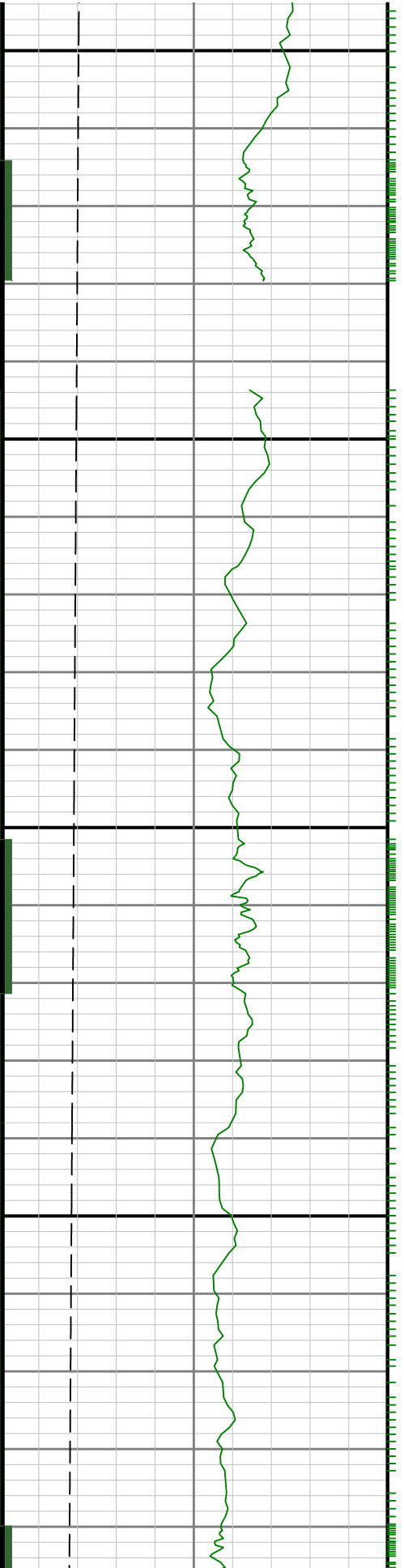


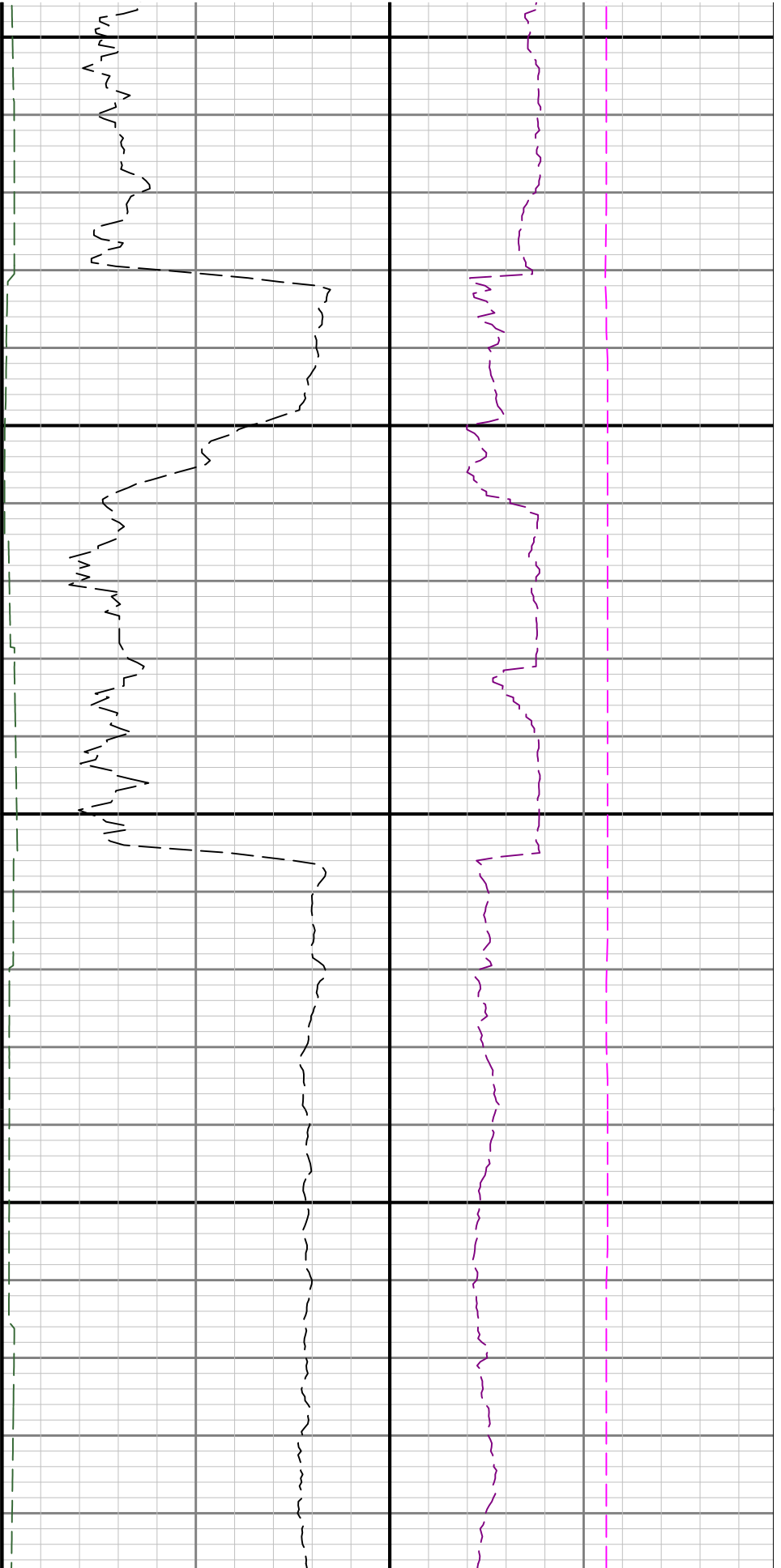




7400

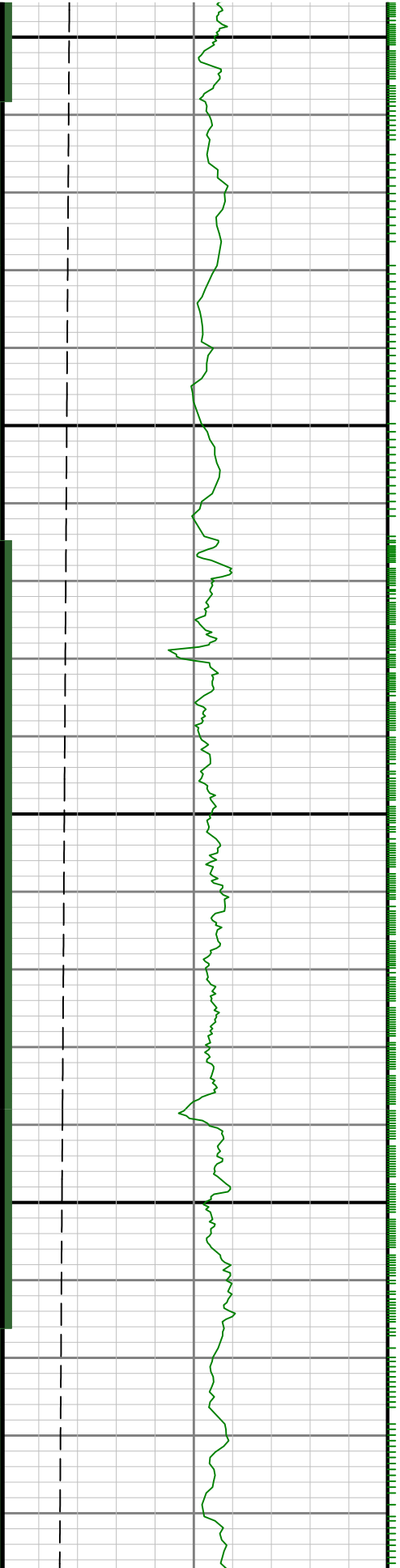
7500

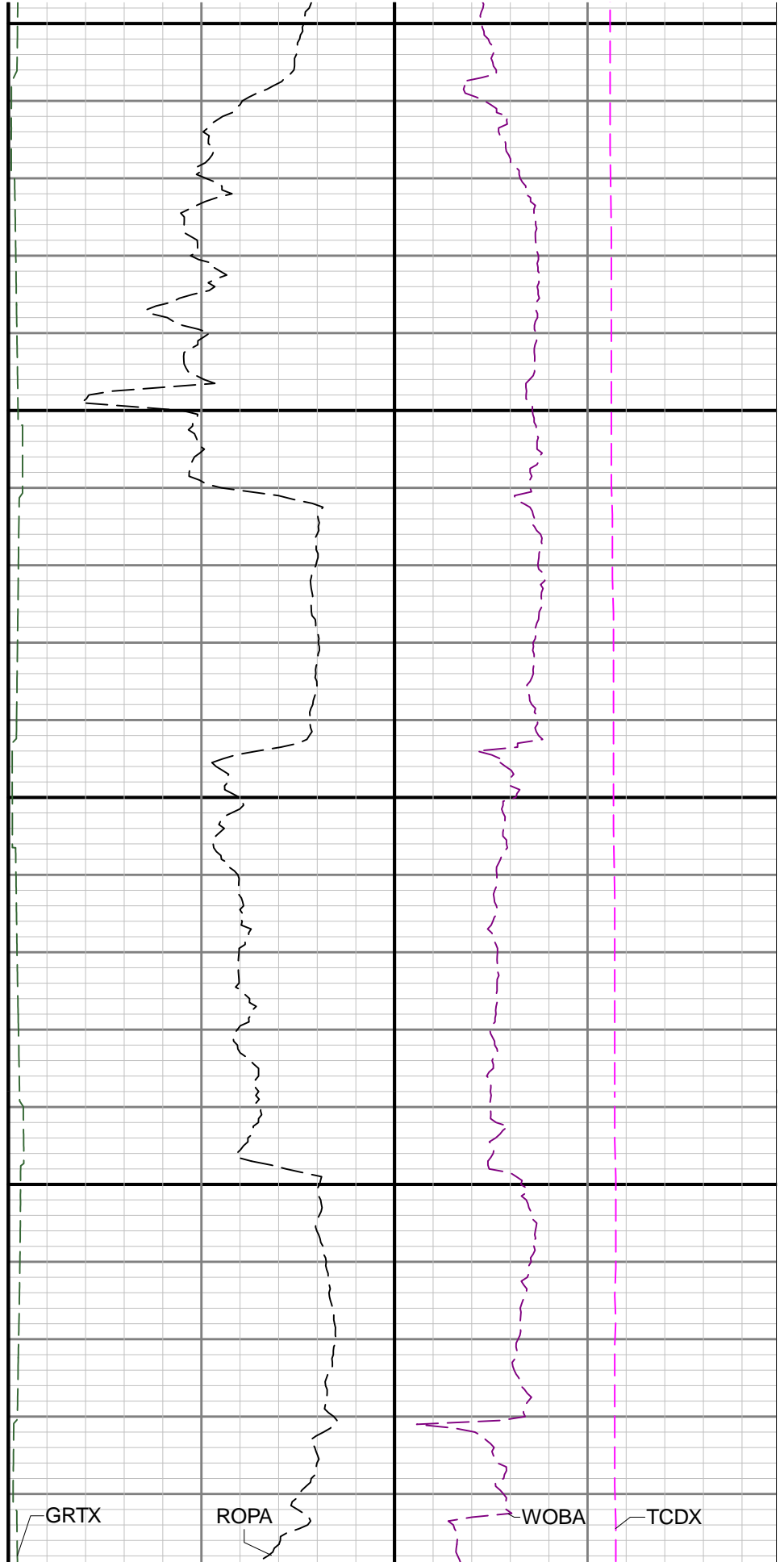
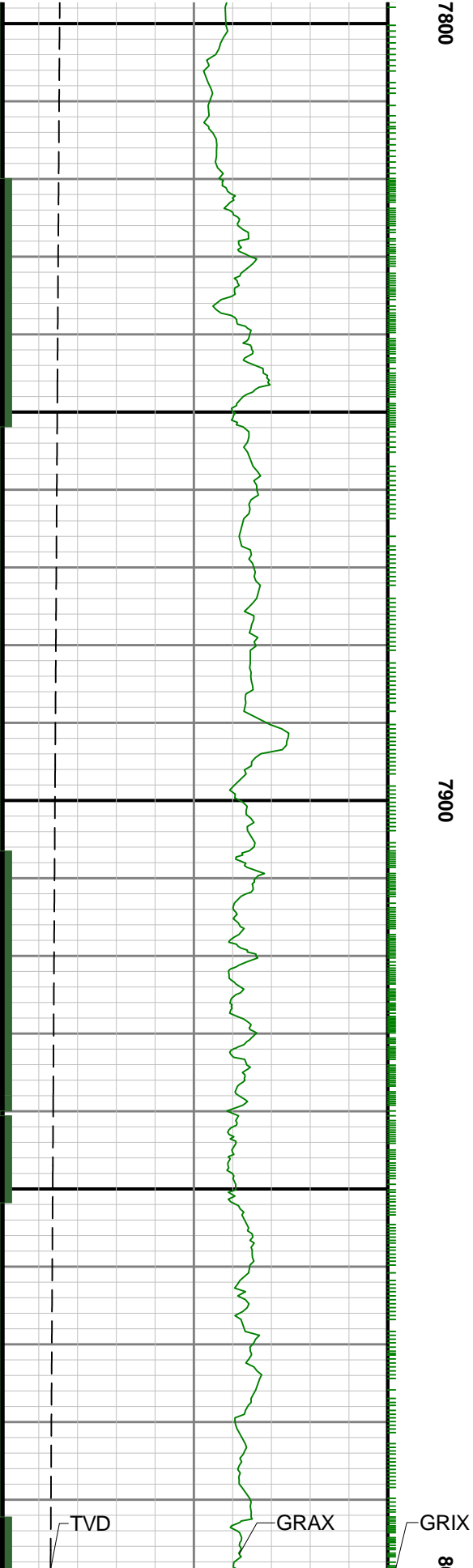


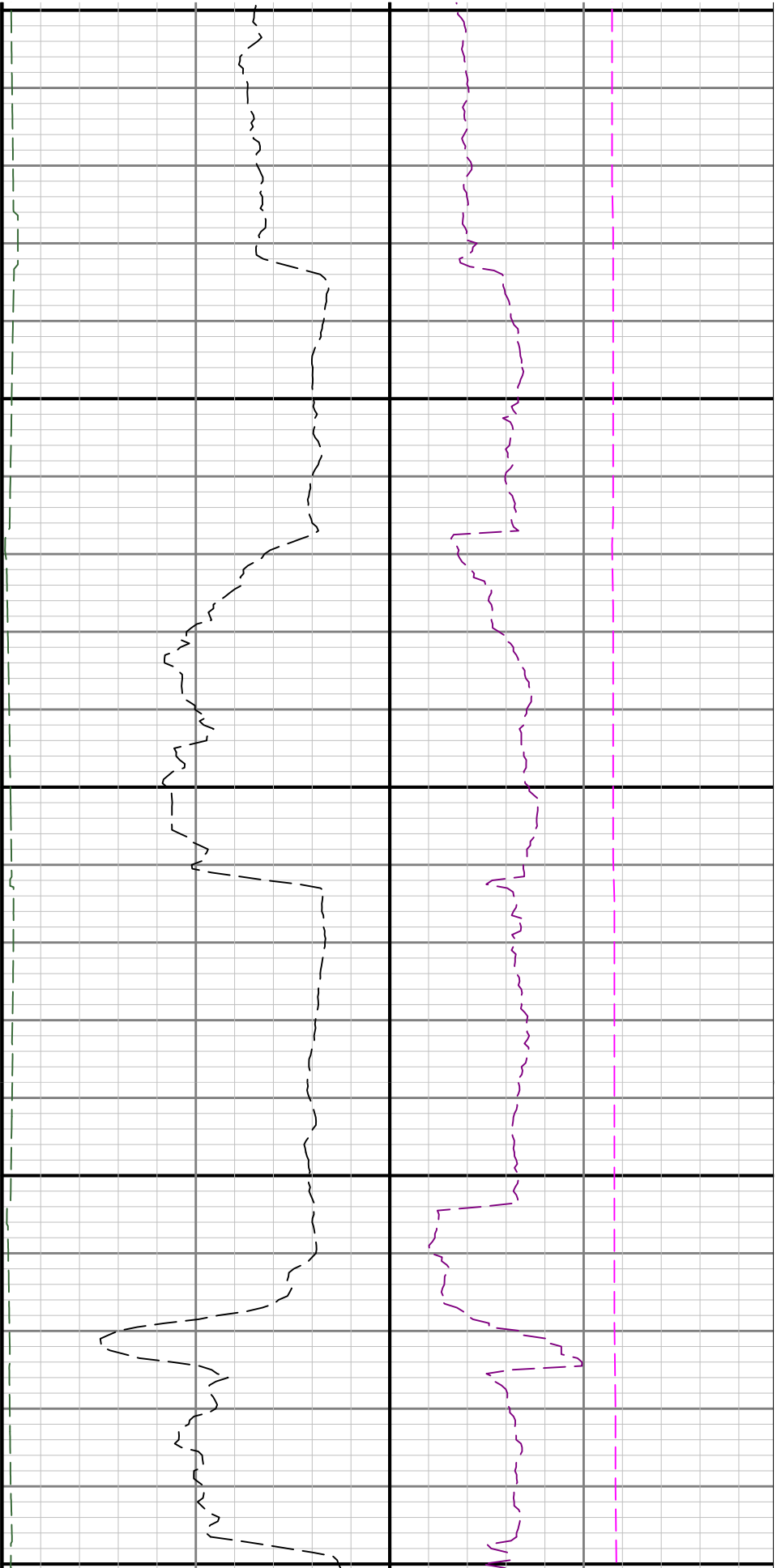


7600

7700



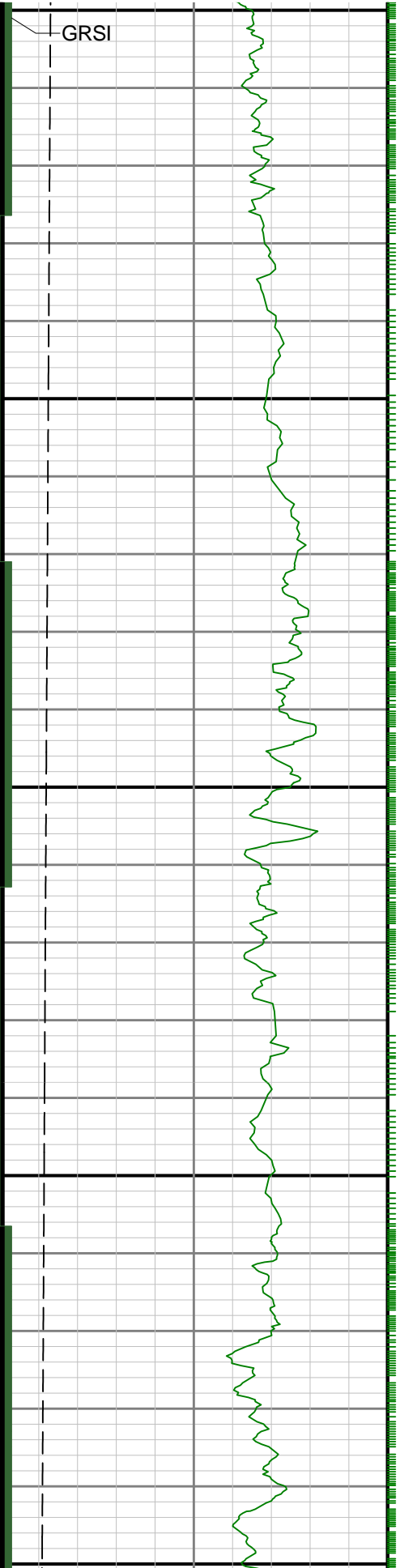


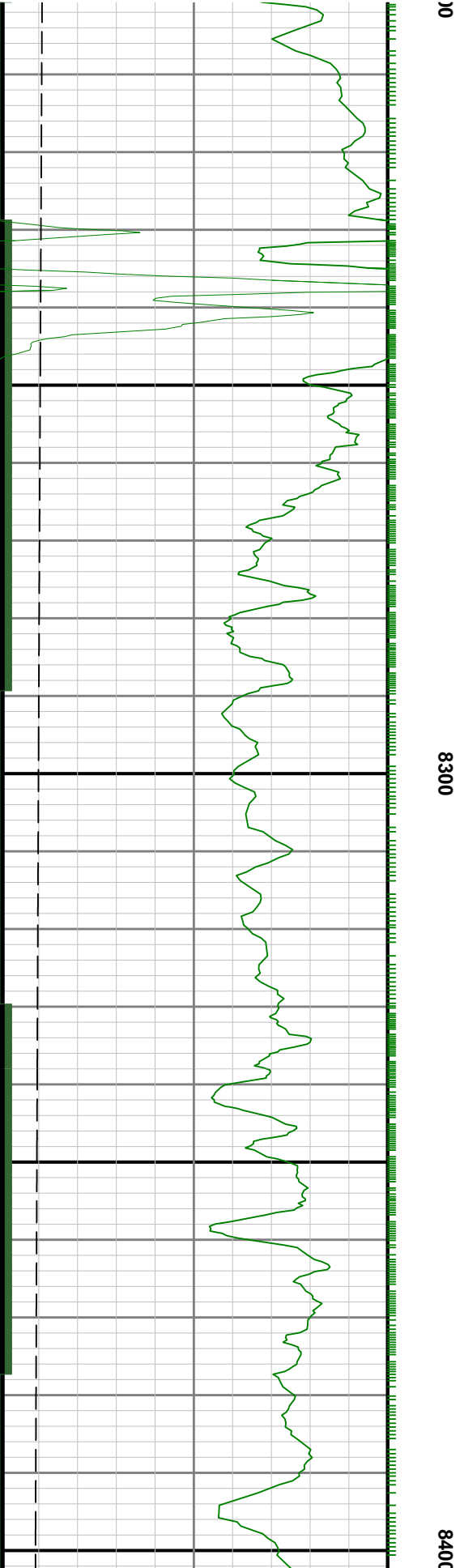
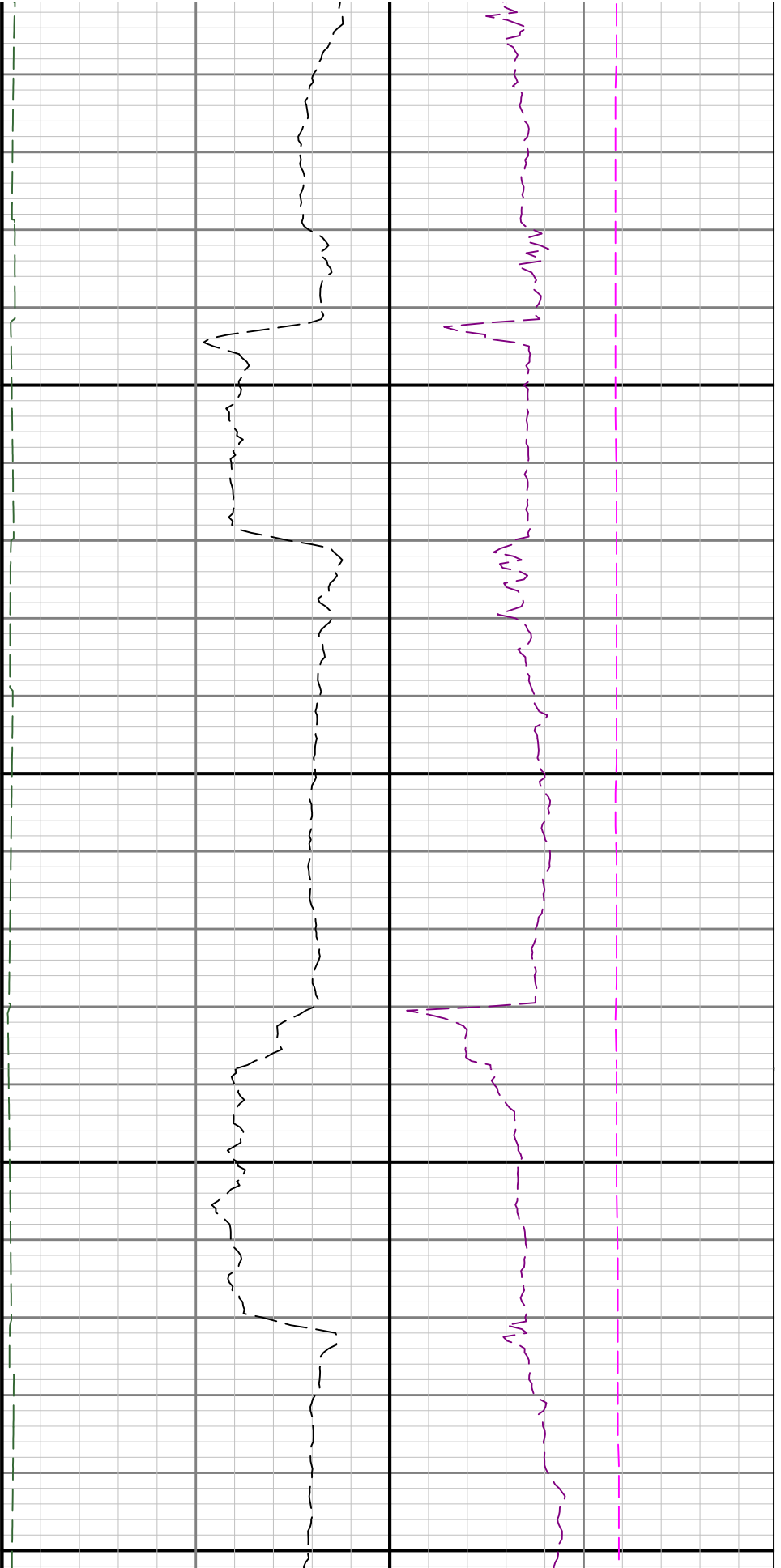


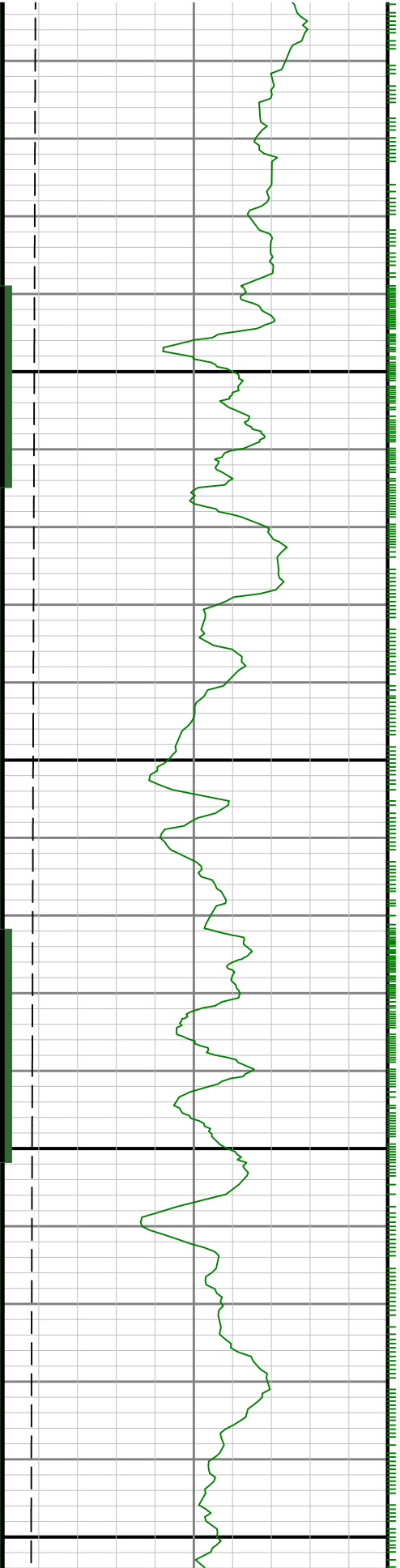
000

8100

820

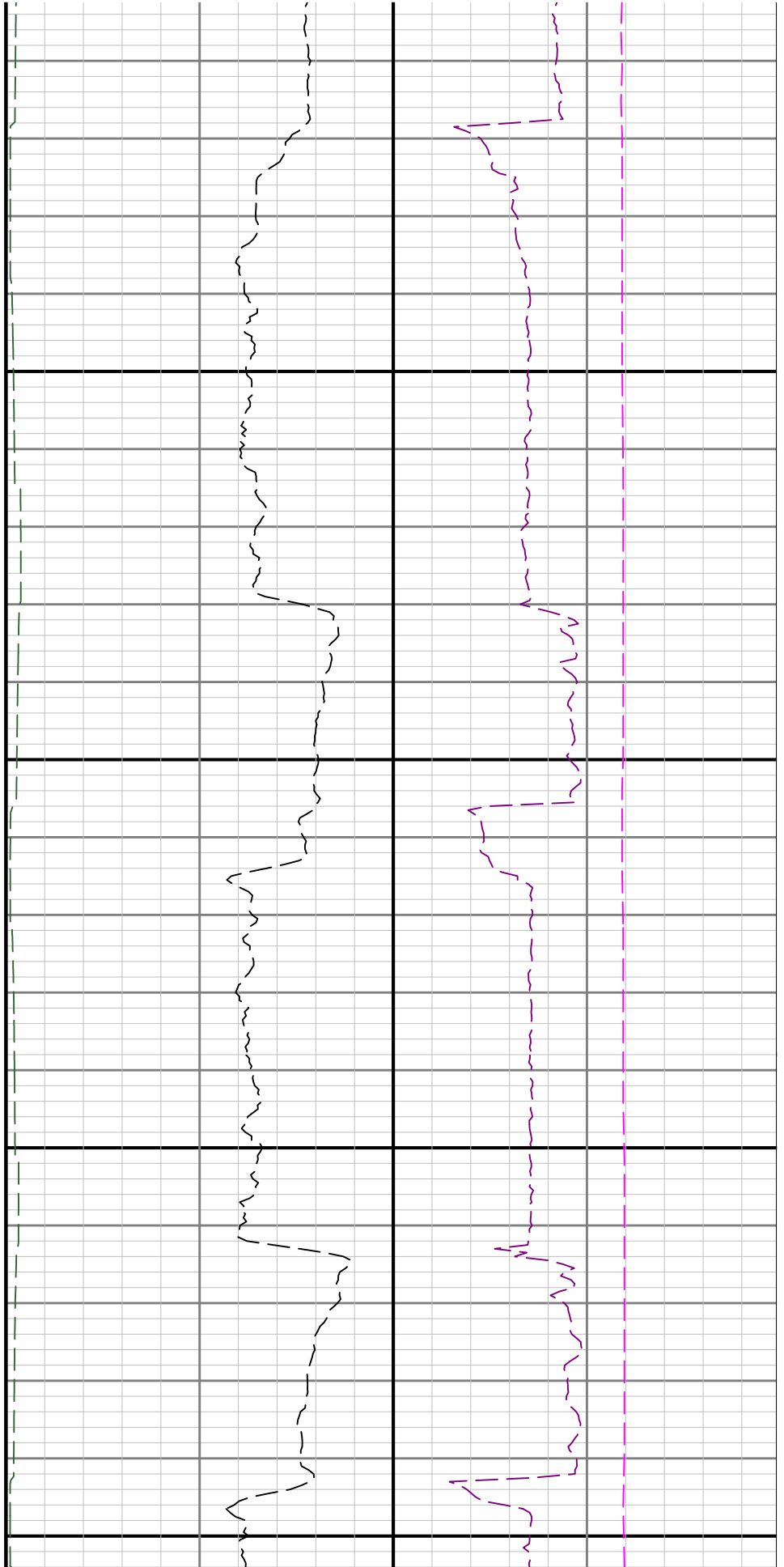


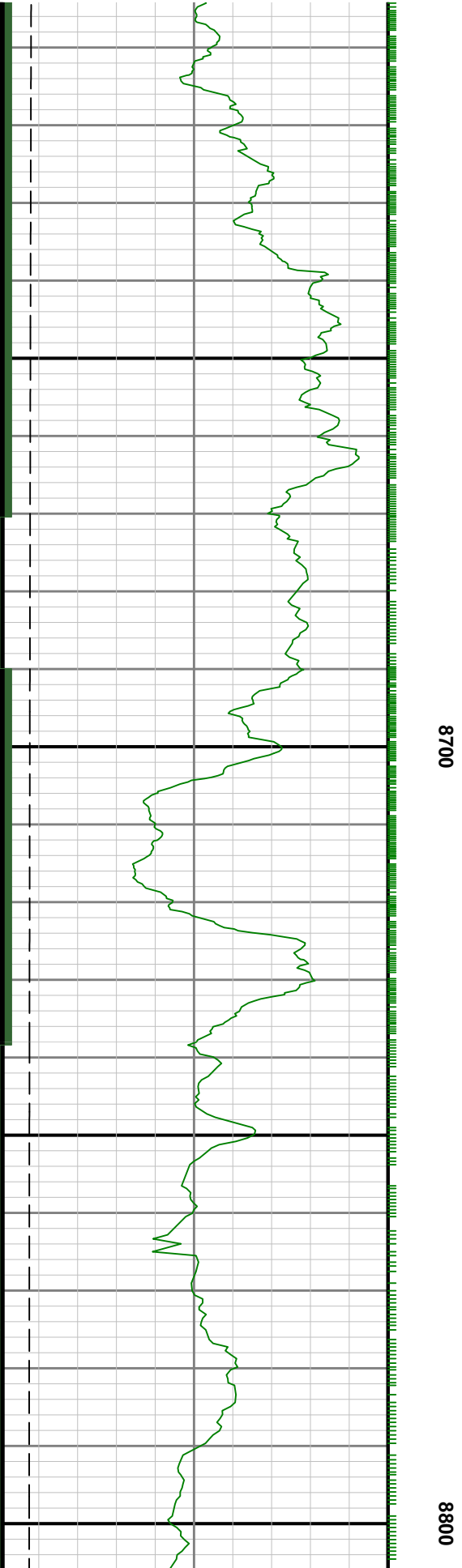
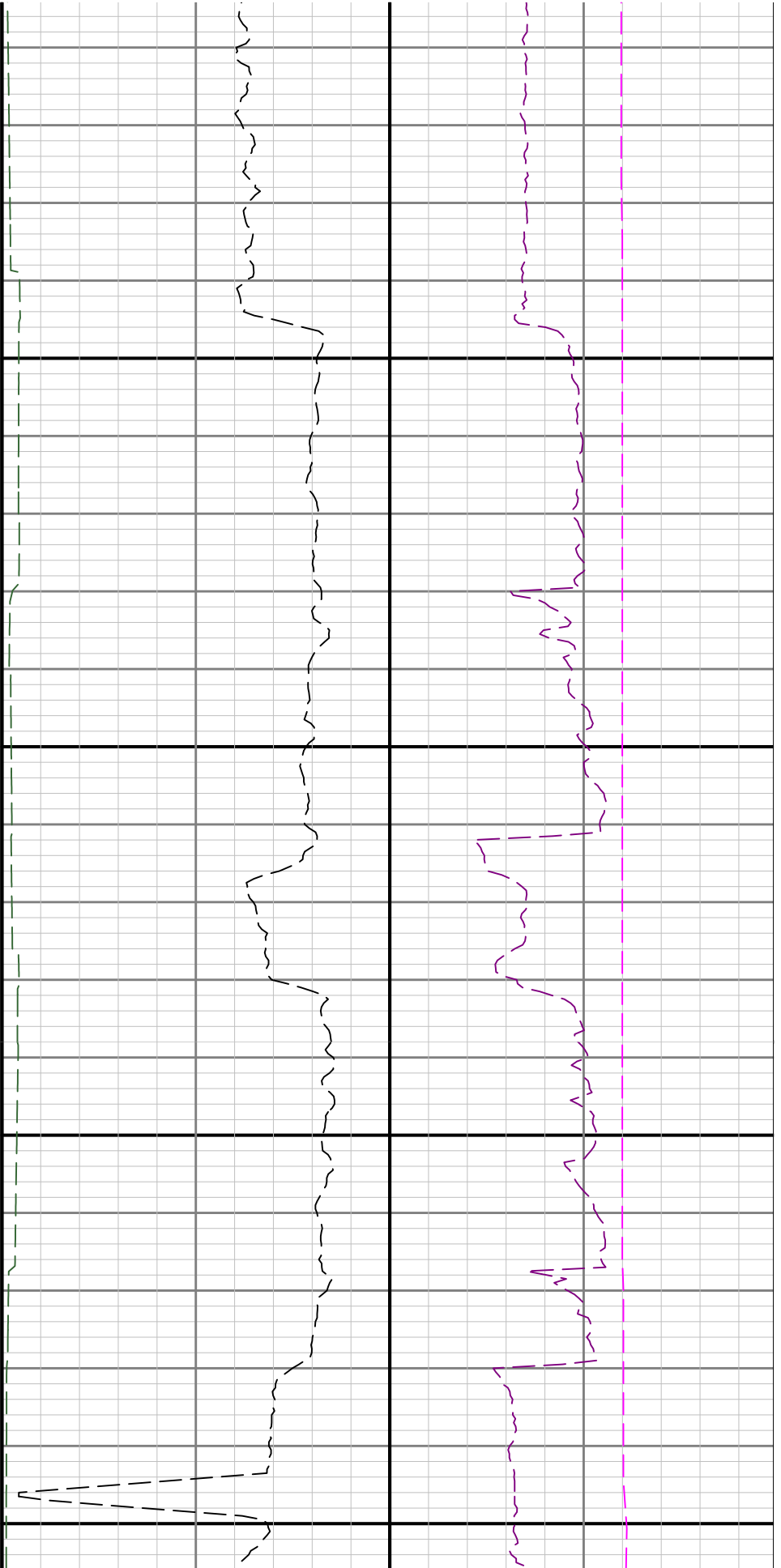


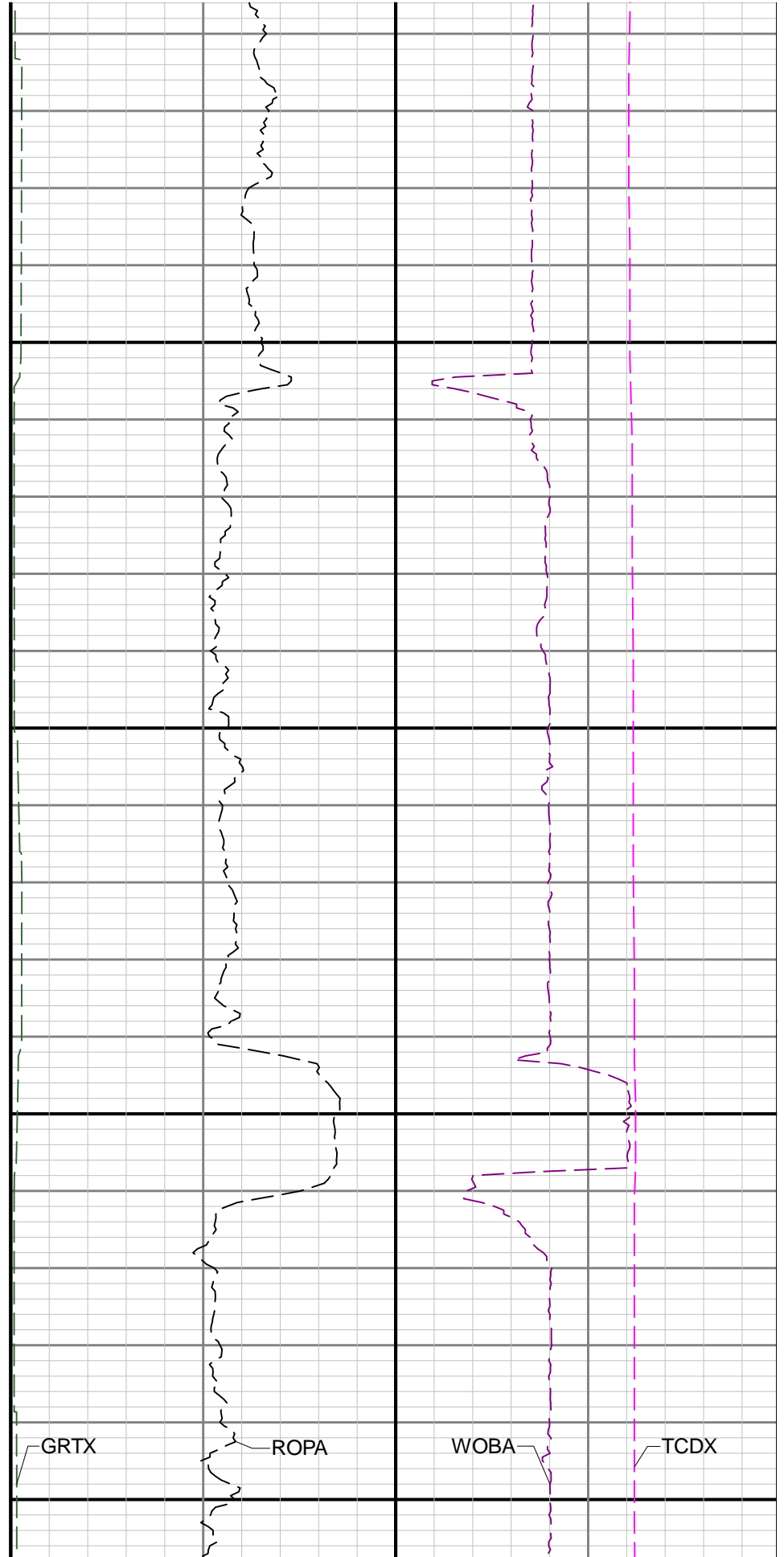
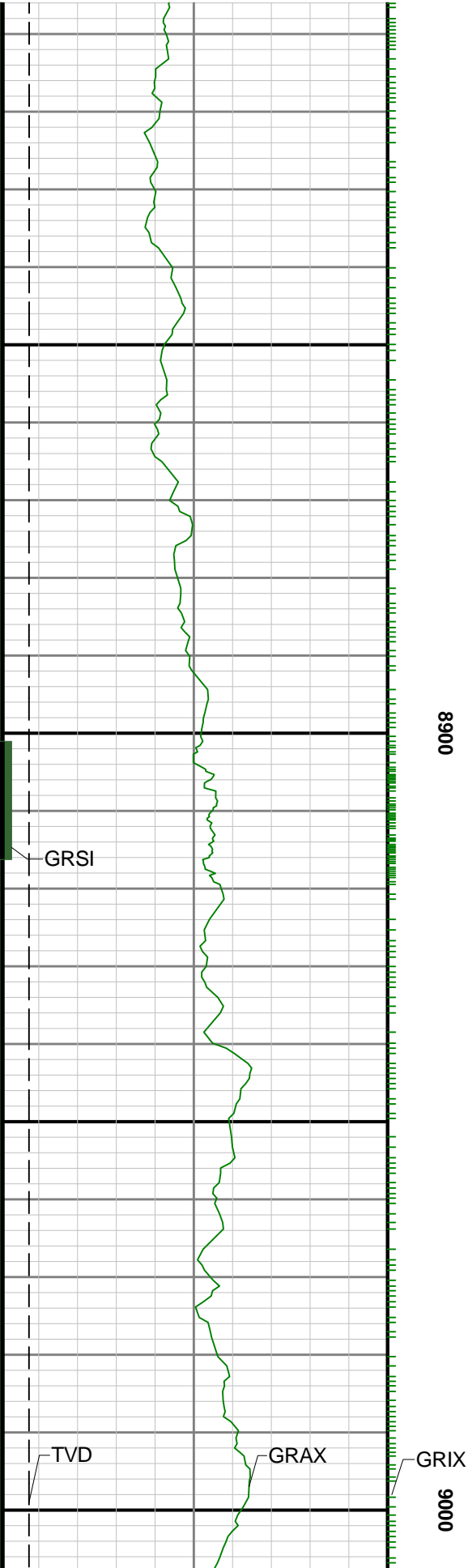


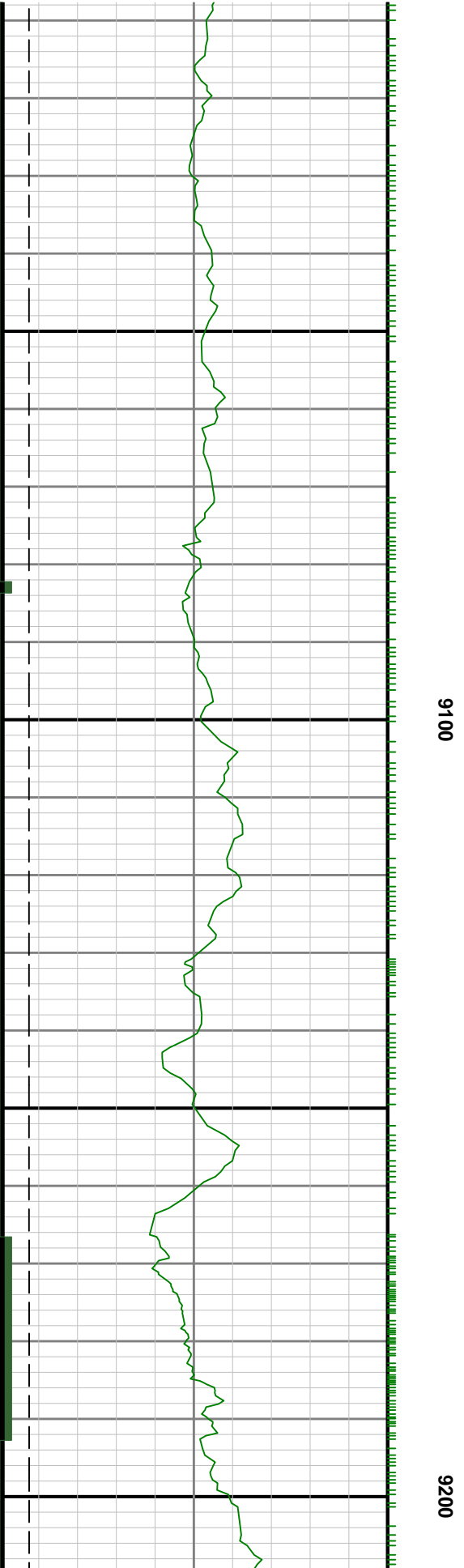
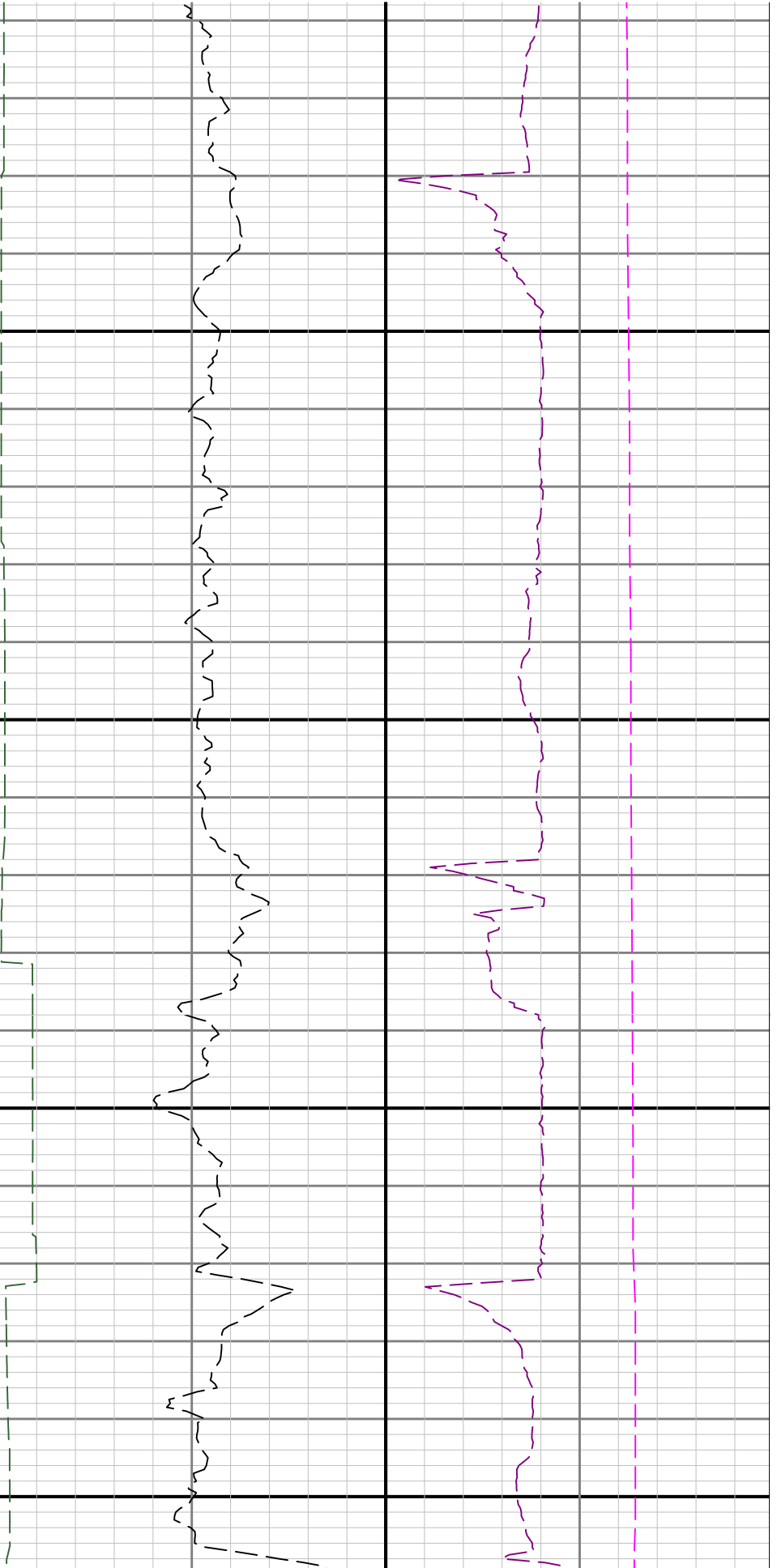
8500

8600





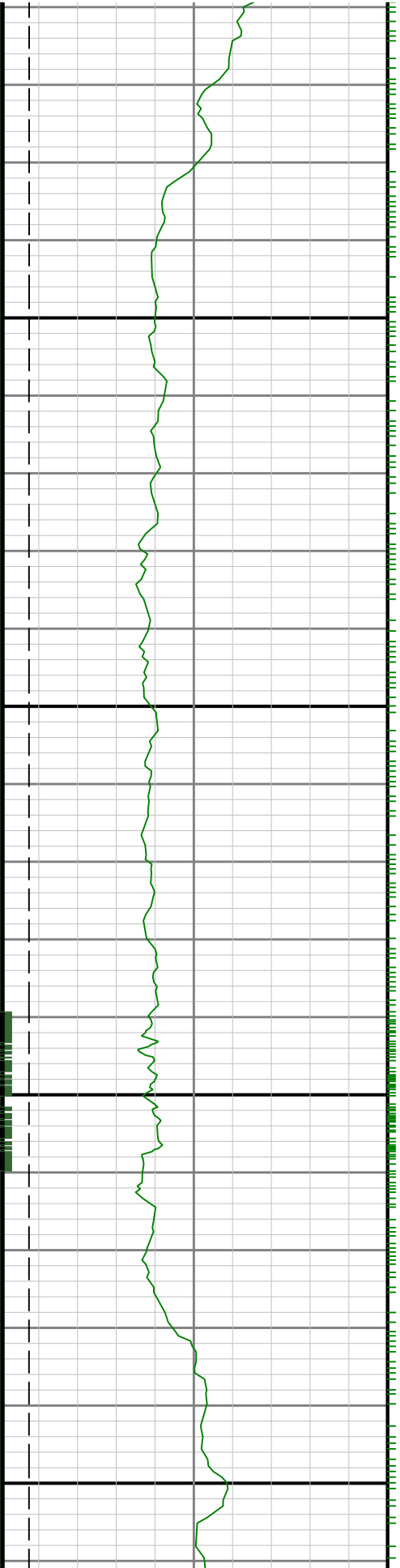


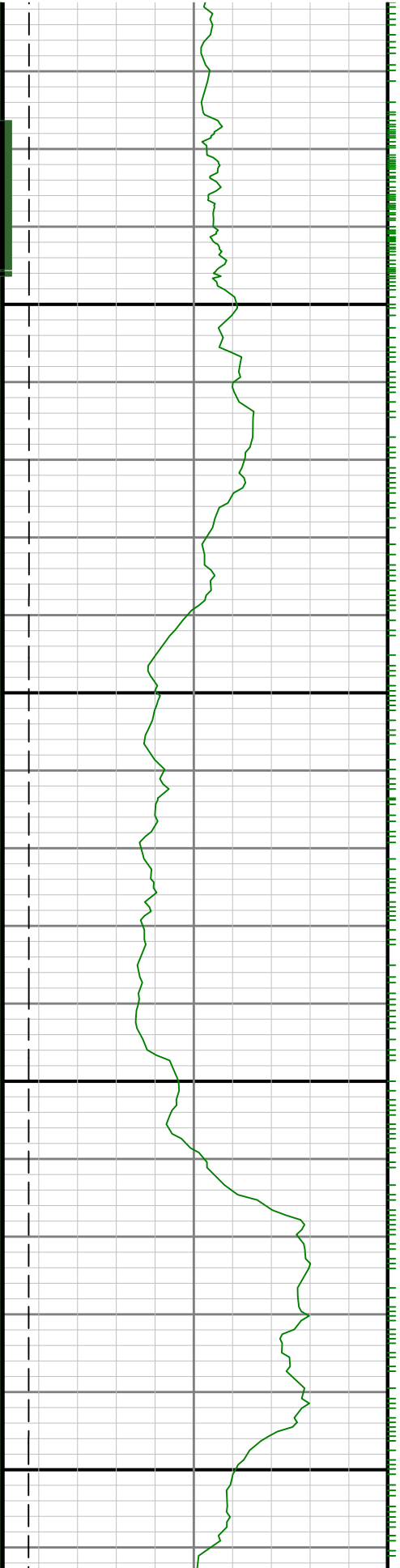




9300

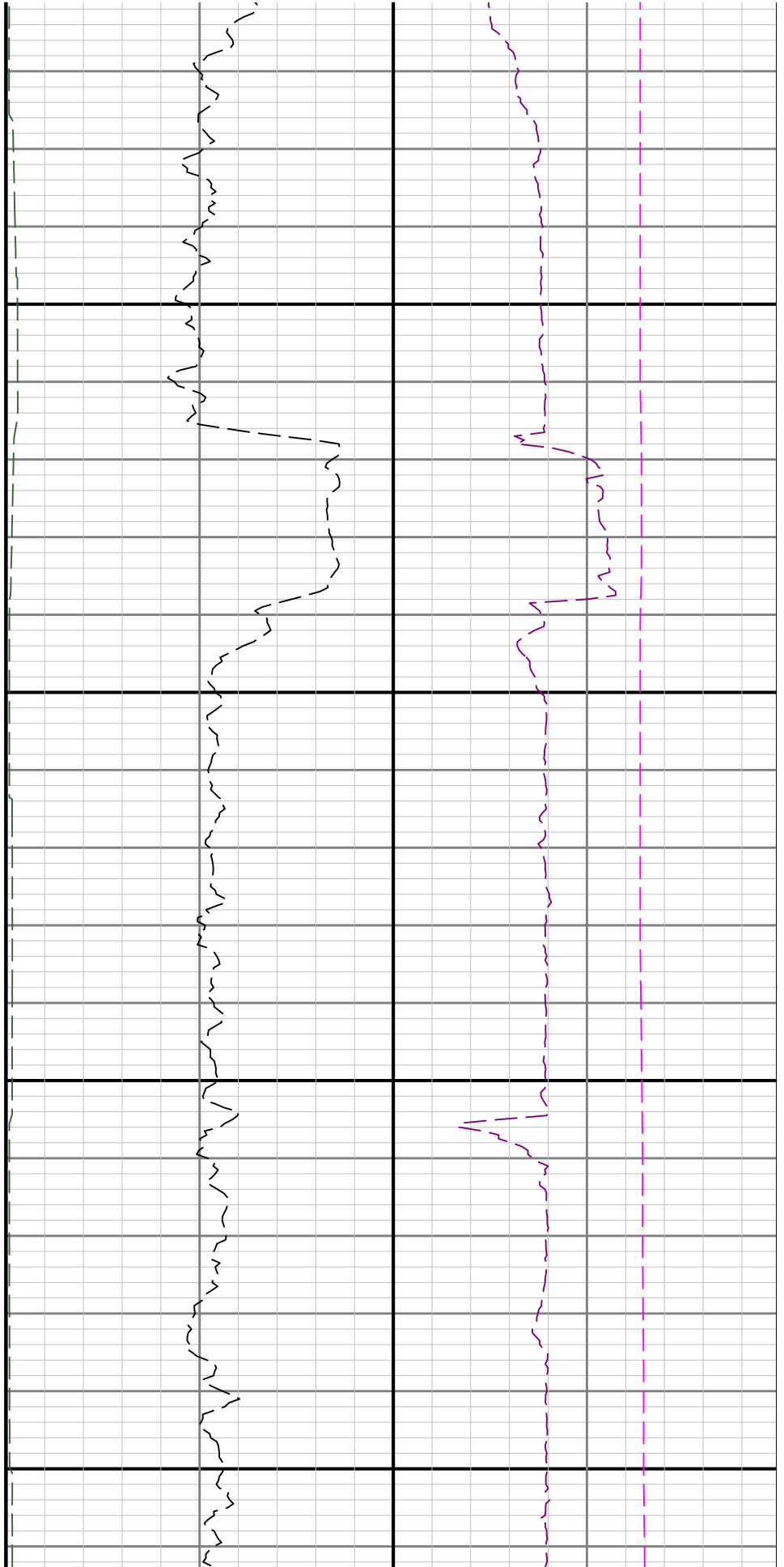
9400

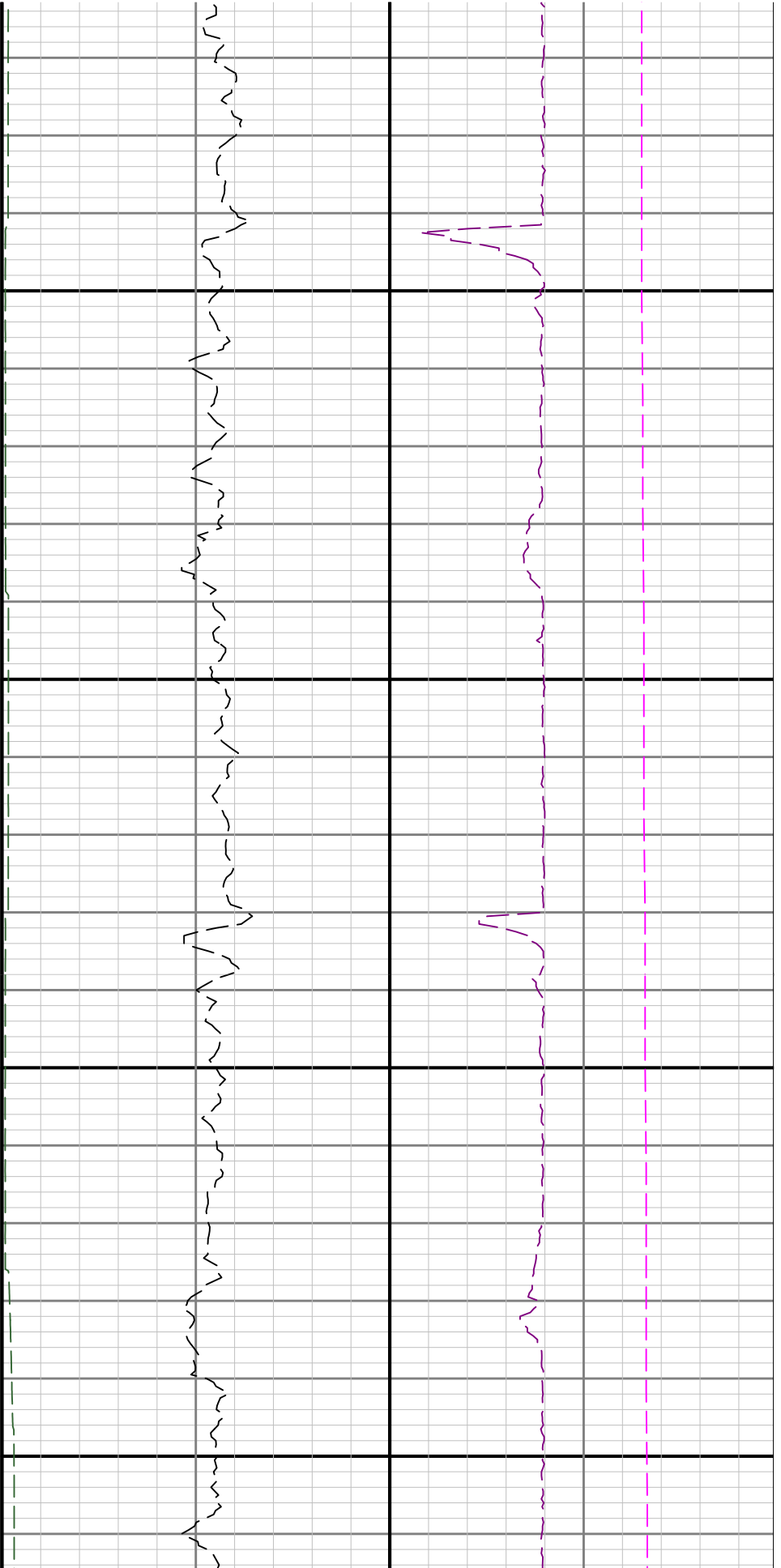




9500

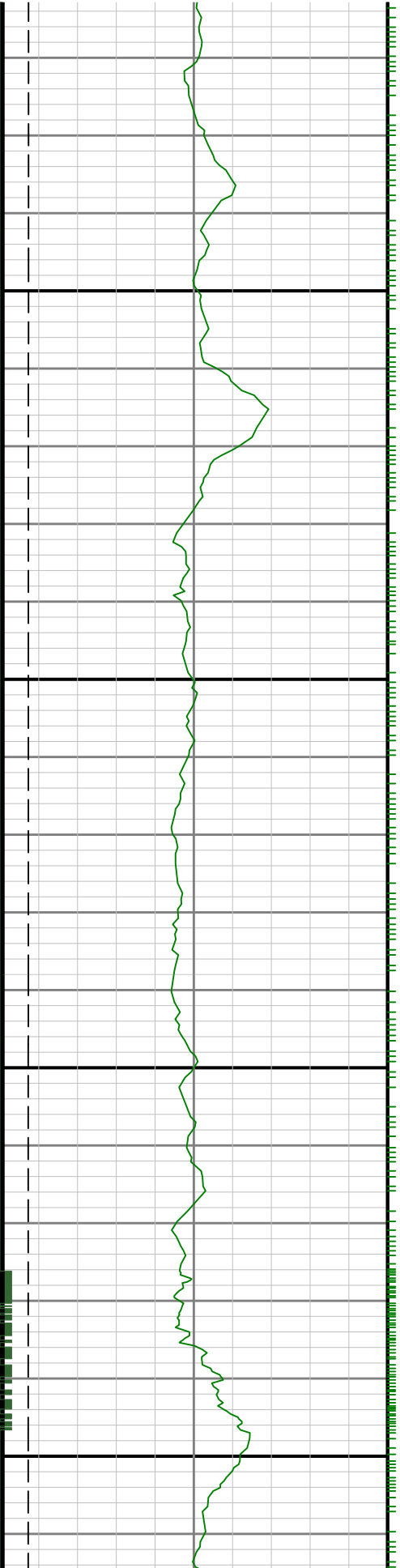
9600

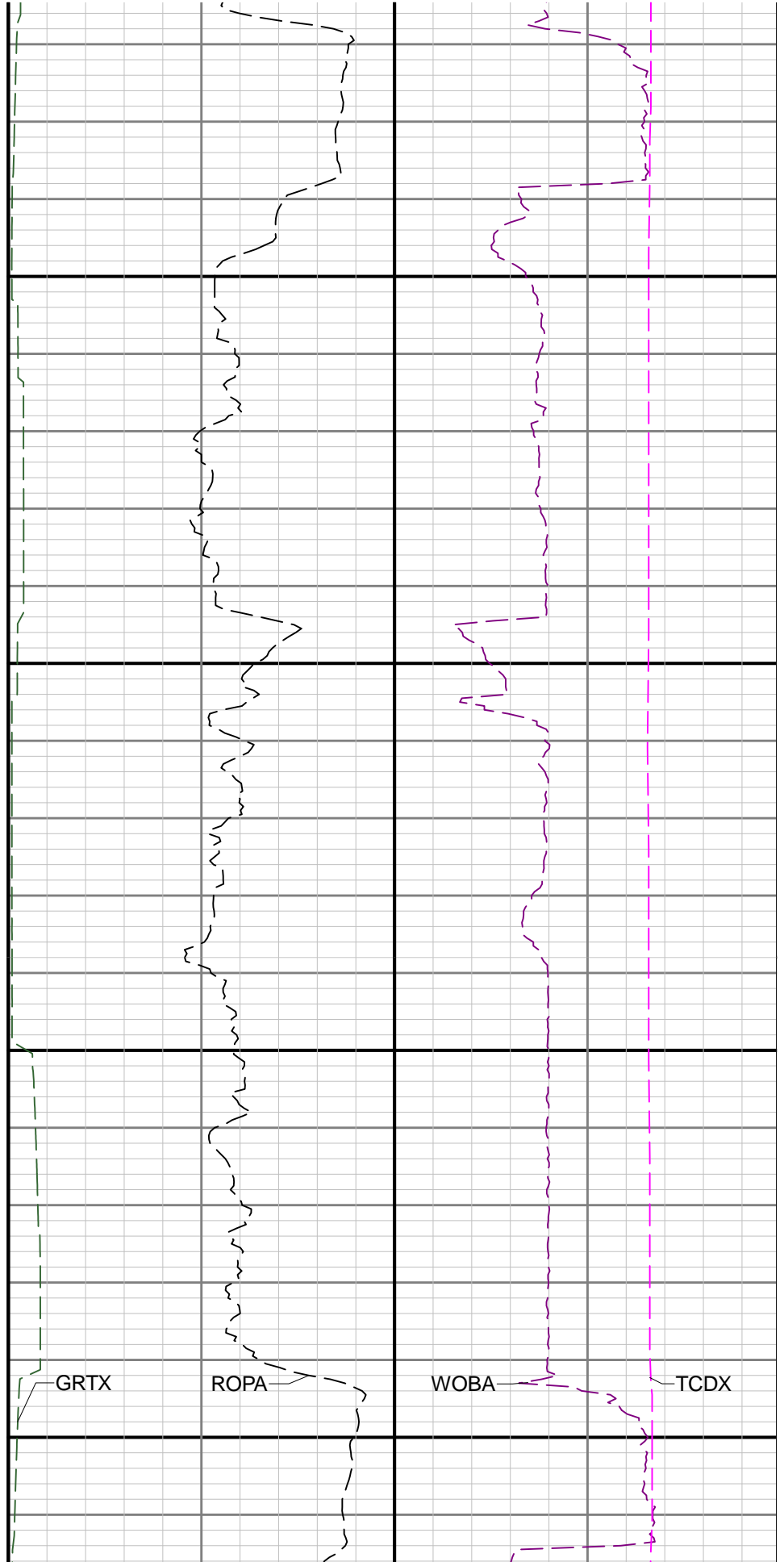
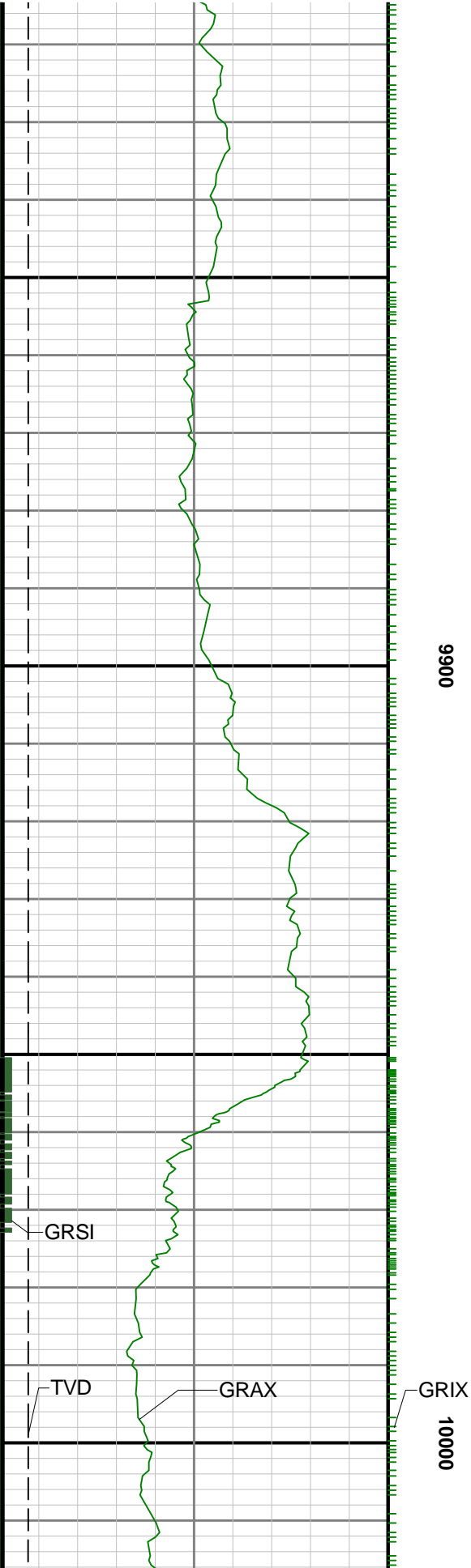


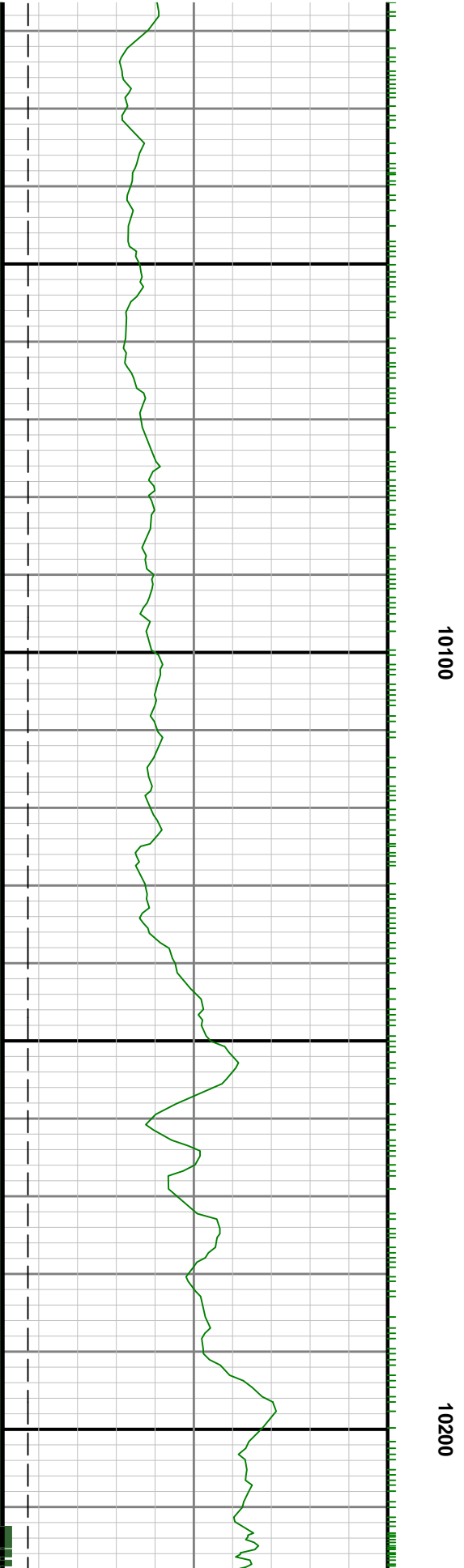
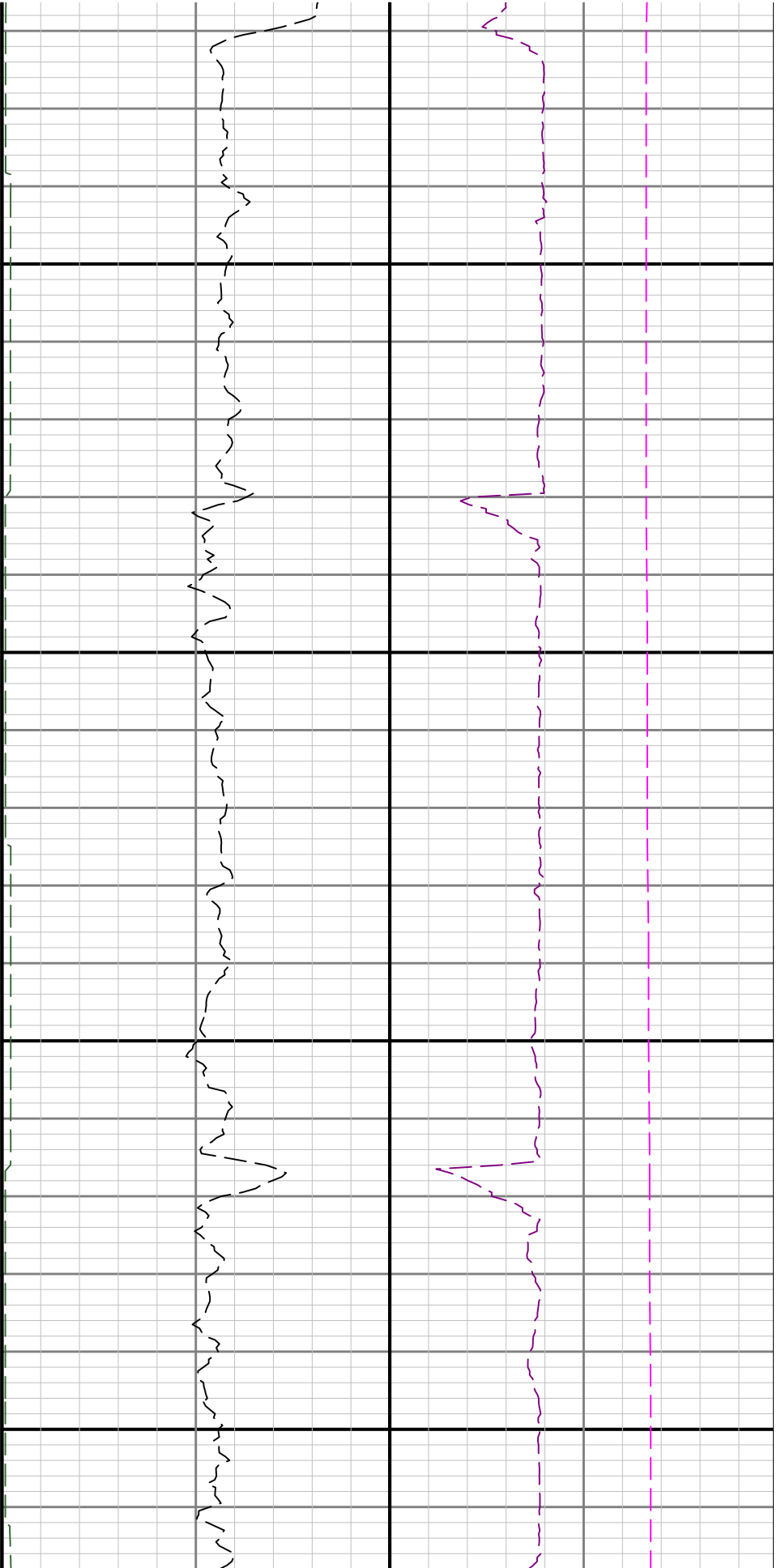


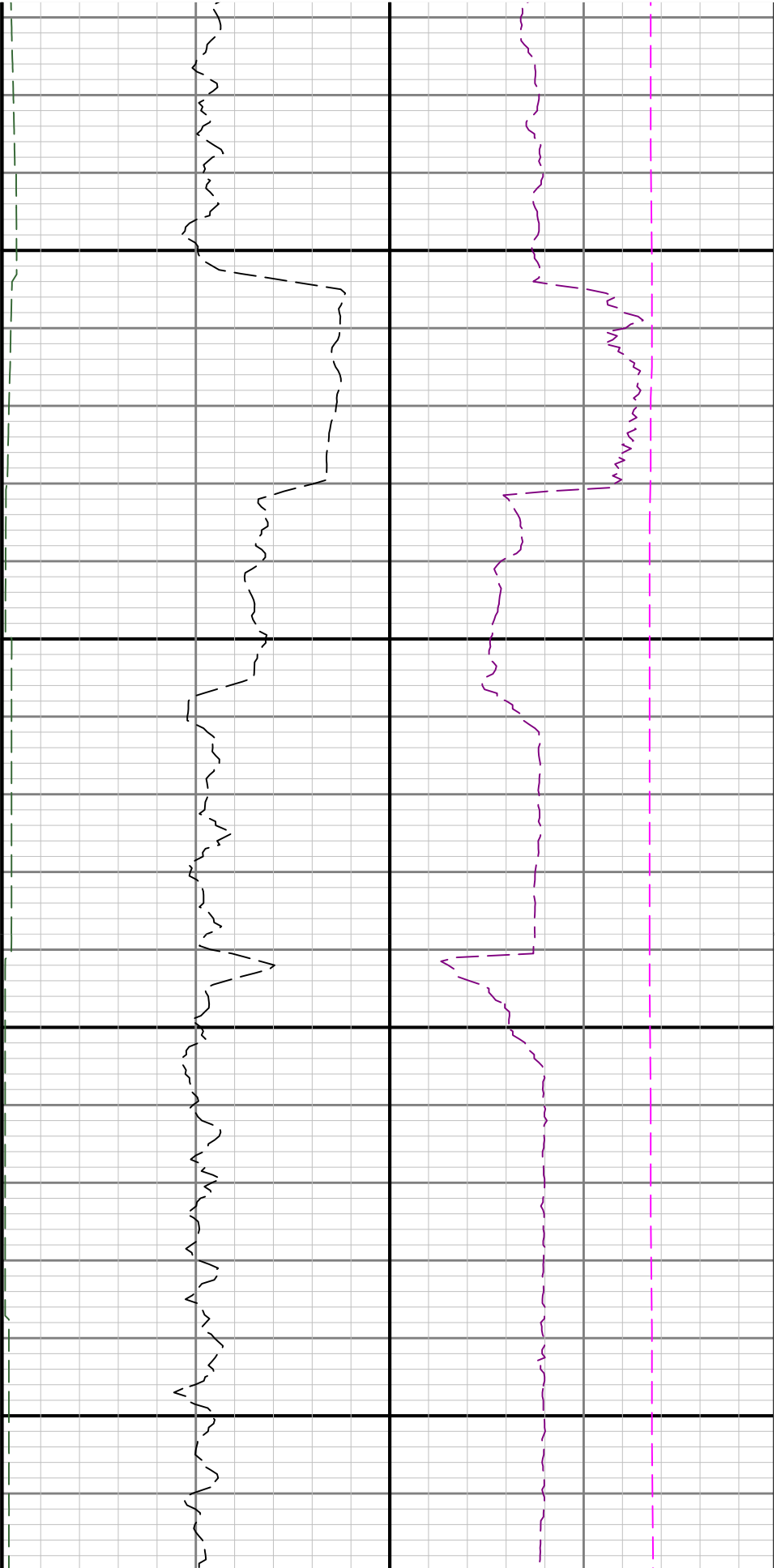
9700

9800



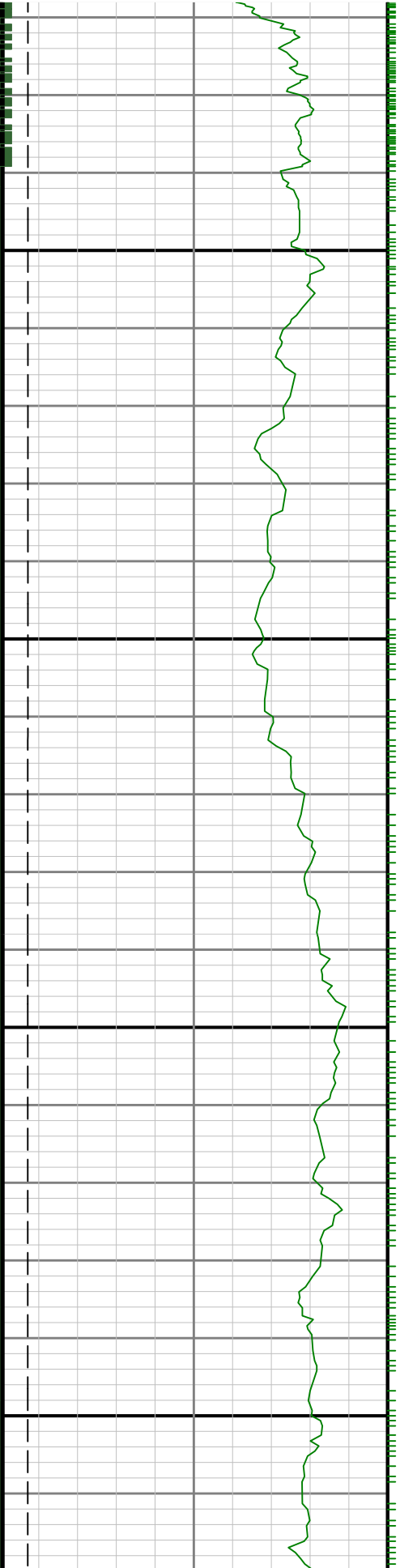


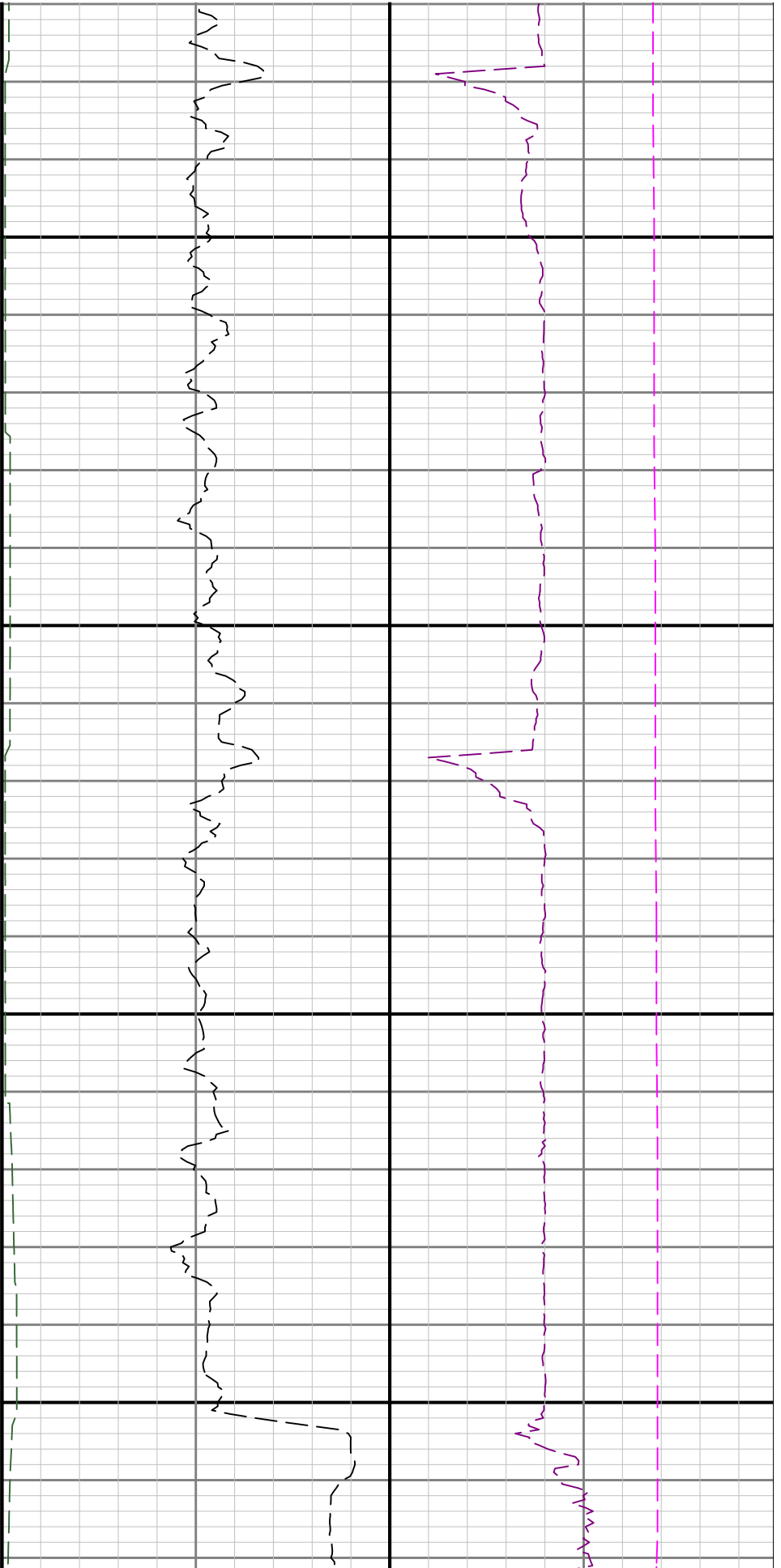




10300

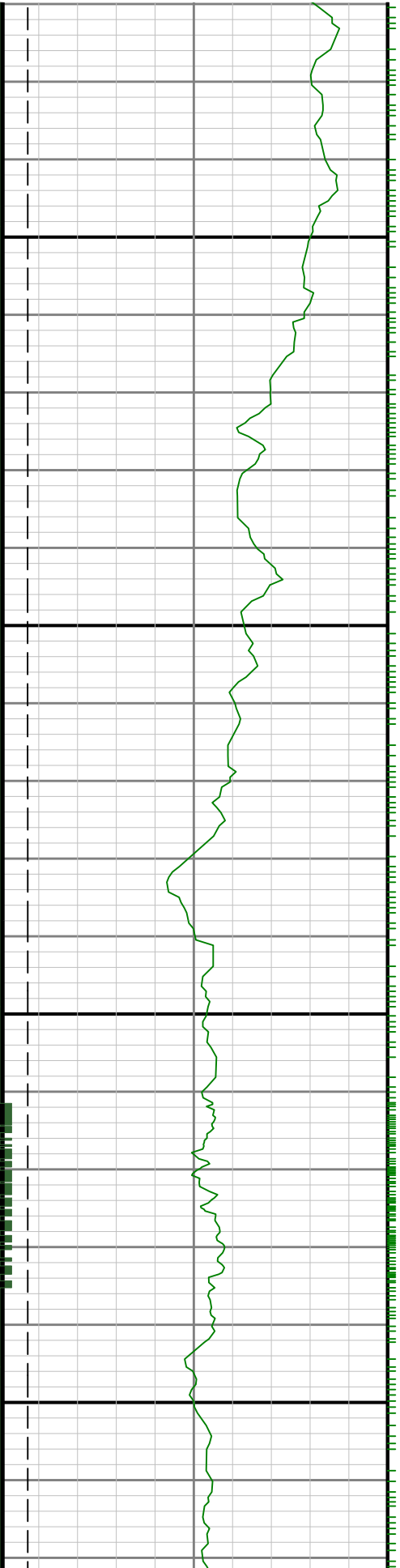
10400

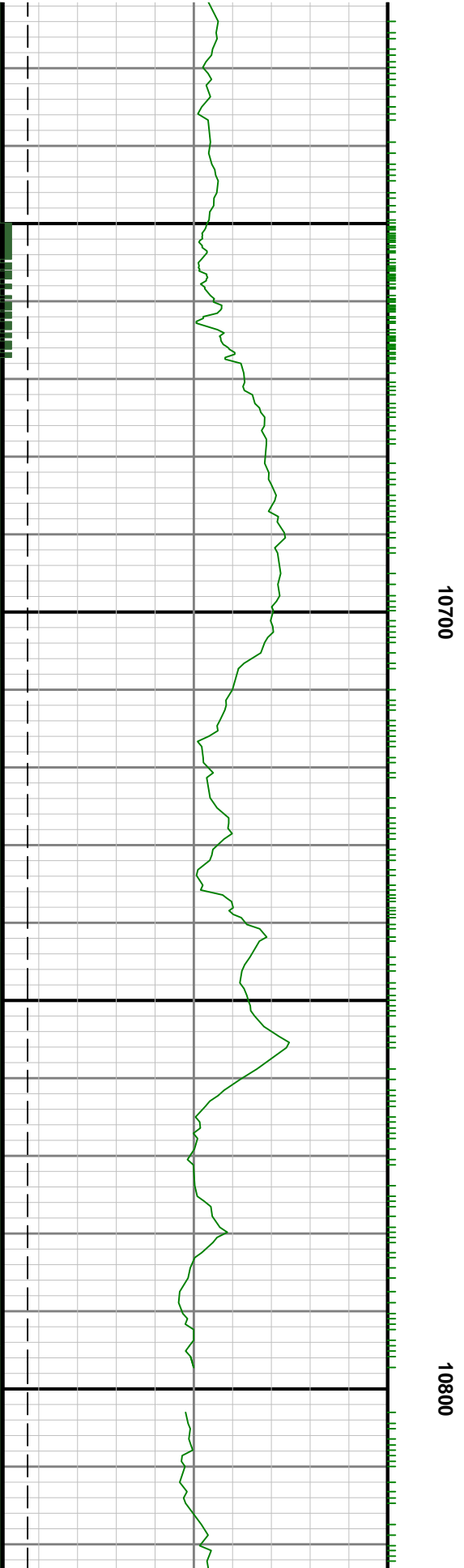
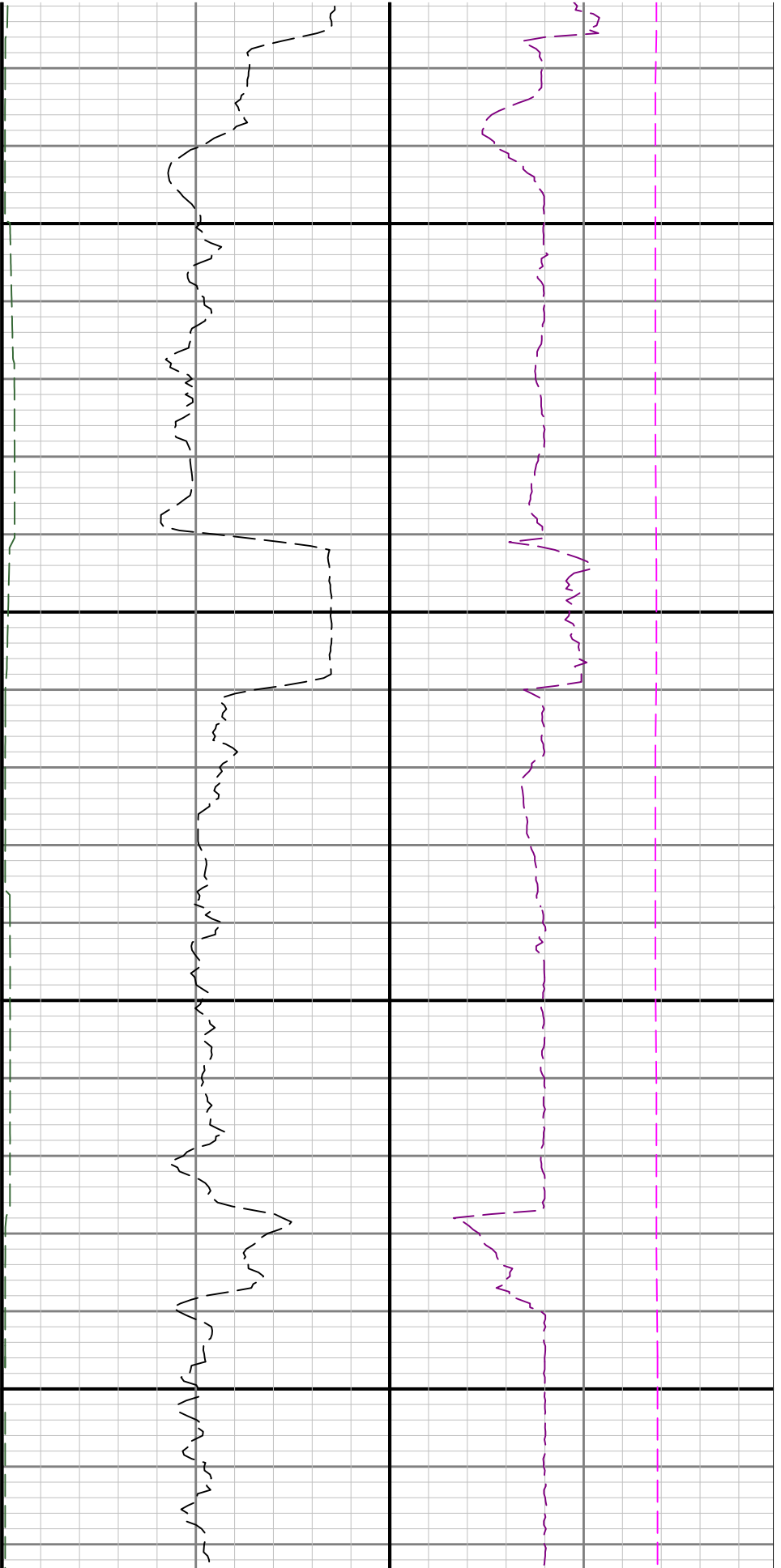


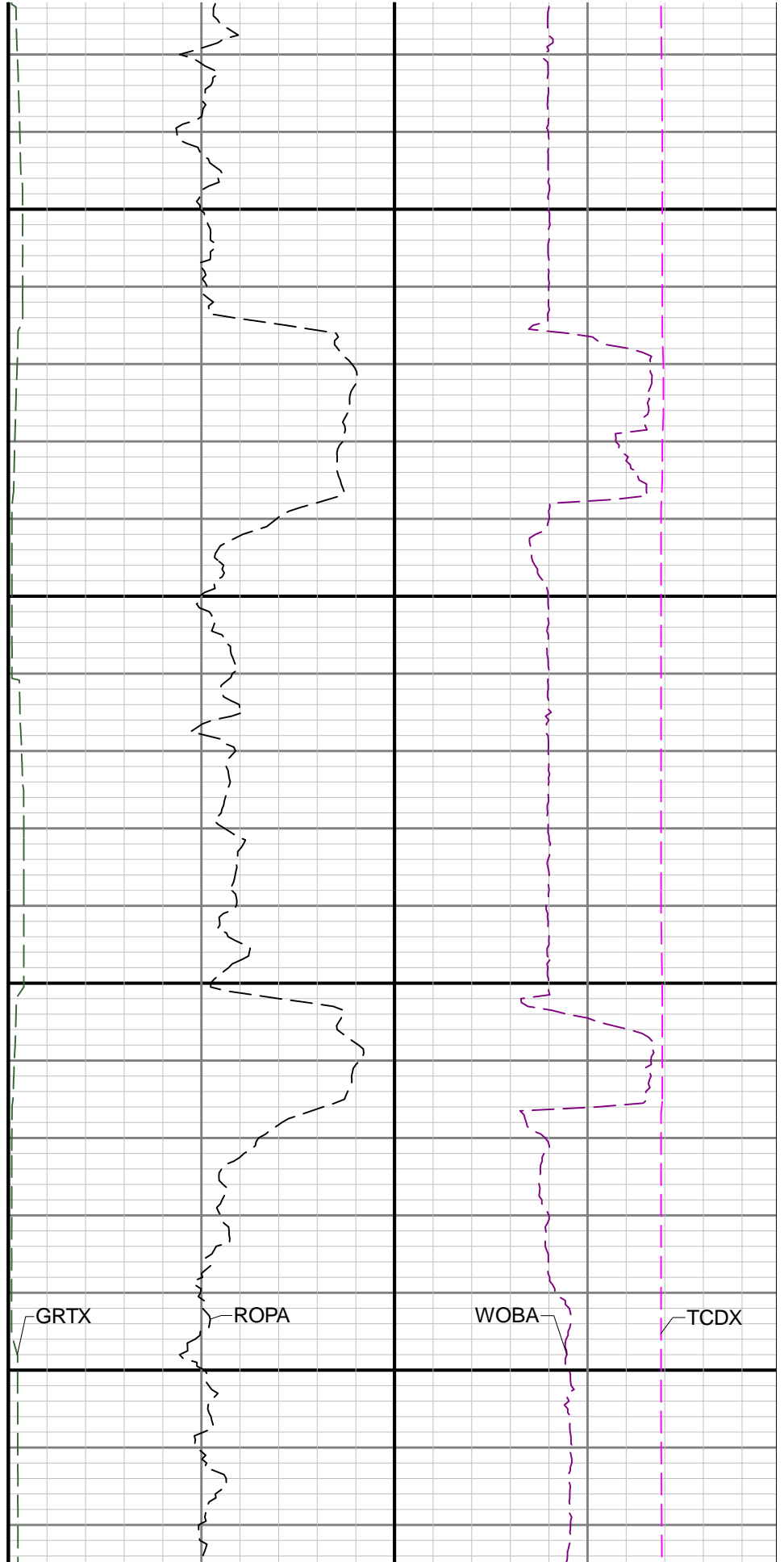
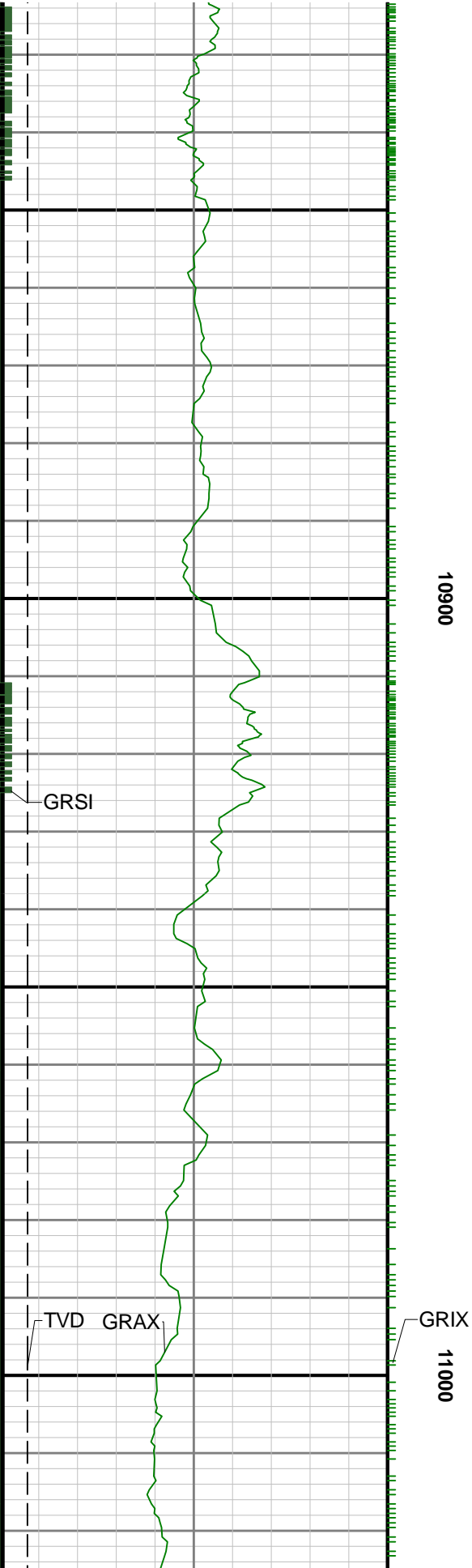


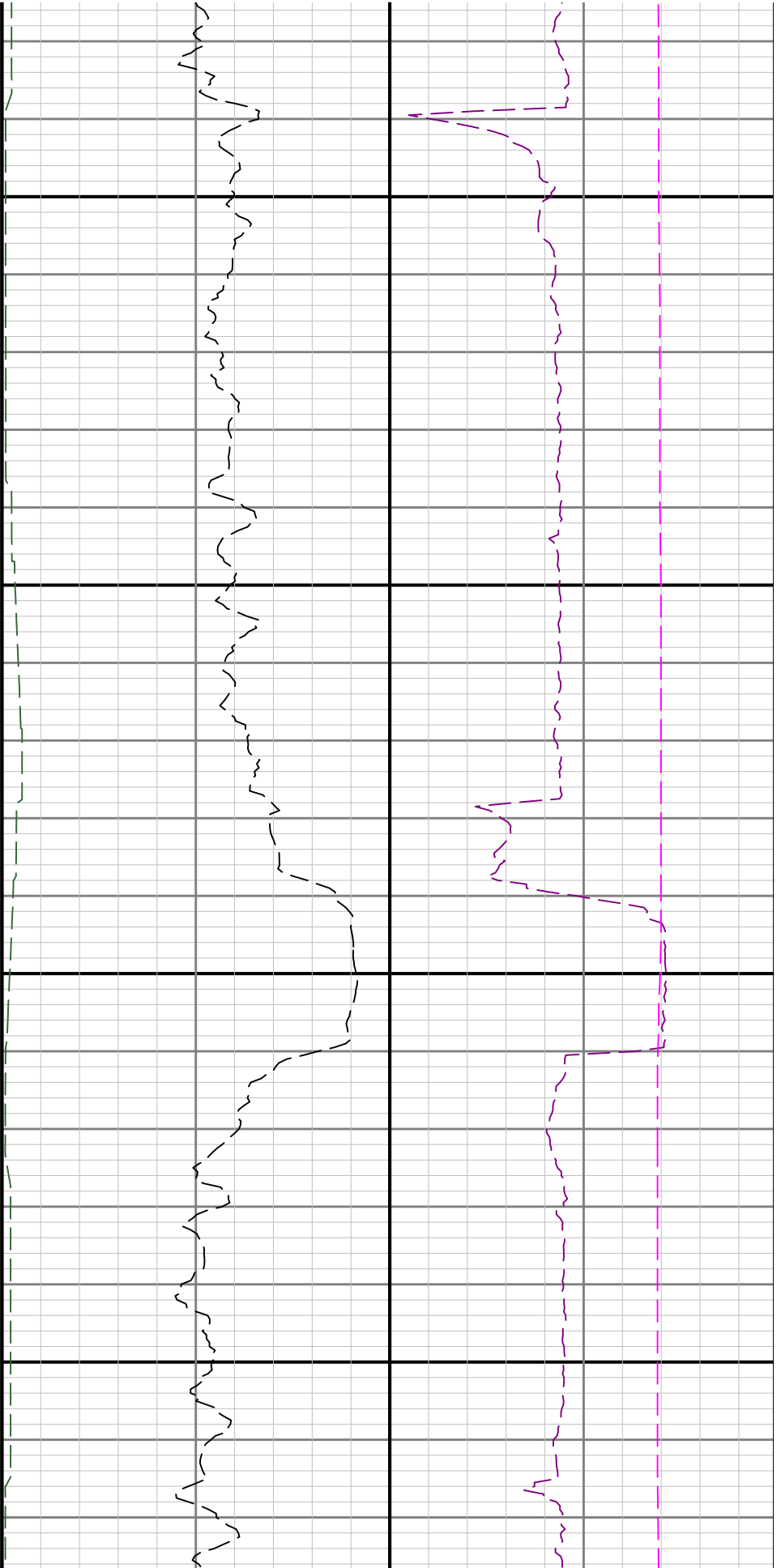
10500

10600



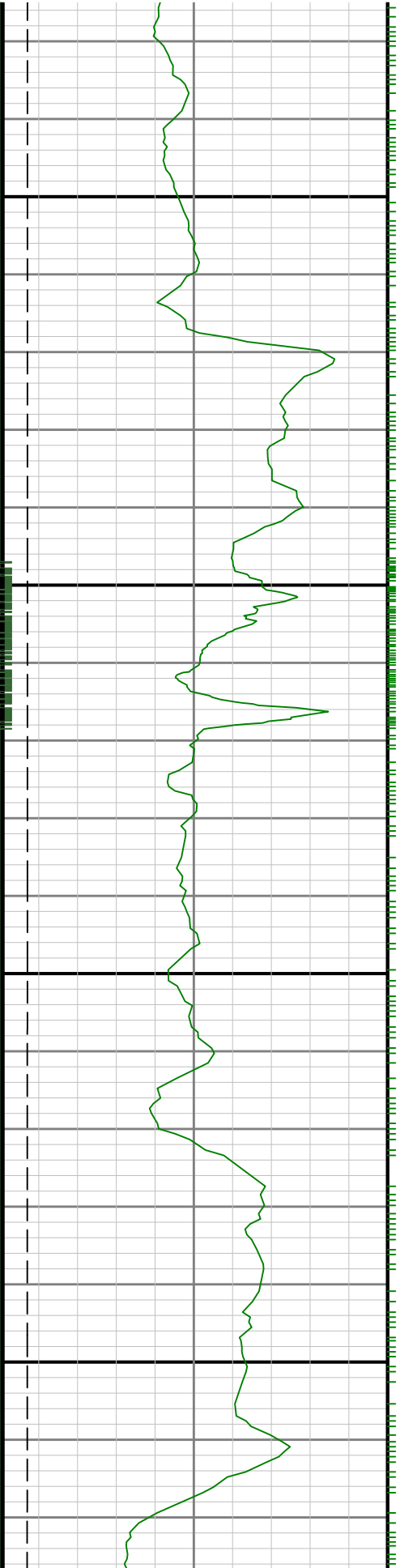


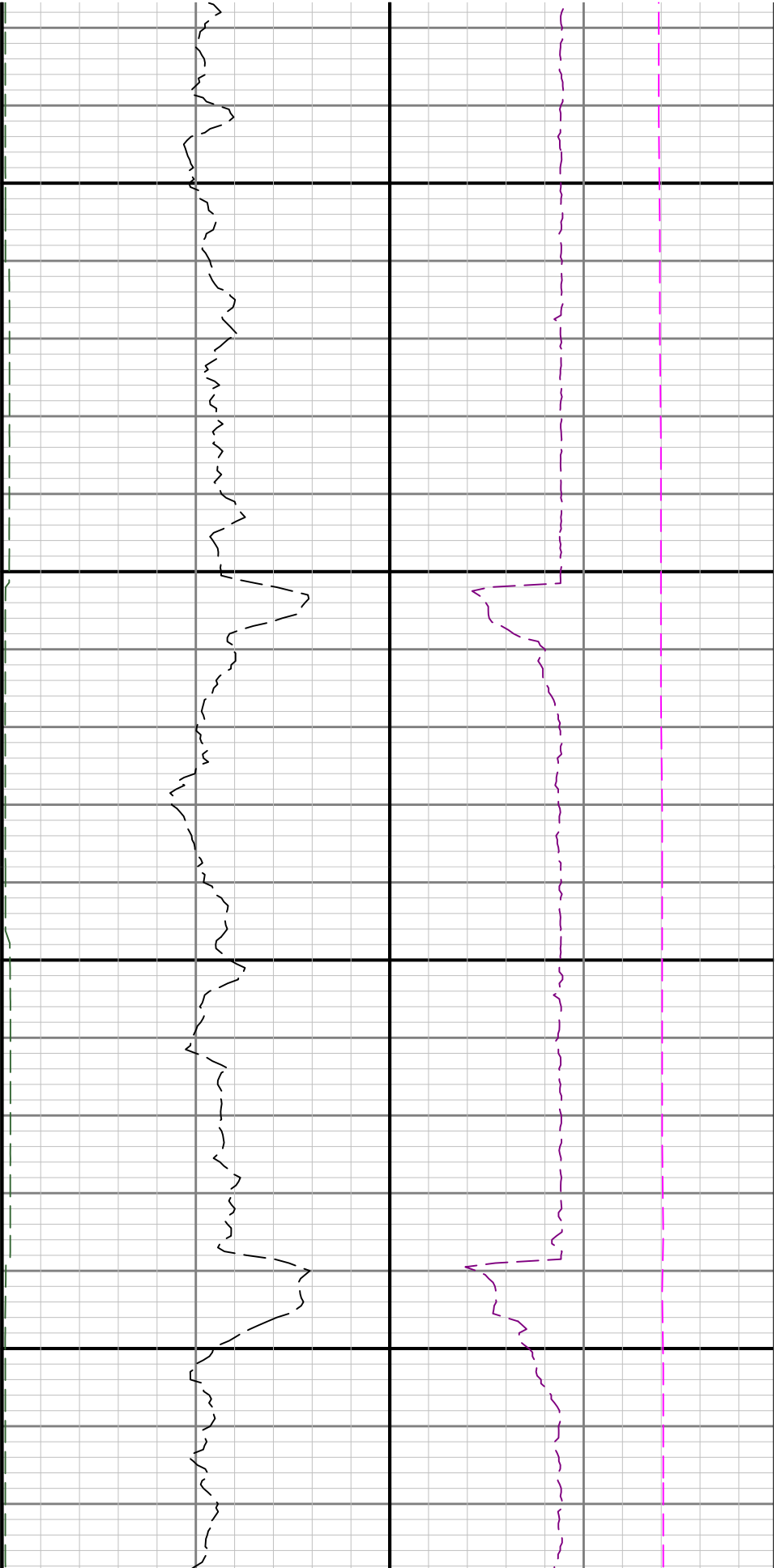




11100

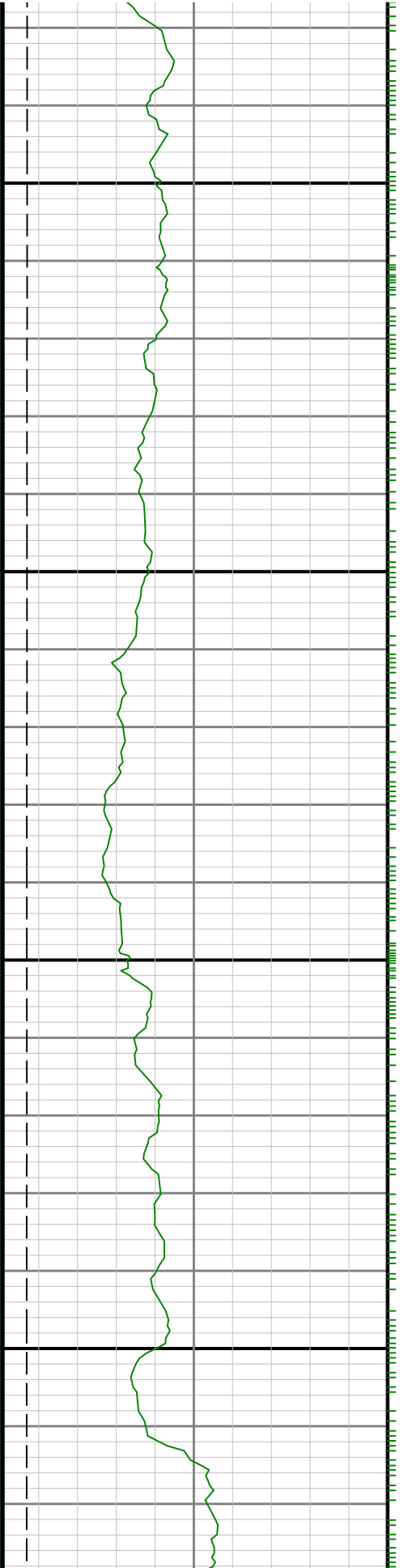
11200

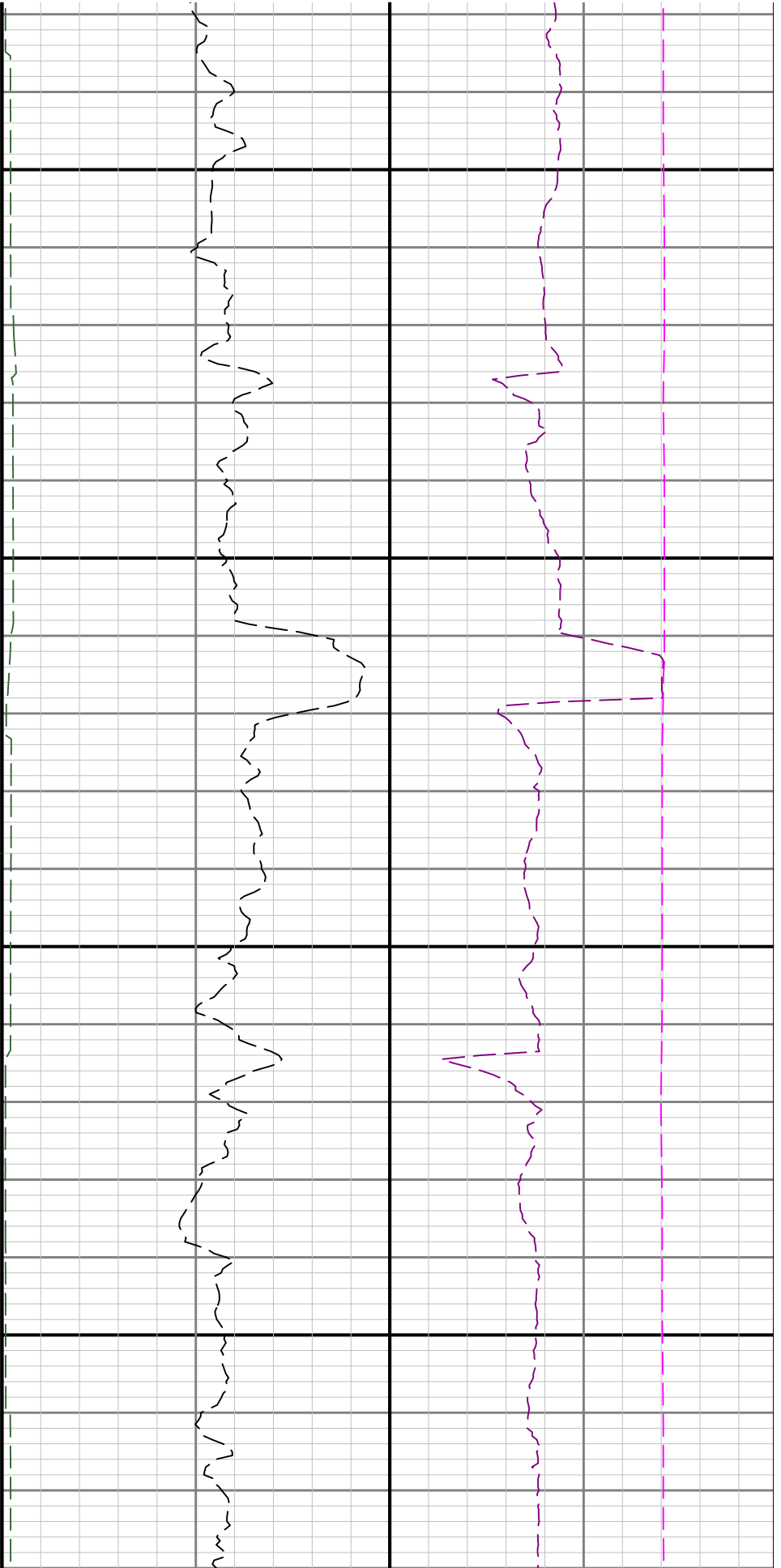




11300

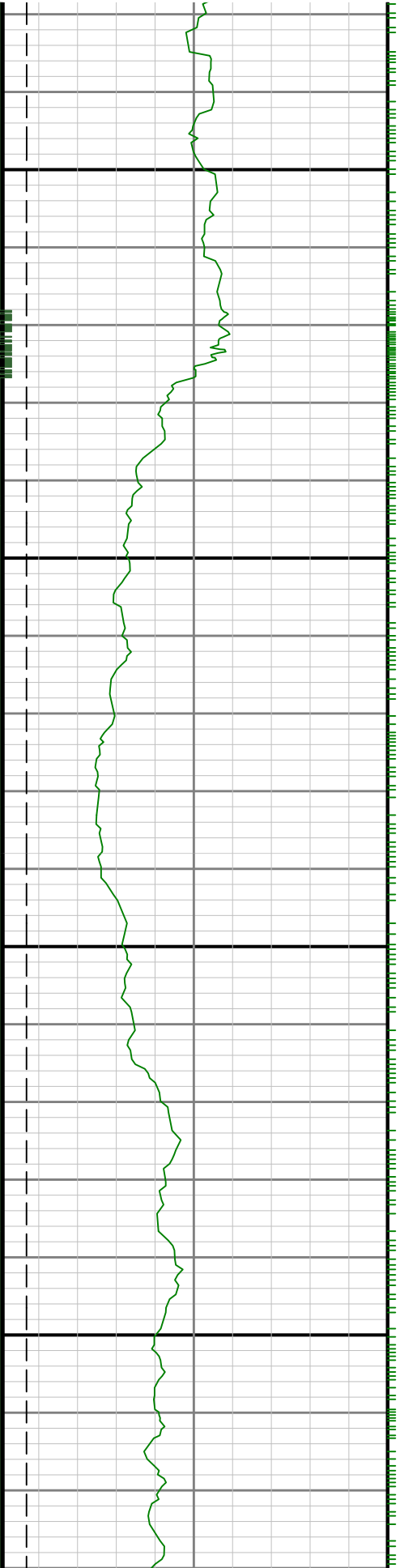
11400

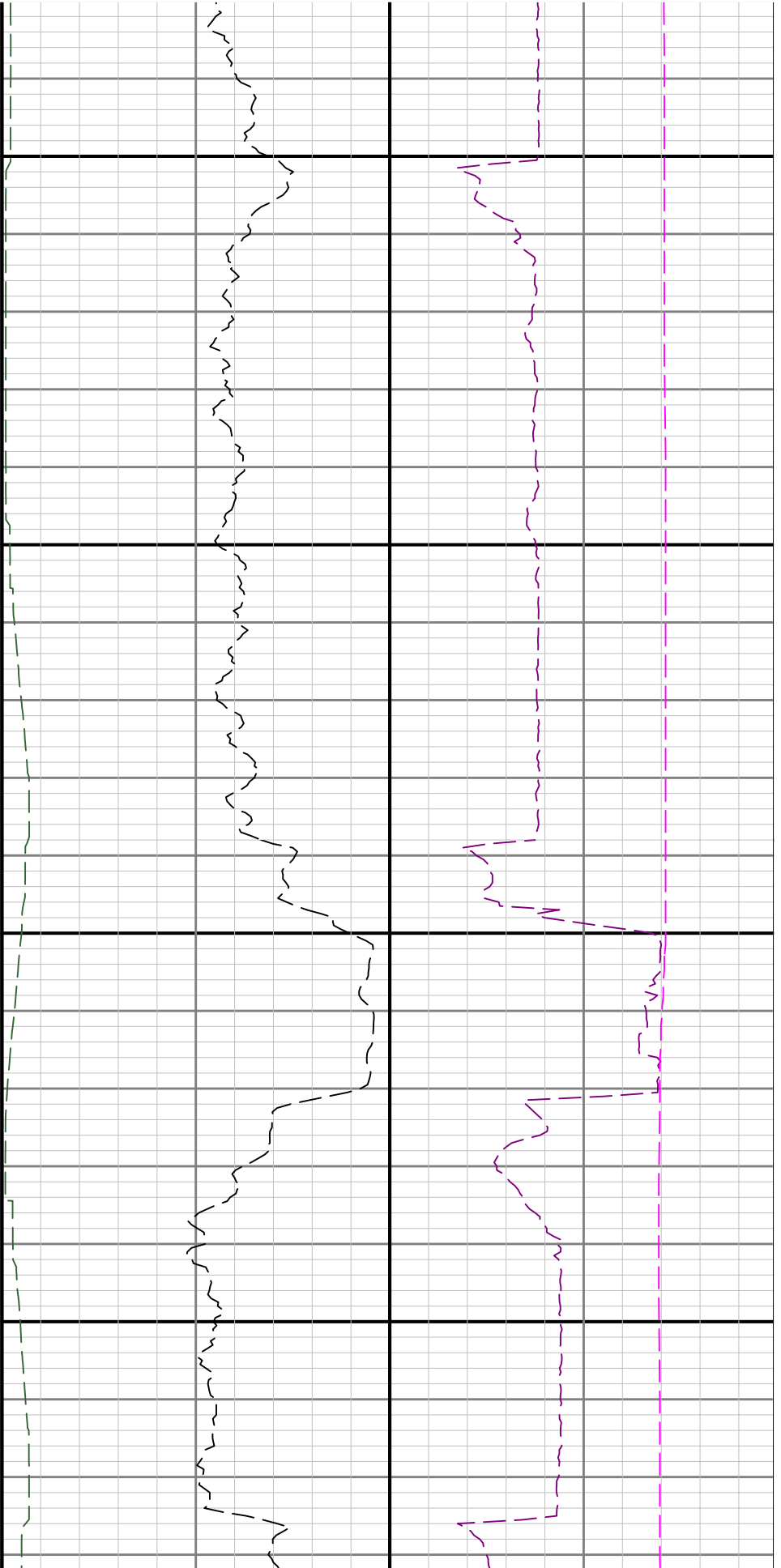




11500

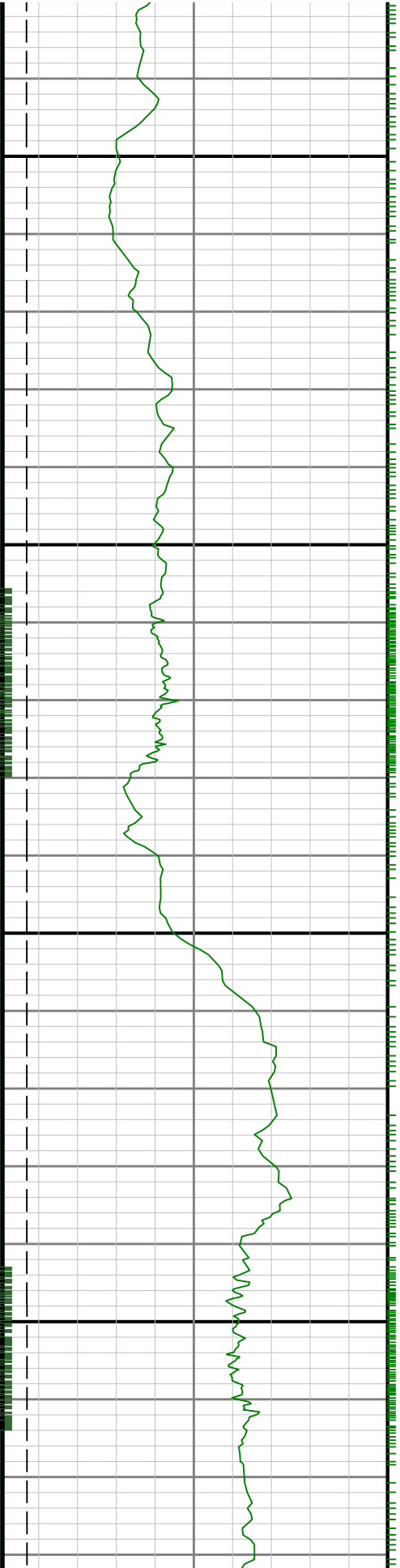
11600

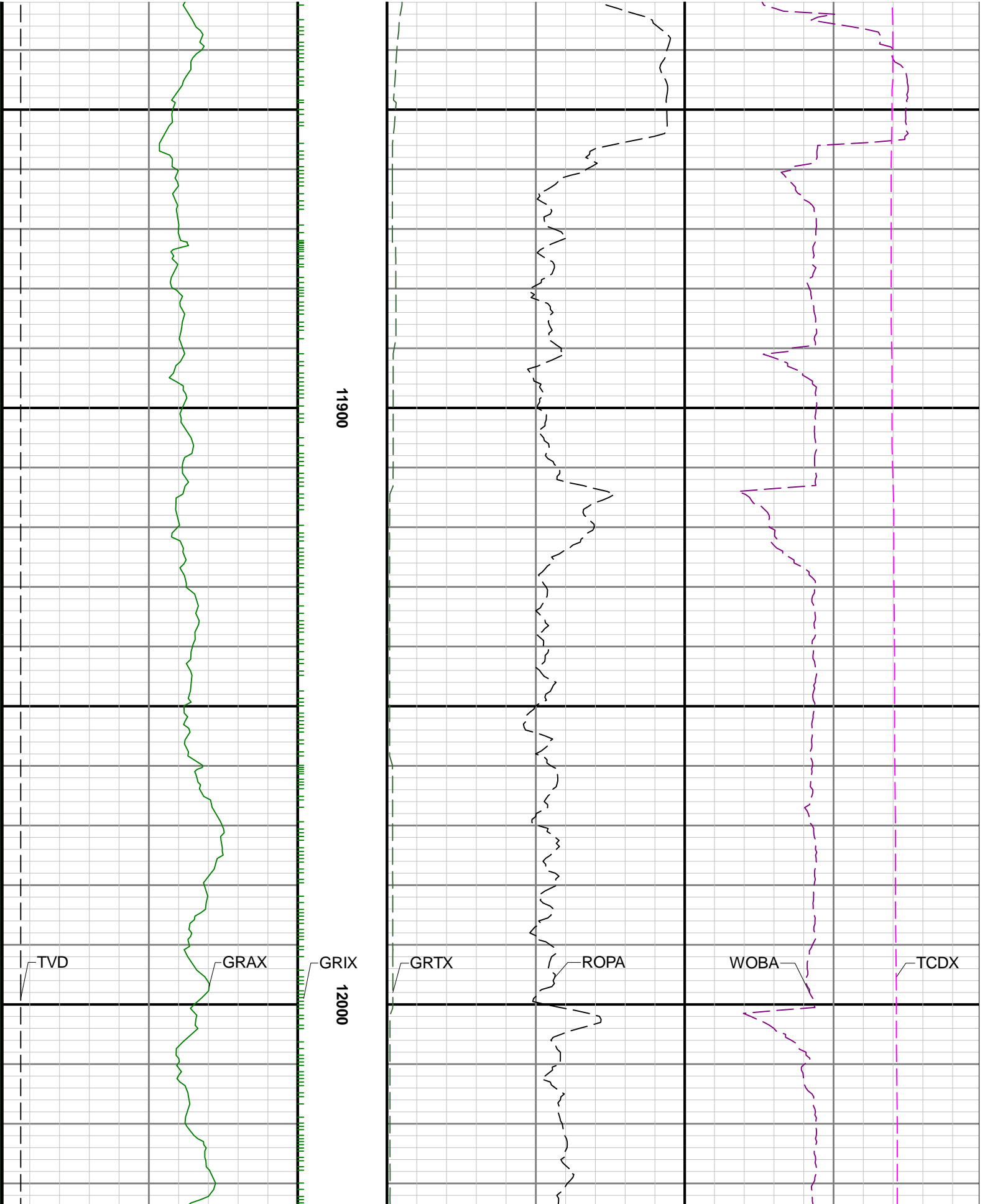


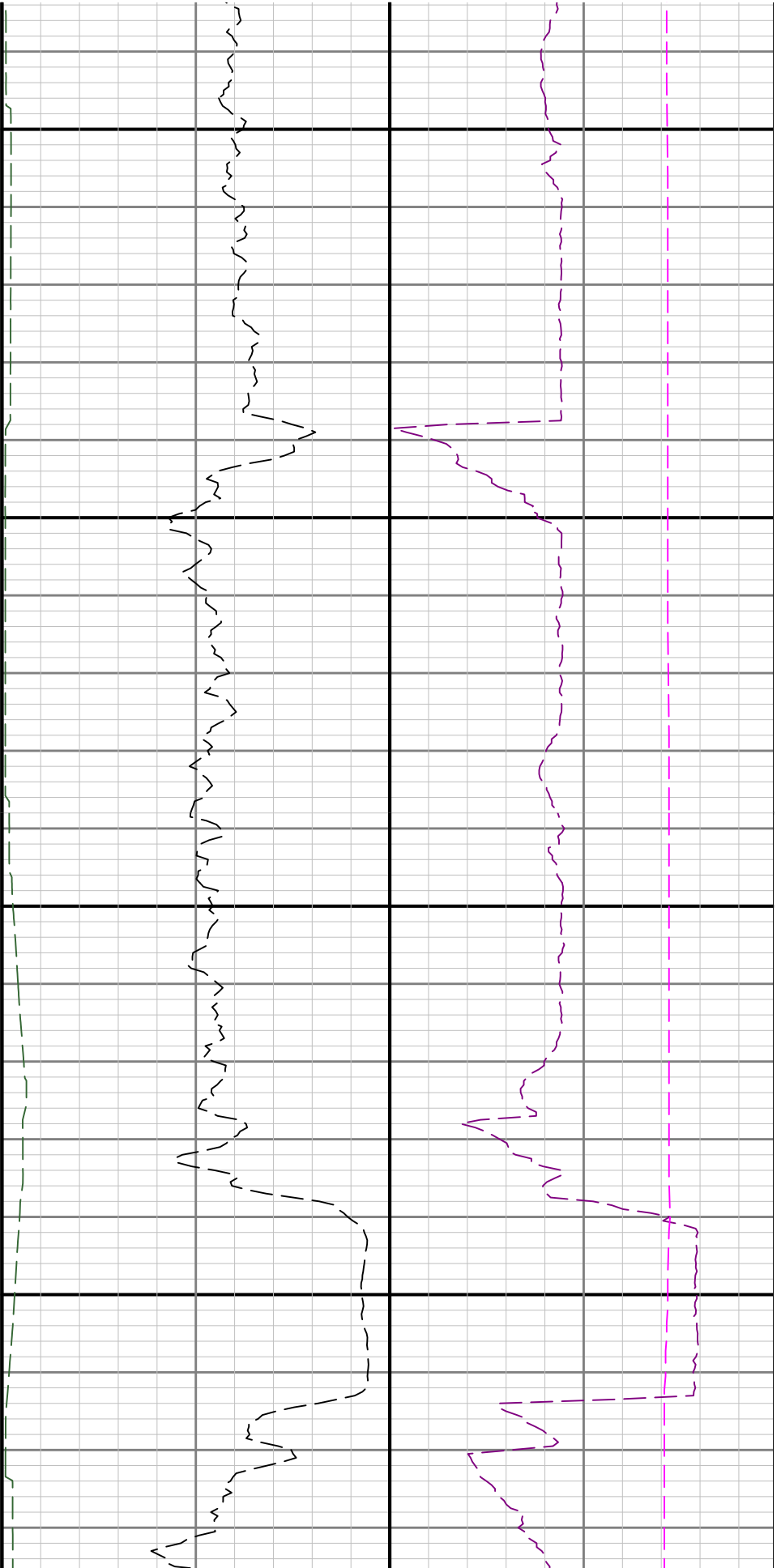


11700

11800

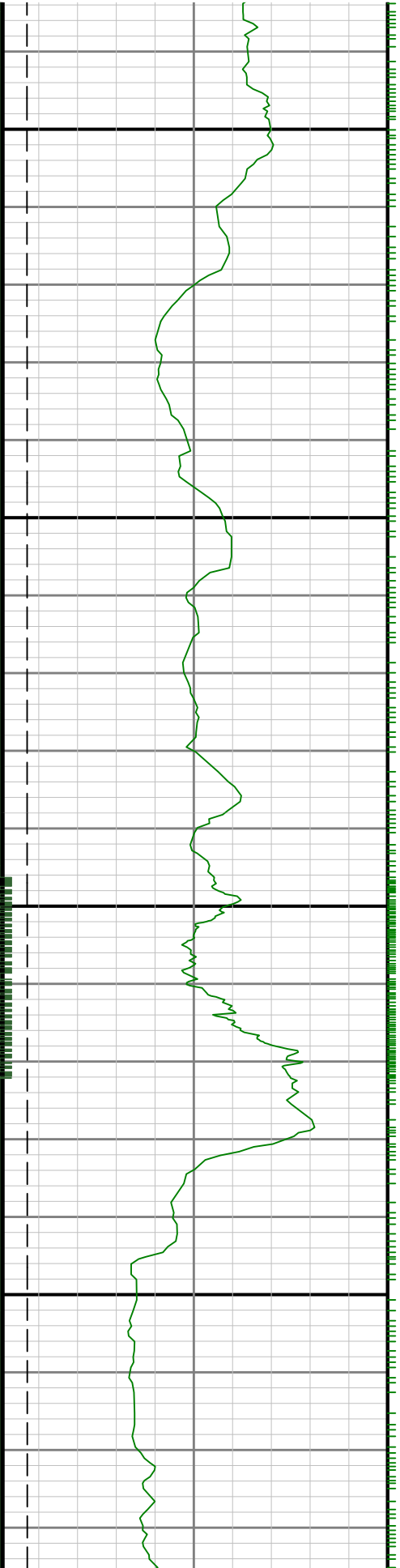


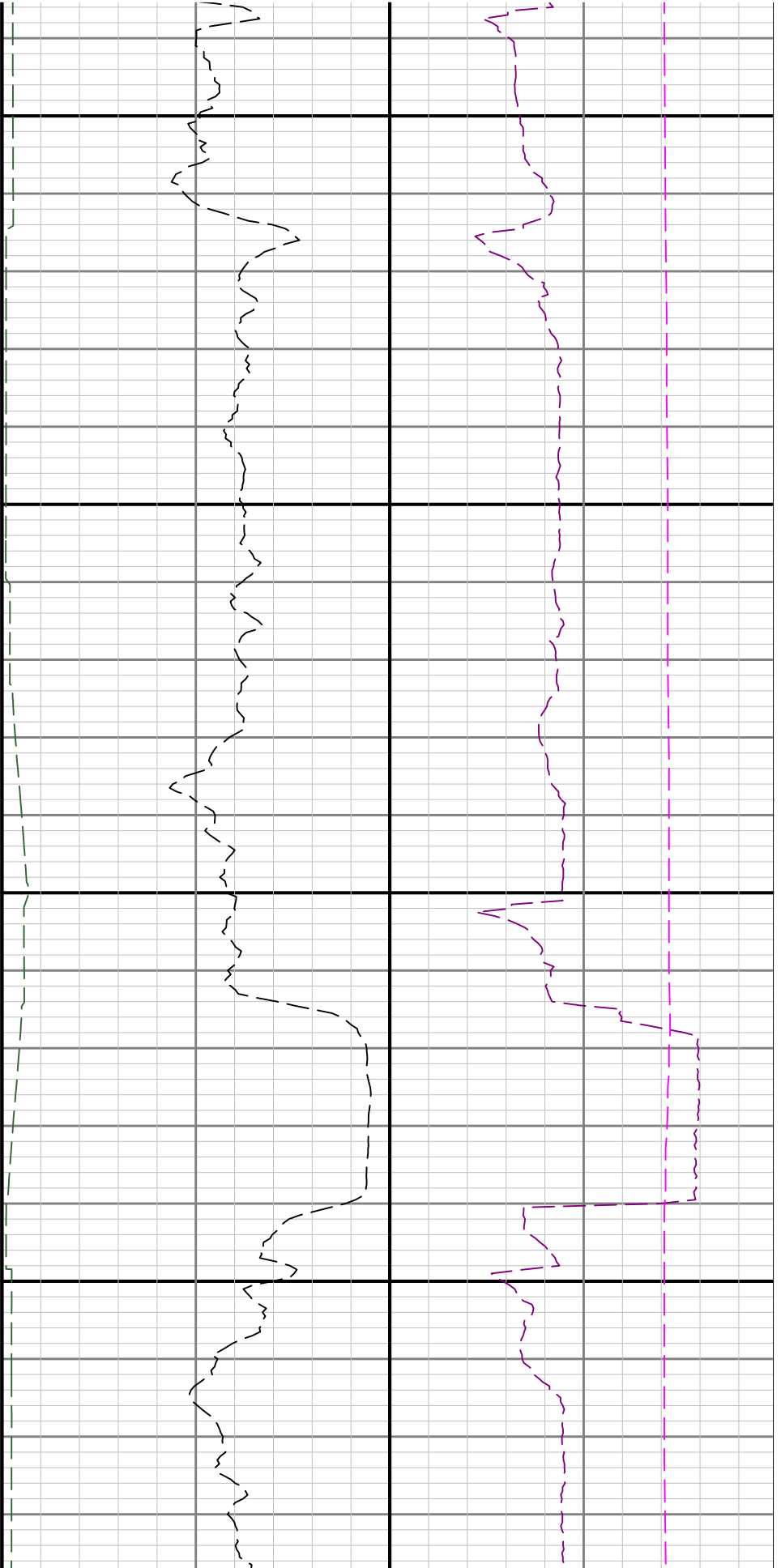




12100

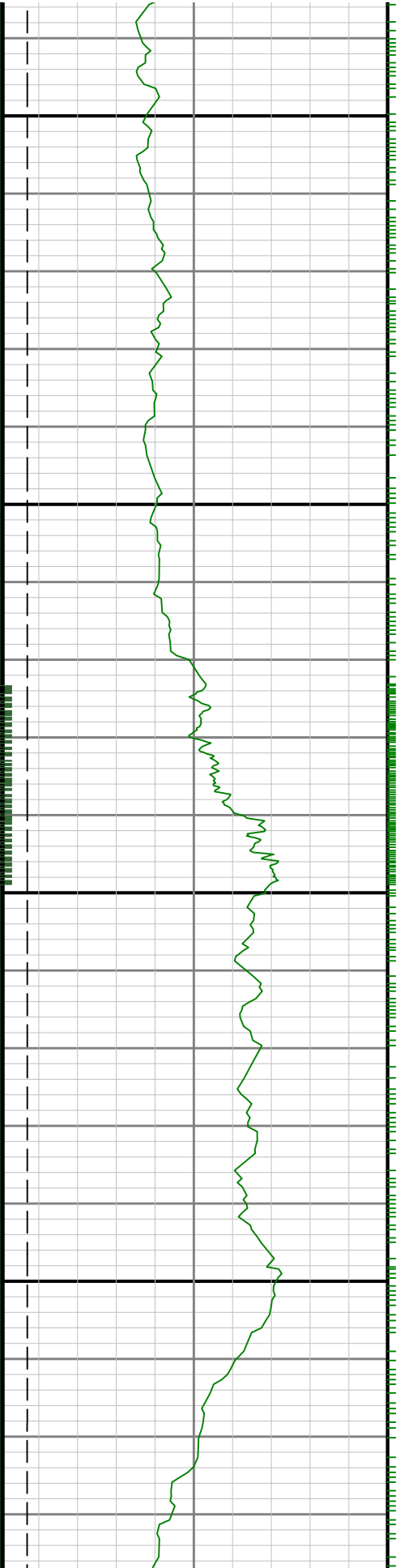
12200

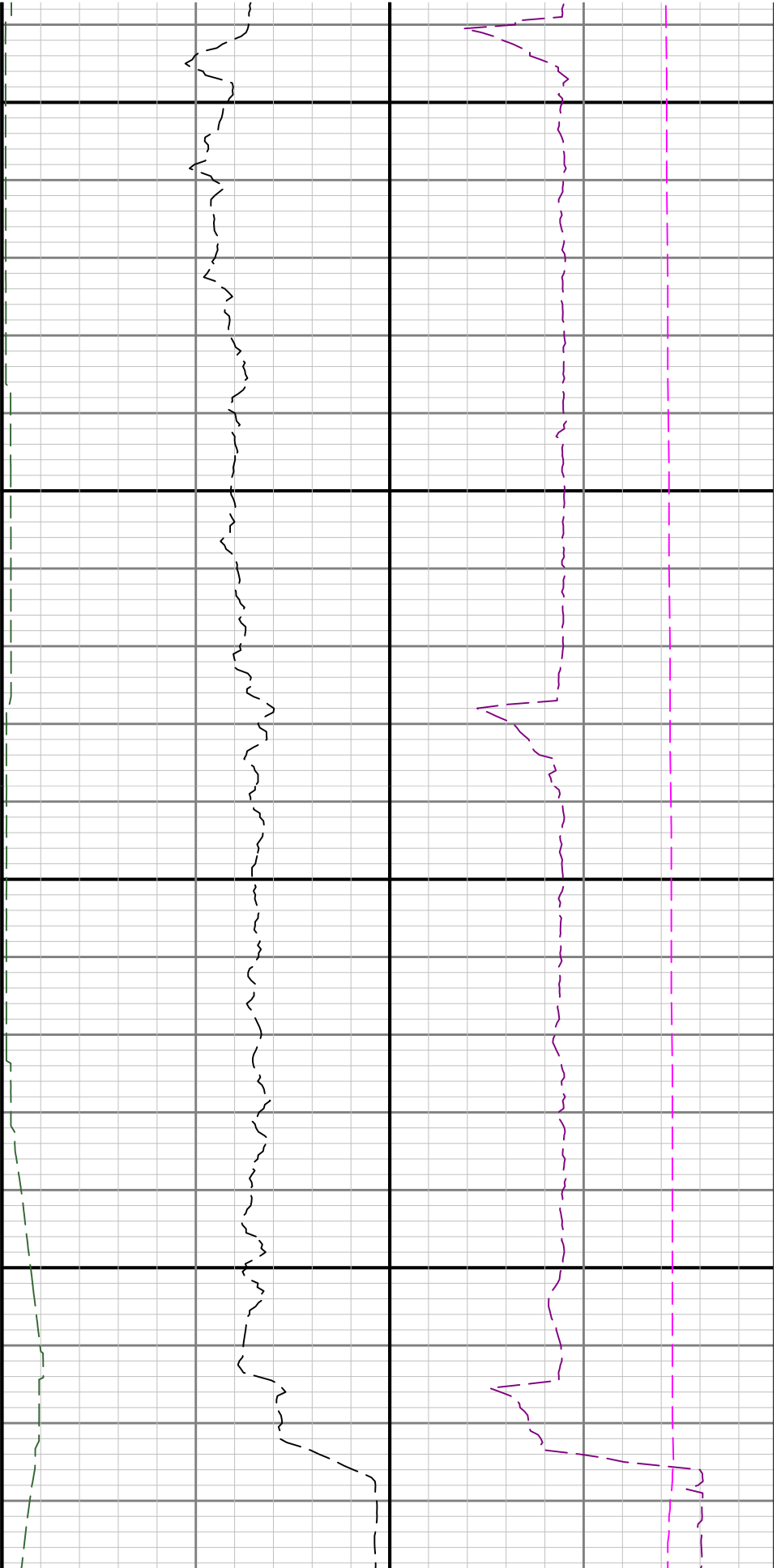




12300

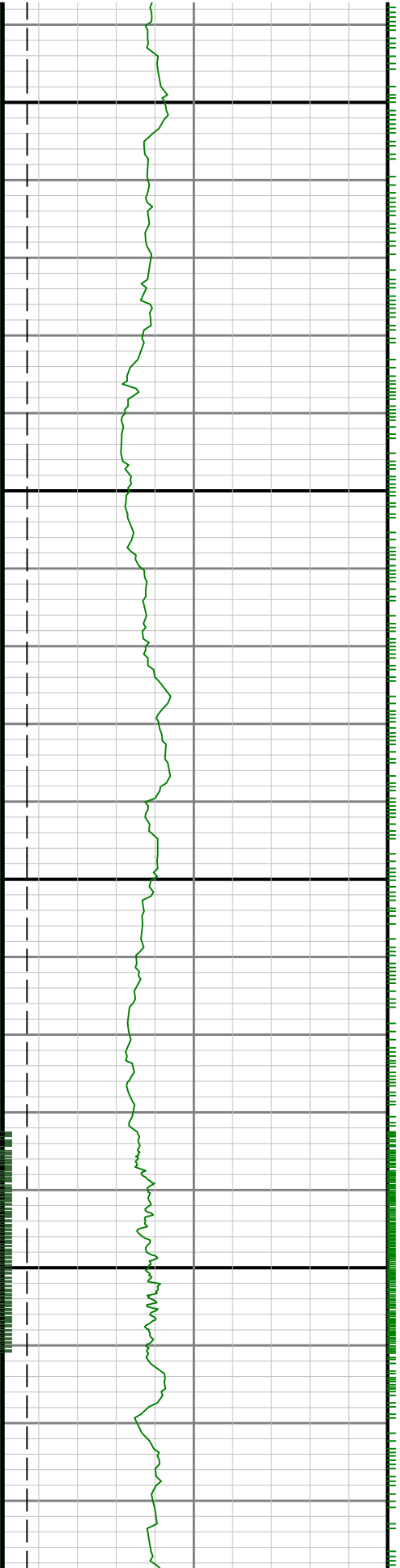
12400





12500

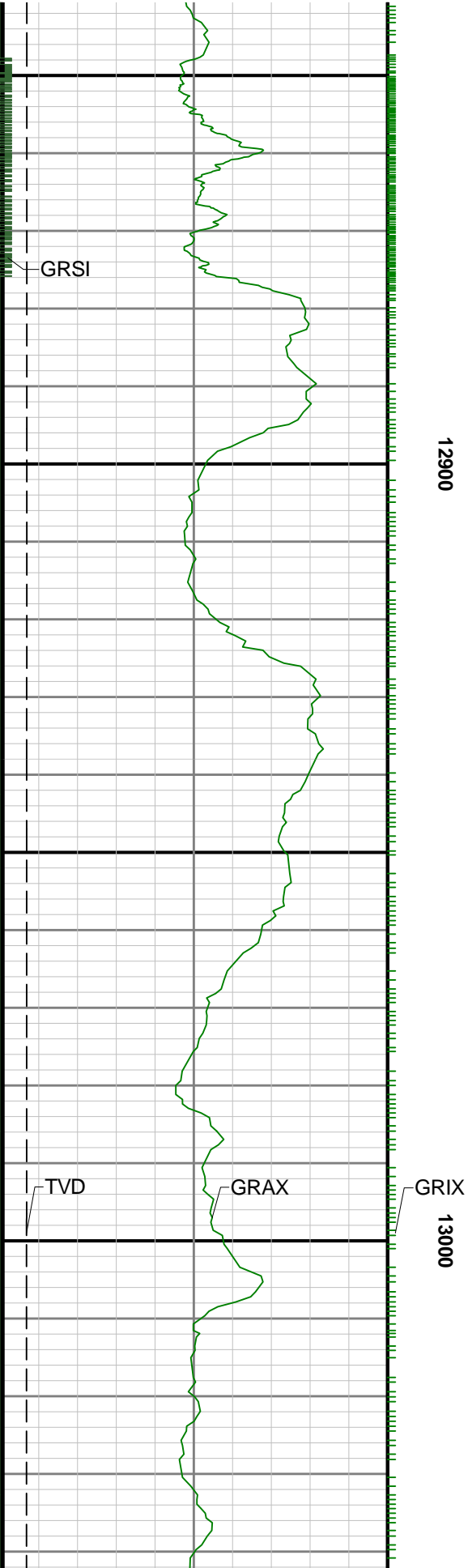
12600

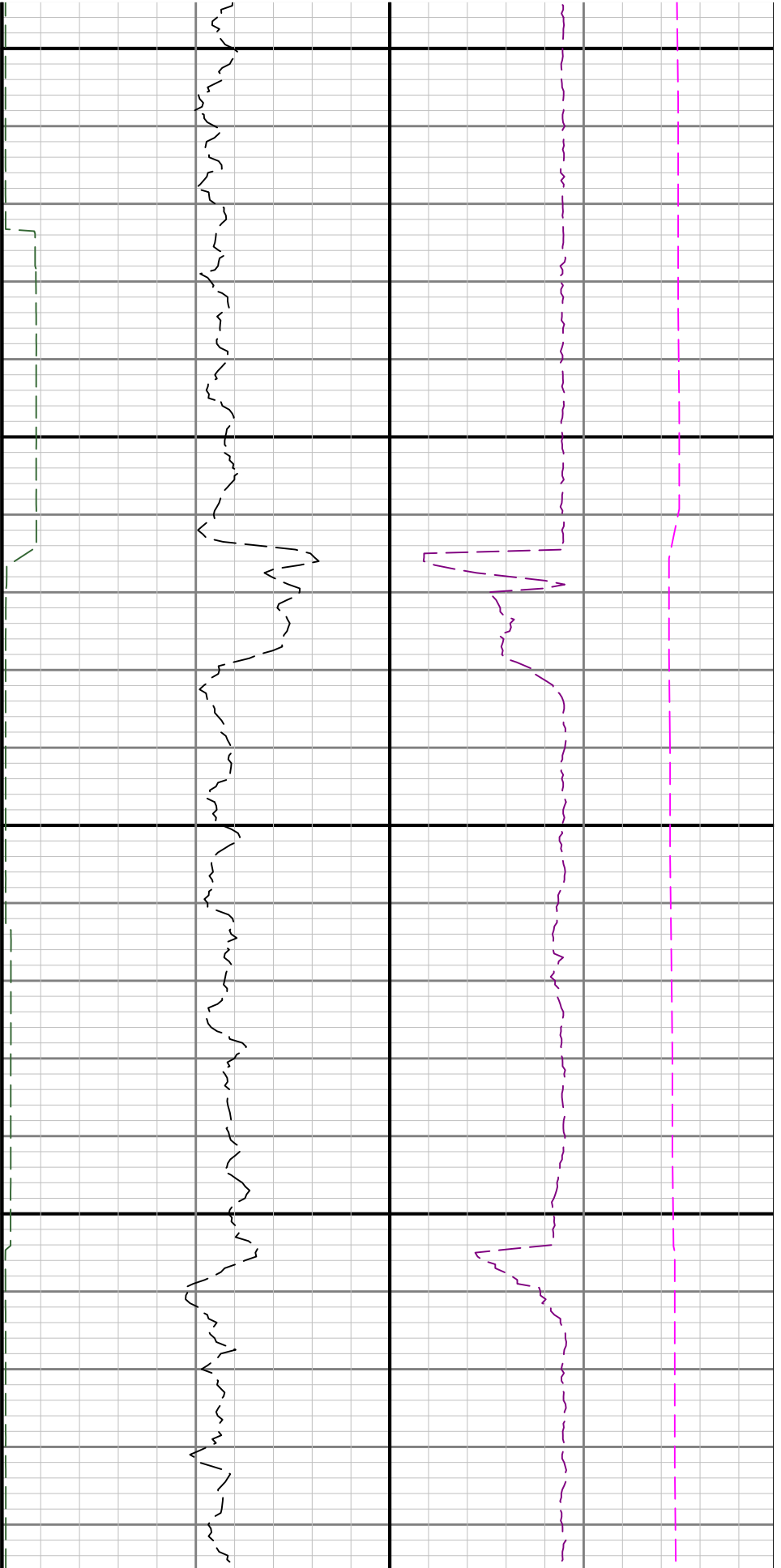




12700

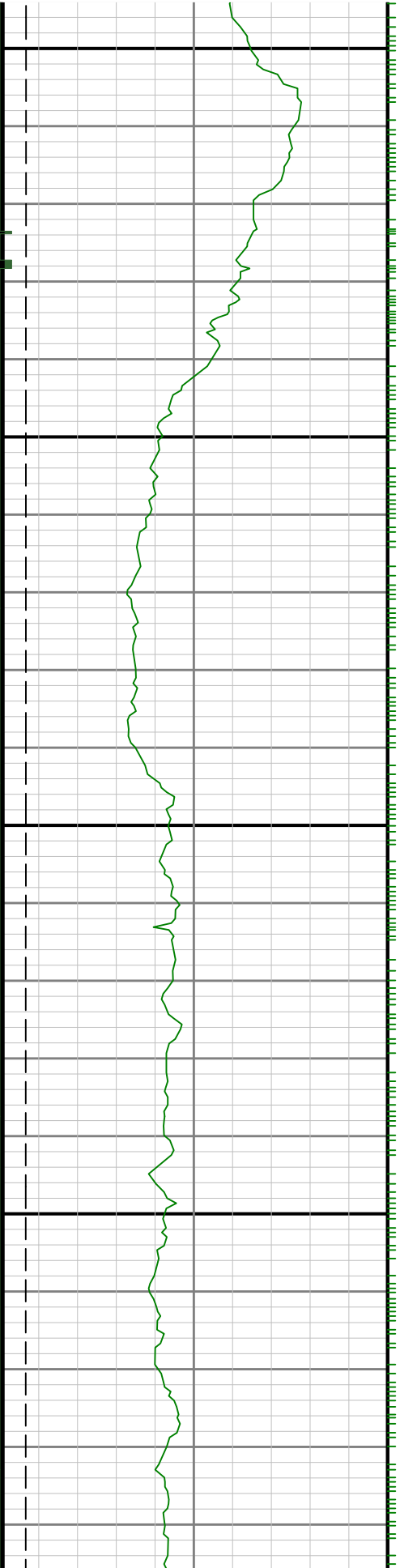
12800





13300

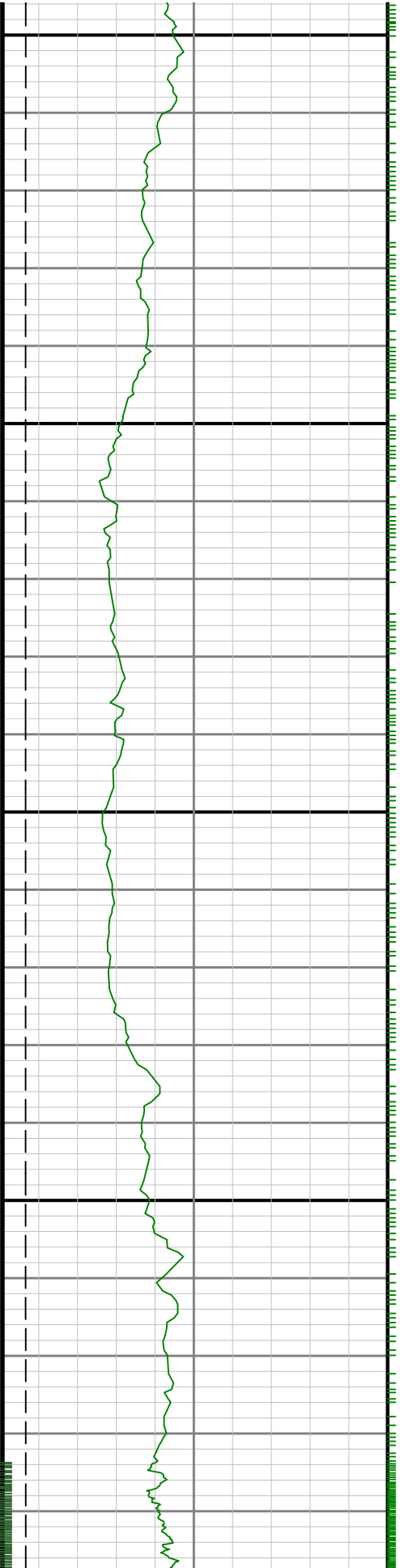
13400





13500

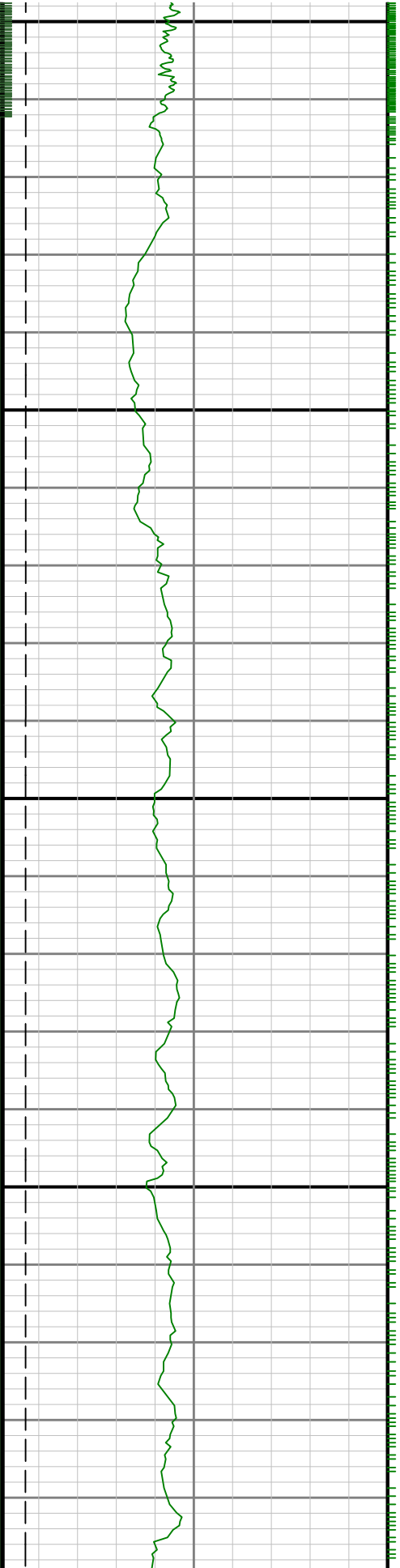
13600

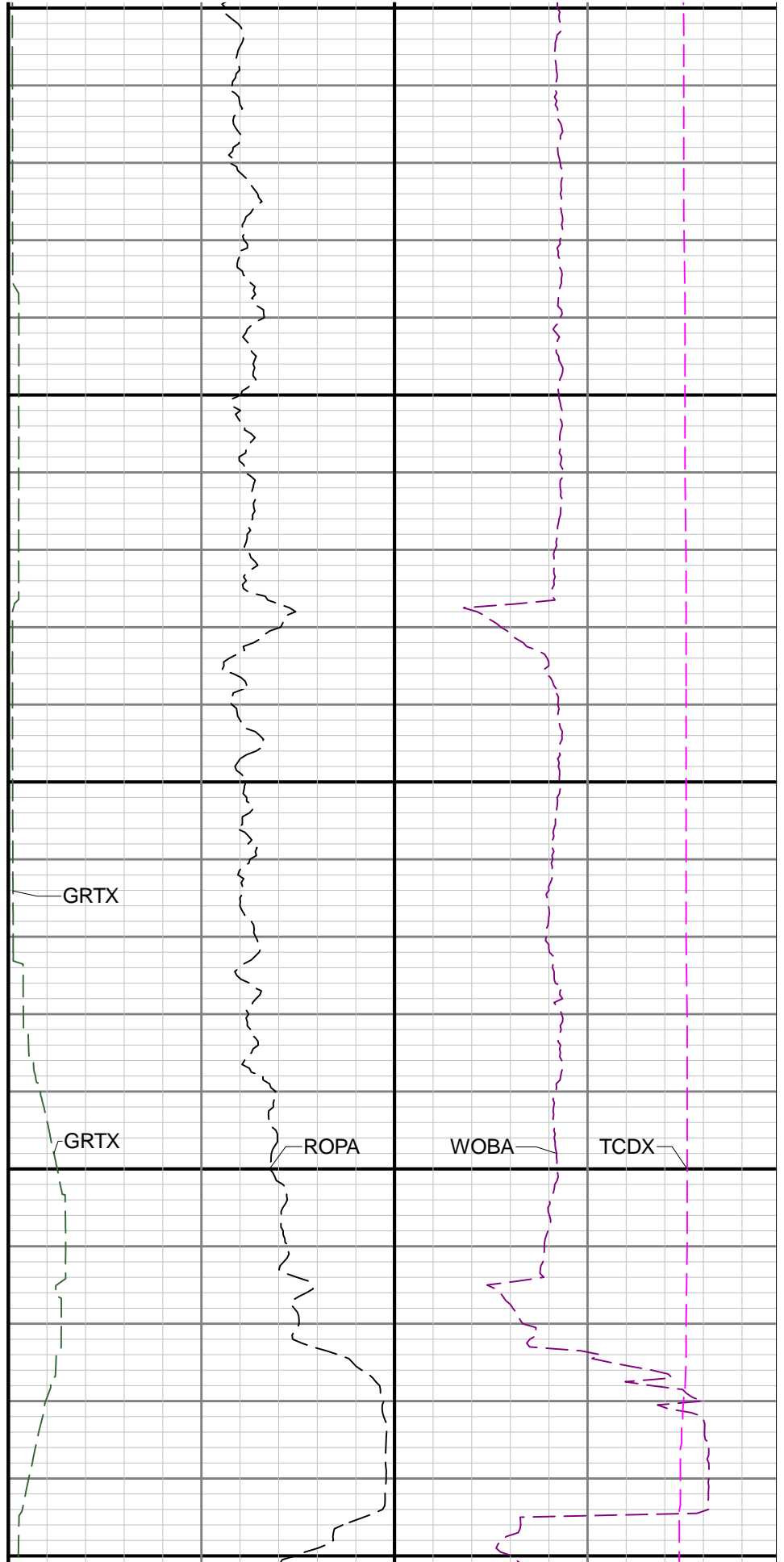
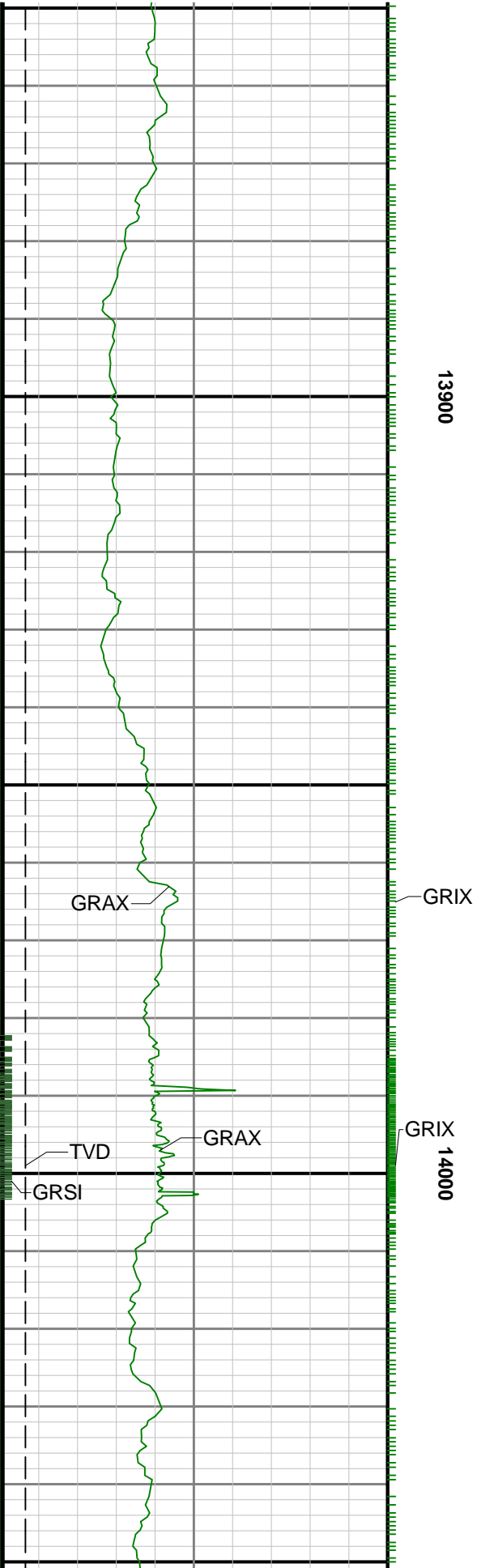


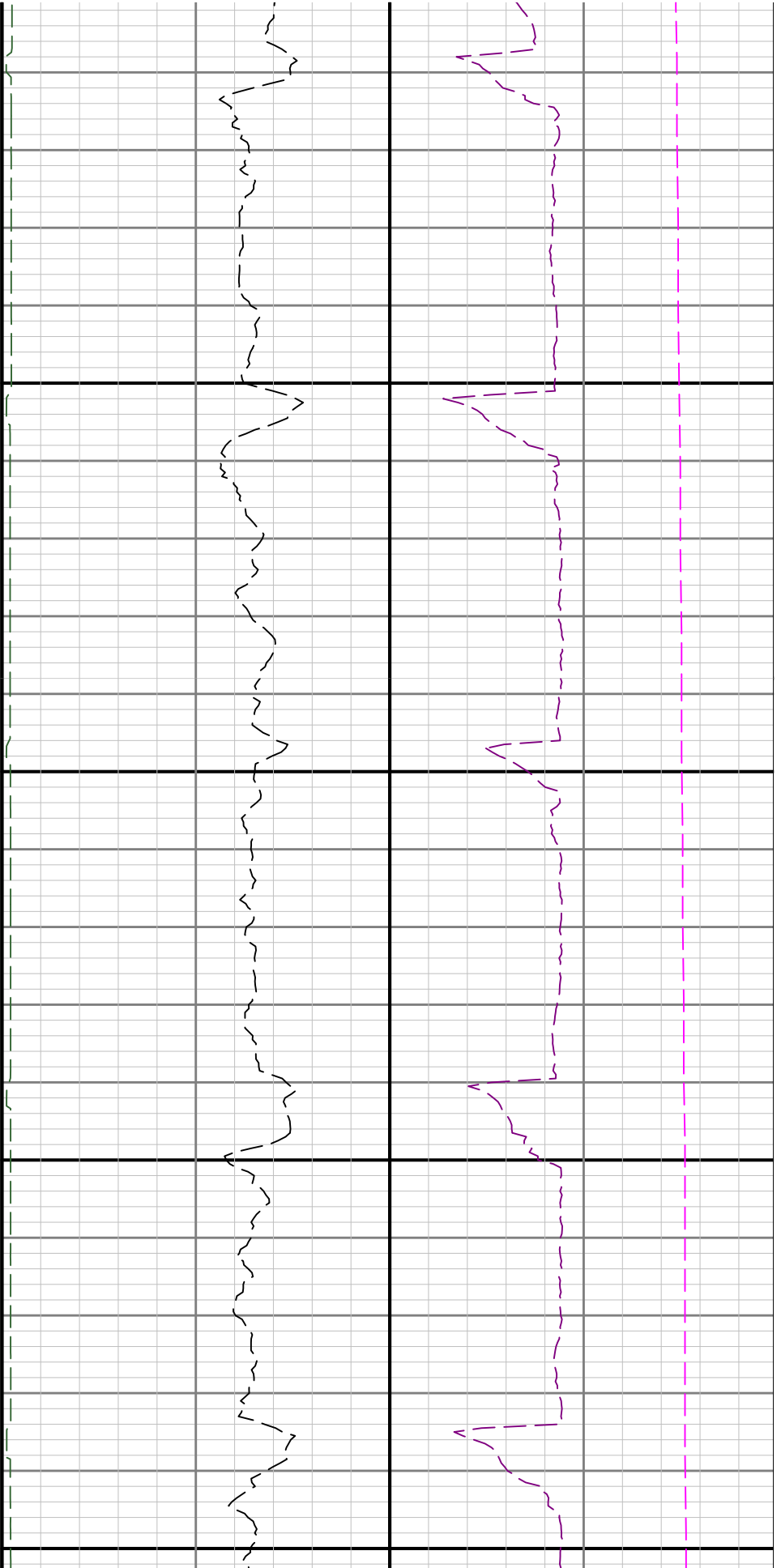


13700

13800







14100

14200

