

Date / Time	Run No.	Depth (ft)	Mud Type	Density (ppg)	Viscosity (cP)	pH	Fluid Loss (cm3)	Oil / Water	Source	Total Chlorides (ppm)	K+ (%)
2019-06-20 08:29	1	1941.00	Diesel-Oil Based Mud	8.9	14	N/A	N/A	70/21	Active Pit	32000	0.00

Equipment and Service Data

Run No.	Tool	Serial Number	Measurement	Sensor Offset (ft)	Bit Offset (ft)	Max O.D. (in)	Min I.D. (in)
1	EvoOne	14718055	Gamma (single)	8.20	41.17	6.500	3.125
1	EvoOne	14718055	Directional (mag)	9.39	42.36	6.500	3.125

Service and Tool Mnemonics

Mnemonic	Name	Description
MWD	EvoOne - Dir Gamma	EvoOne

Comments


- Depth measurements were obtained from a depth control system not supplied by Baker Hughes. Due to lack of control by Baker Hughes logging engineers depth calibrations and measurements could not be independently verified and the unverified depths as supplied to Baker Hughes are being used to represent logging data.
- A sliding indicator is shown on the left side of track 1 as a heavy line. This indicator has been depth-shifted to the Gamma Ray sensor offset to correspond with Gamma Ray data acquired while sliding.
- Baker Hughes run 1 utilized 6 1/2 inch Evo One services (Directional and Gamma Ray) behind a 7 7/8 inch bit and steerable assembly from 1941 to 14034 feet MD (1887 to 7482 feet TVD).
- Gamma Ray (GRAX) scale is presented from a 0 to 200 API scale at the request of the customer.

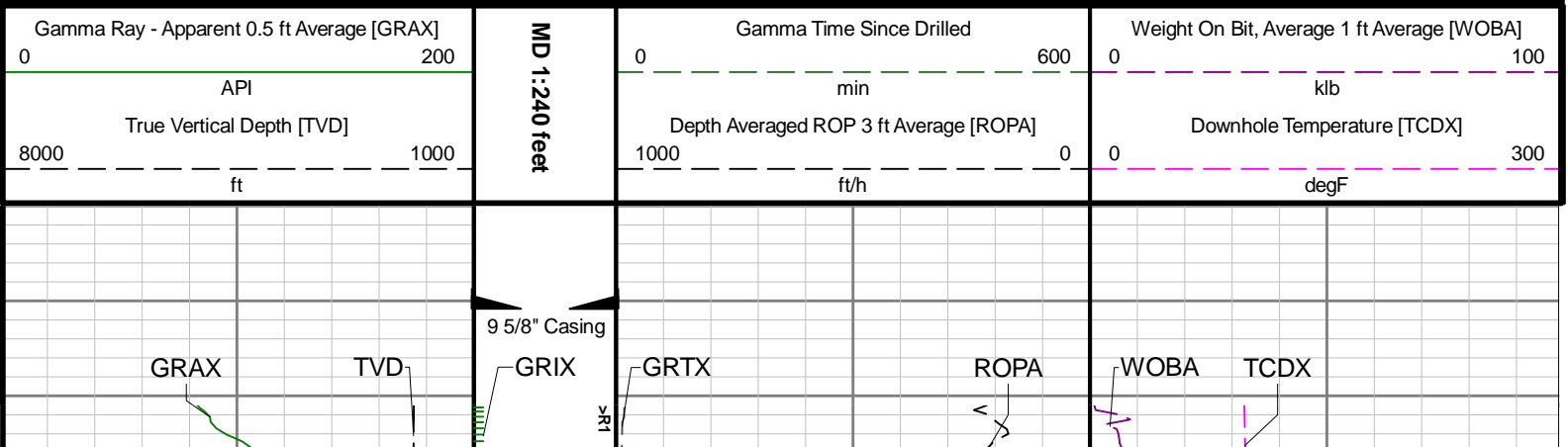
Remarks

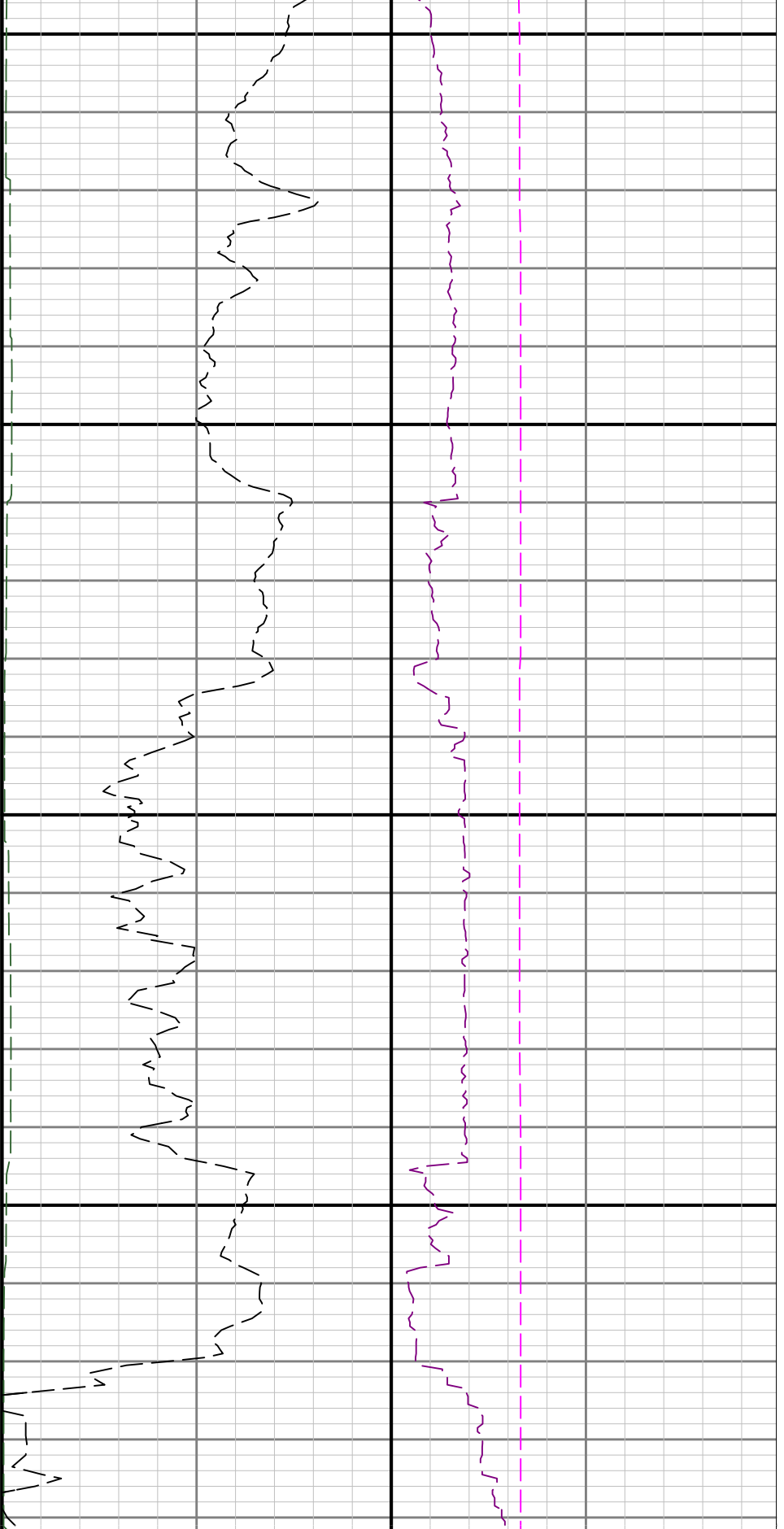
Number	Depth (ft)	Hole Section (in)	Run No.	Remark
1	14025.00	7.875	1	The interval from 13993 to 14034 feet MD (7482 feet TVD) was not logged due to sensor to bit offset at well TD.

Curve Mnemonics

Presented Curves	Description	Units
TCDX	Downhole Temperature	degF
ROPA	Depth Averaged ROP 3 ft Average	ft/h
TVD	True Vertical Depth	ft
WOBA	Weight On Bit, Average 1 ft Average	klb
GRAX	Gamma Ray - Apparent - Real-Time 0.5 ft Average	API
GRIX	Gamma Ray - Data Point Indicator - Real-Time	unitless
GRTX	Gamma Ray - Time Since Drilled - Real-Time	min
GRSI	Sliding Indicator Flag	unitless

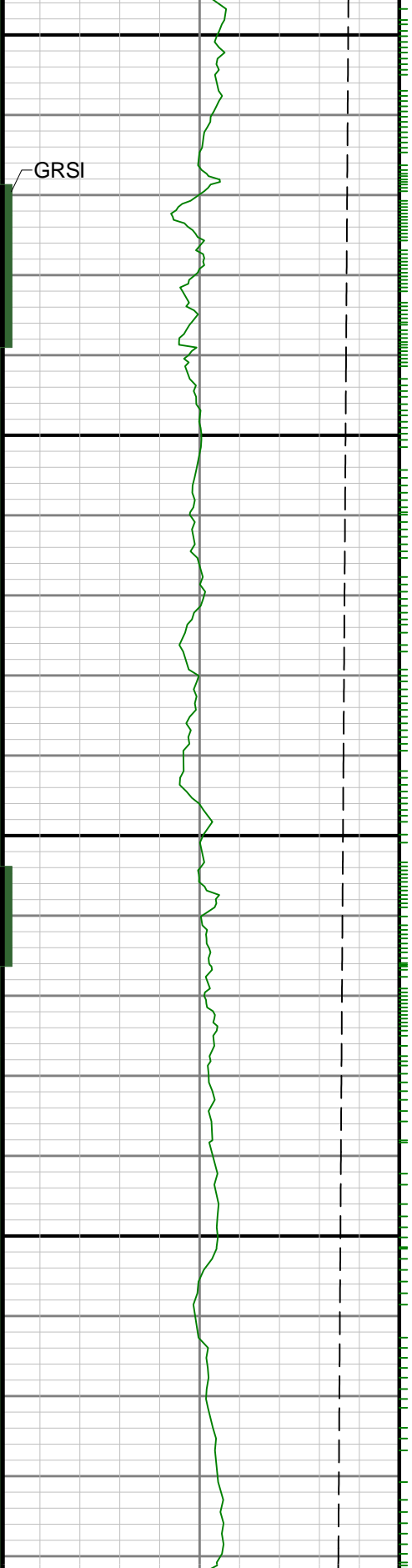
<div><div>BAKER HUGHES</div><div>a GE company</div></div> <div></div>	Company	Anadarko				
	Well	JDB 15-5HZ				
	Interval	Date From:	2019-06-21 14:03	Interval Drilled: (ft)	1941.00	- 14034.00
		Date To:	2019-06-23 22:12	Interval Logged: (ft)	1941.00	- 13993.00
	Created	2019-06-24 01:16:19				



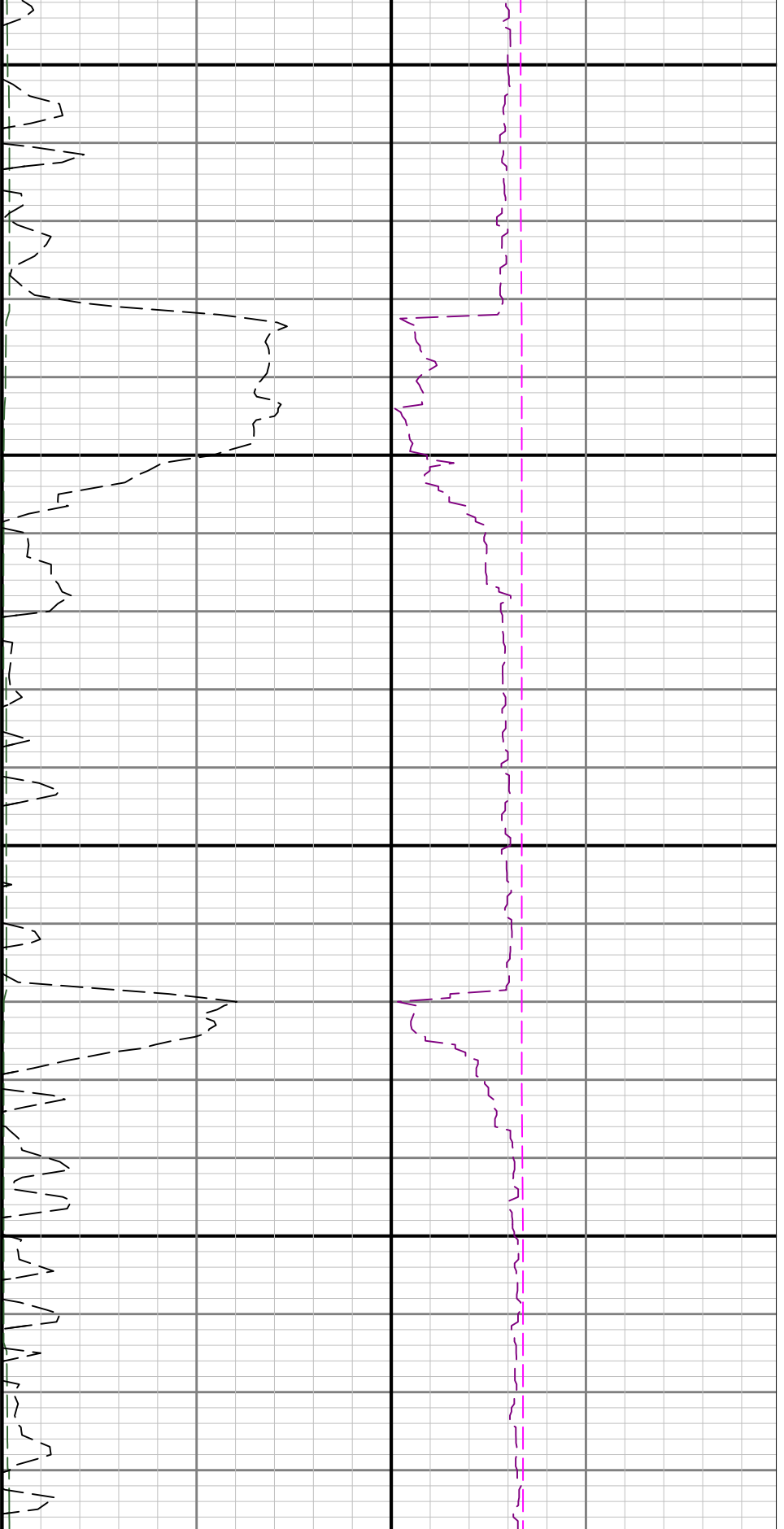


2000

2100

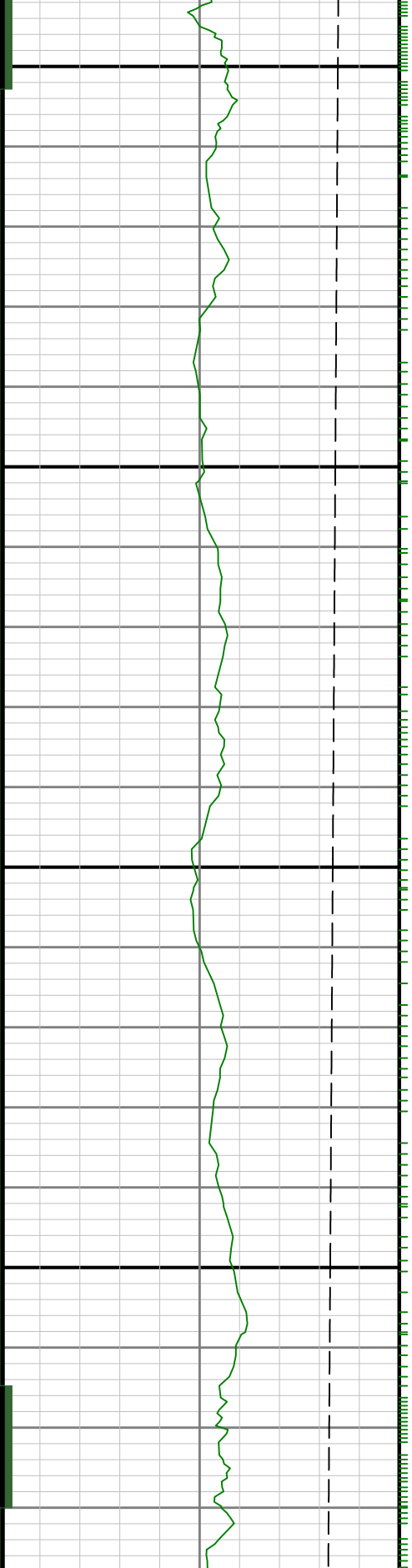


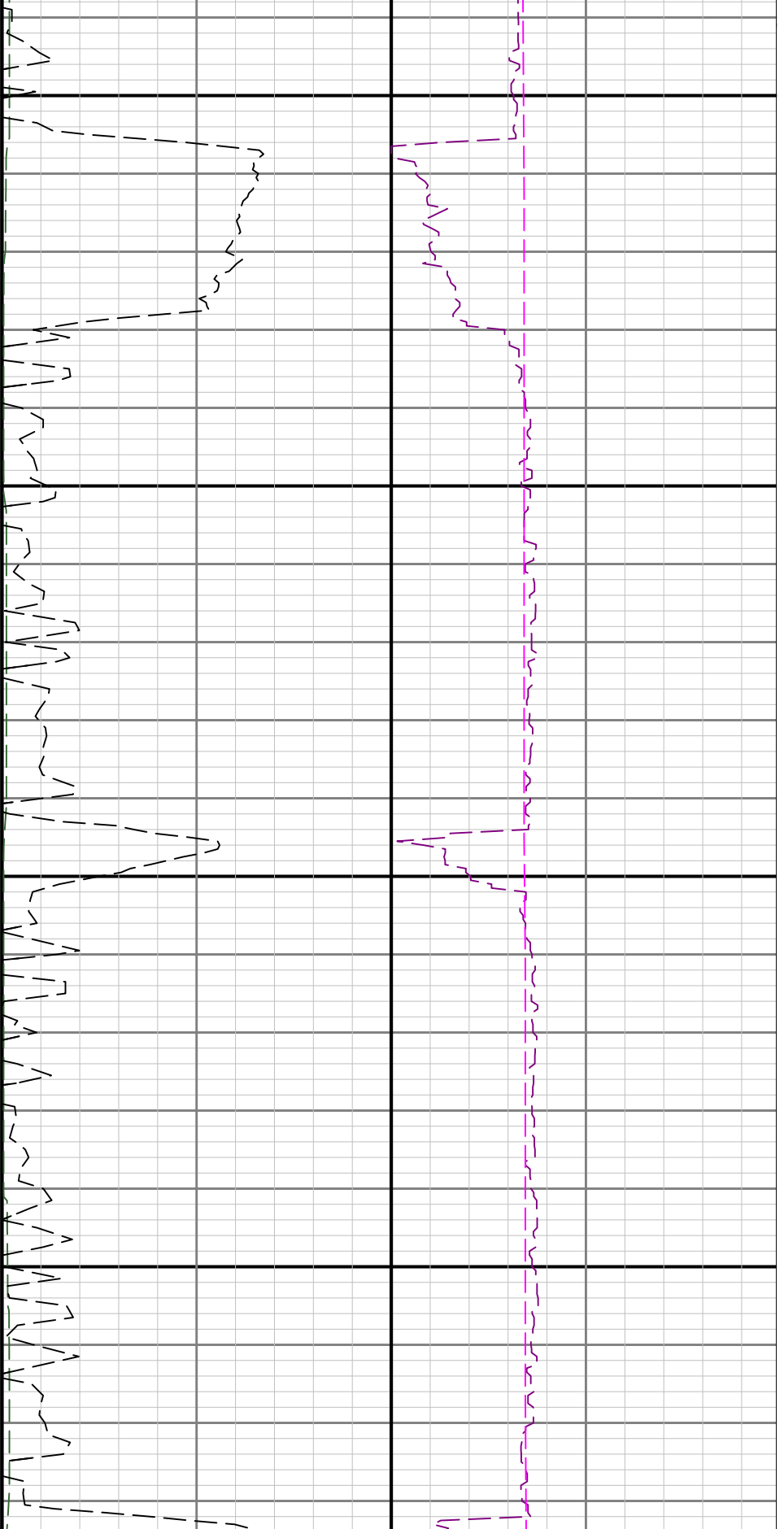
GRSI



2200

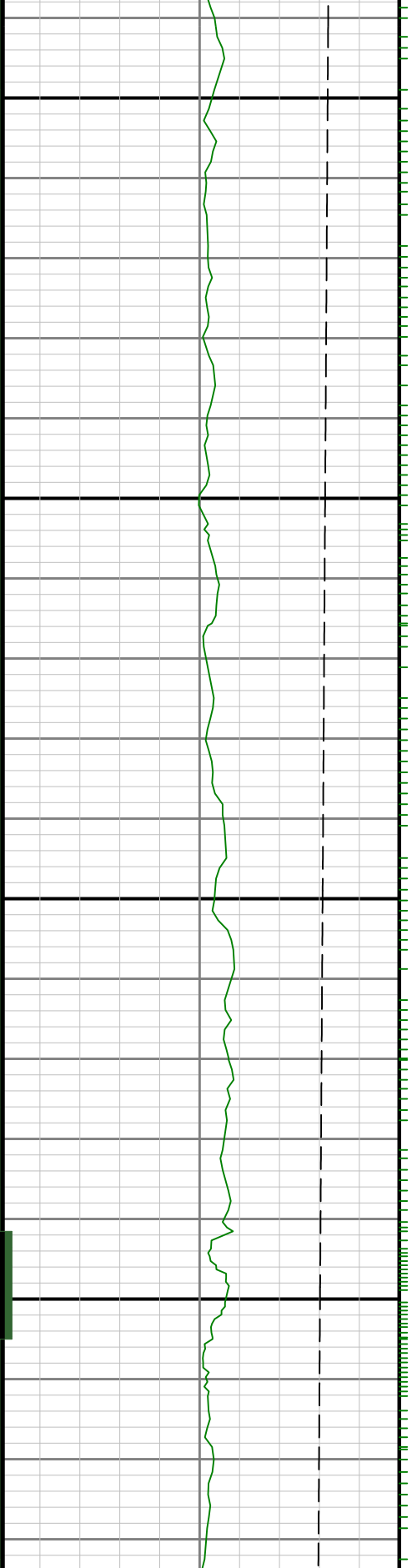
2300

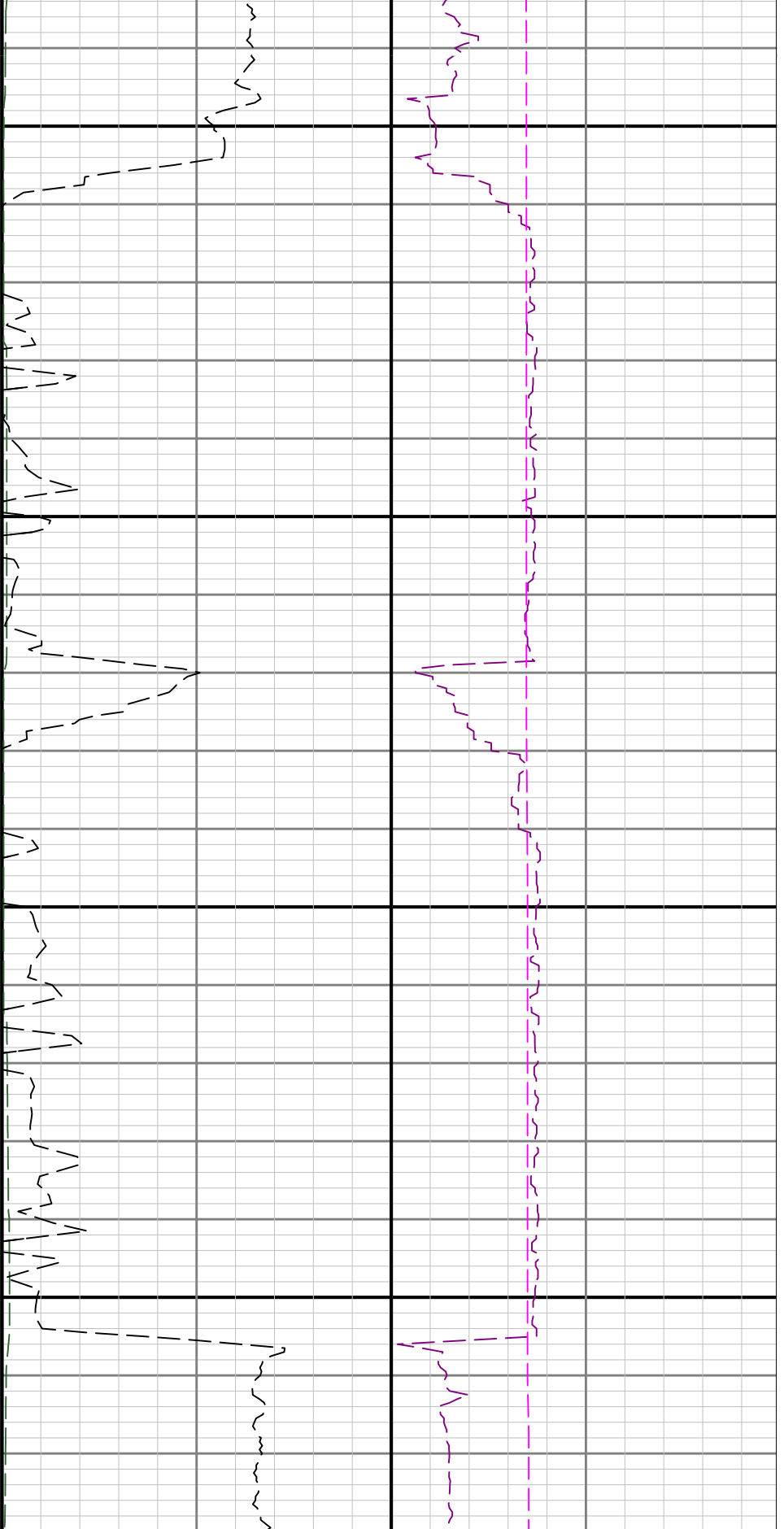




2400

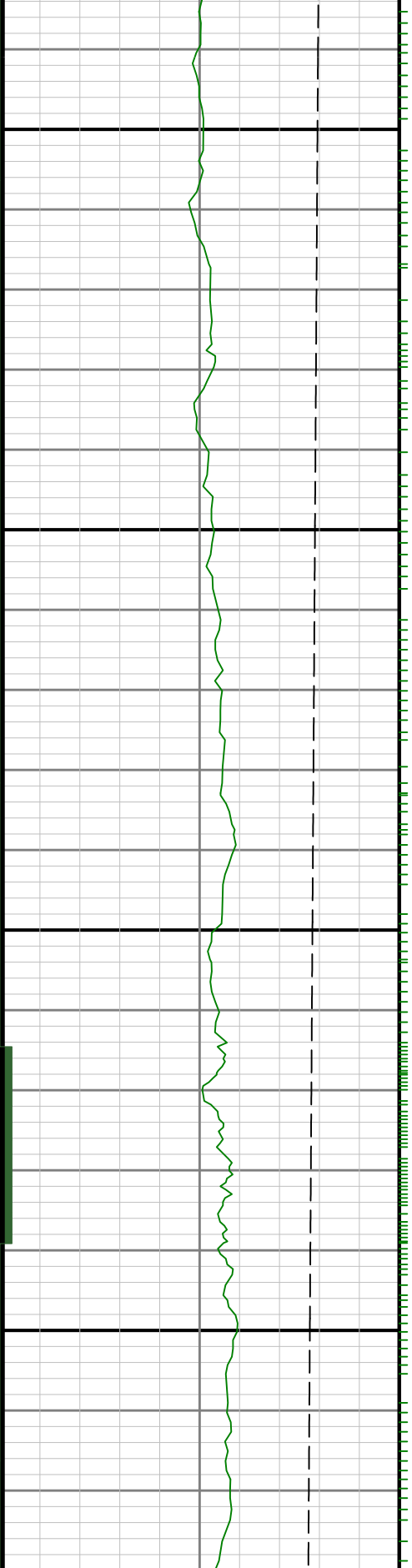
2500

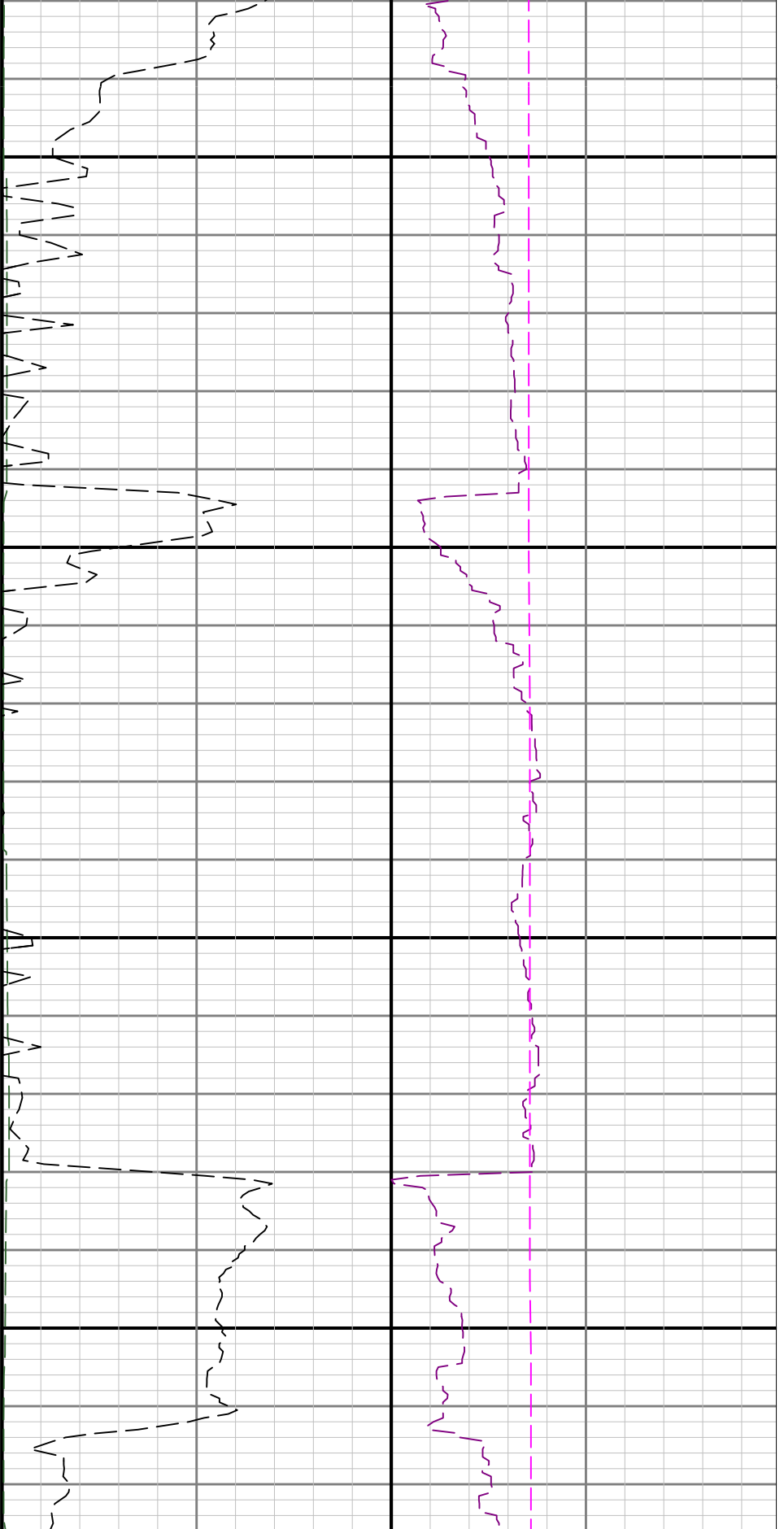




2600

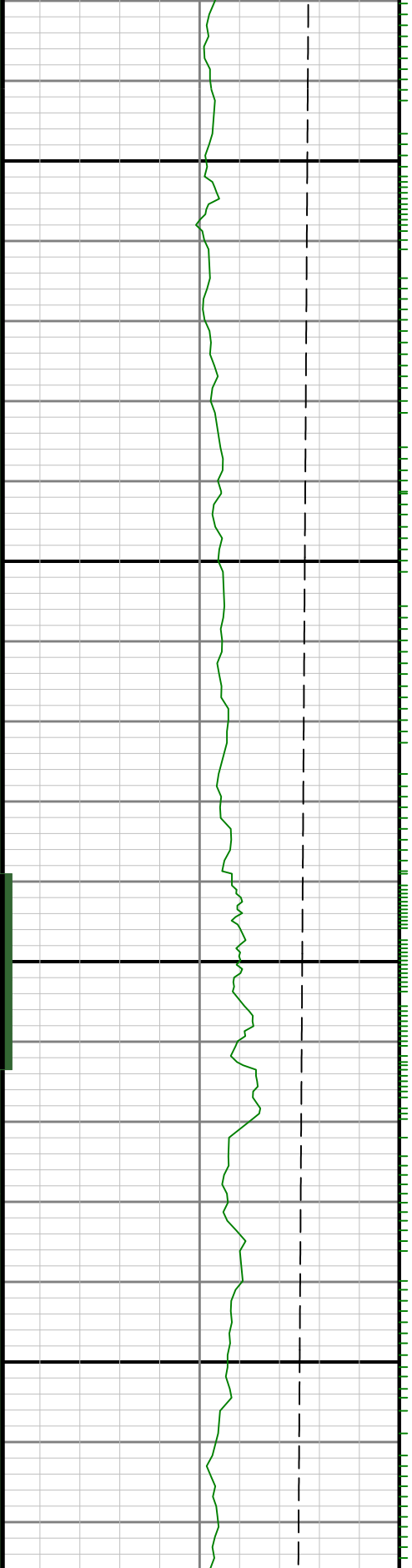
2700

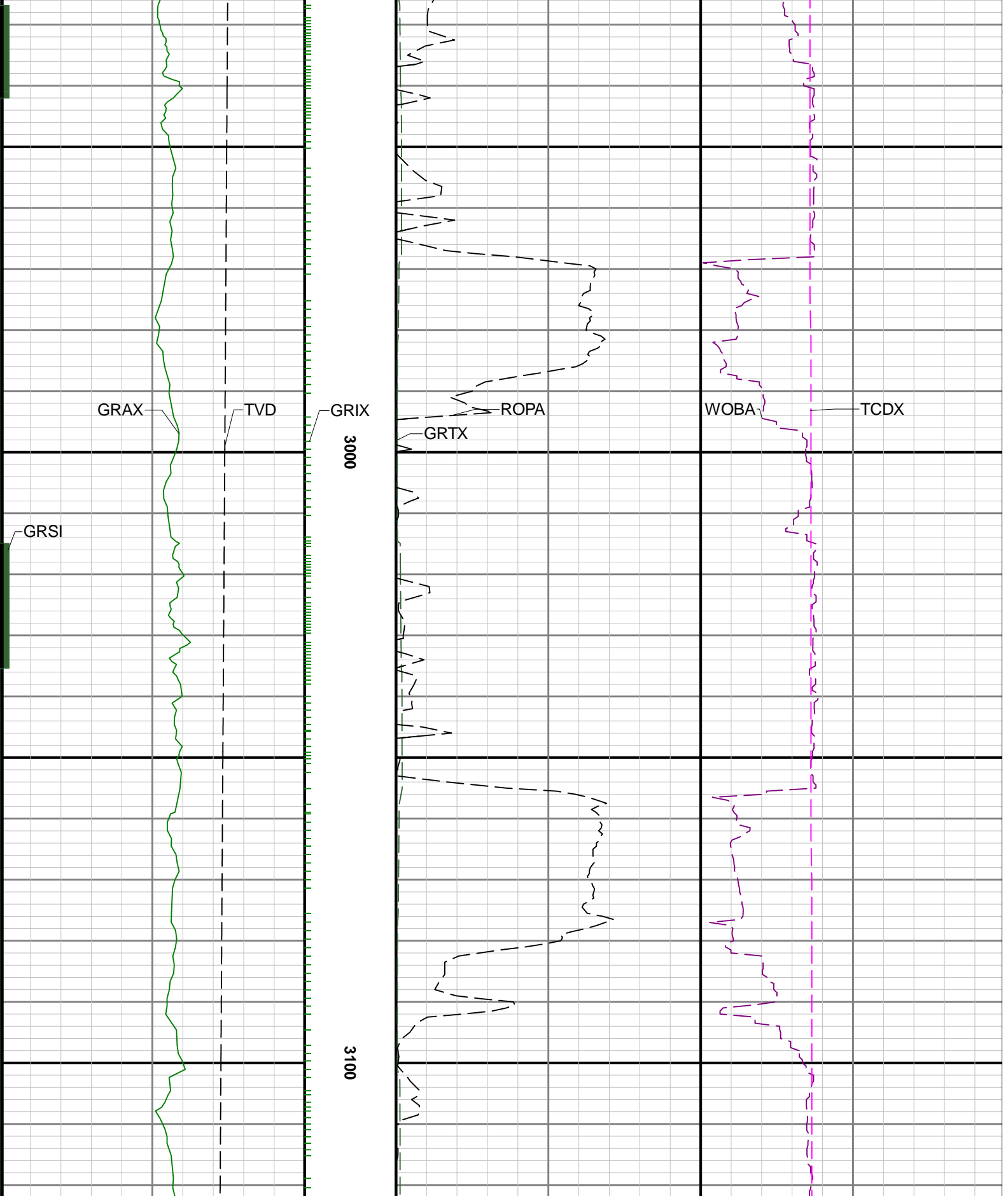




2800

2900

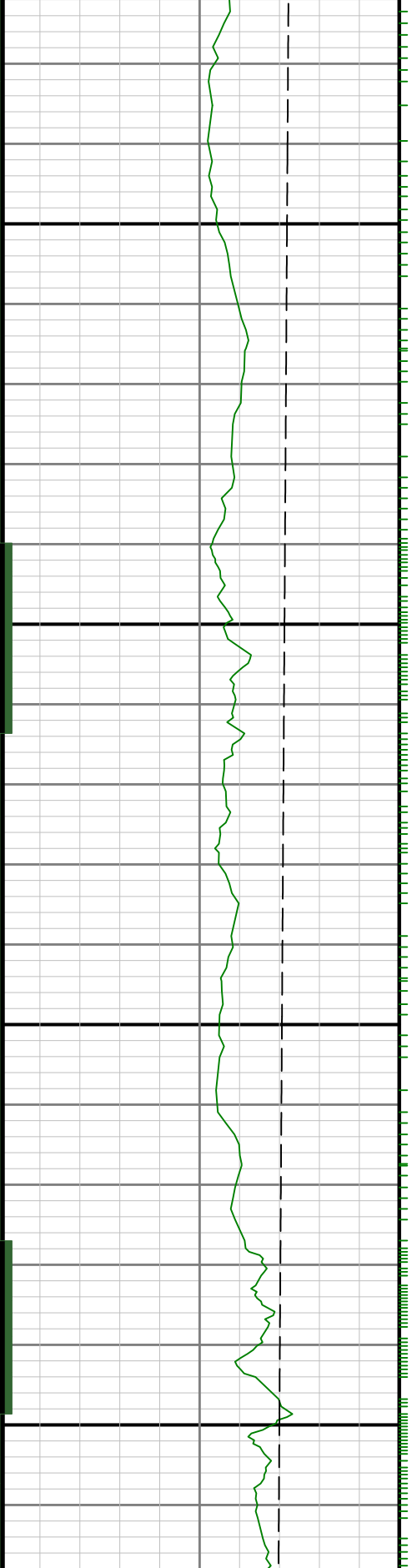


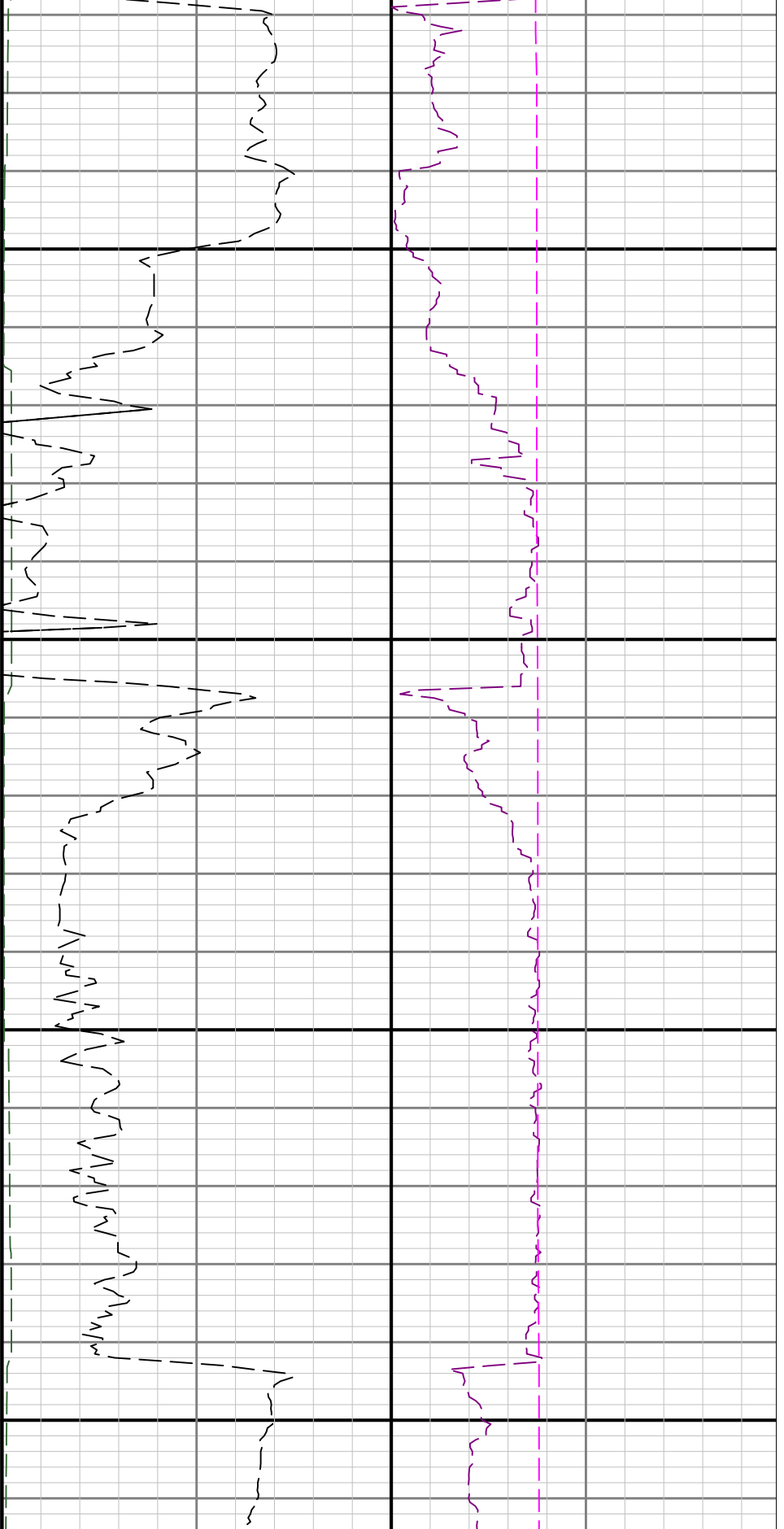




3200

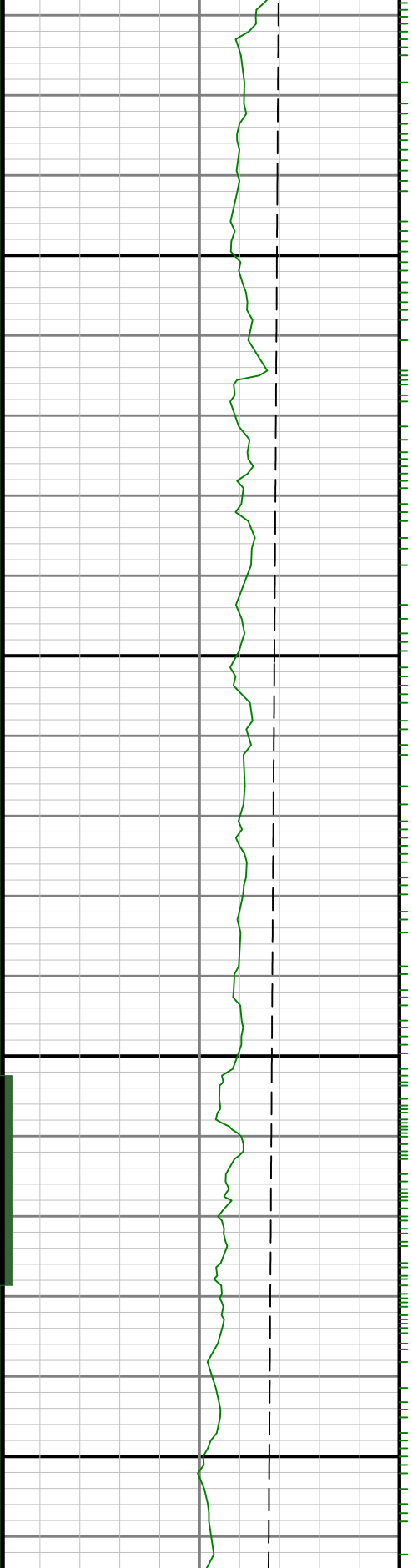
3300

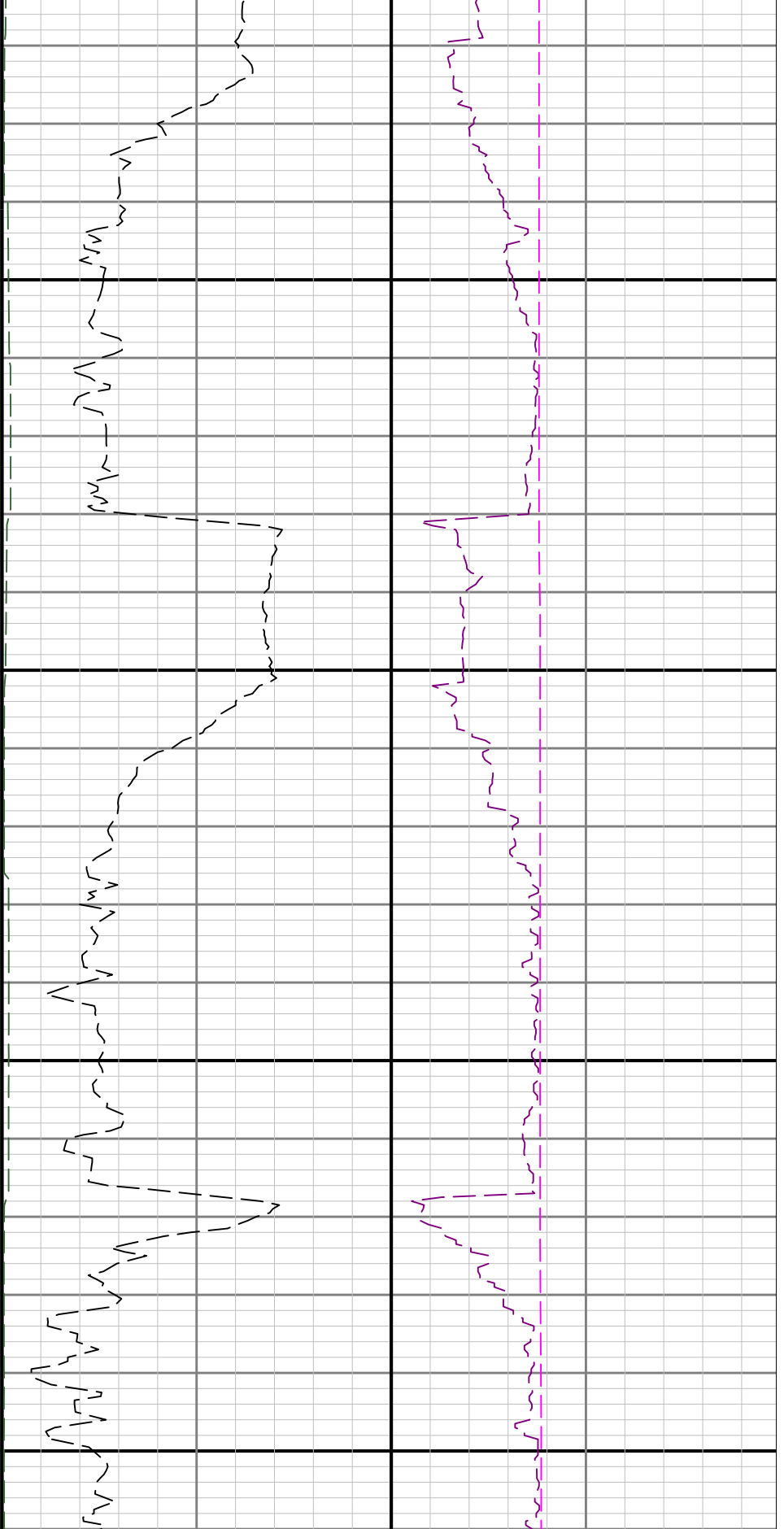




3400

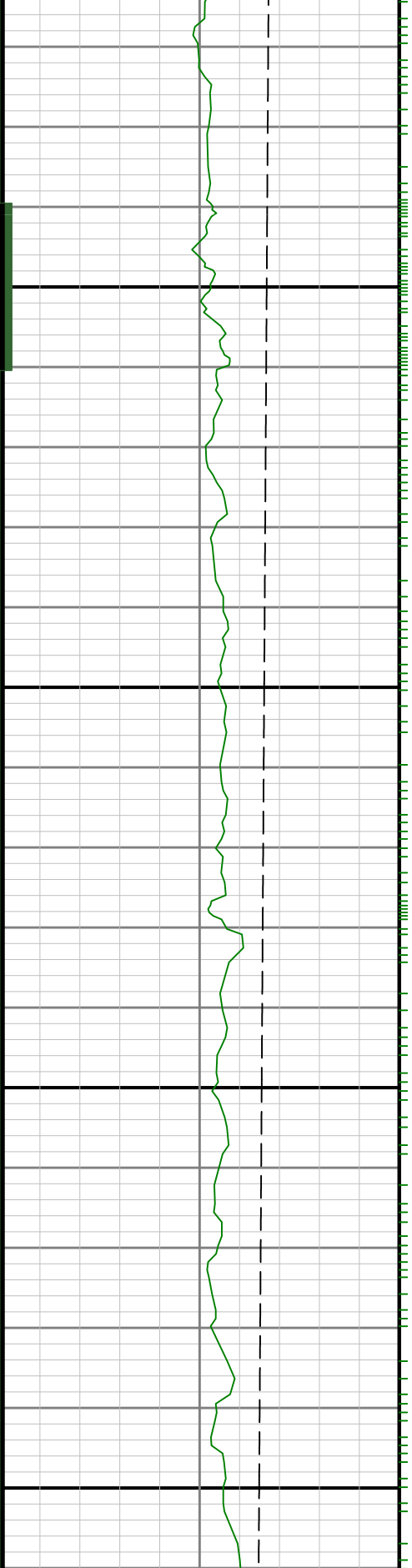
3500

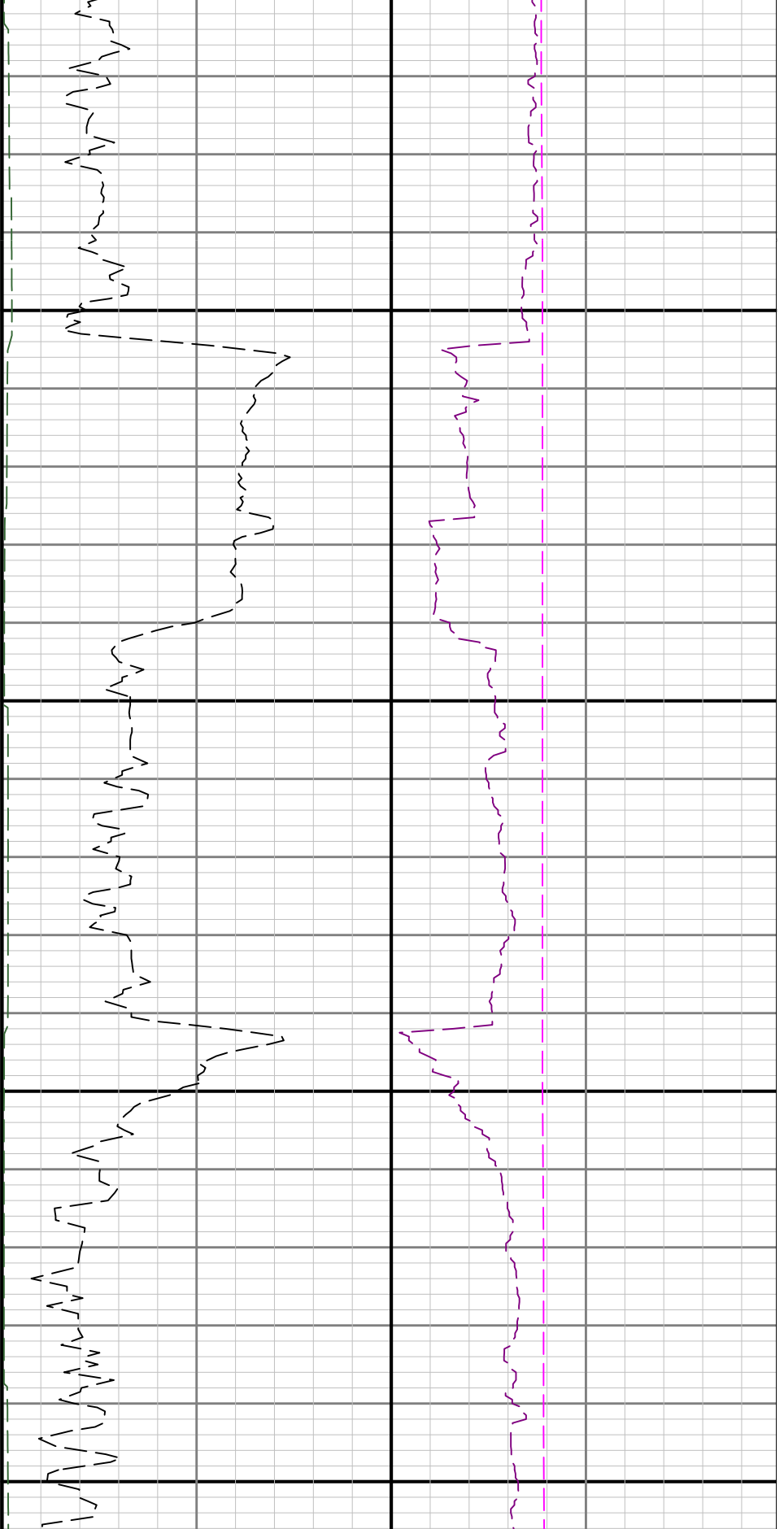




3600

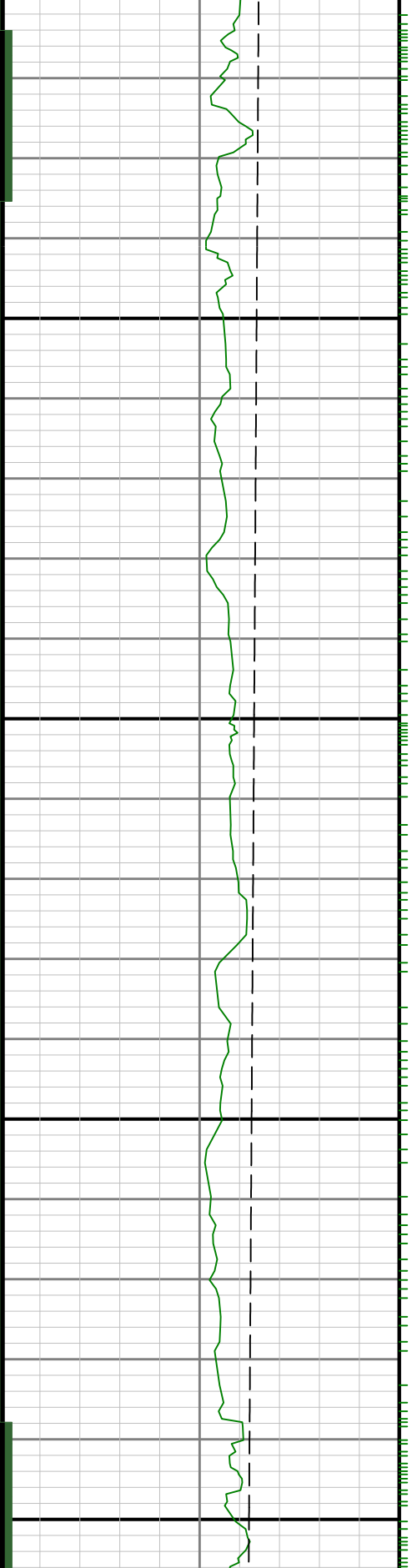
3700

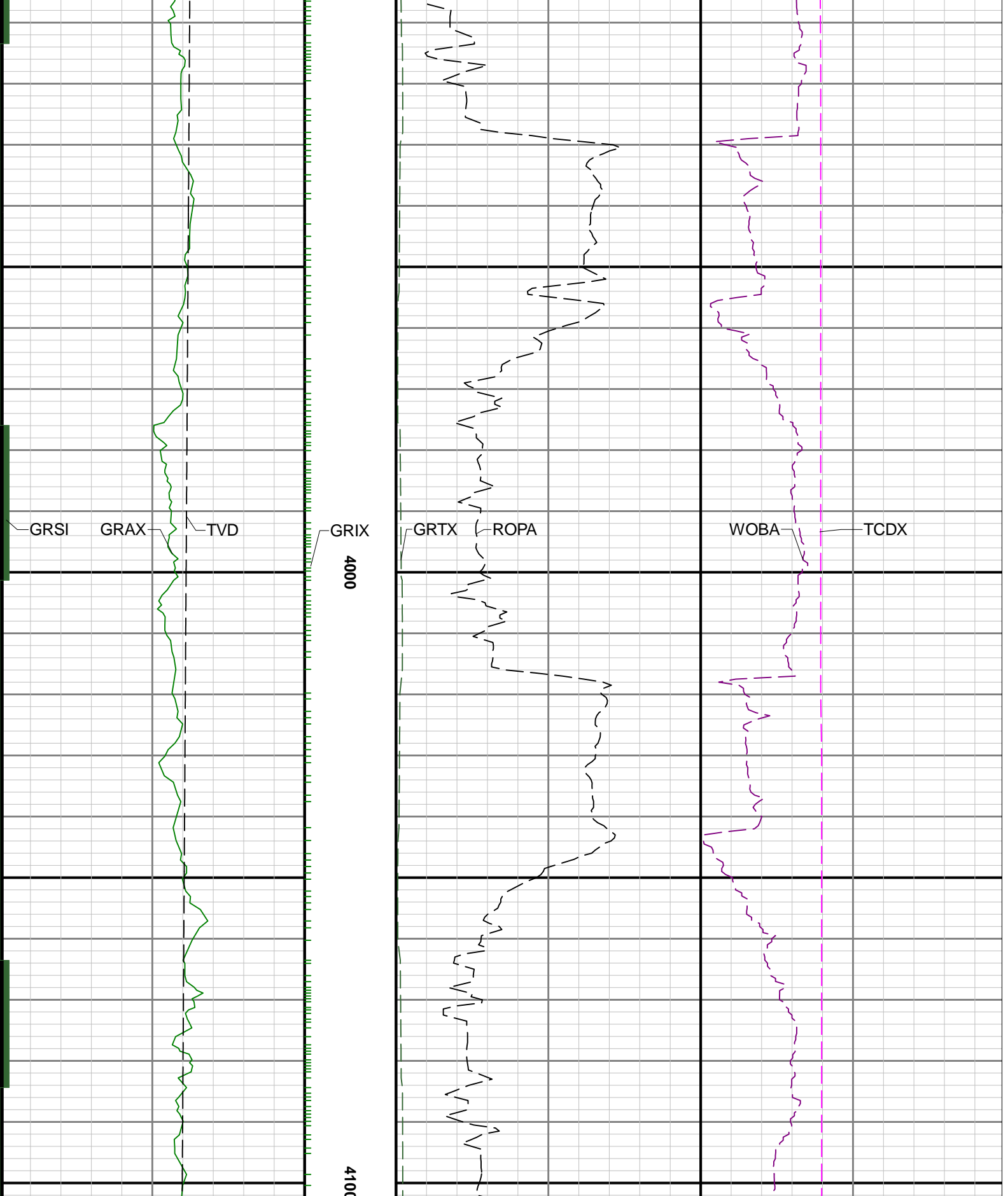


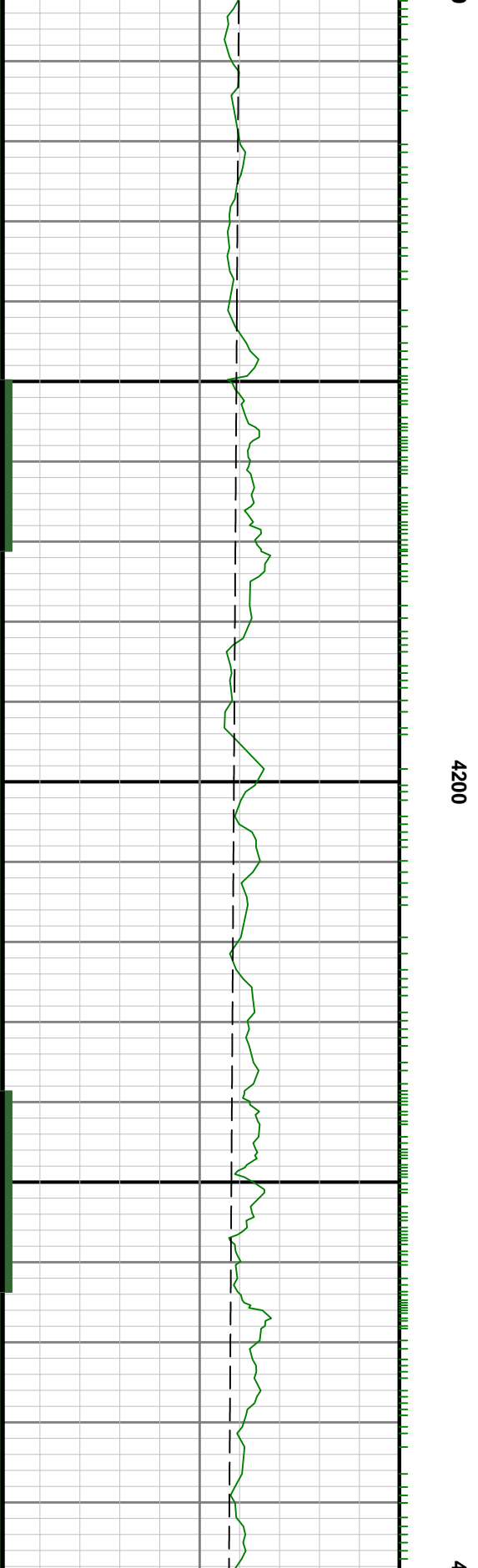
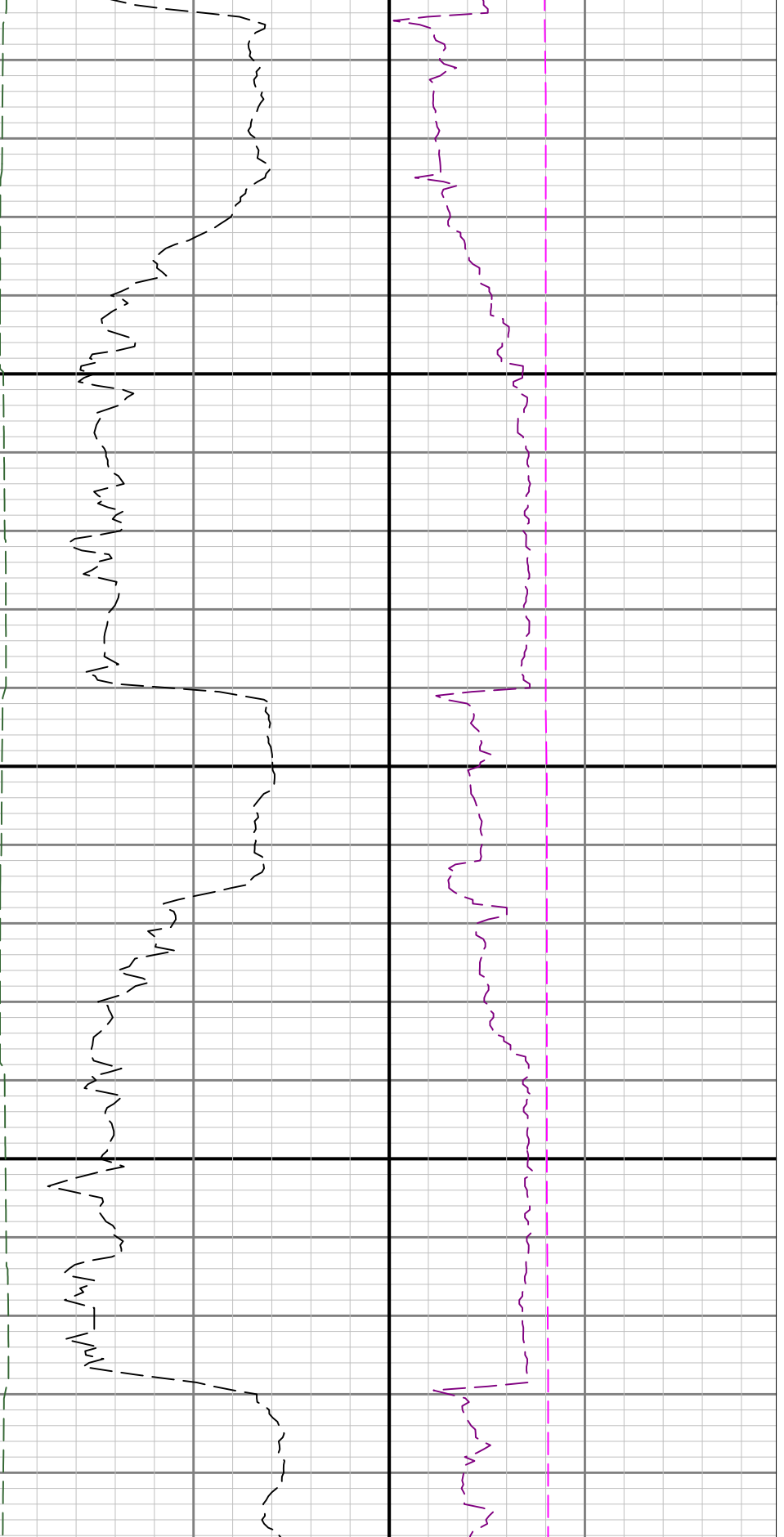


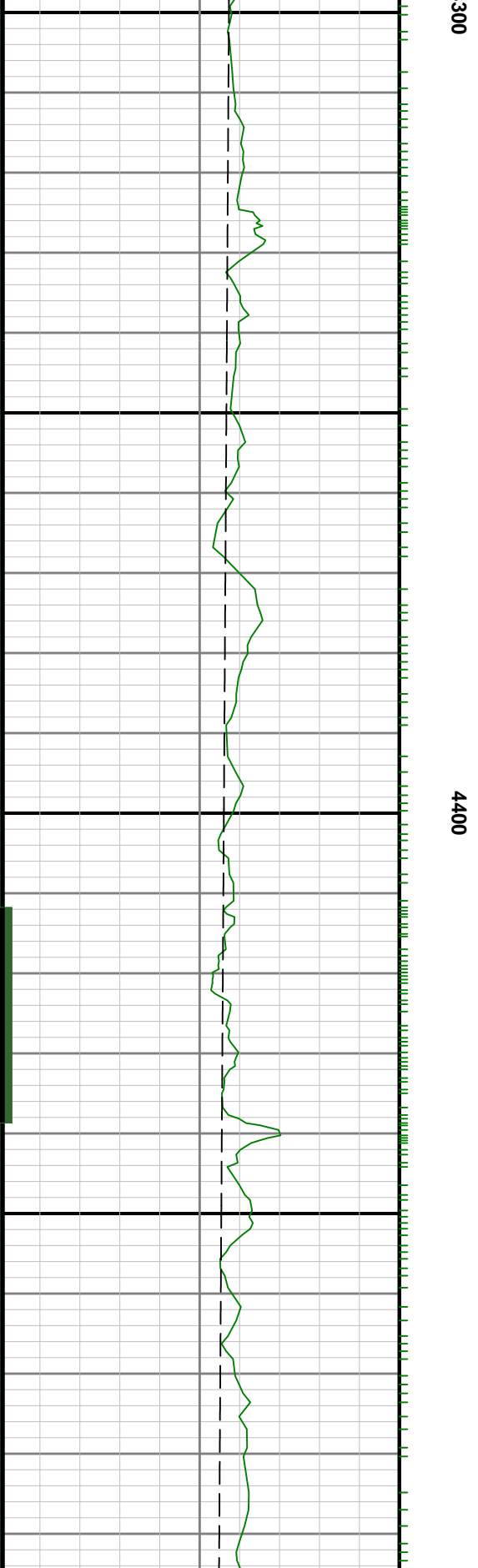
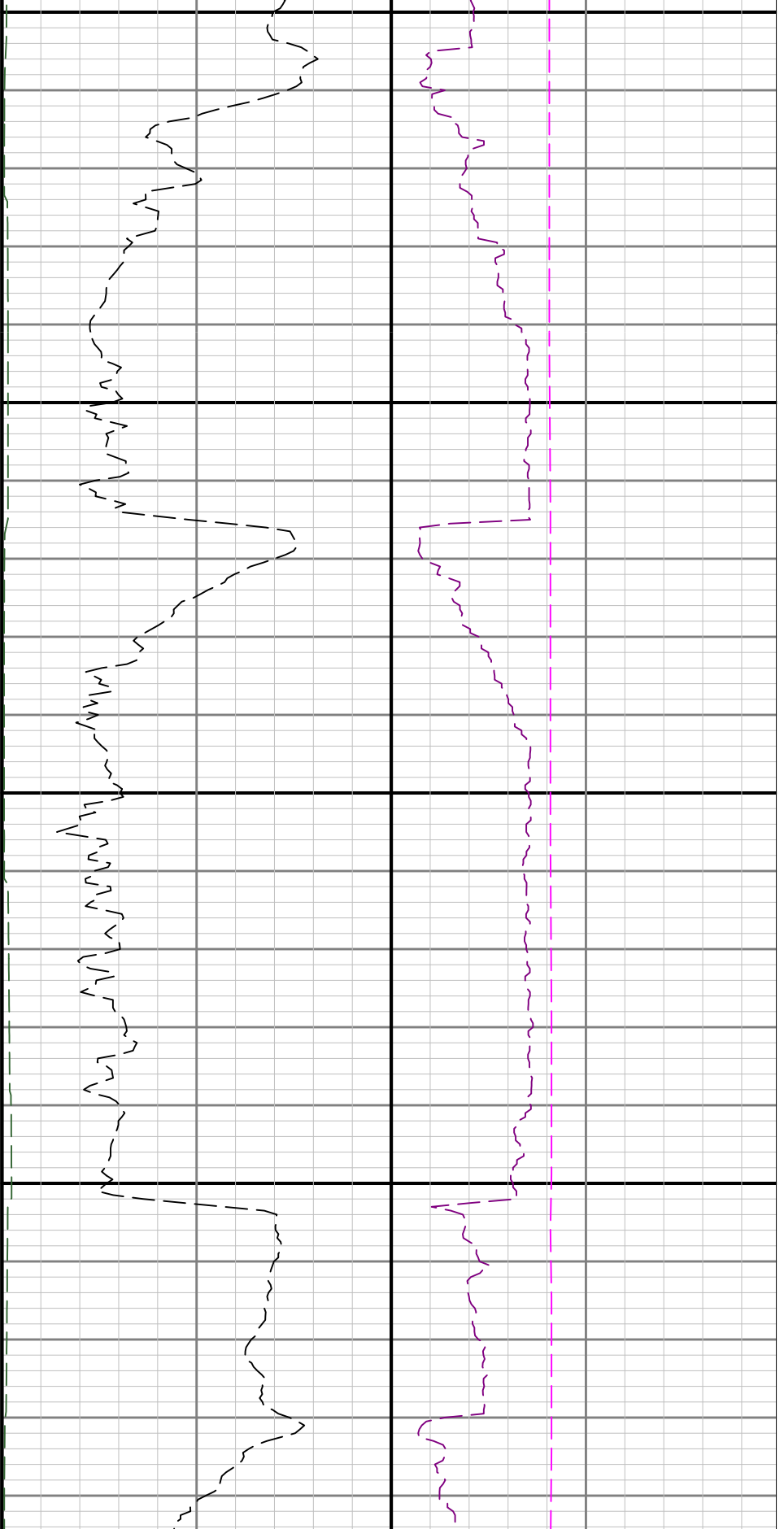
3800

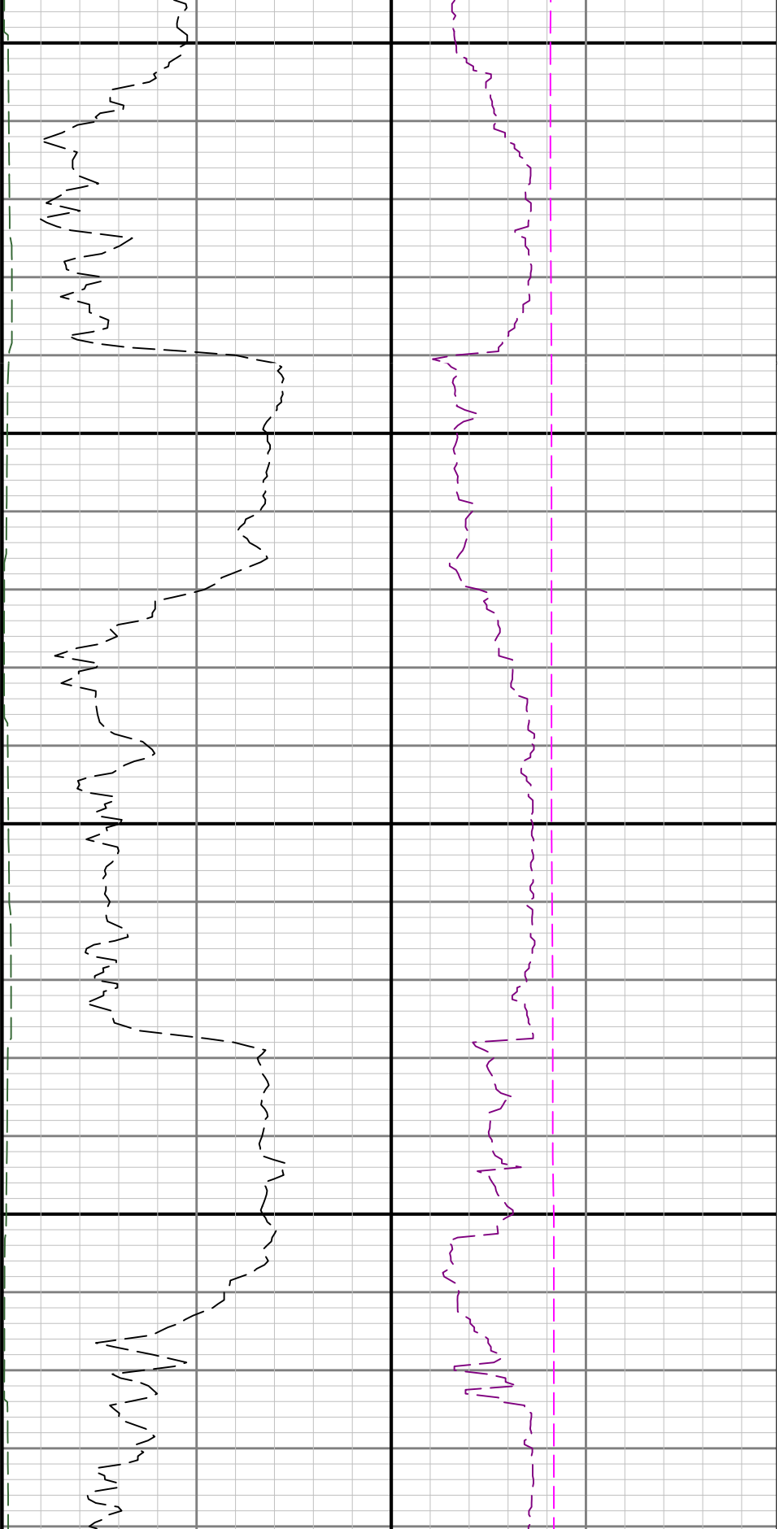
3900





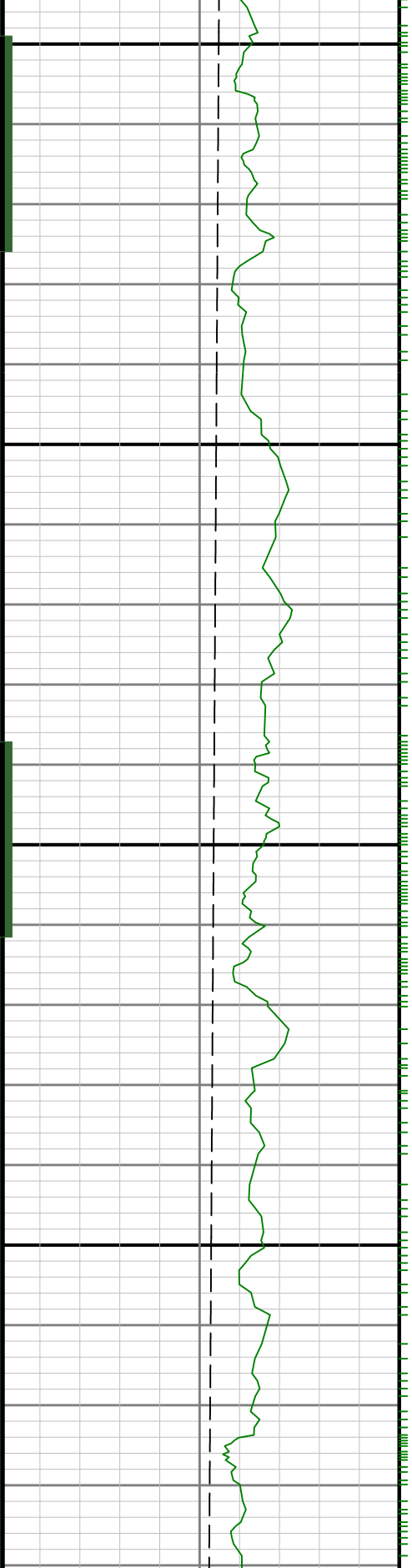


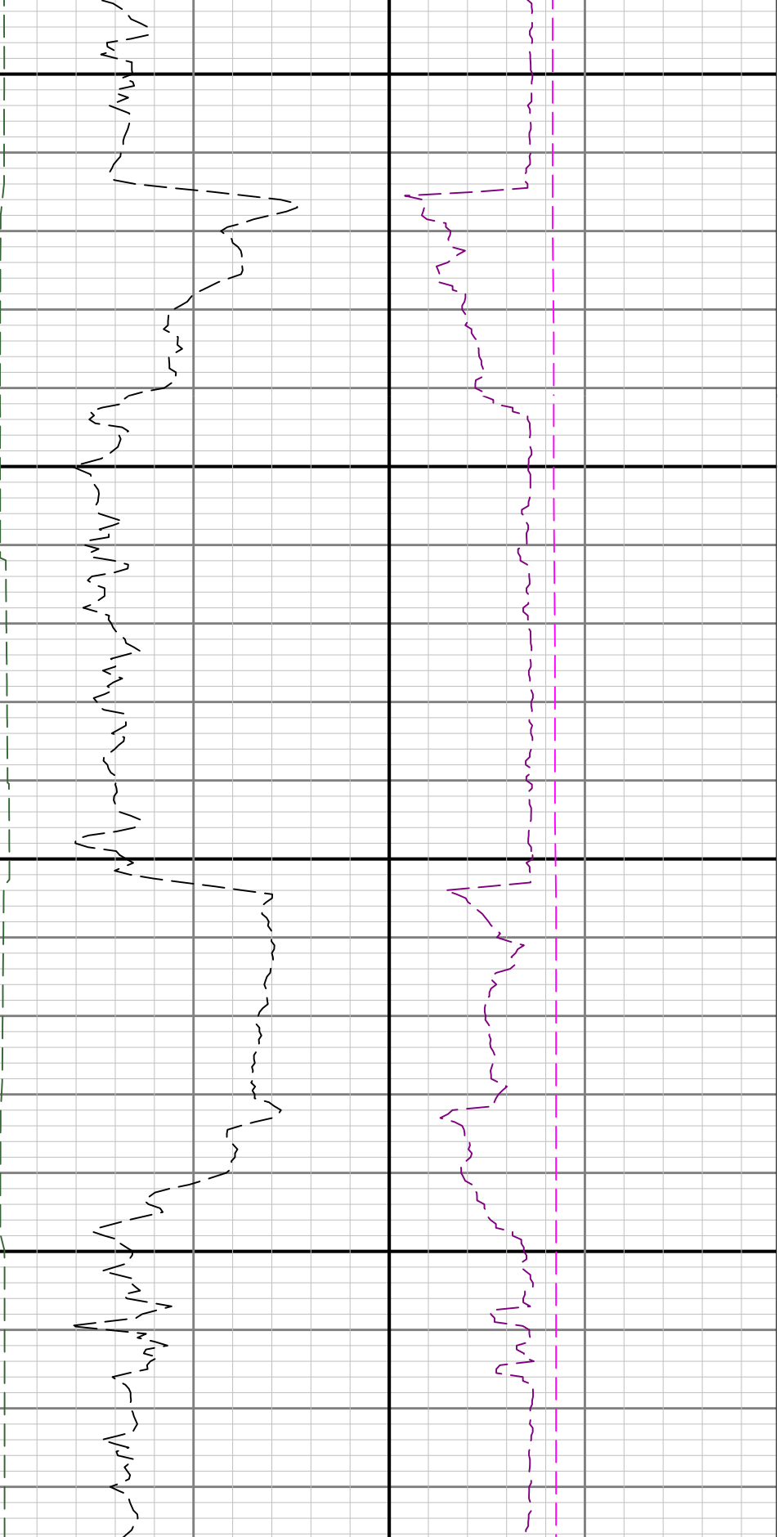




4500

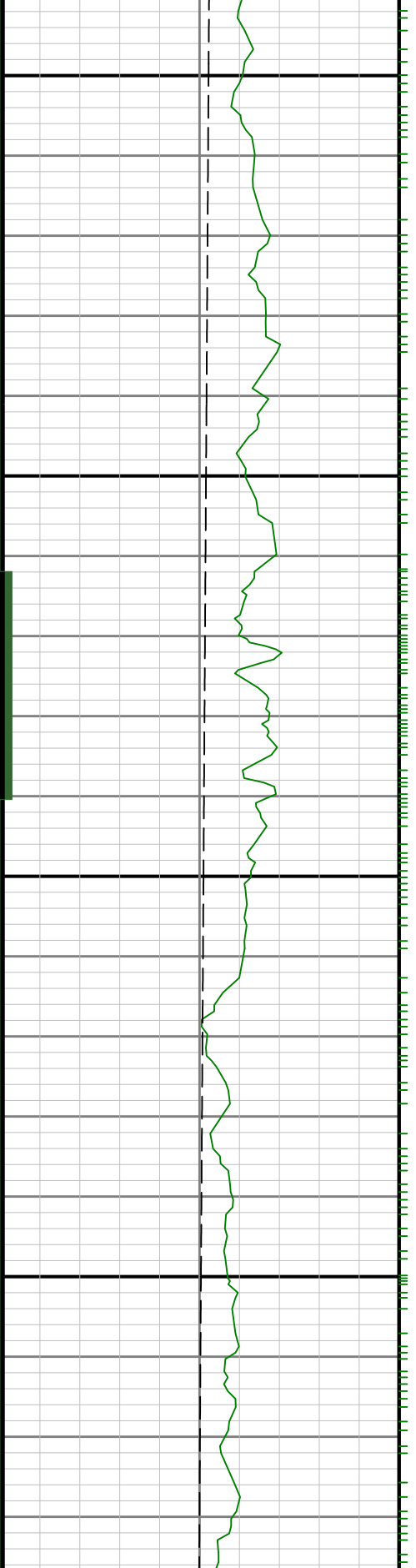
4600

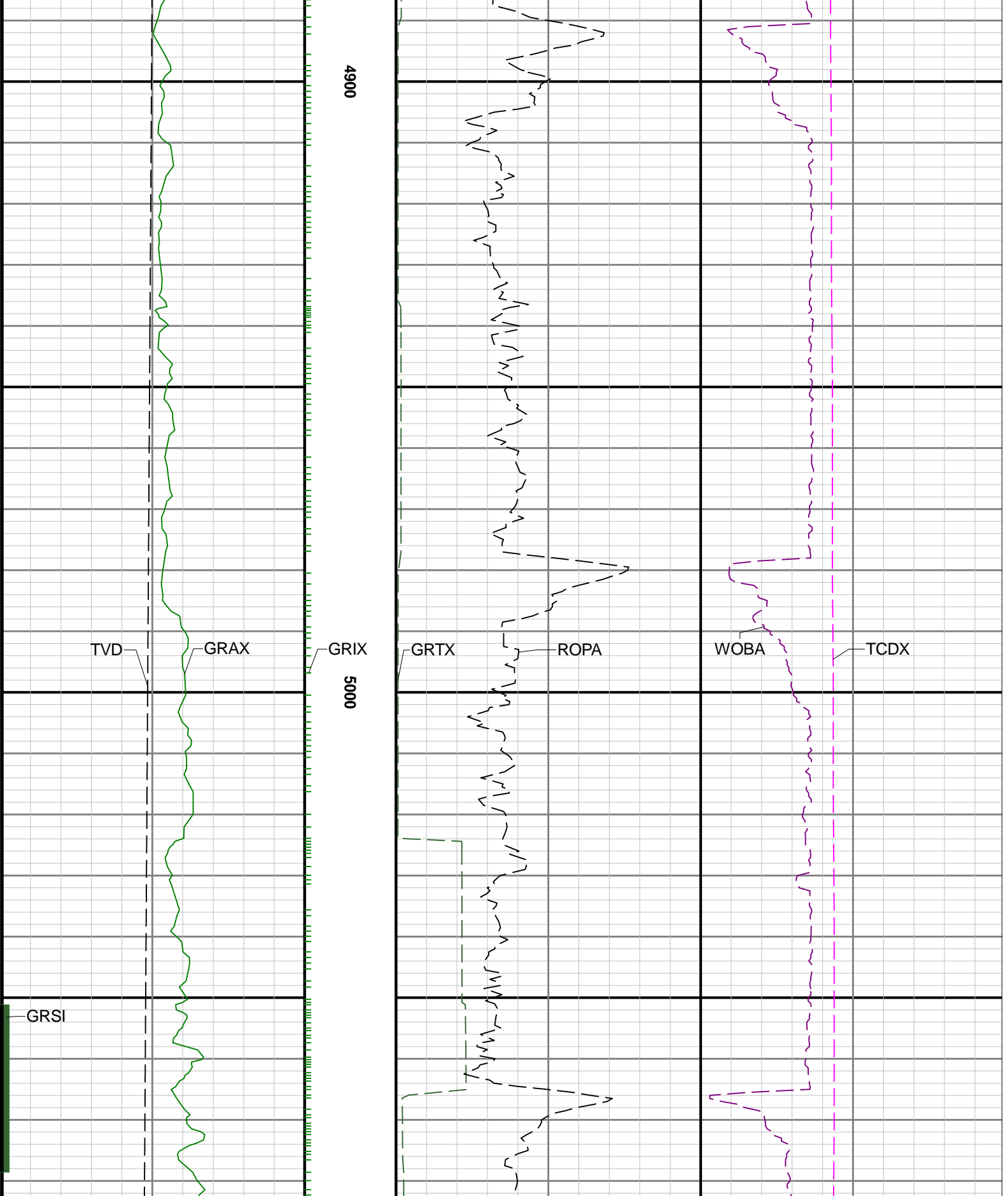


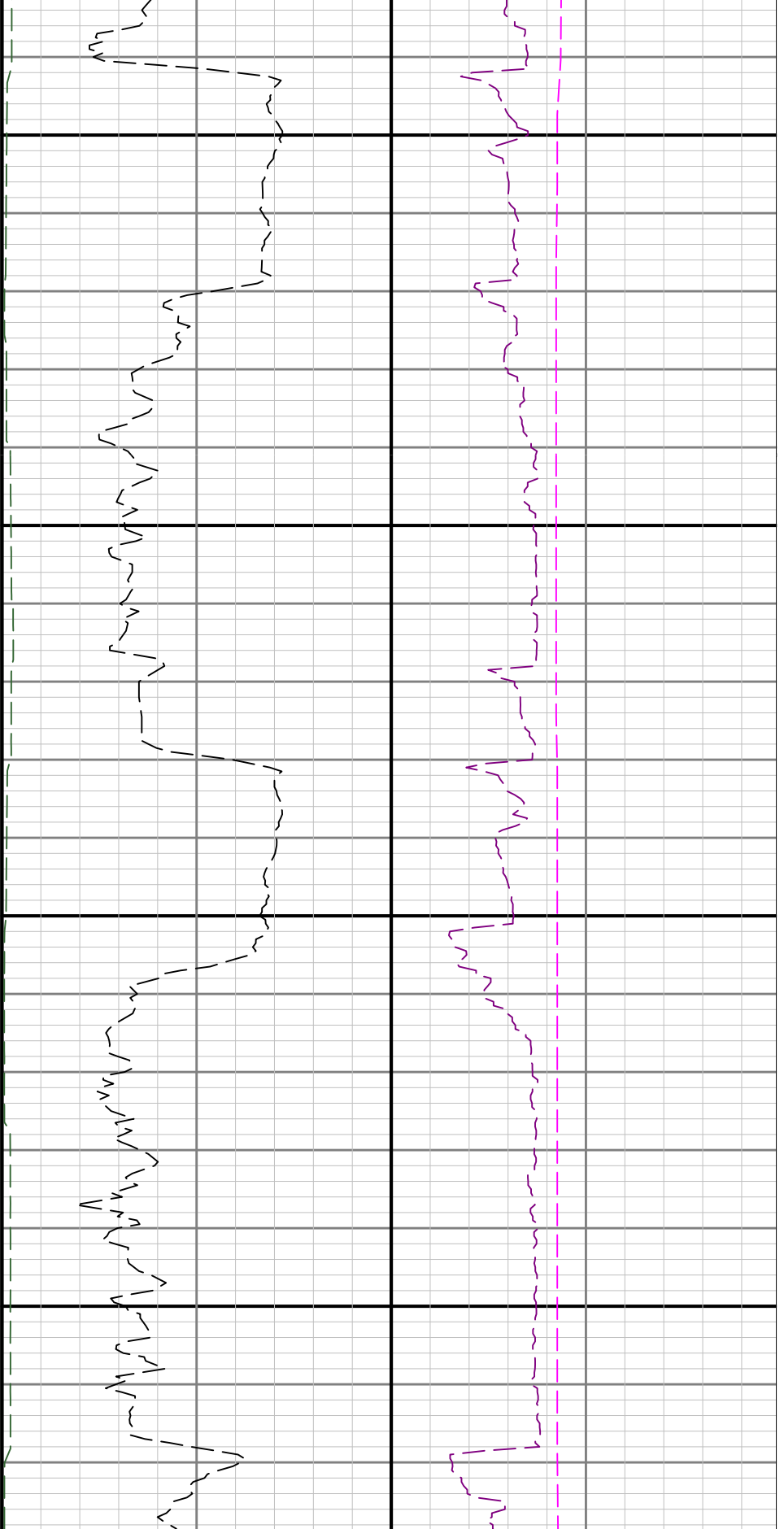


4700

4800

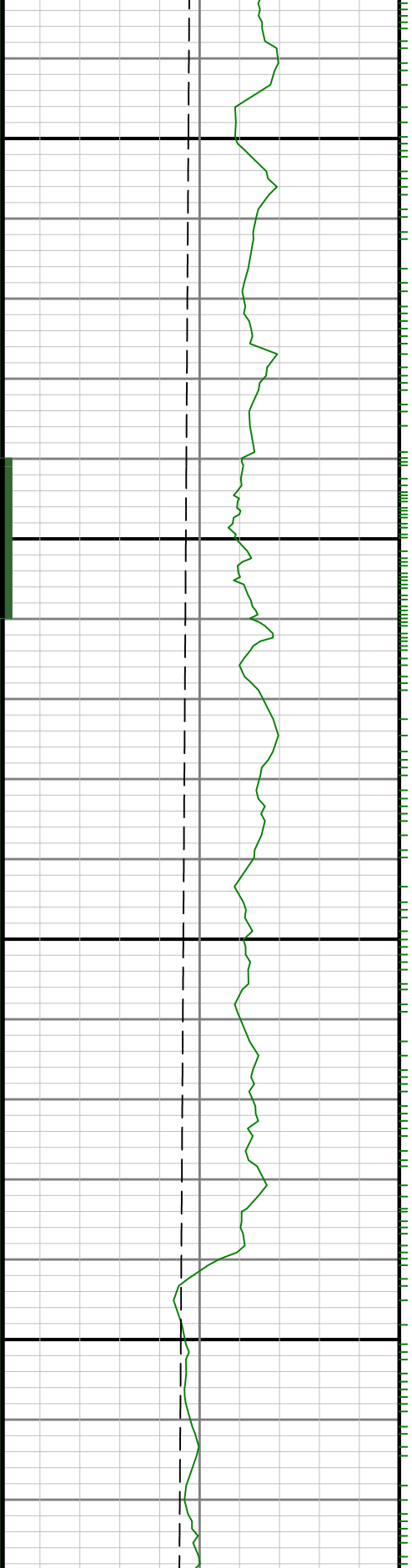


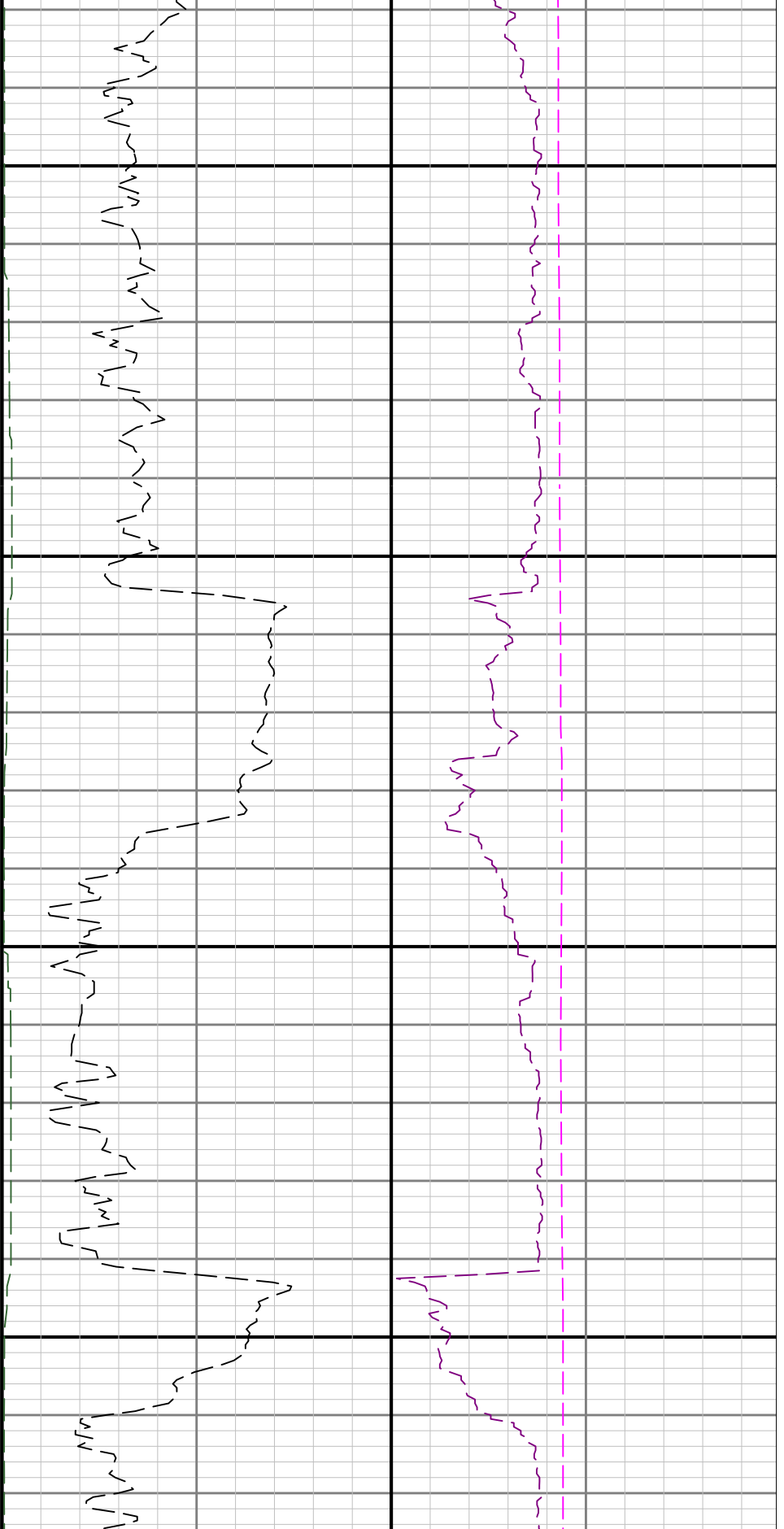




5100

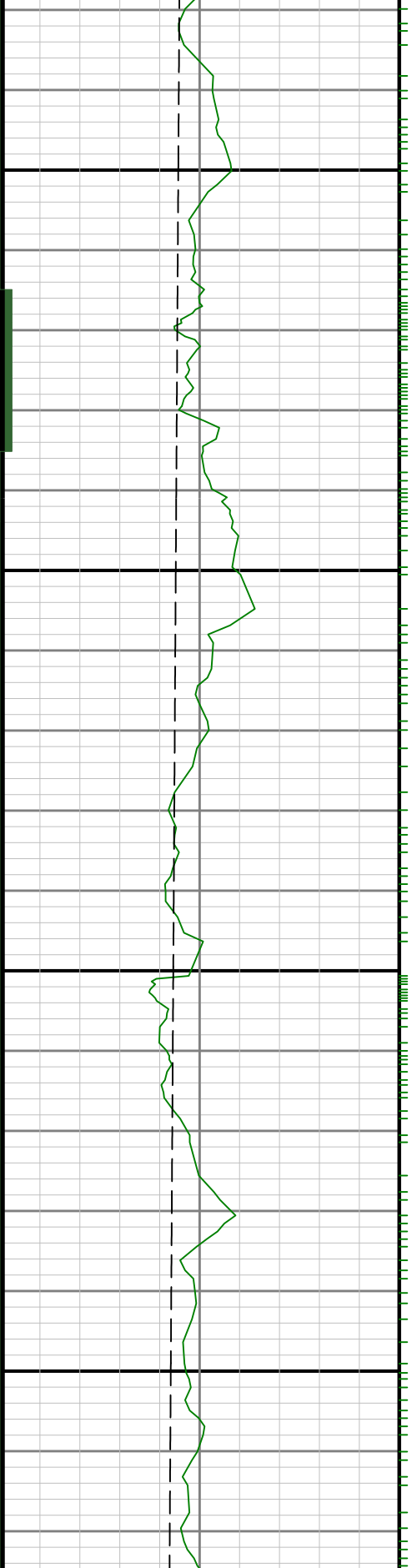
5200

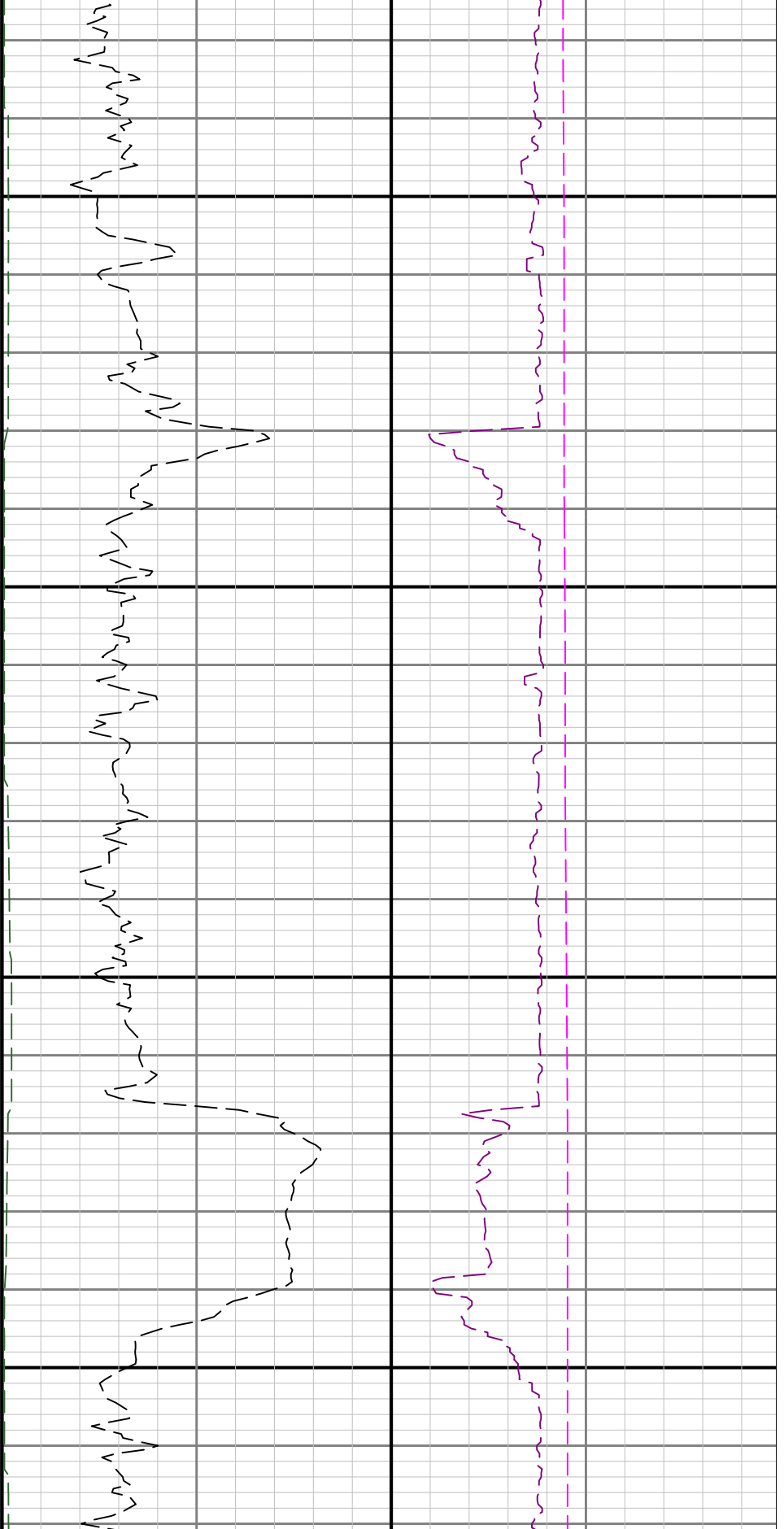




5300

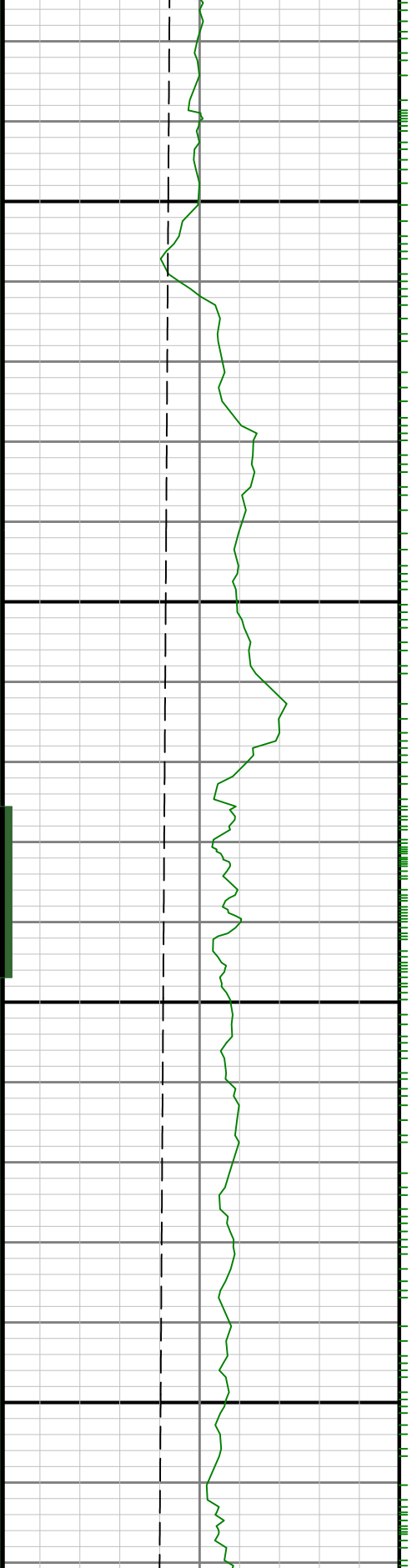
5400

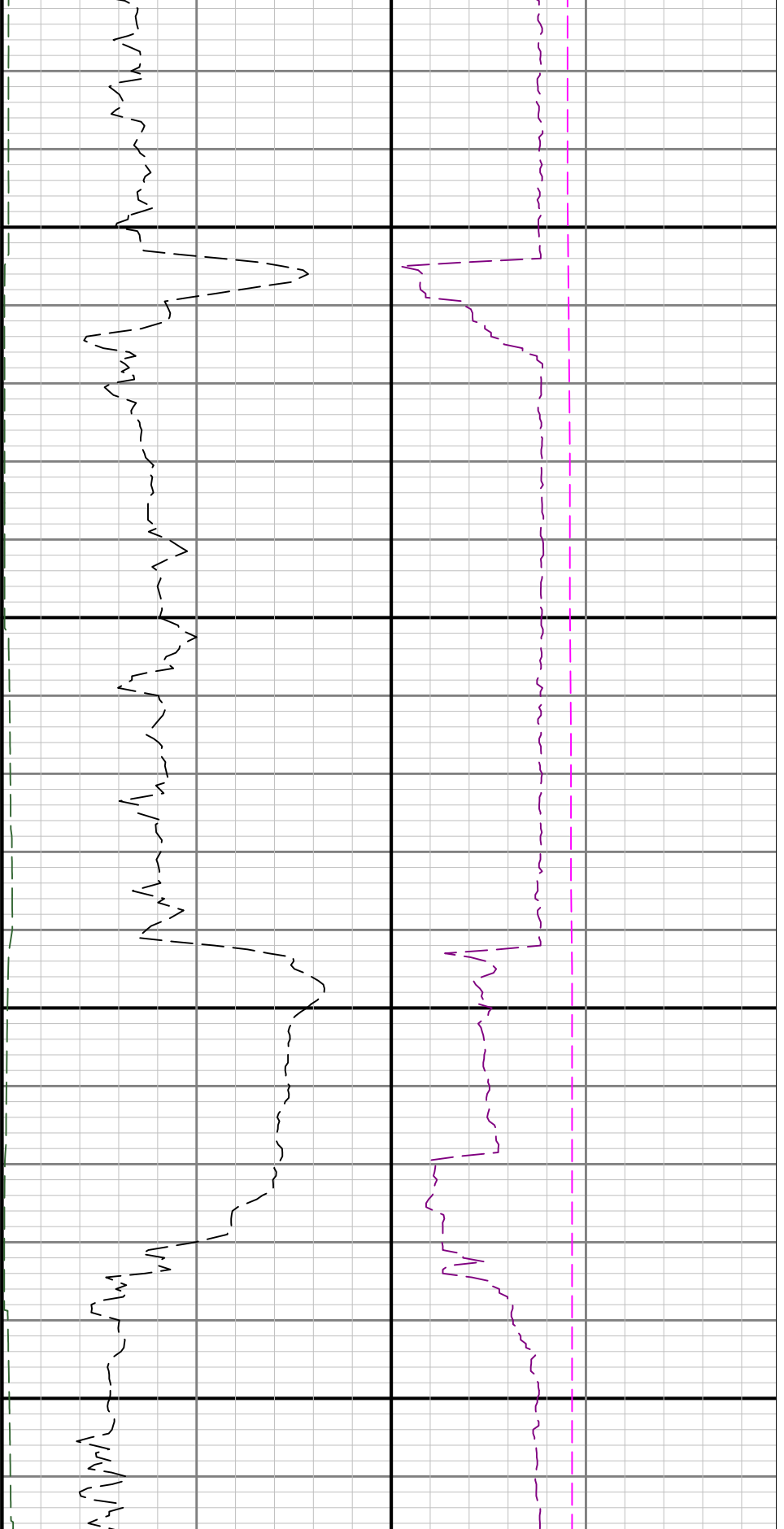




5500

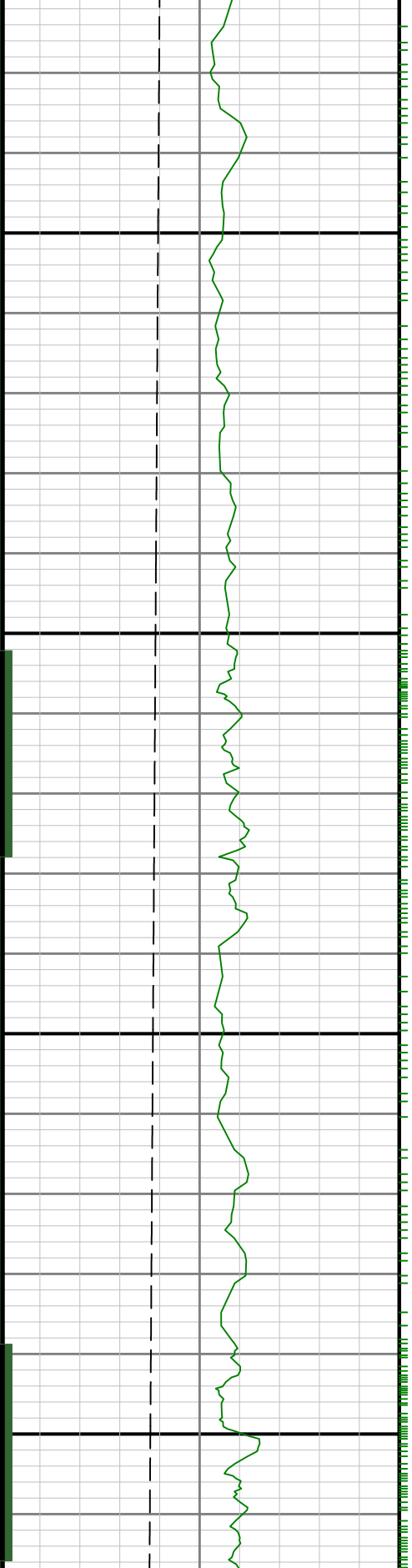
5600

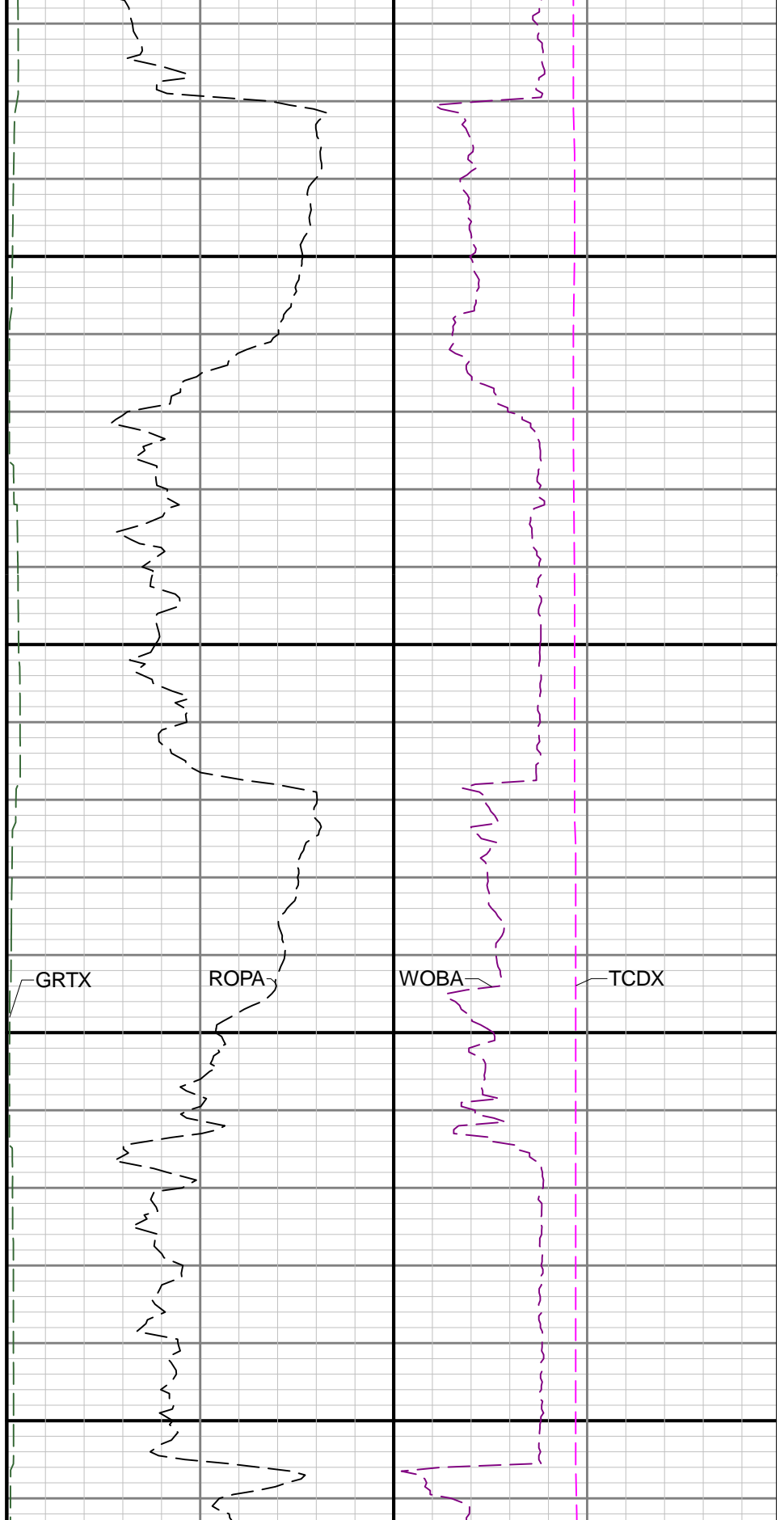
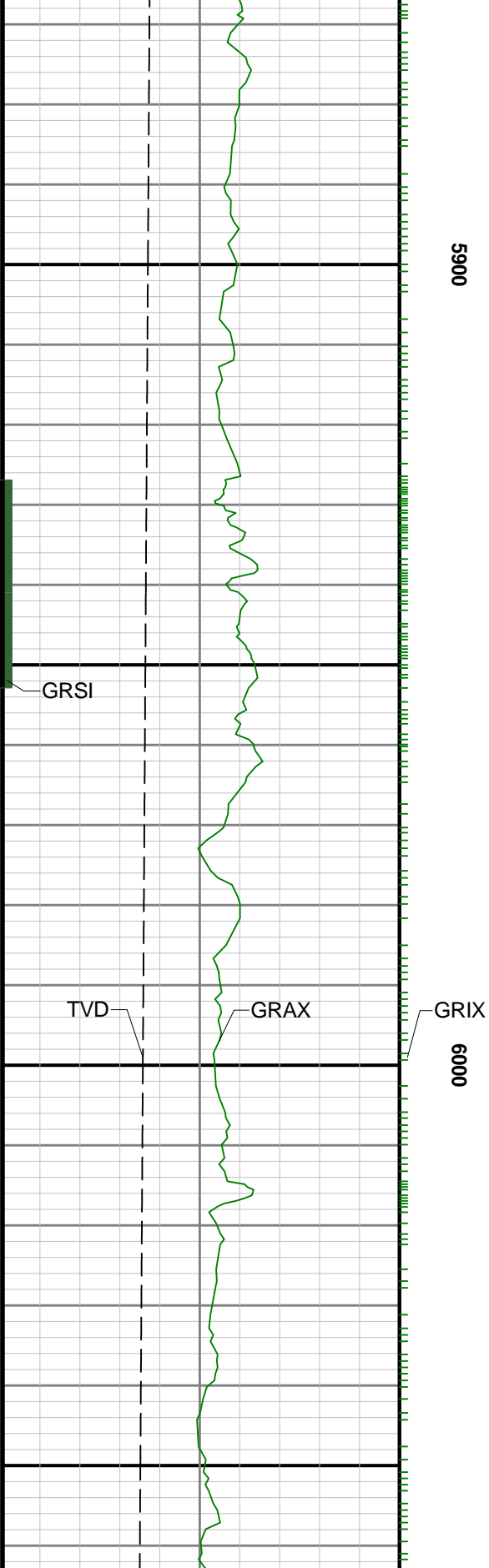


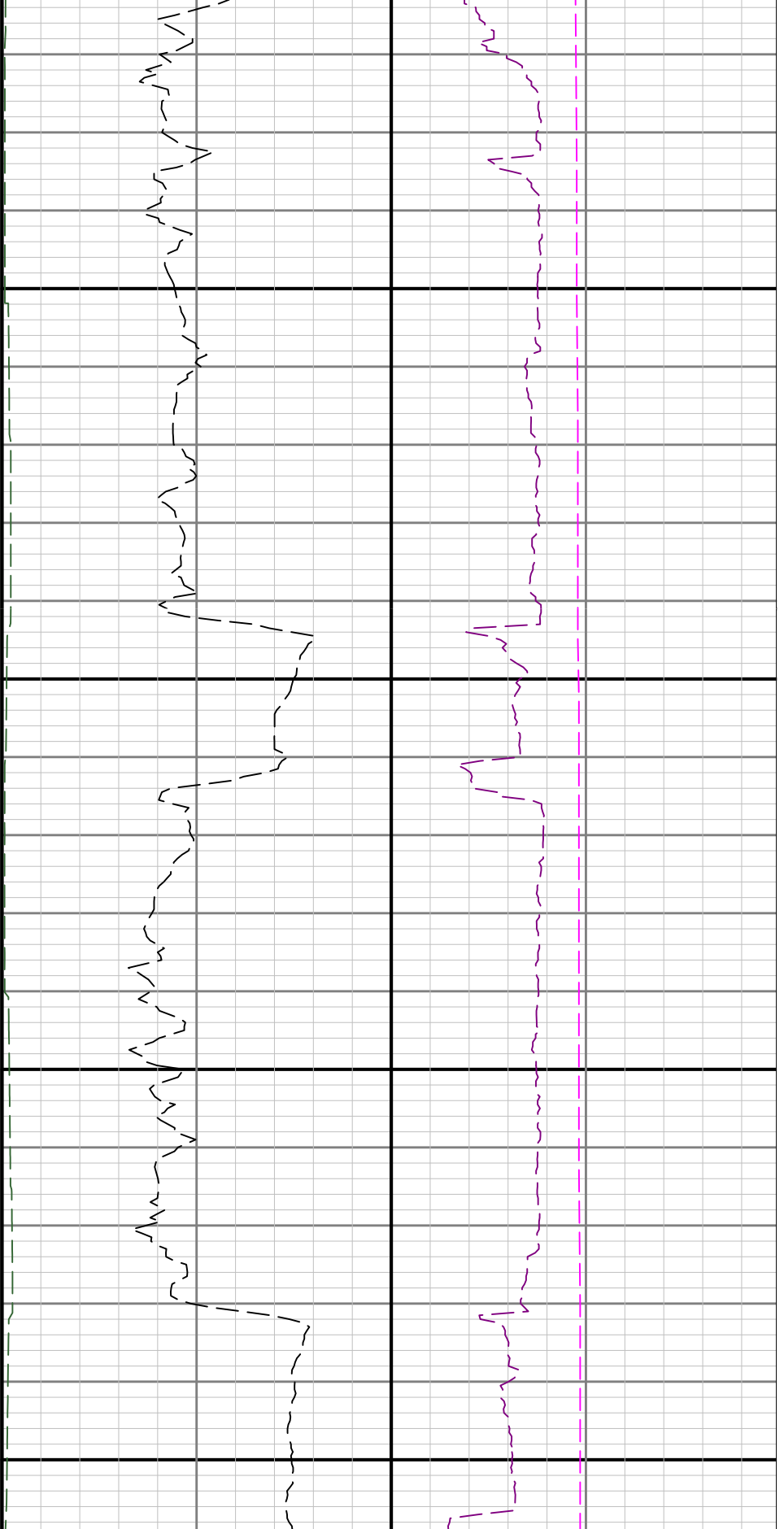


5700

5800

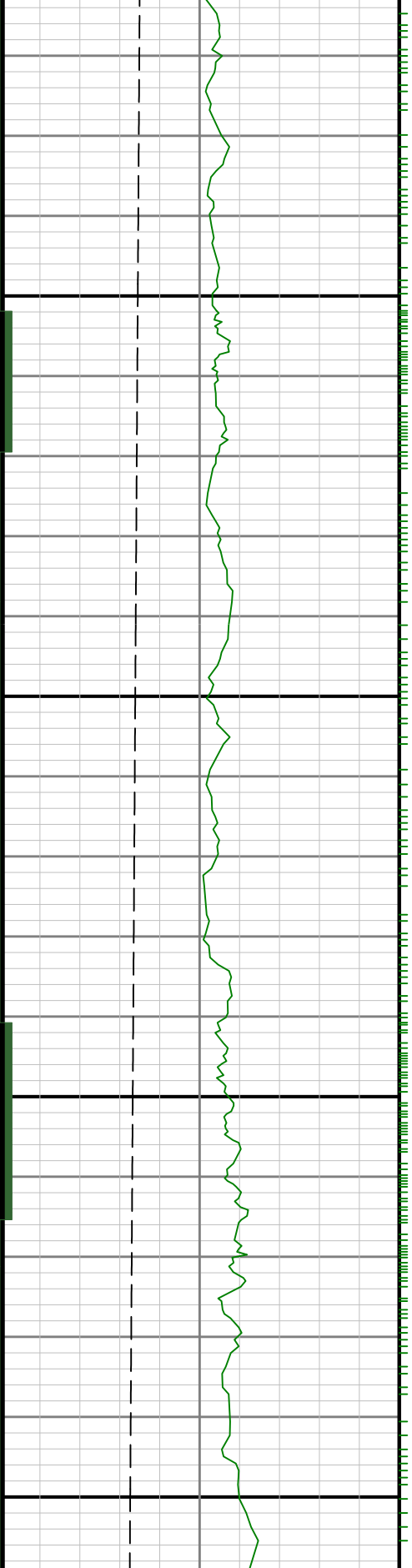


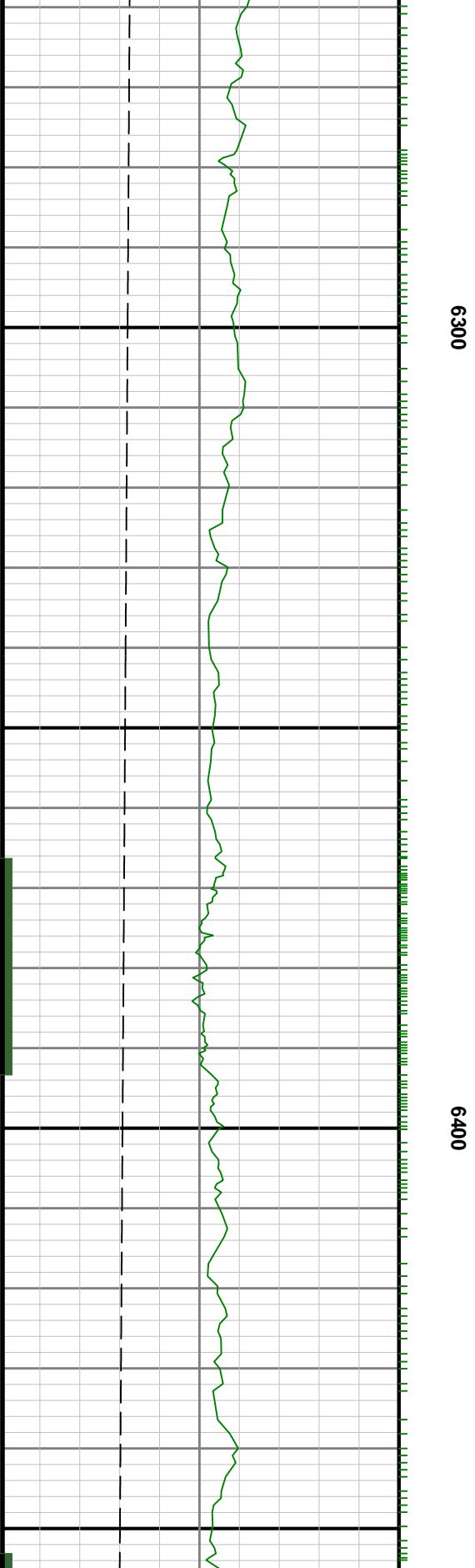
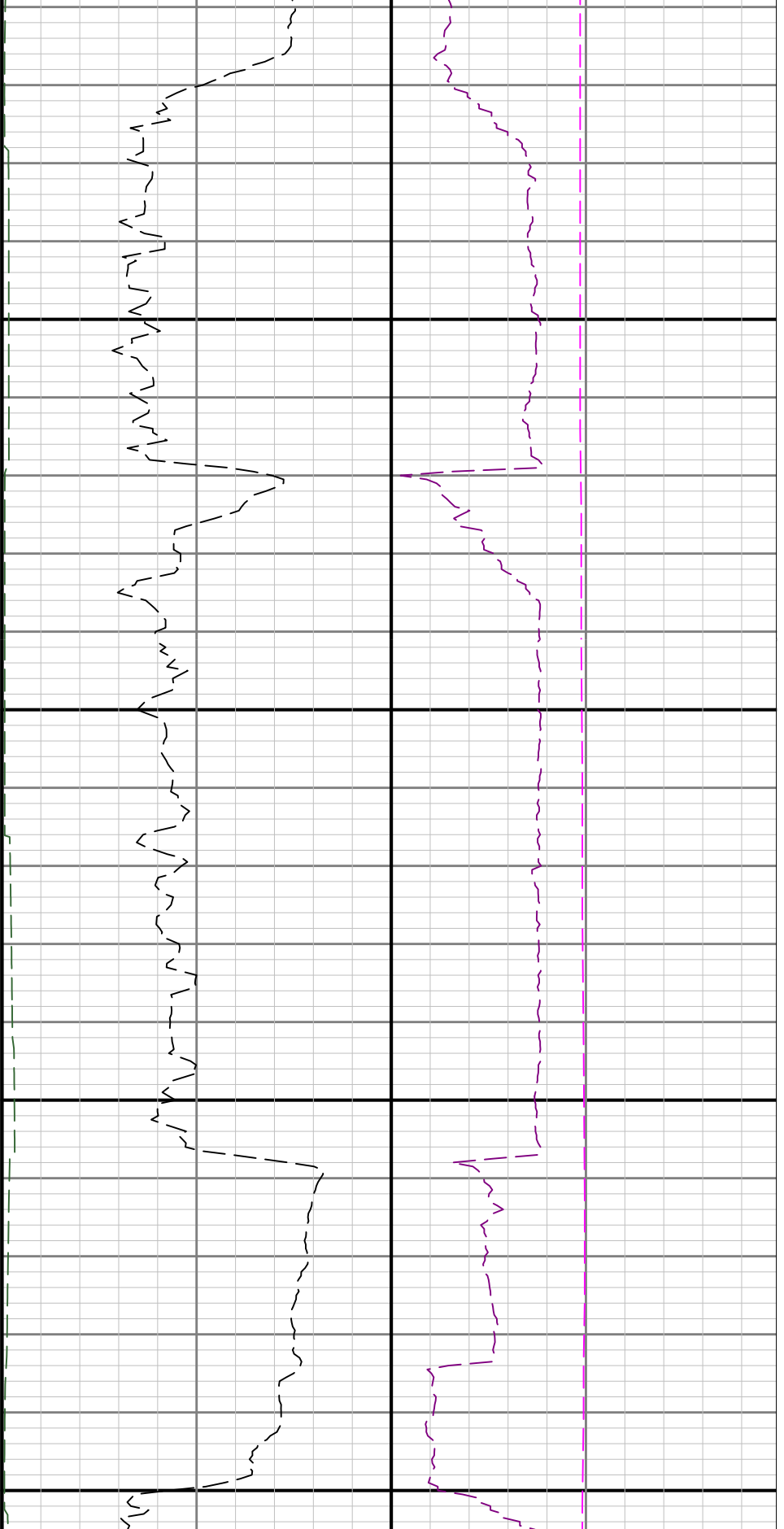


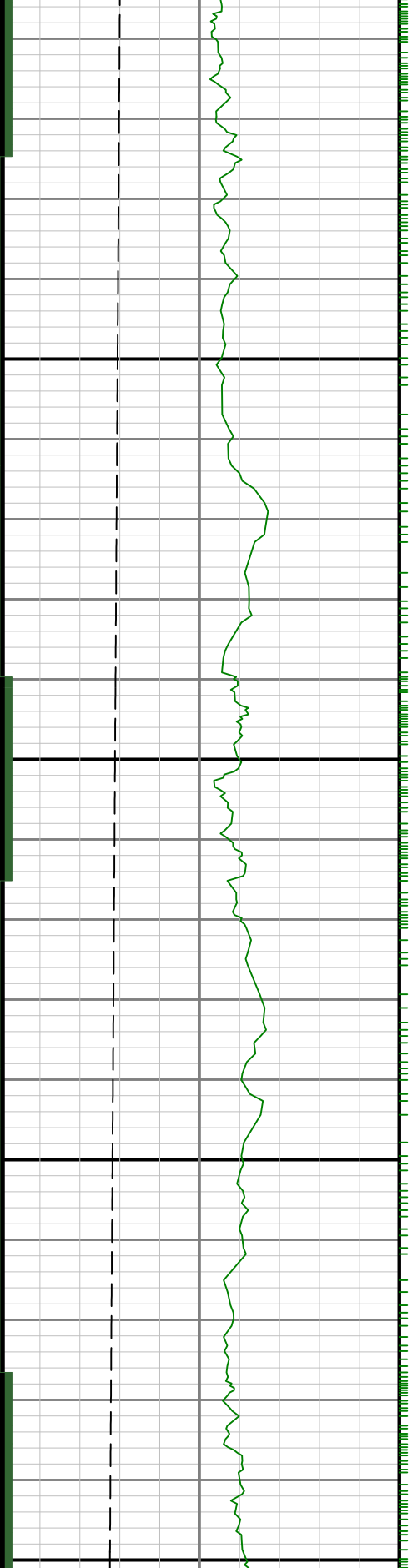


6100

6200

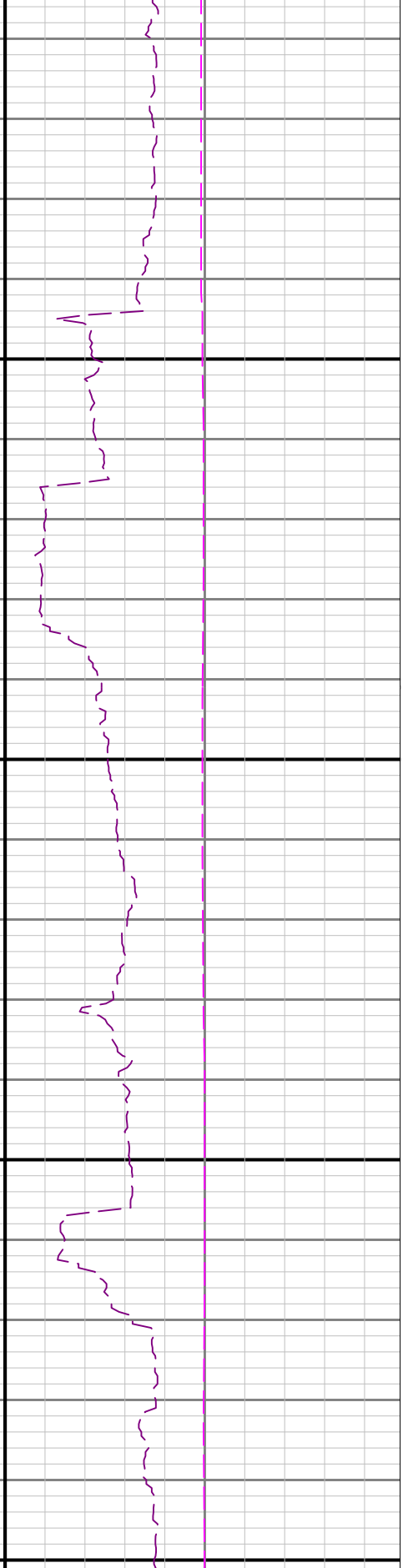
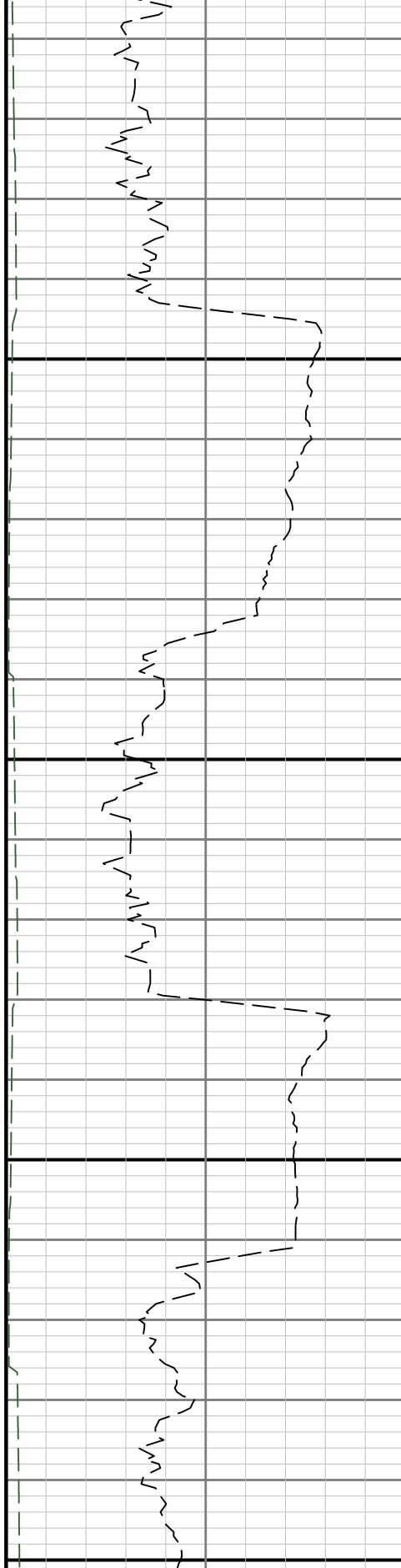


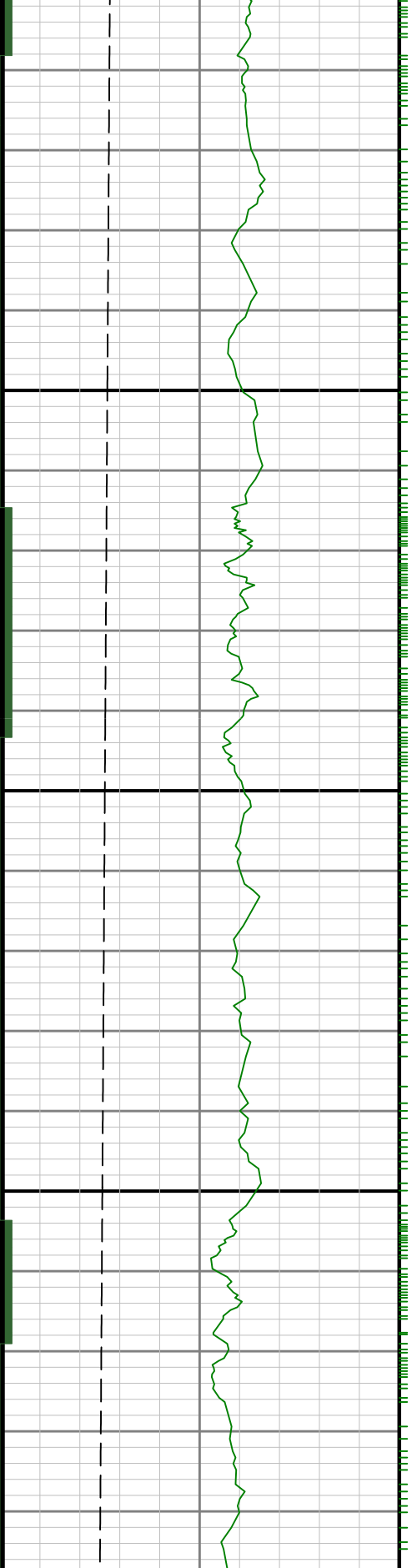




6500

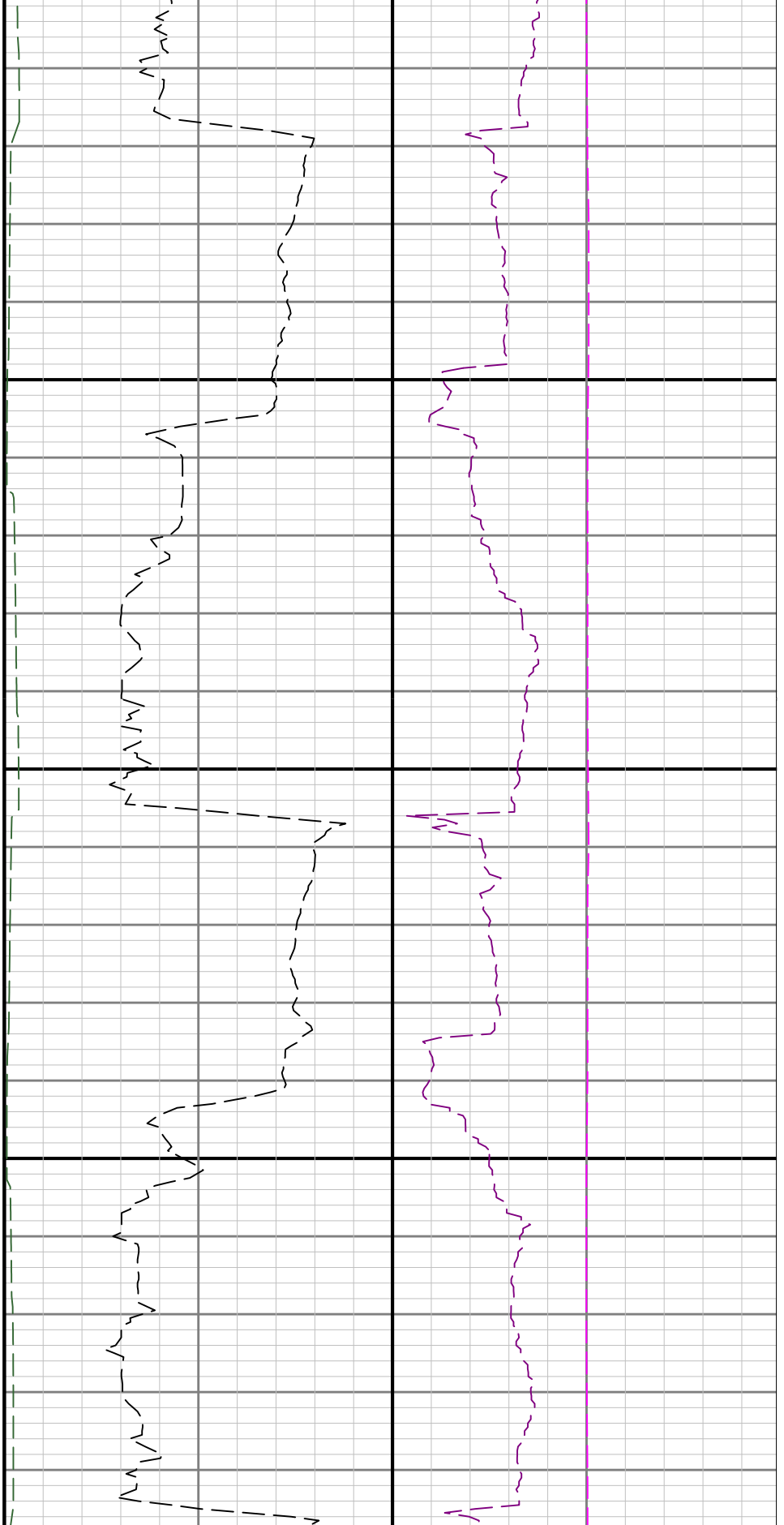
0099

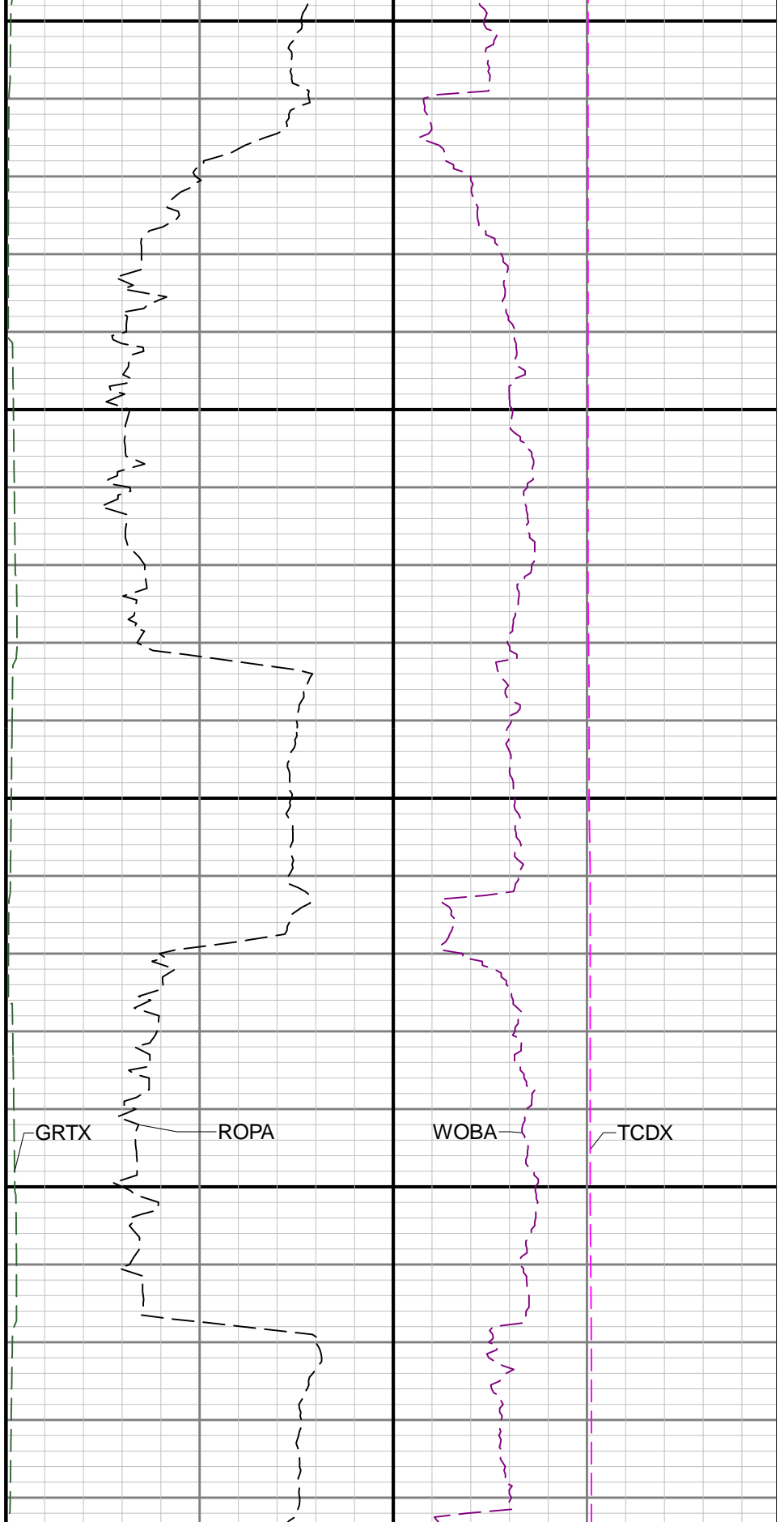
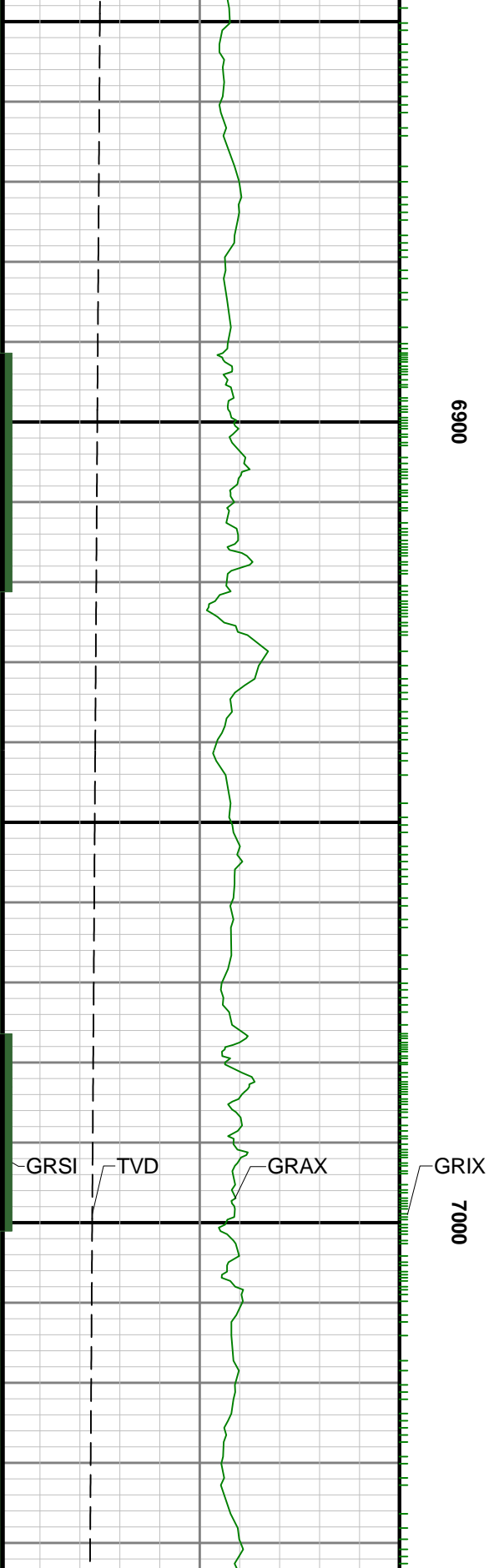


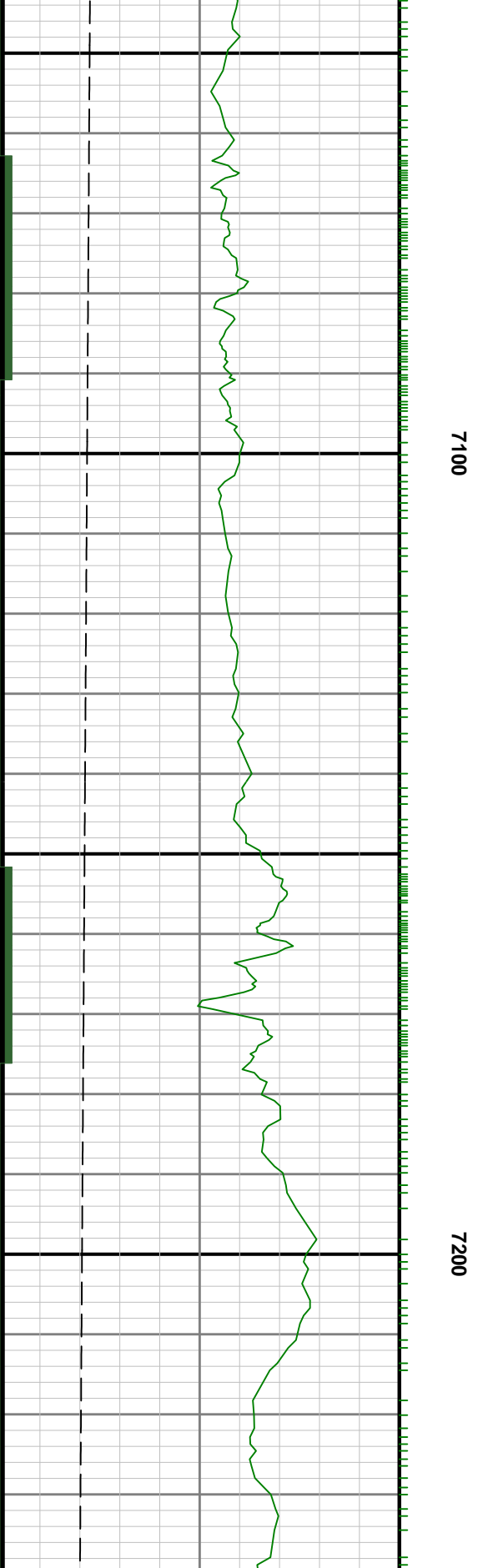
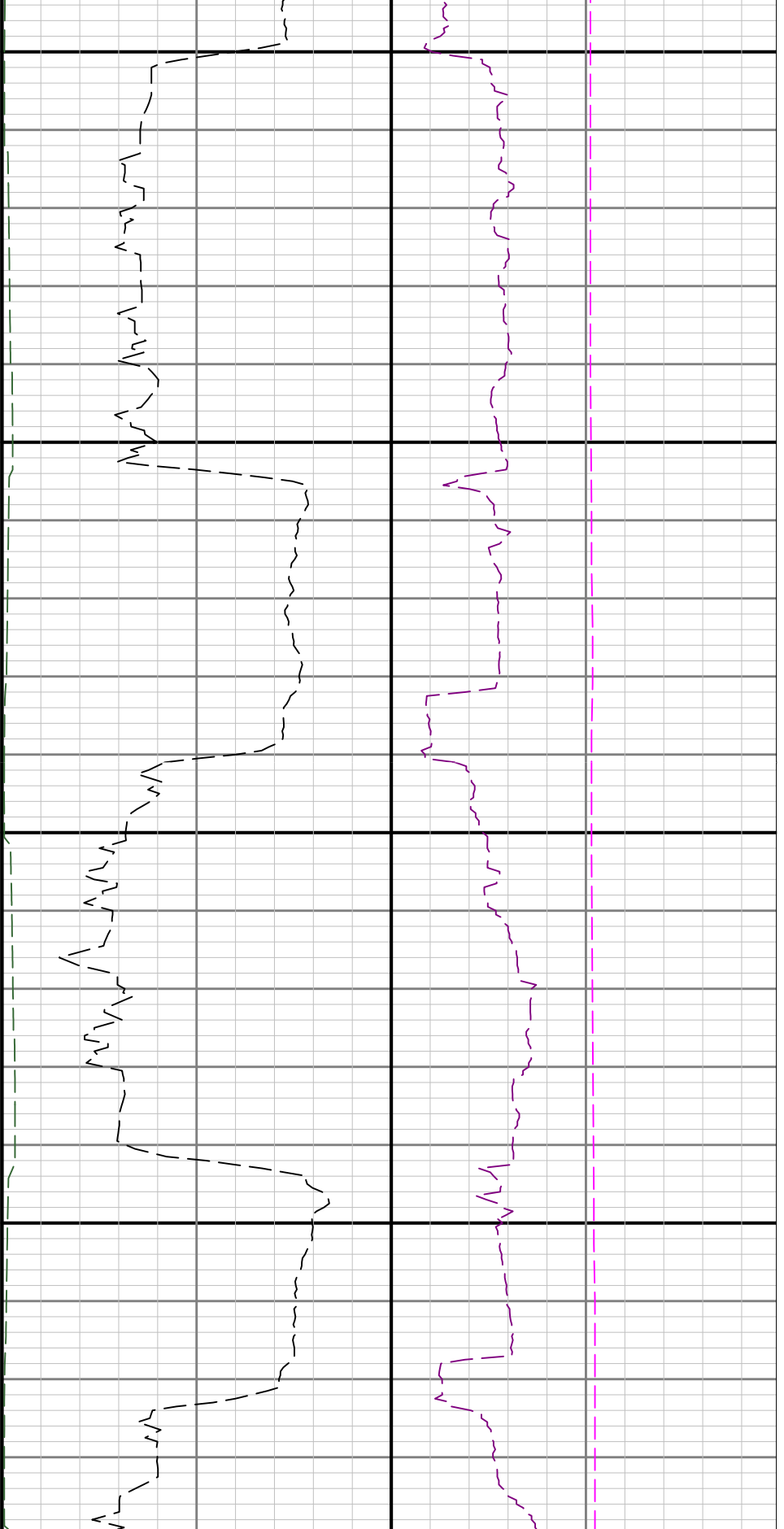


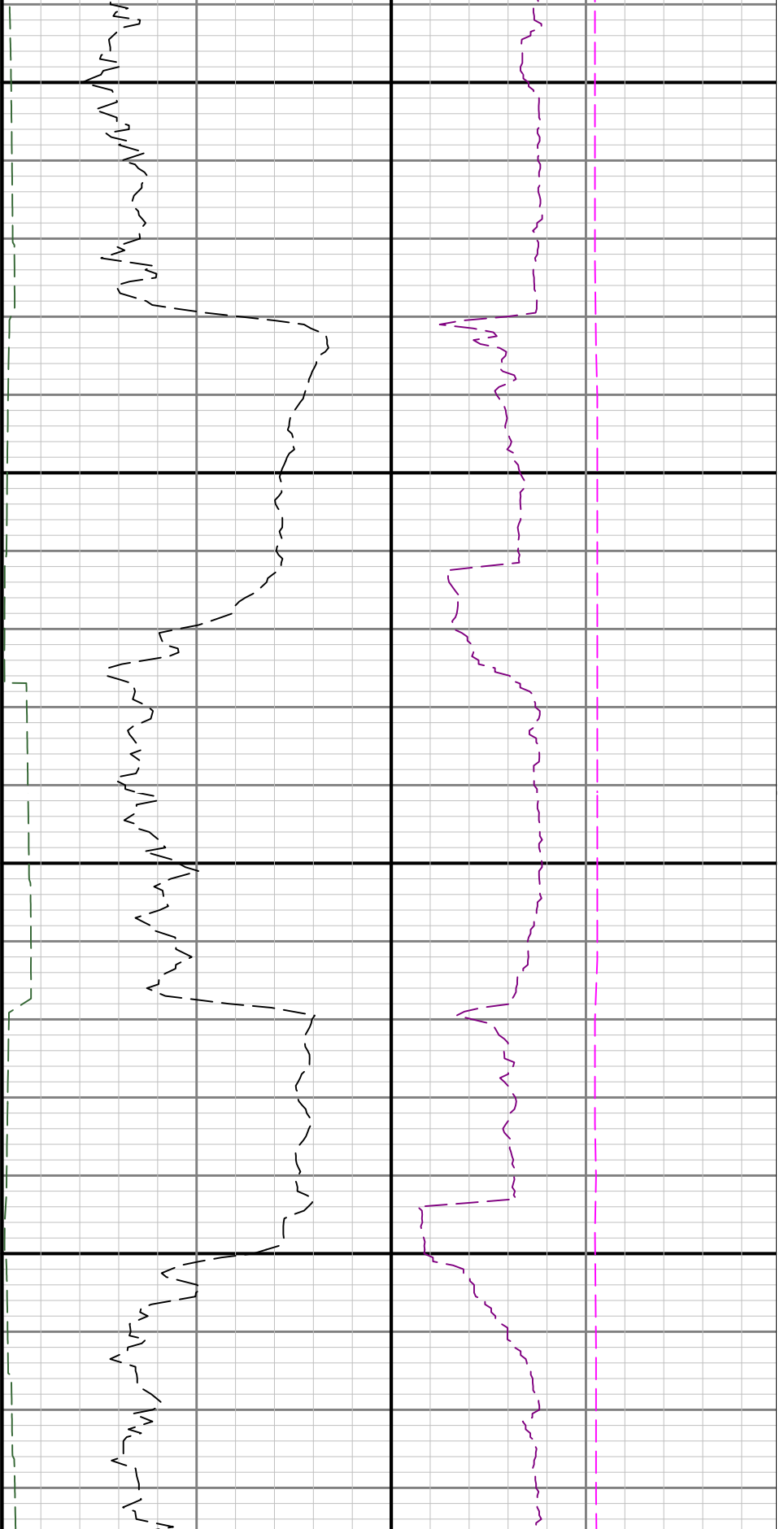
0079

0089



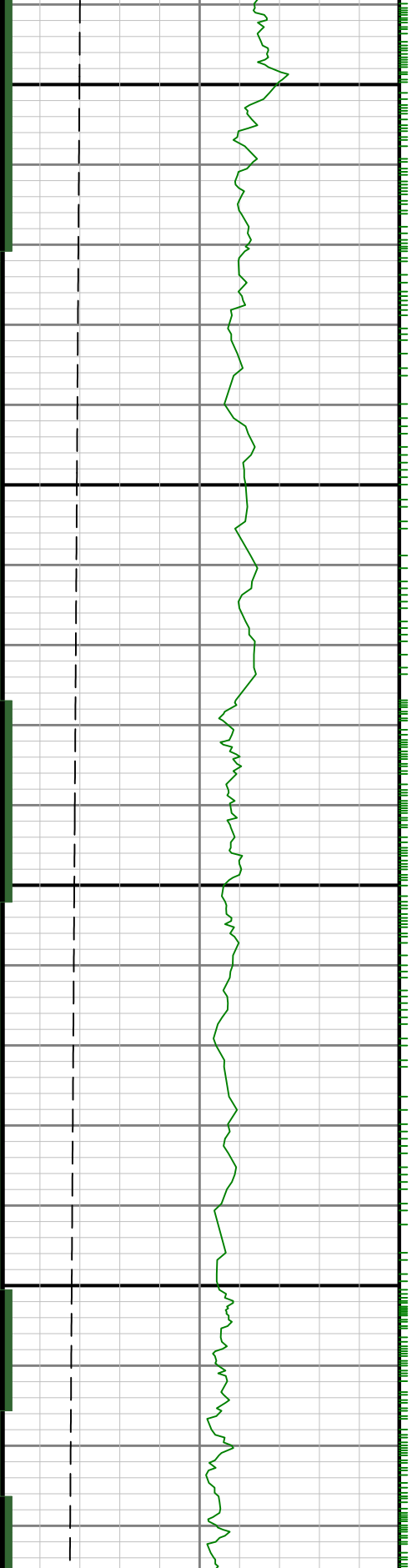


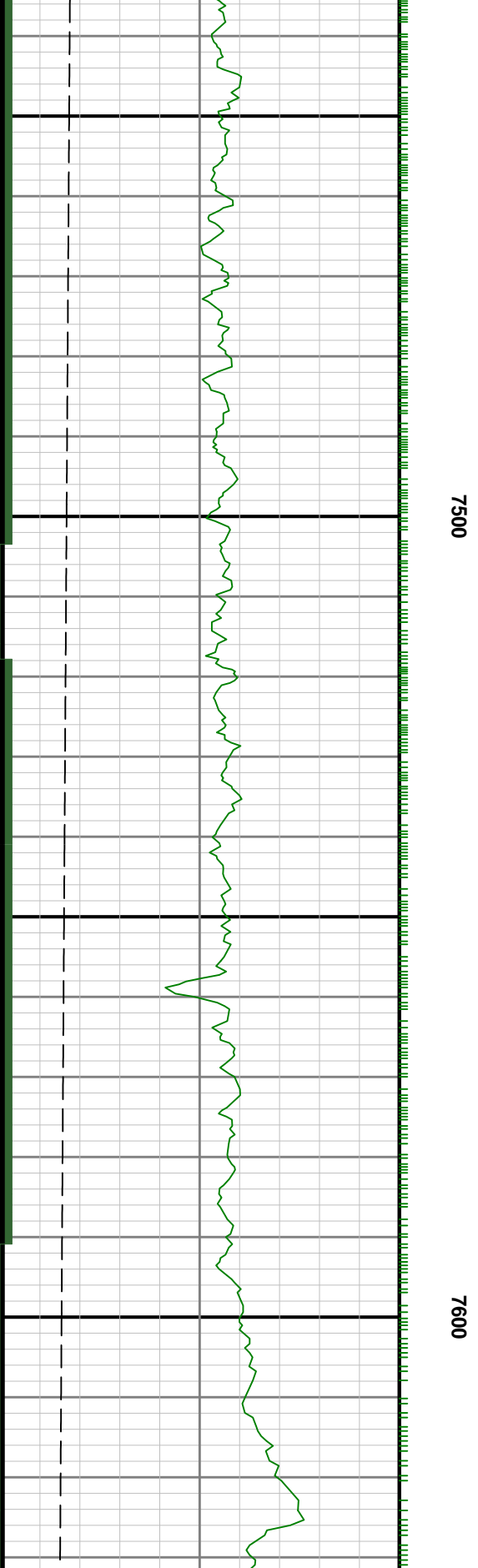
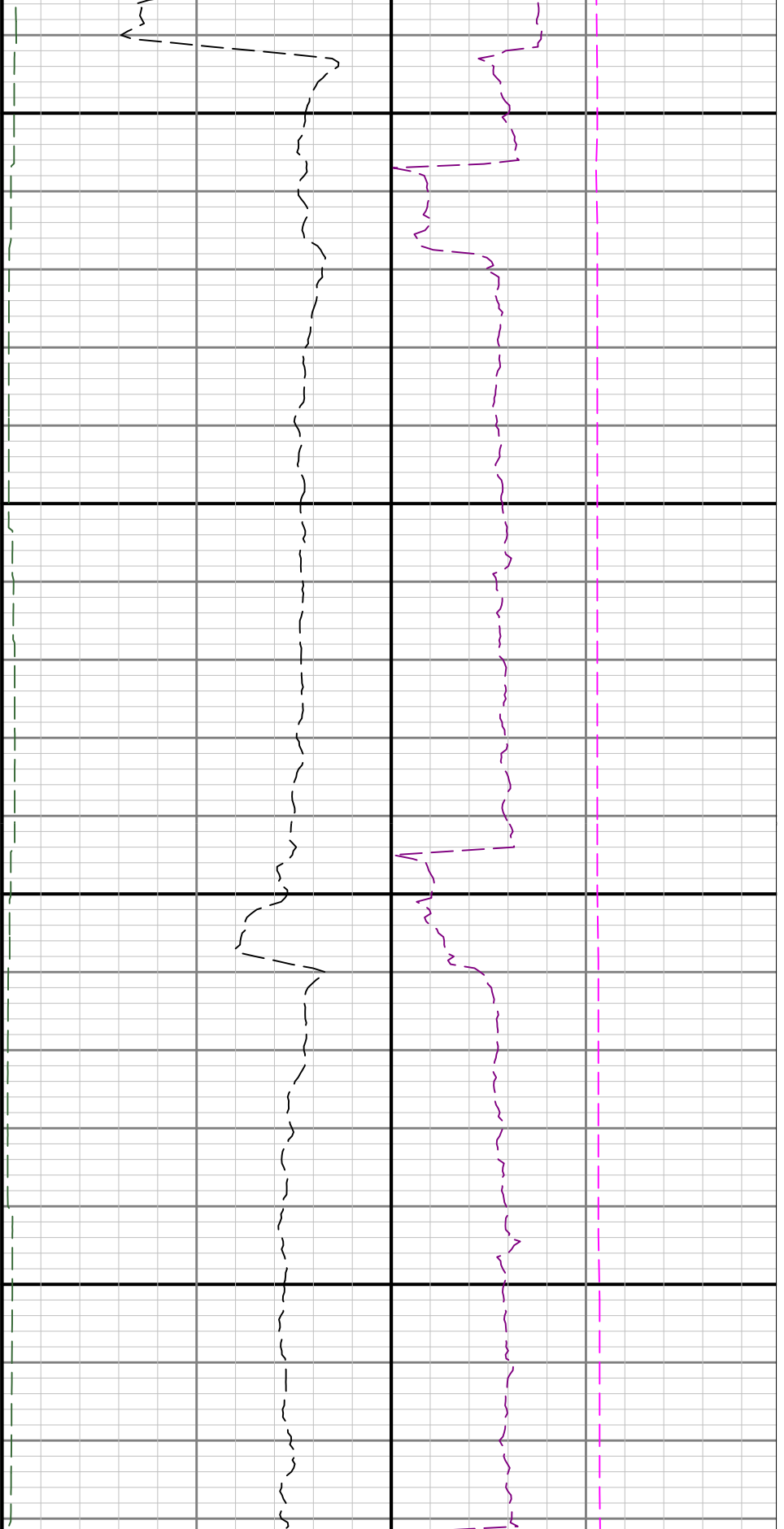


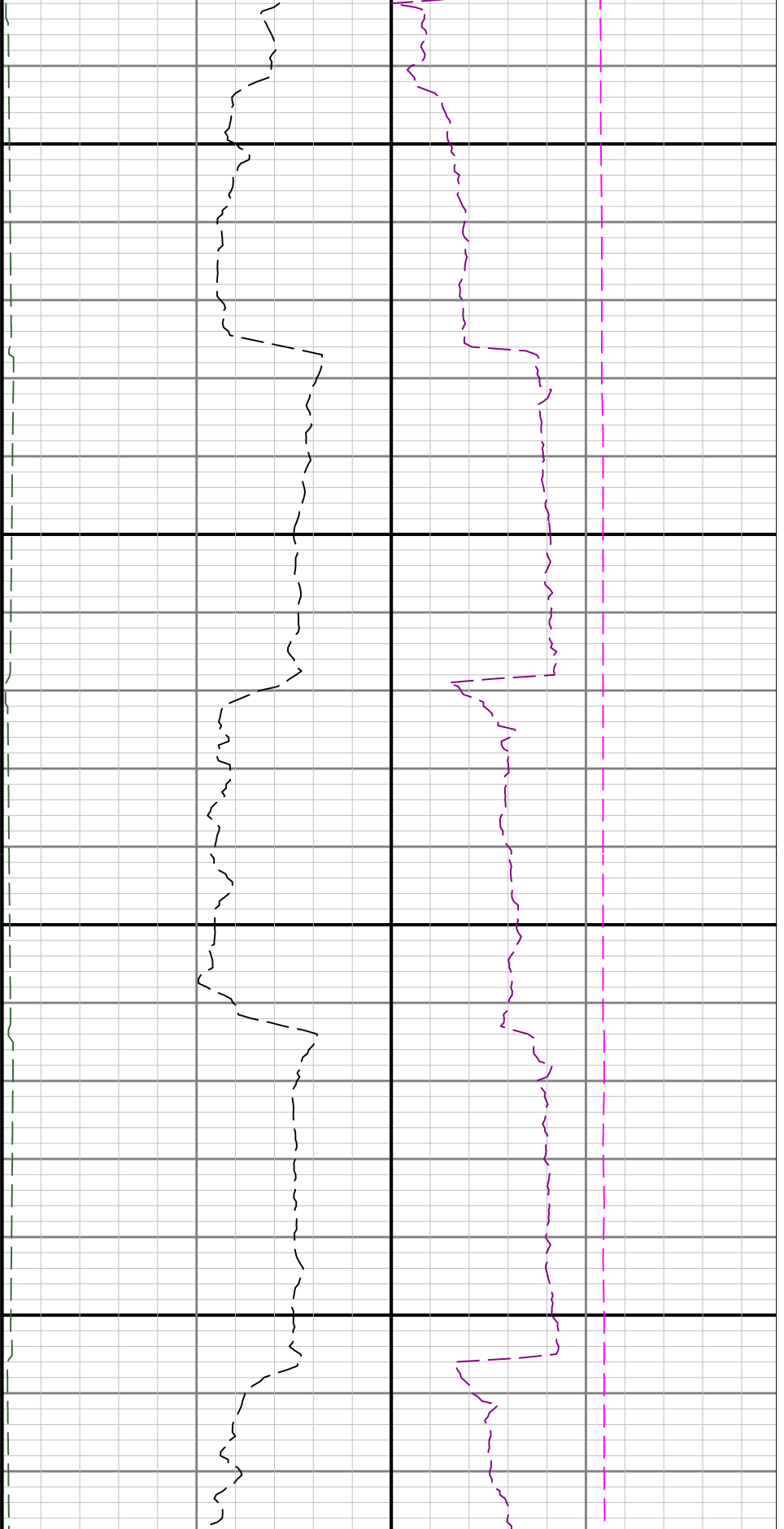


7300

7400

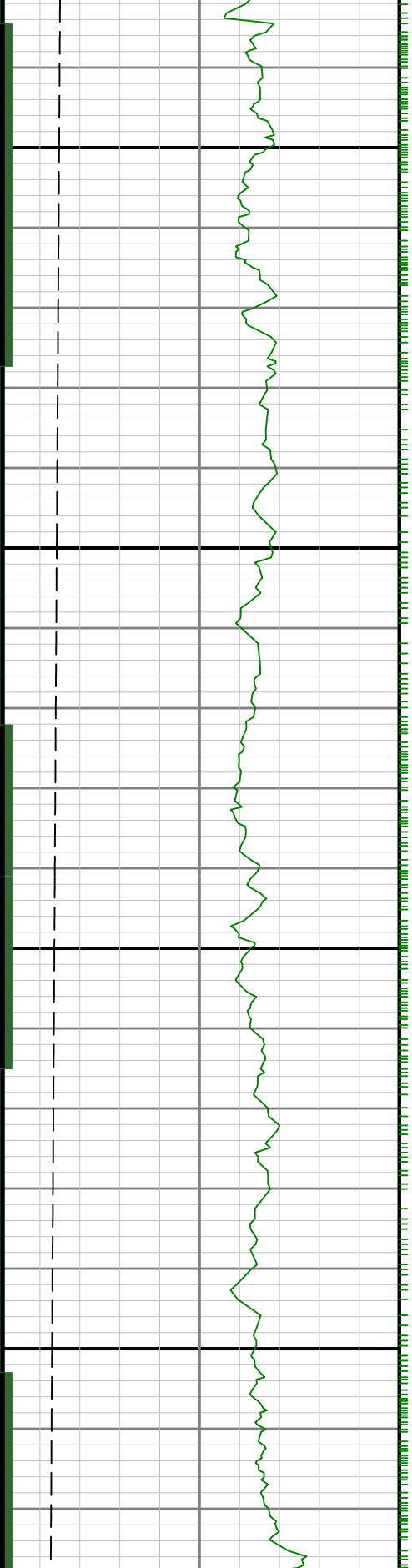


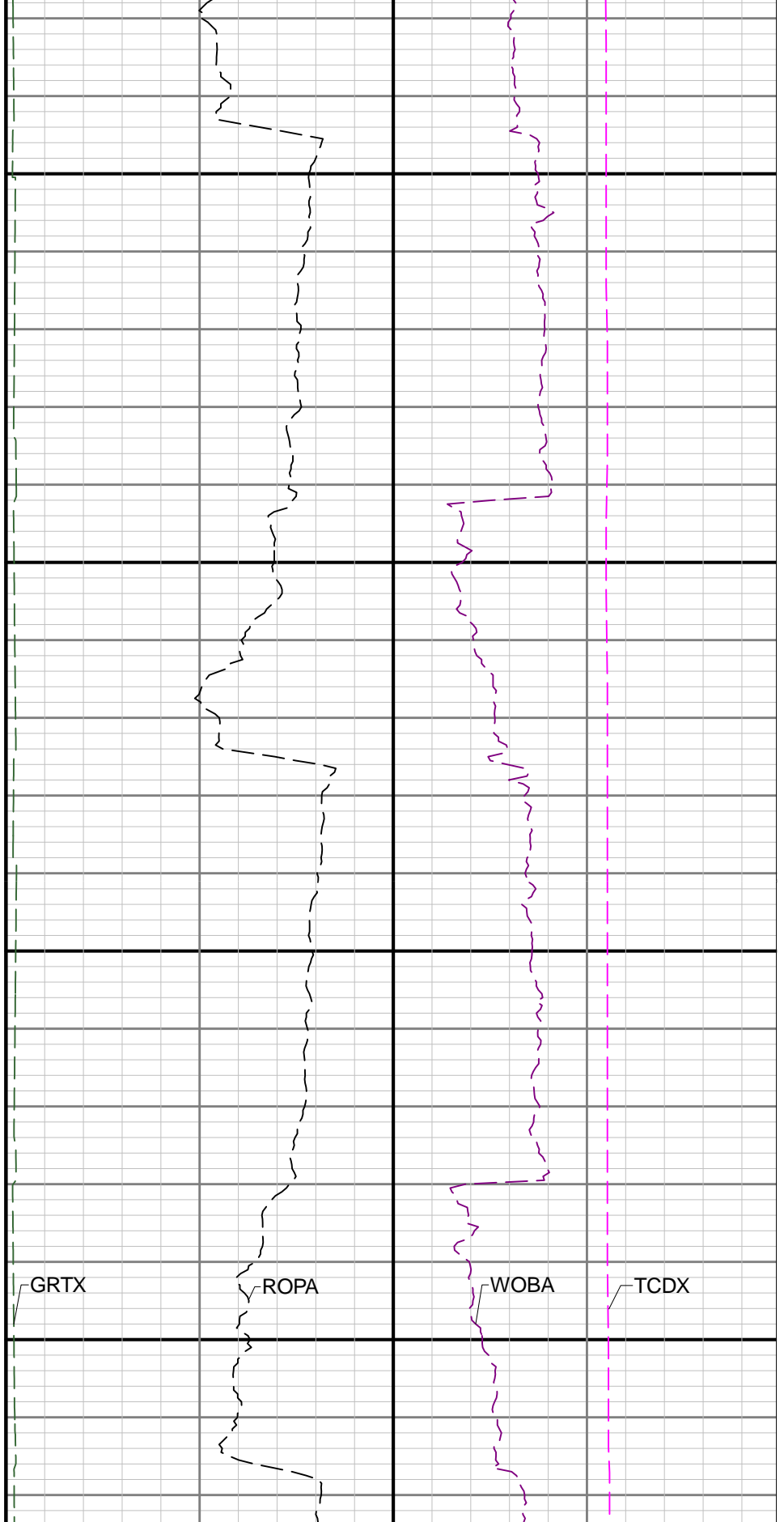
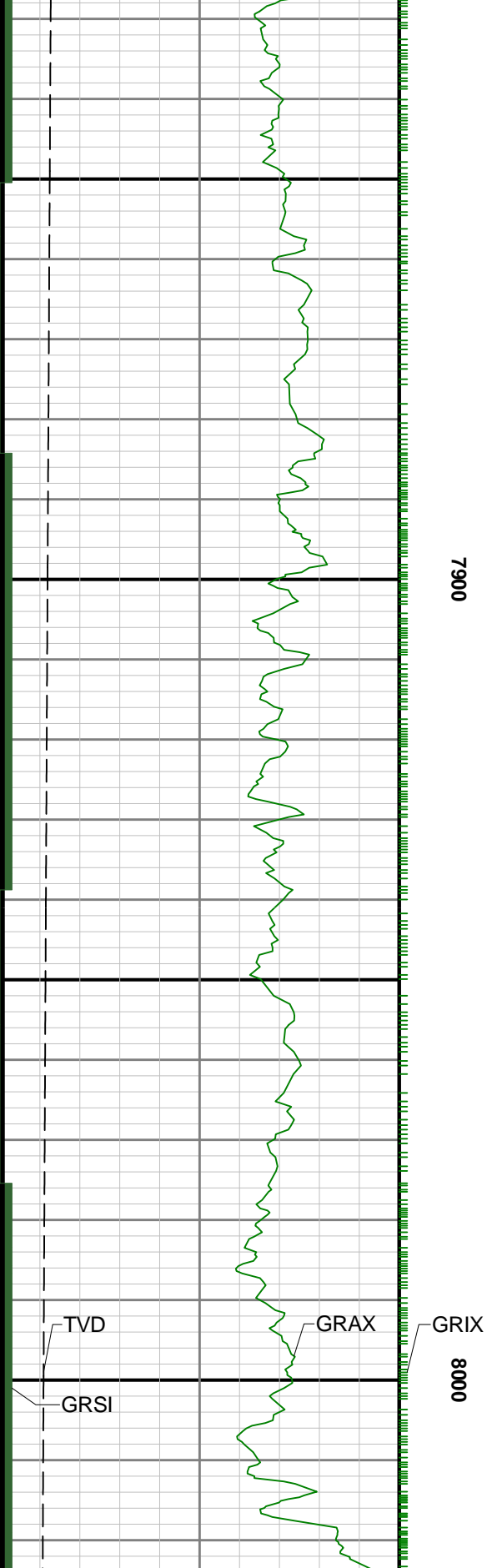


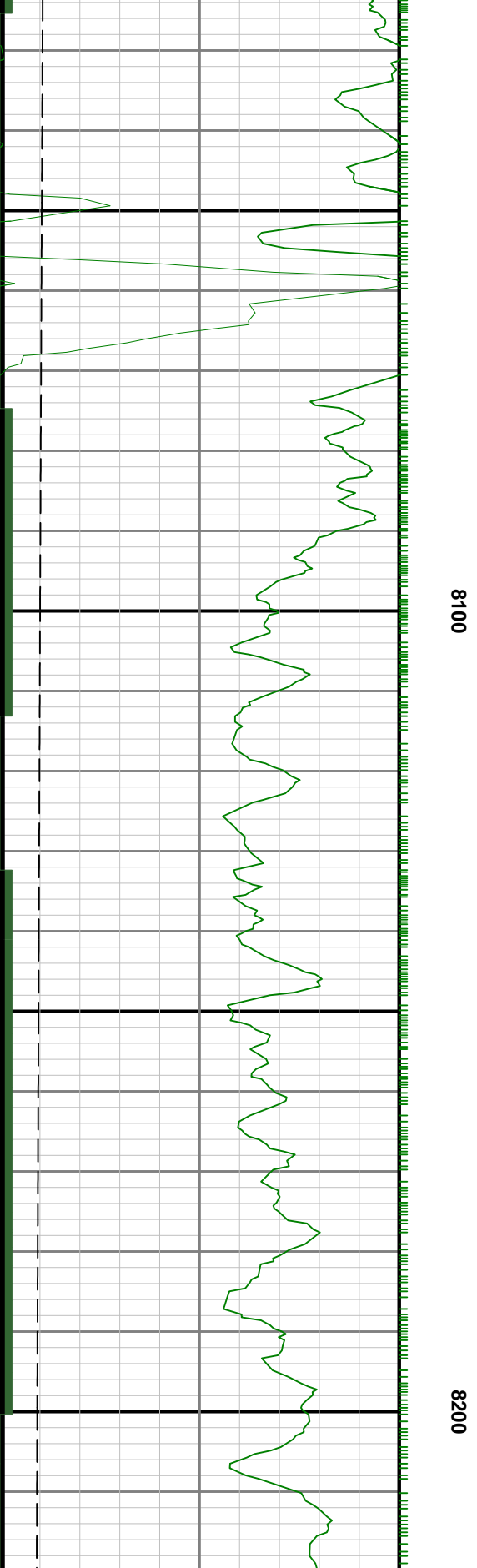
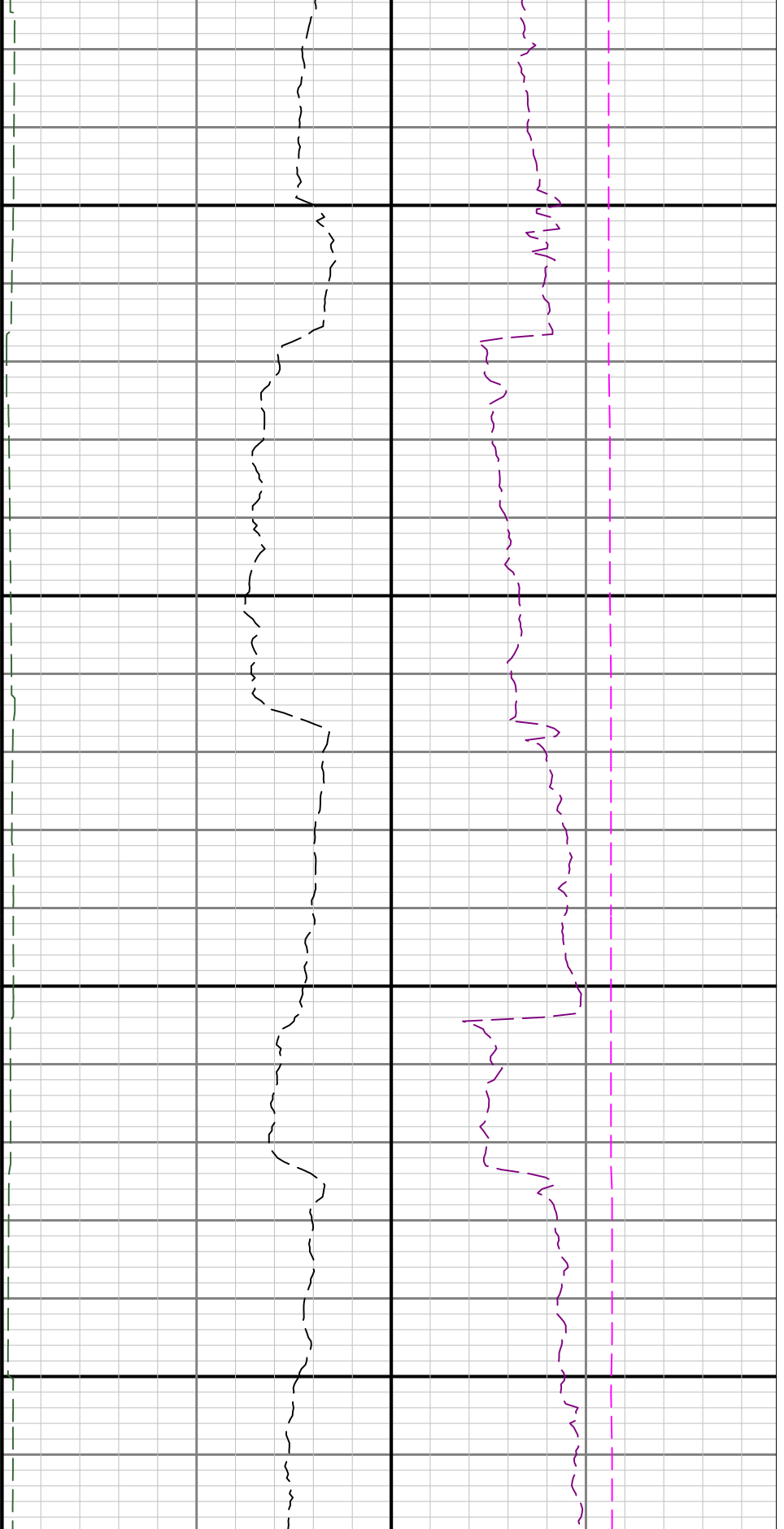


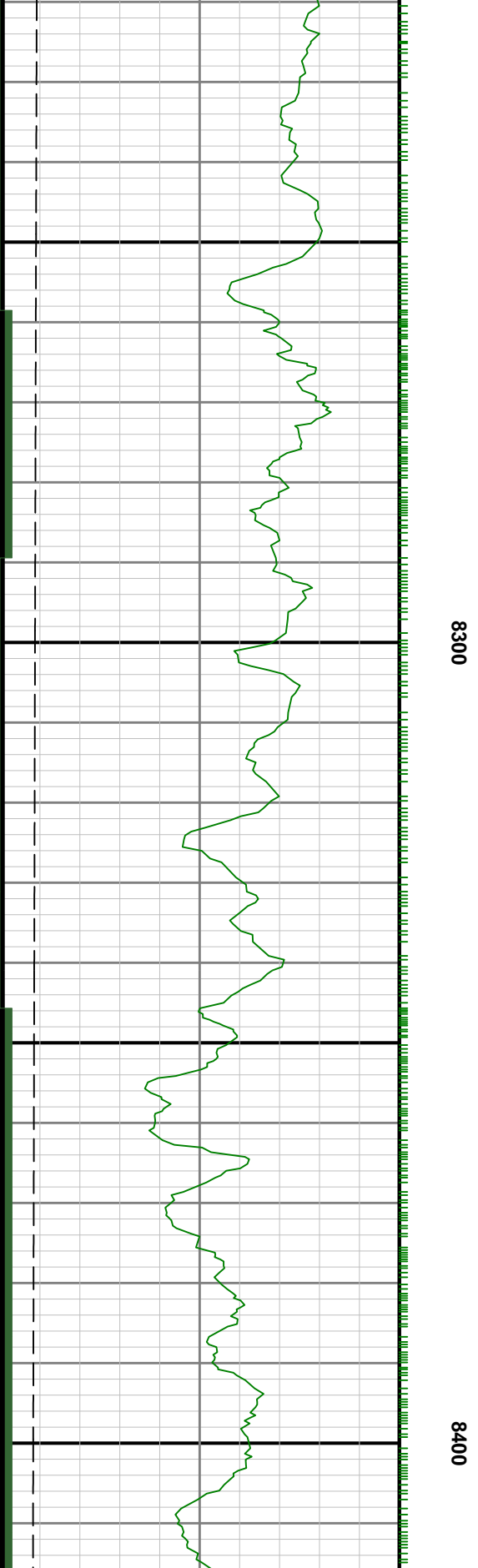
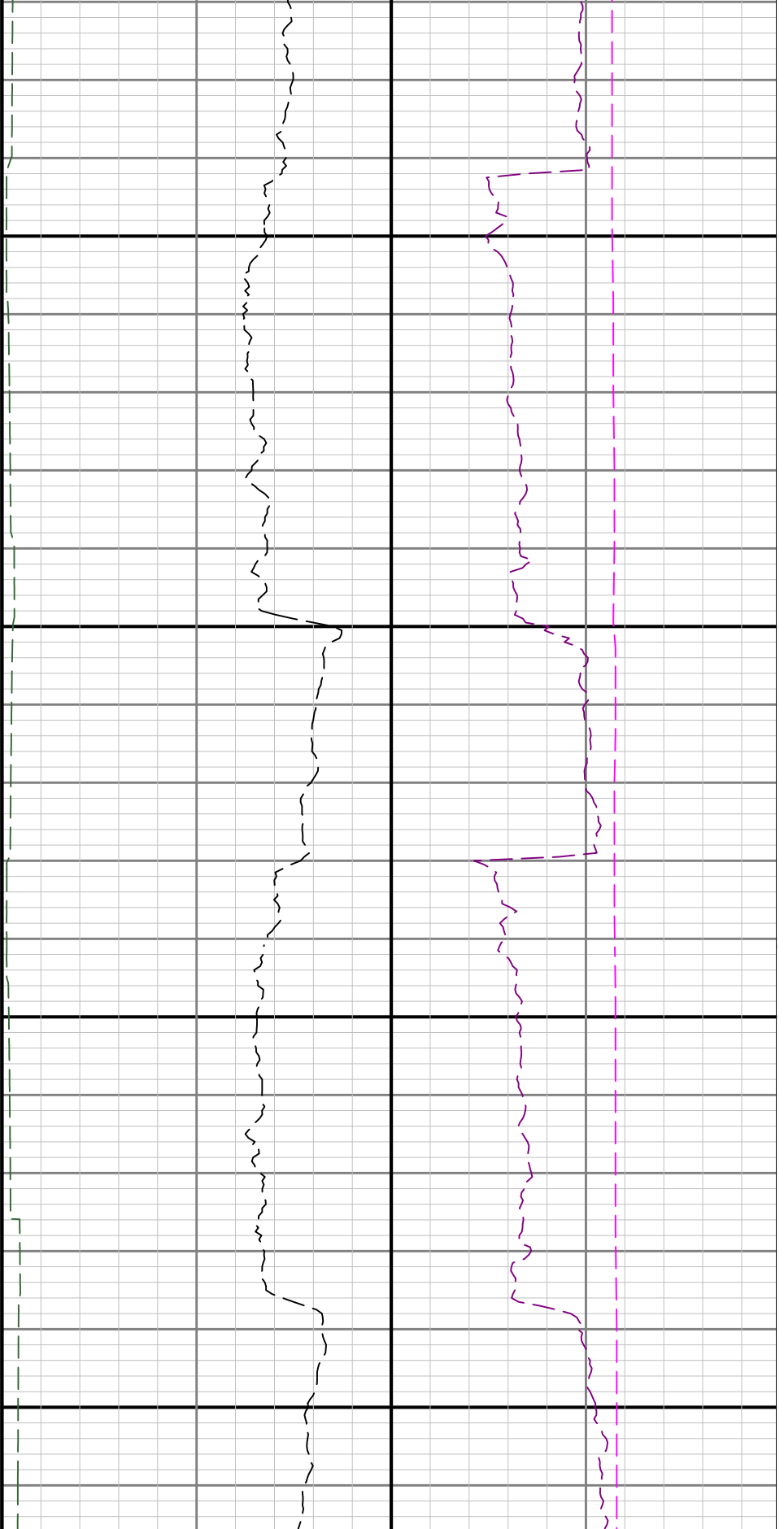
7700

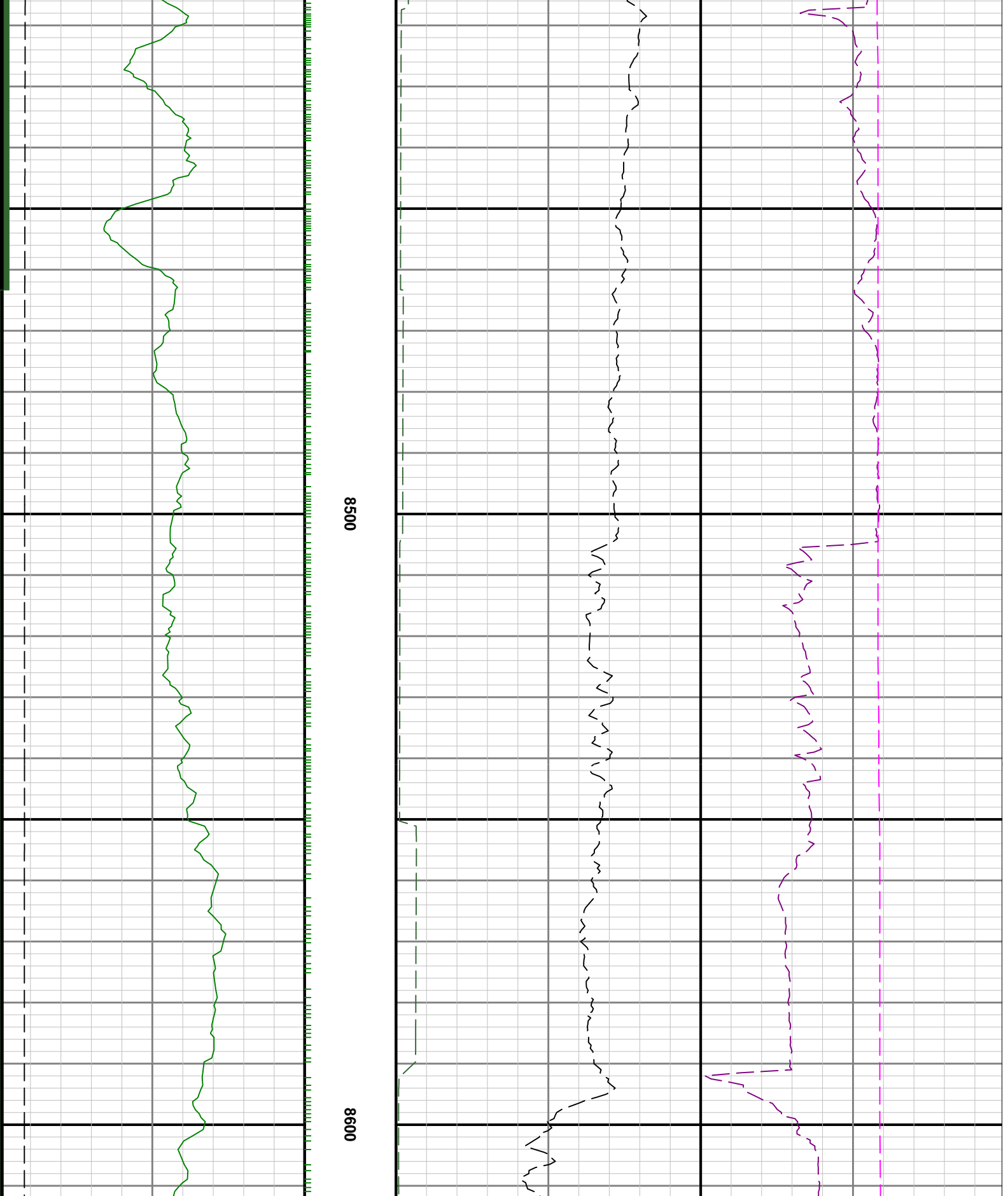
7800

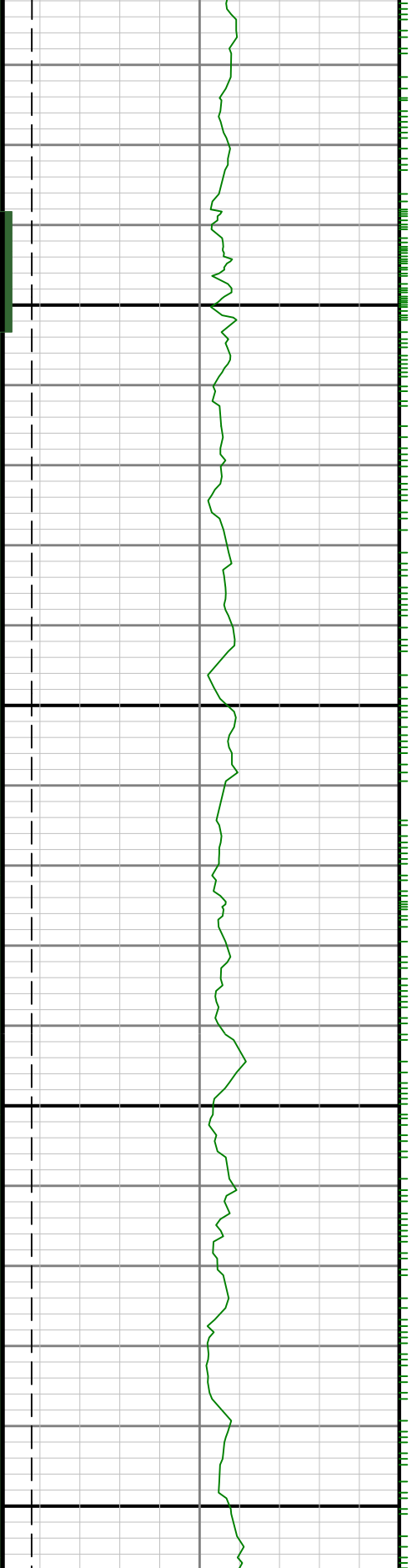






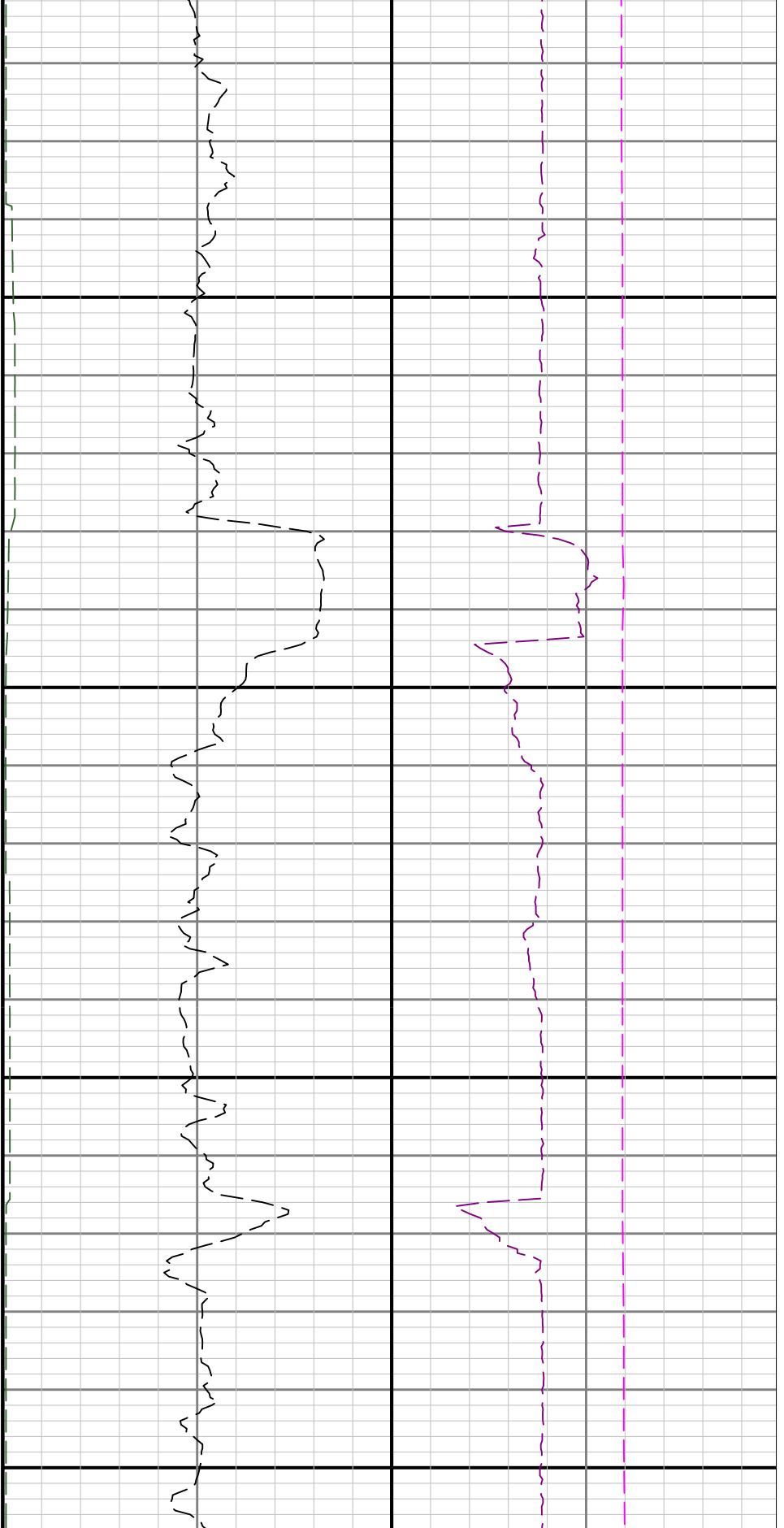


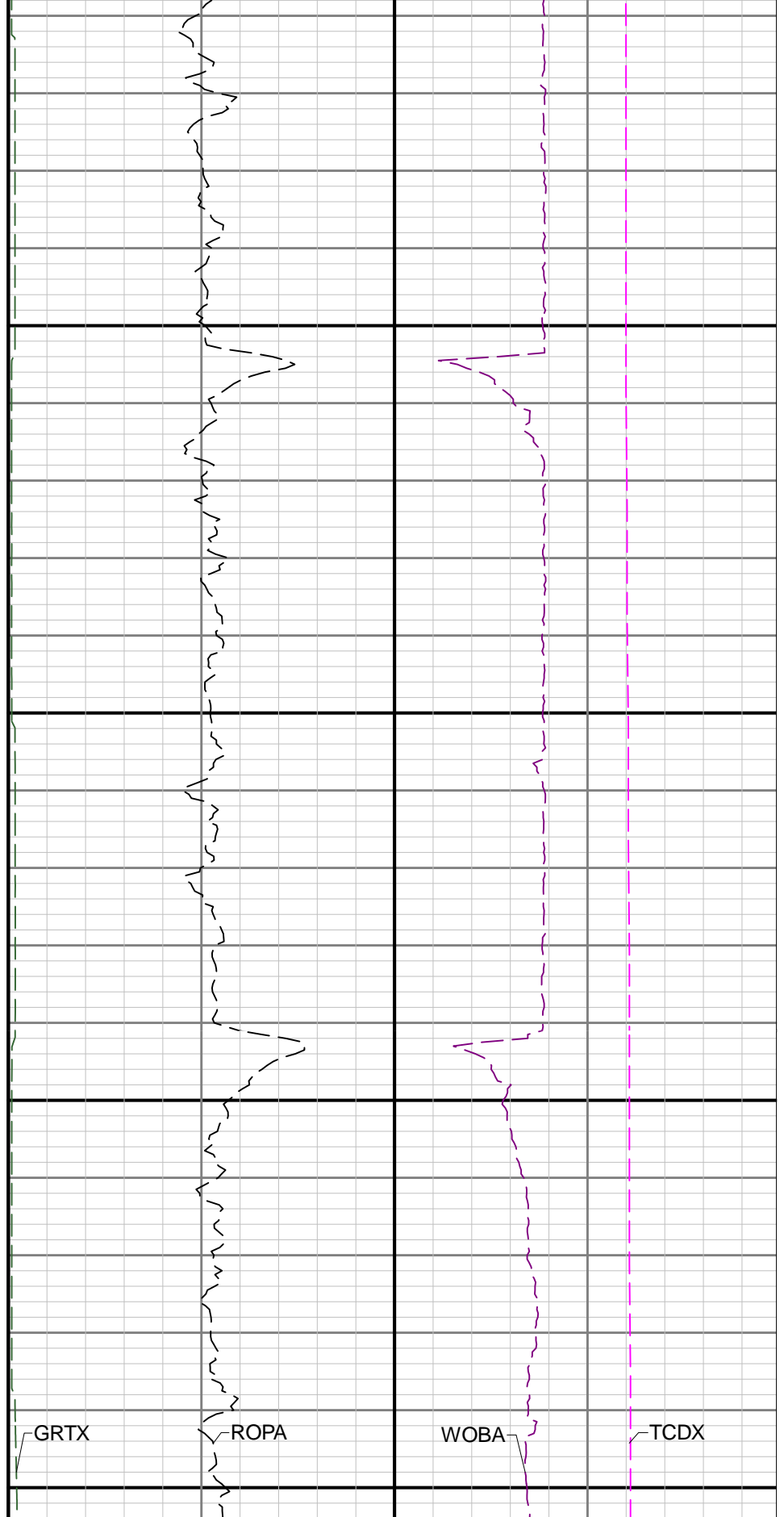
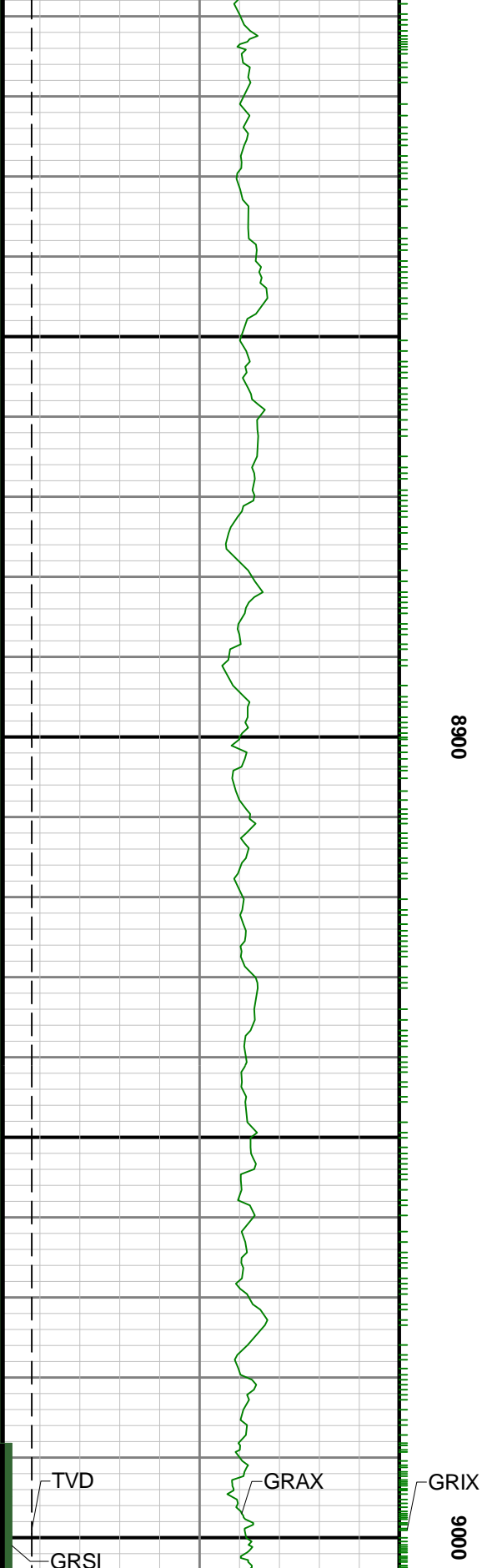


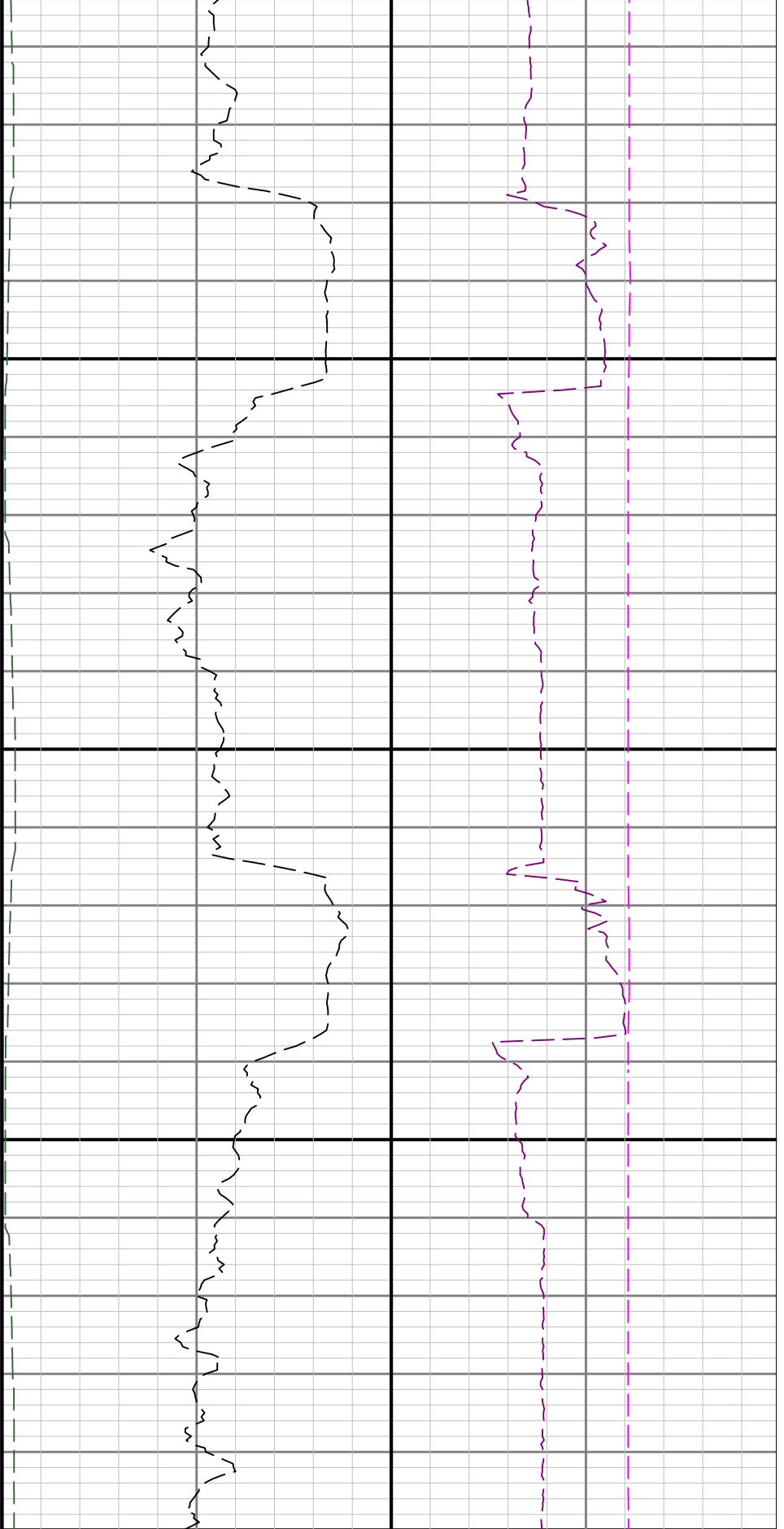


8700

8800

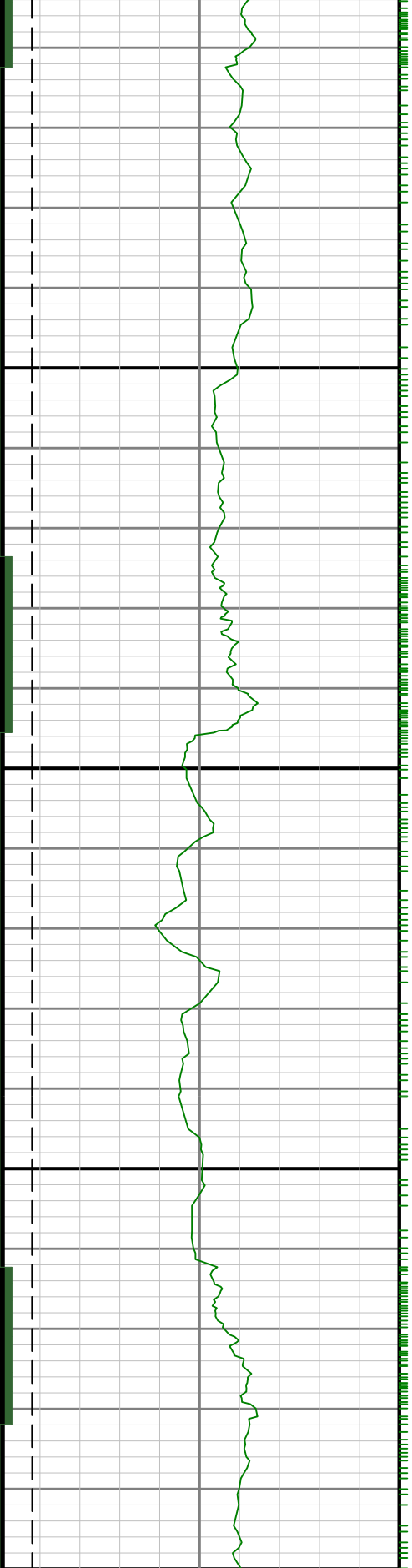






9100

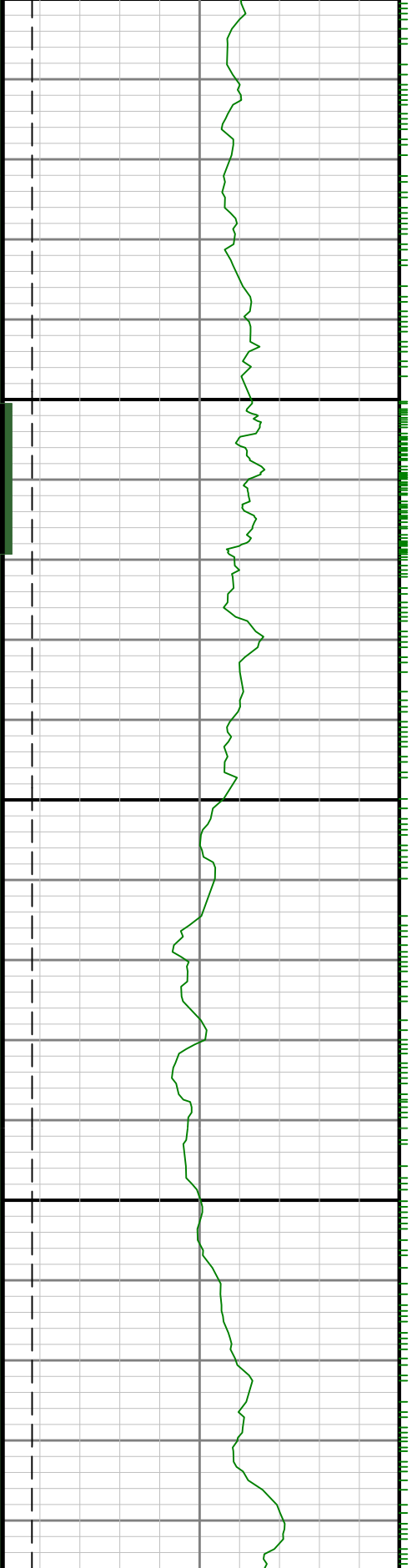
92

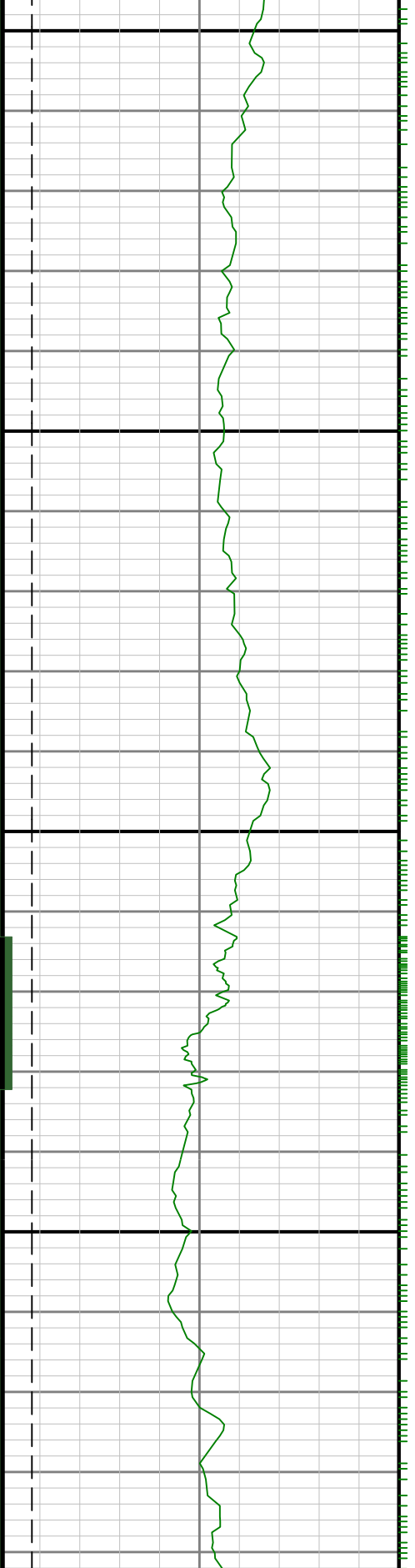
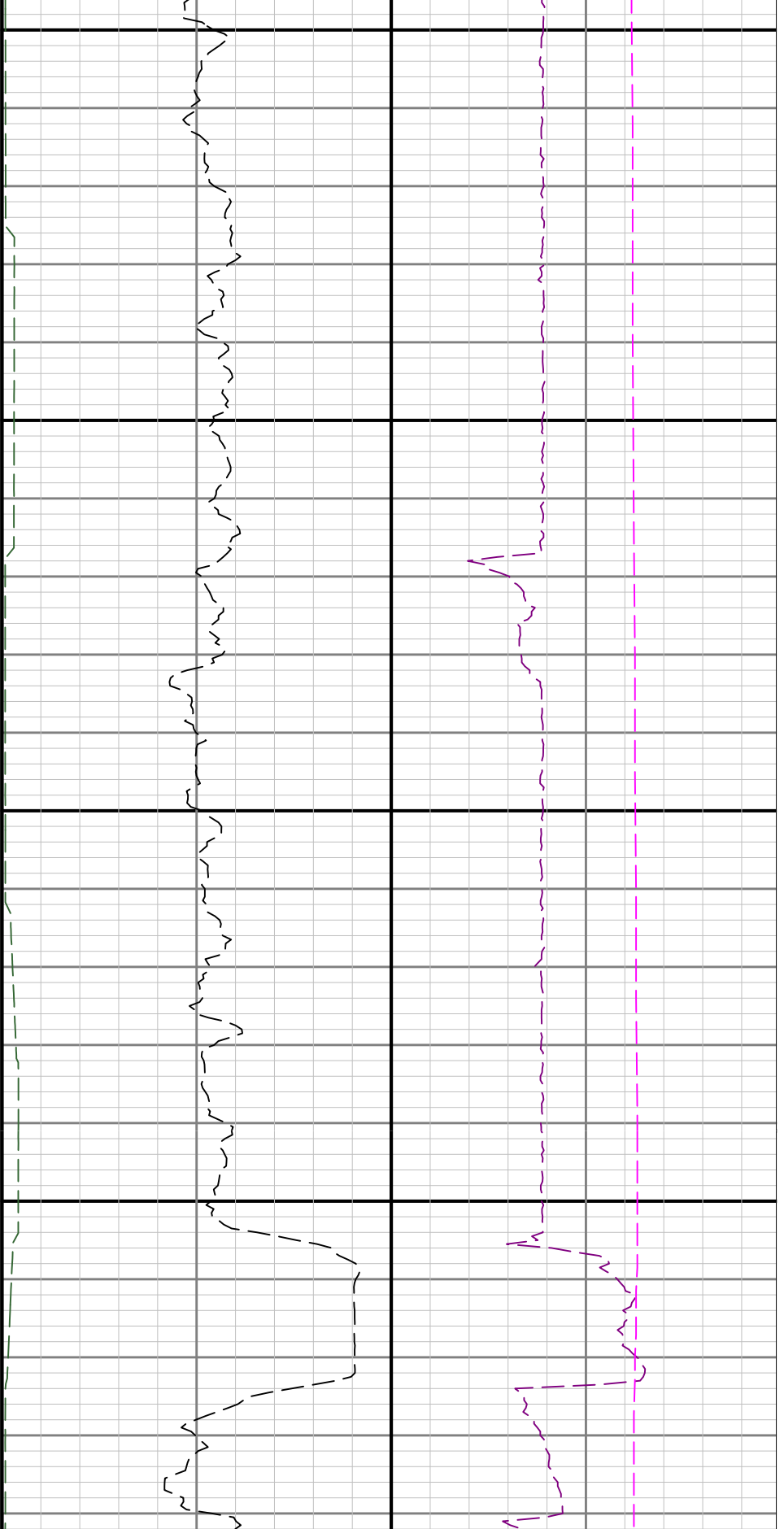


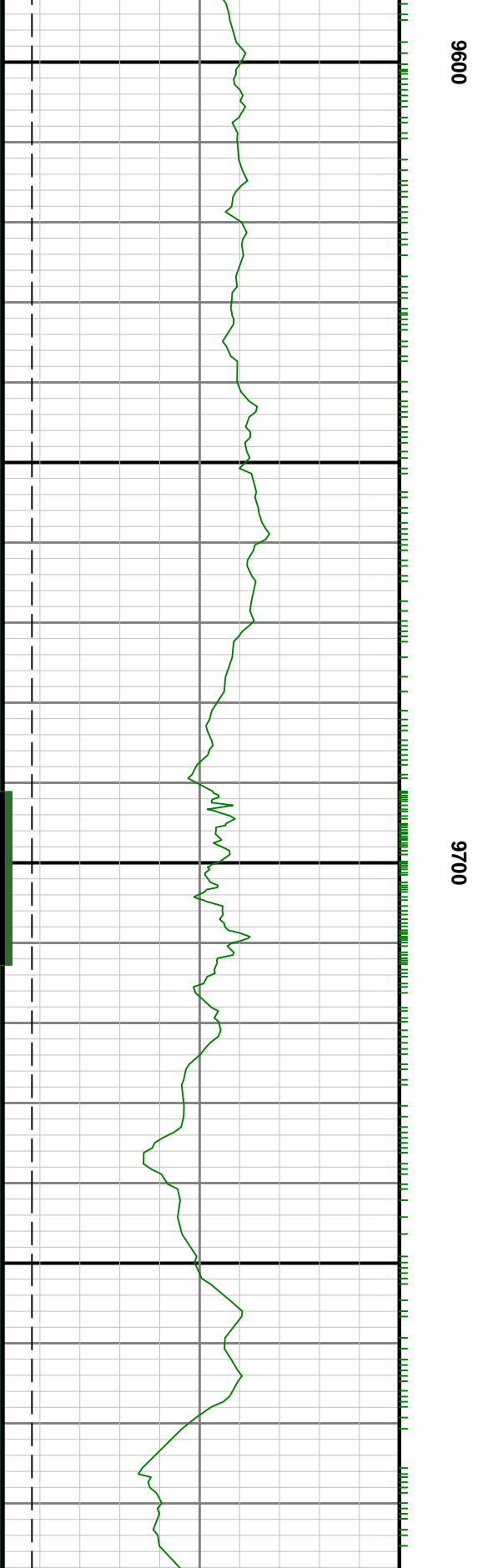
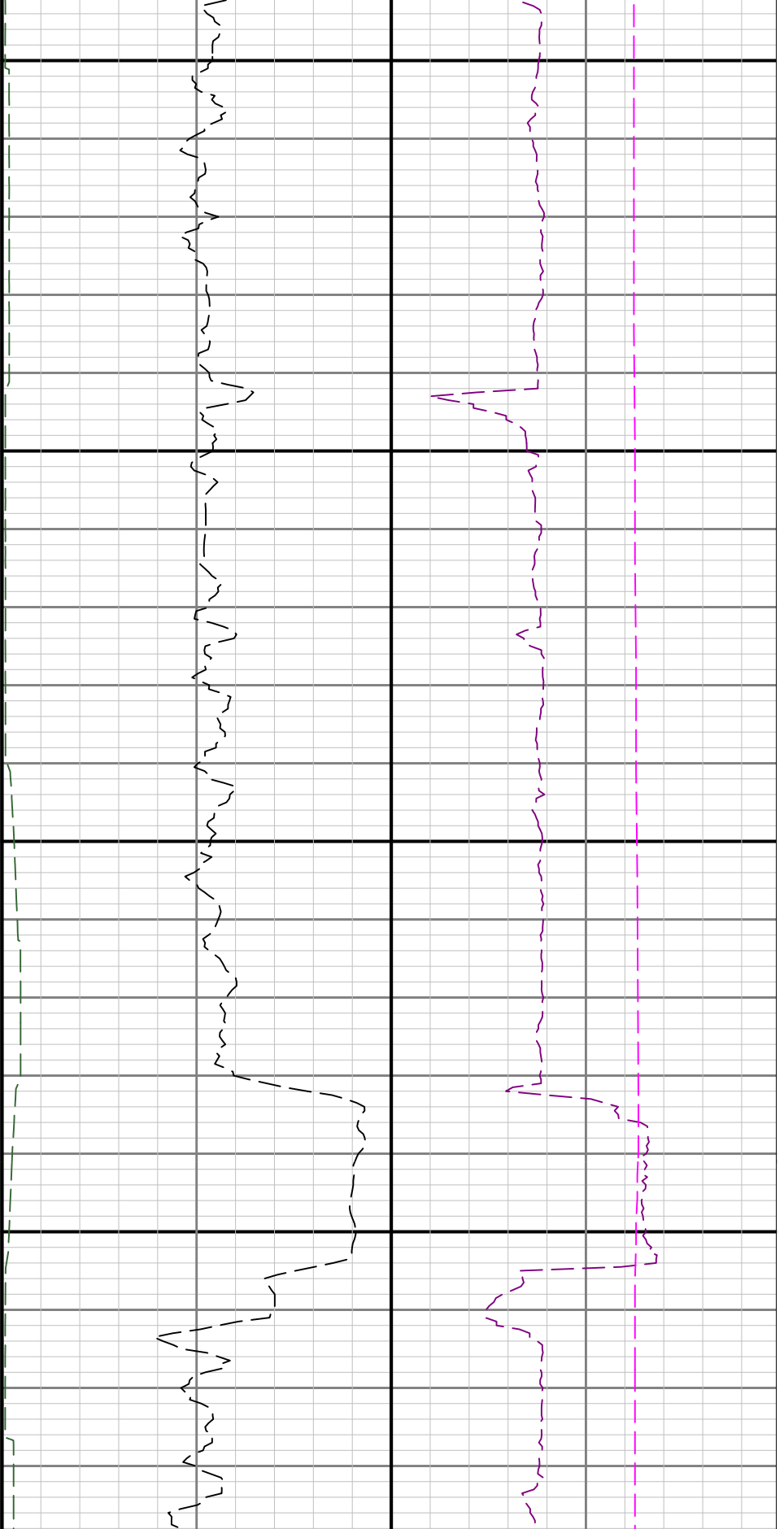


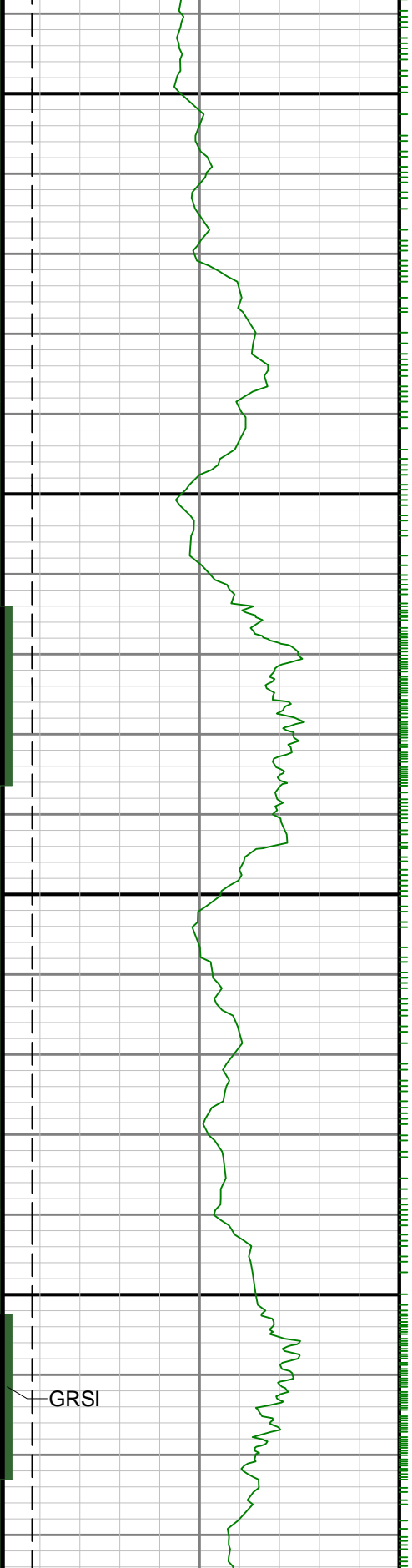
00

9300





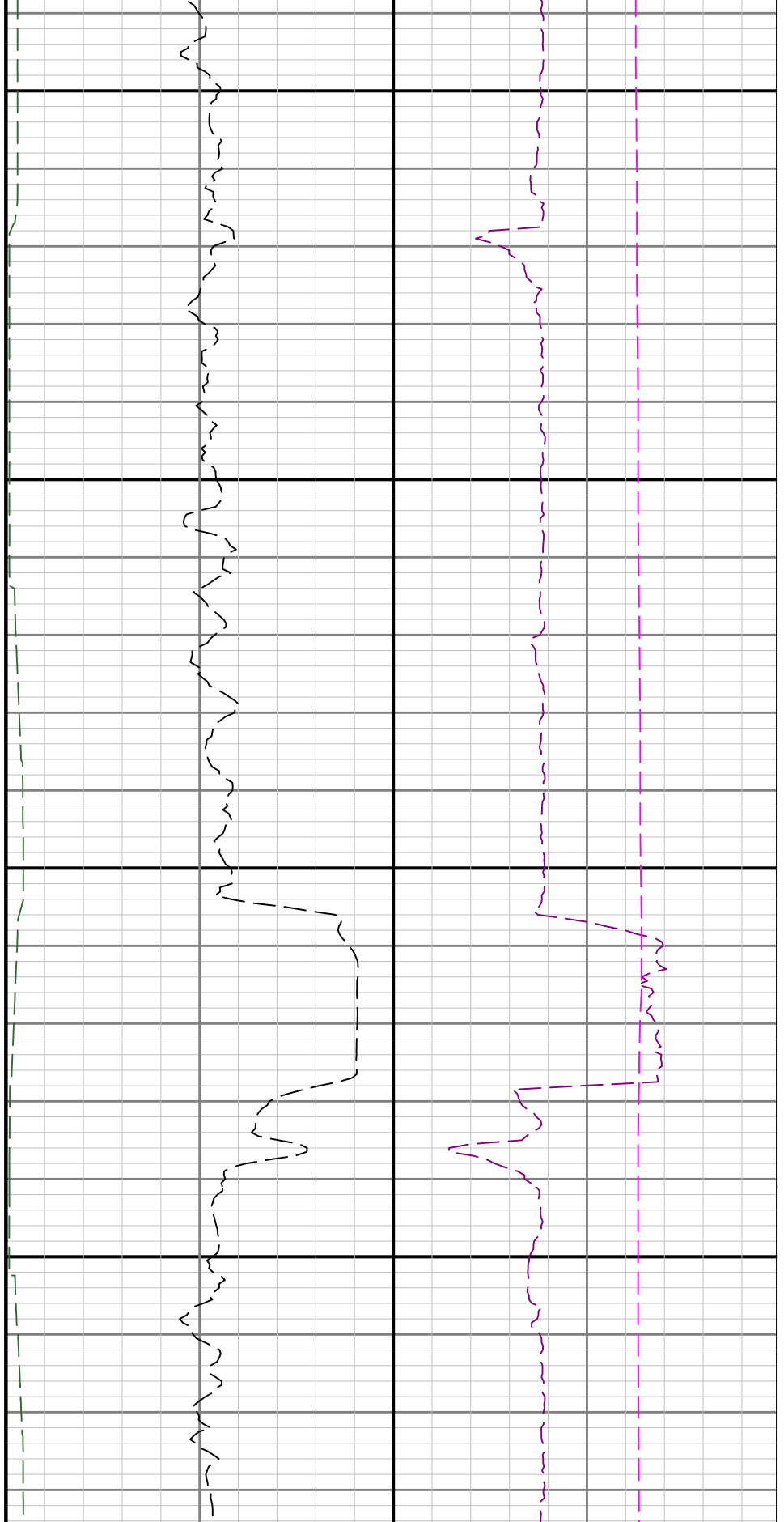


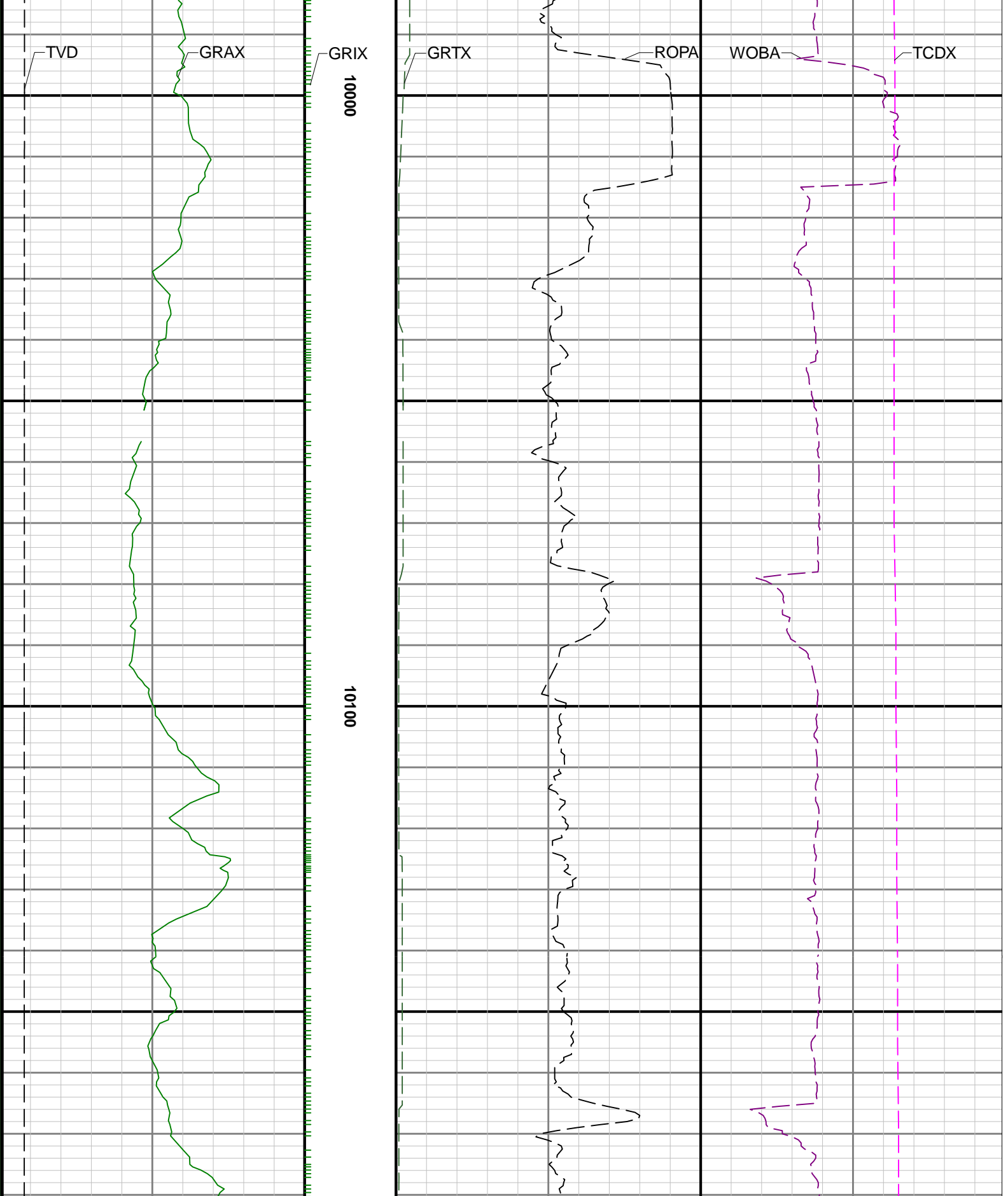


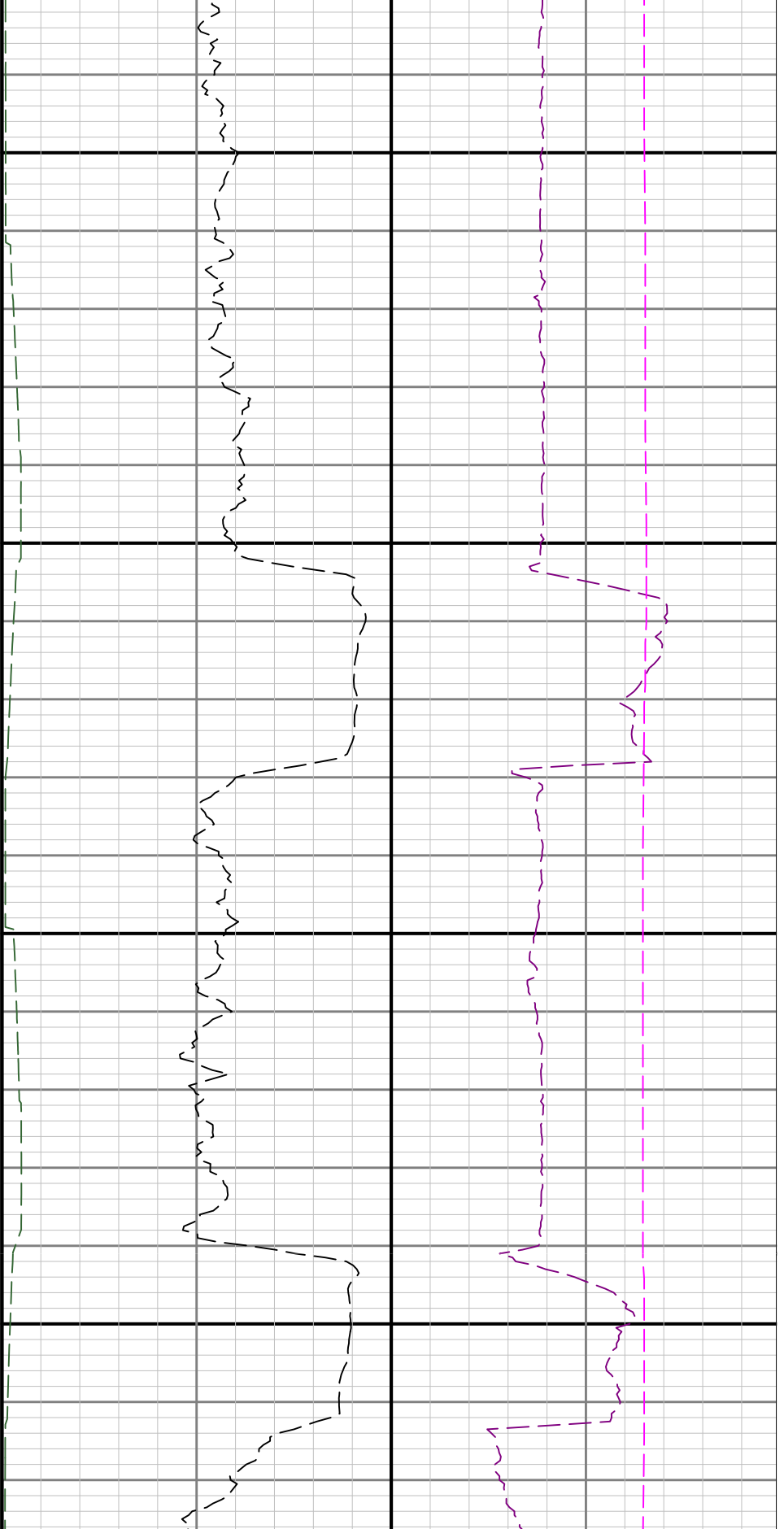
GRSI

0086

0066

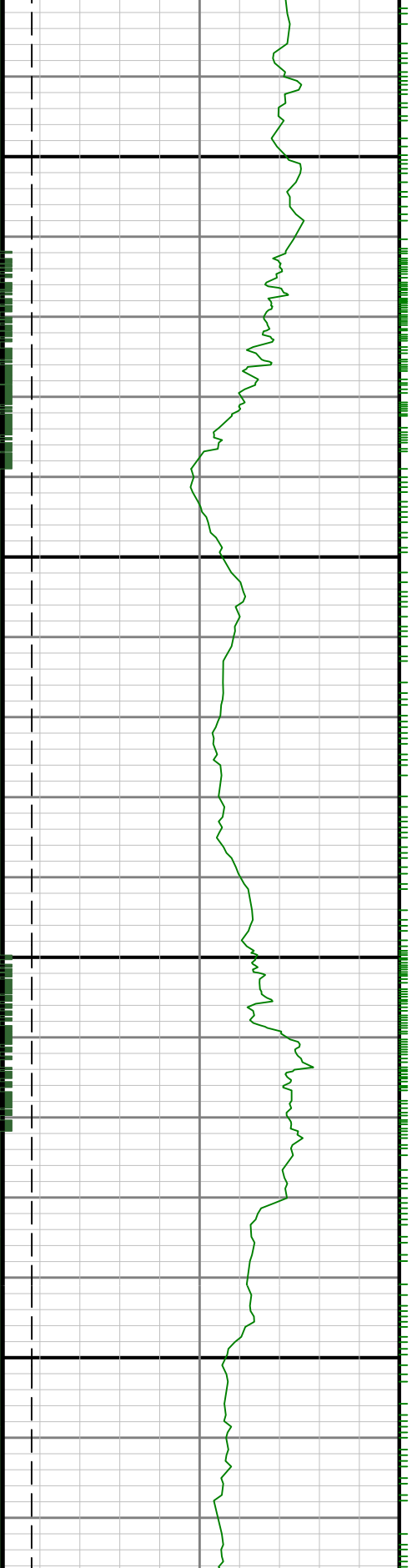


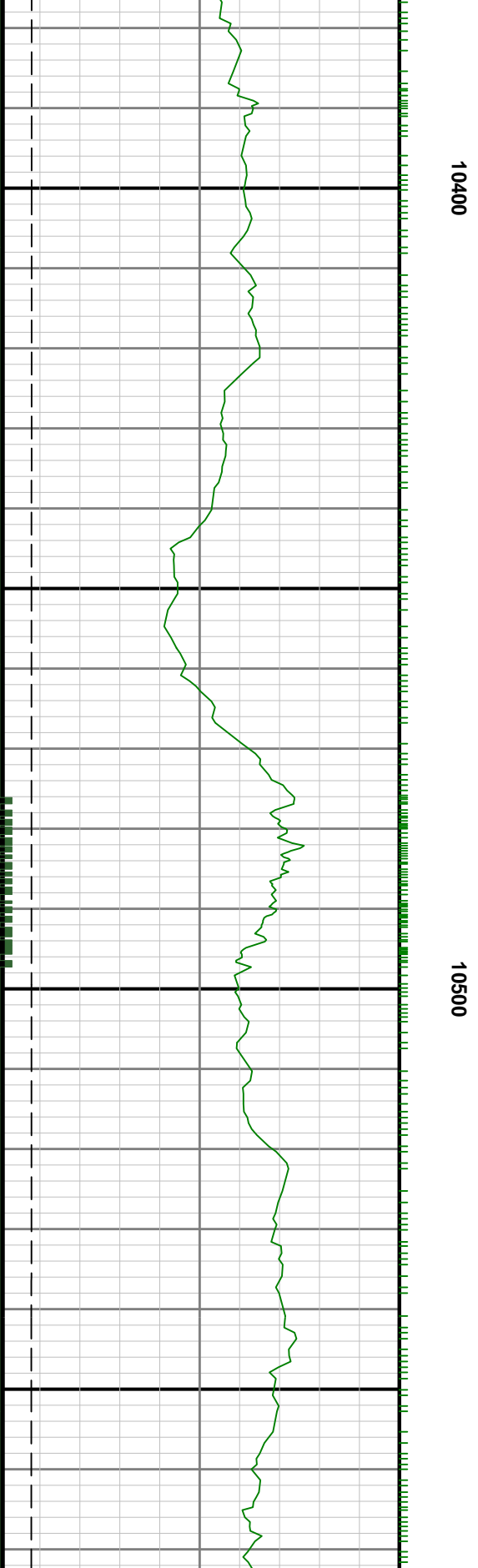


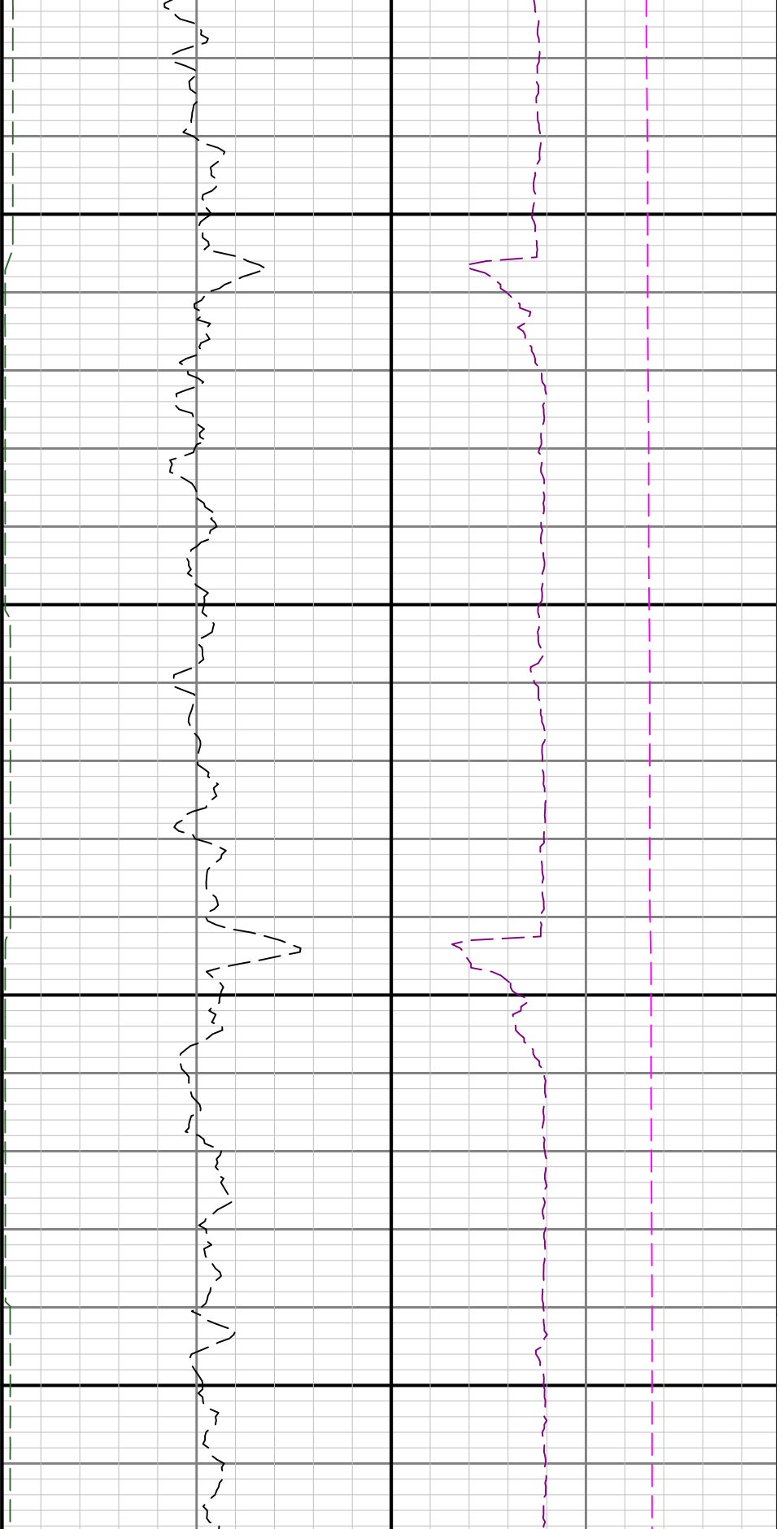


10200

10300

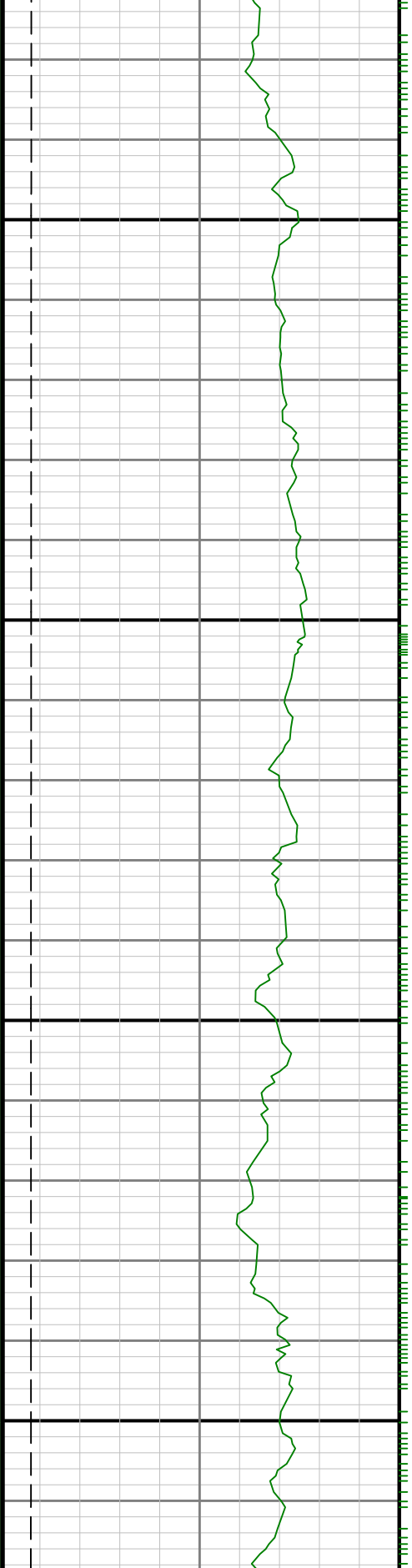


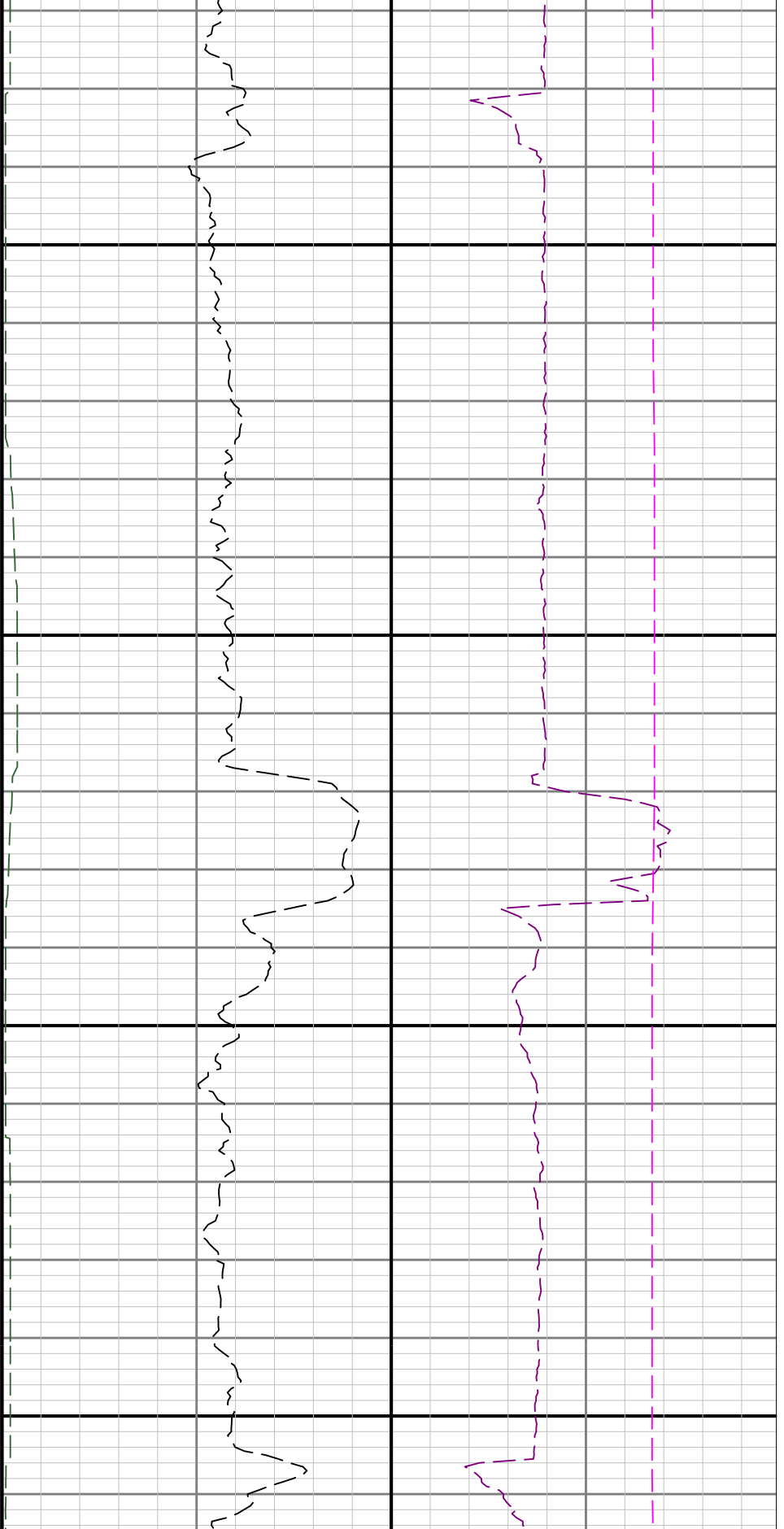




10600

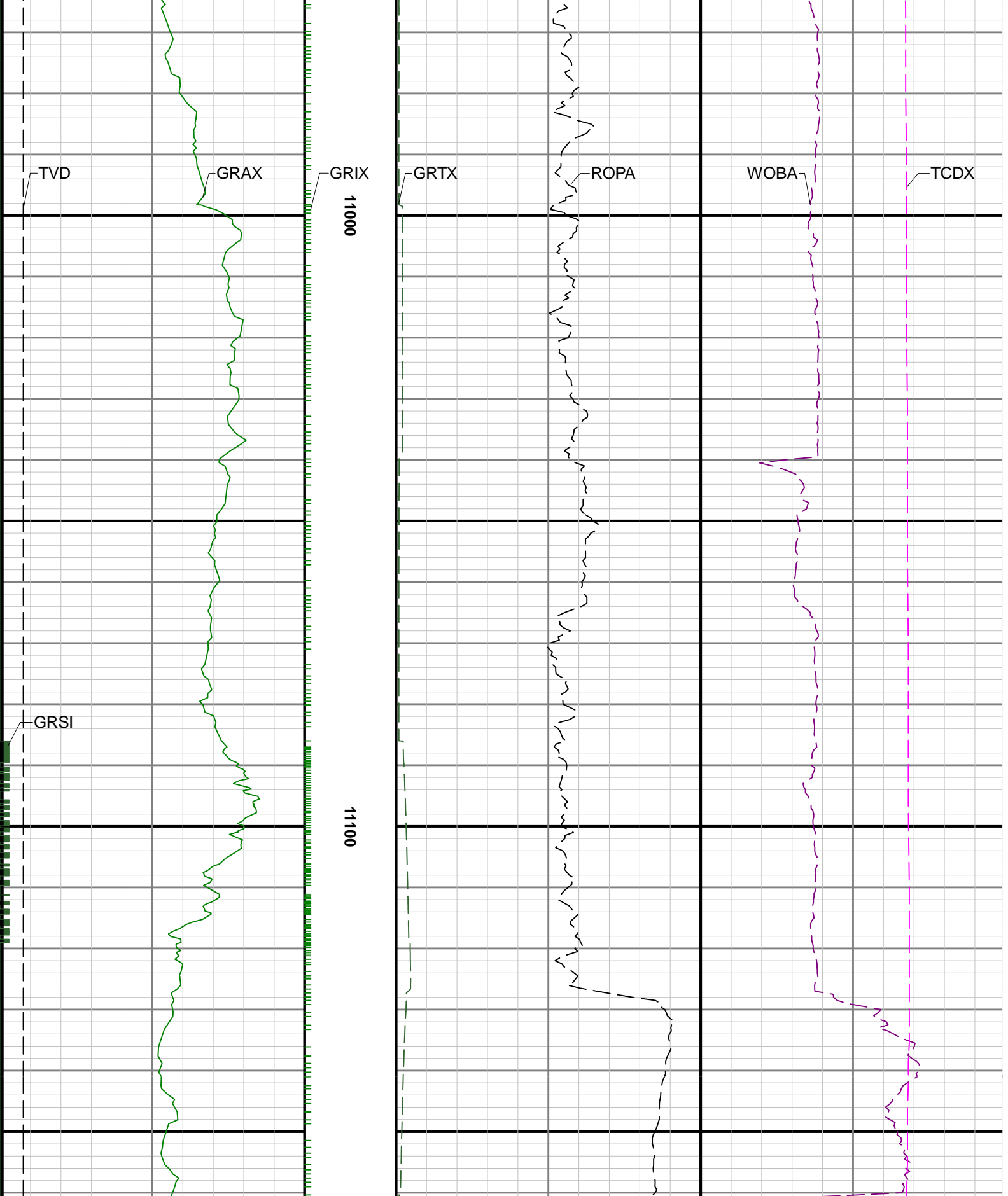
10700

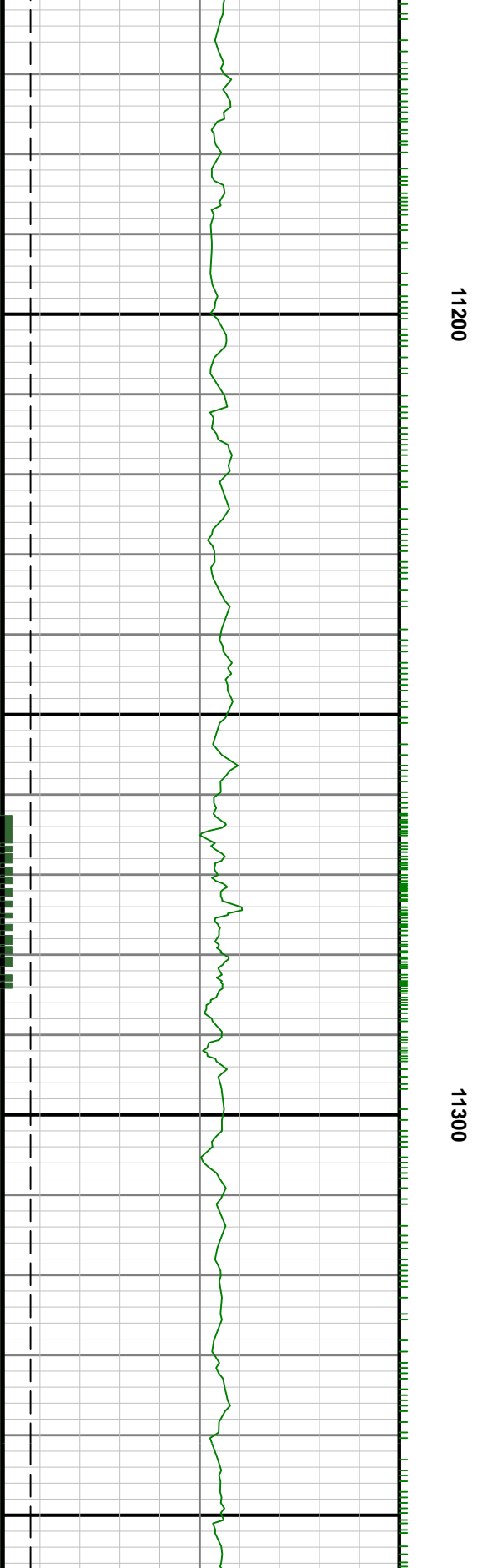


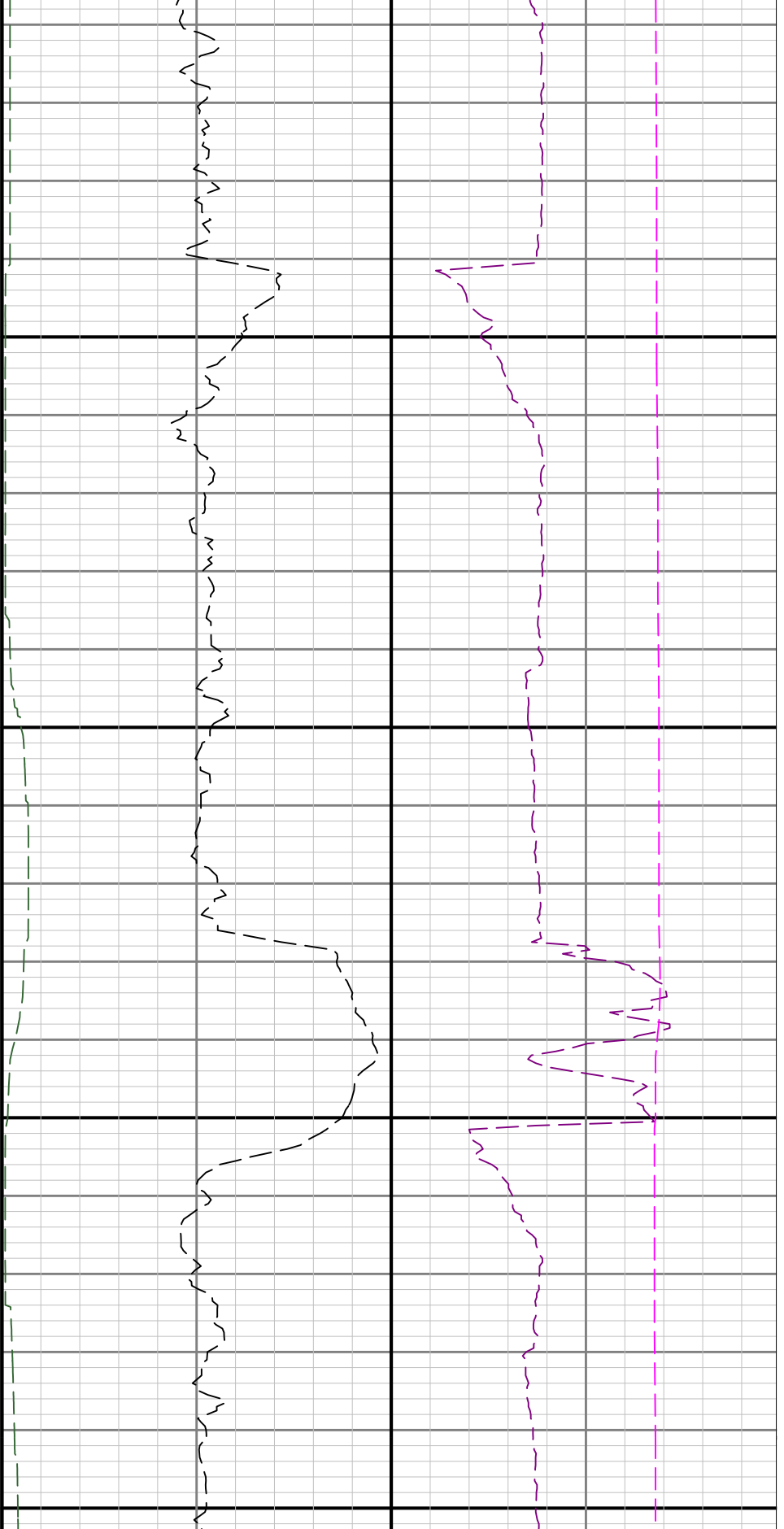


10800

10900

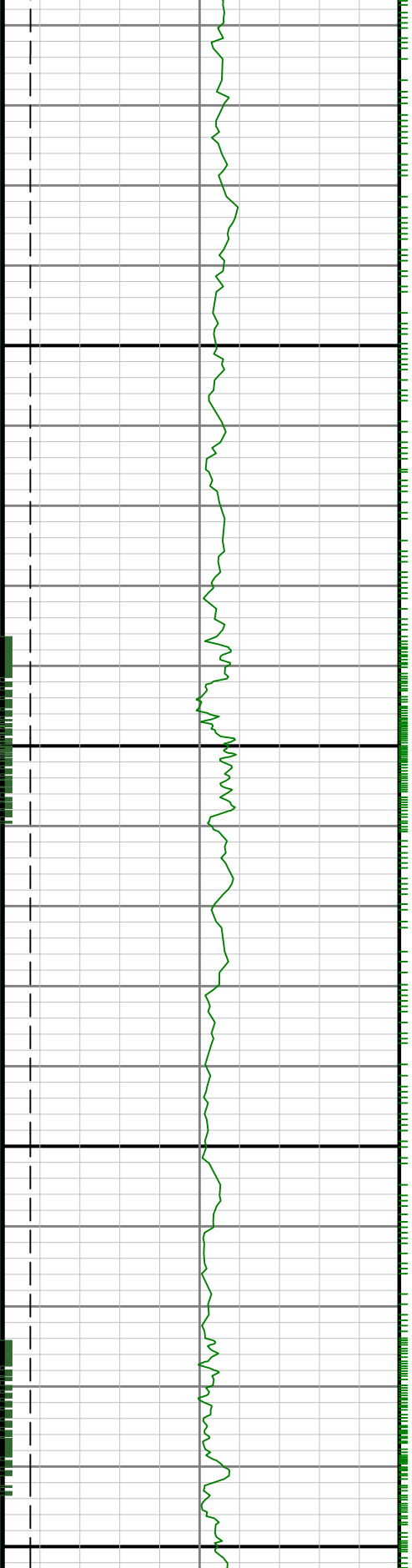


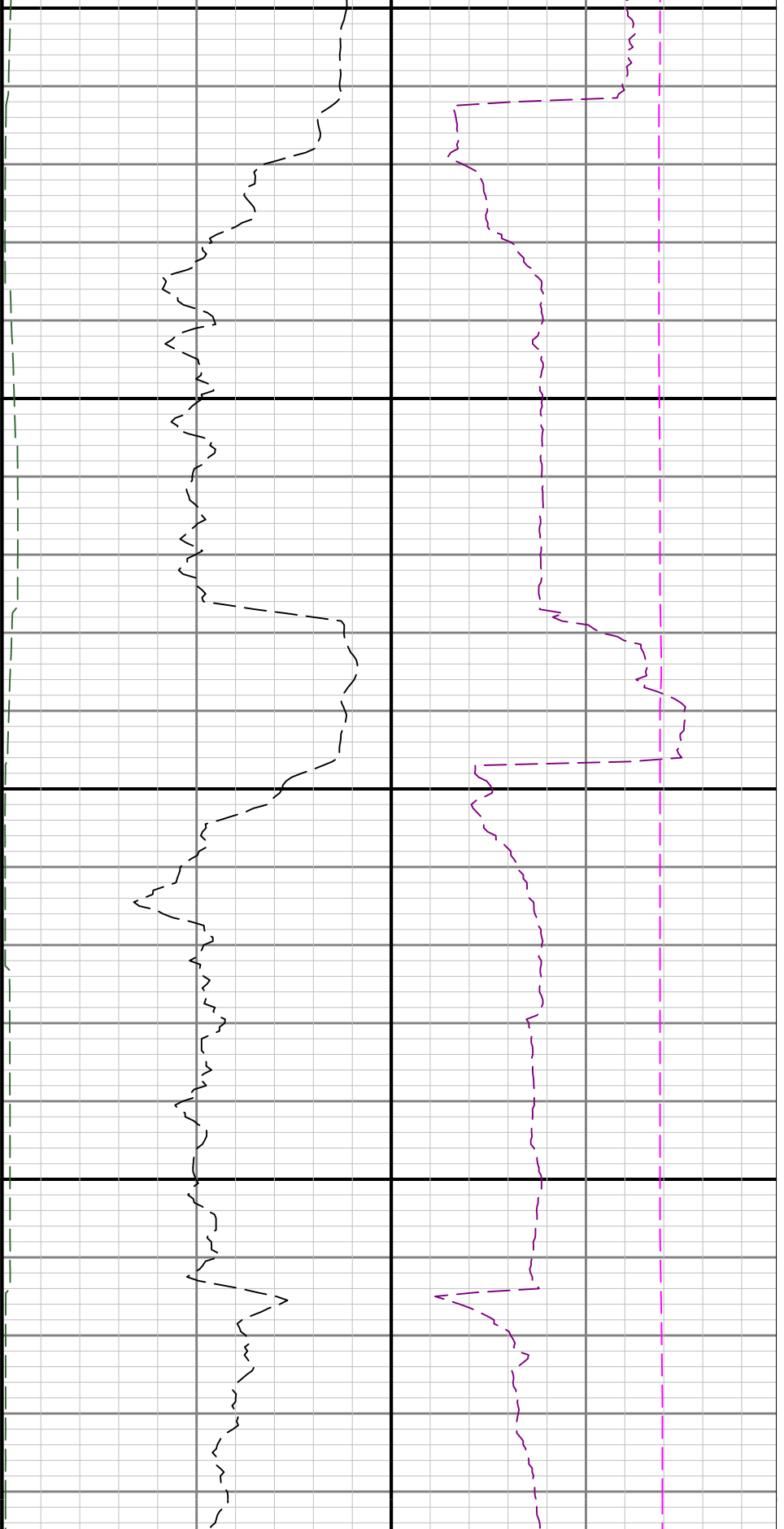




11400

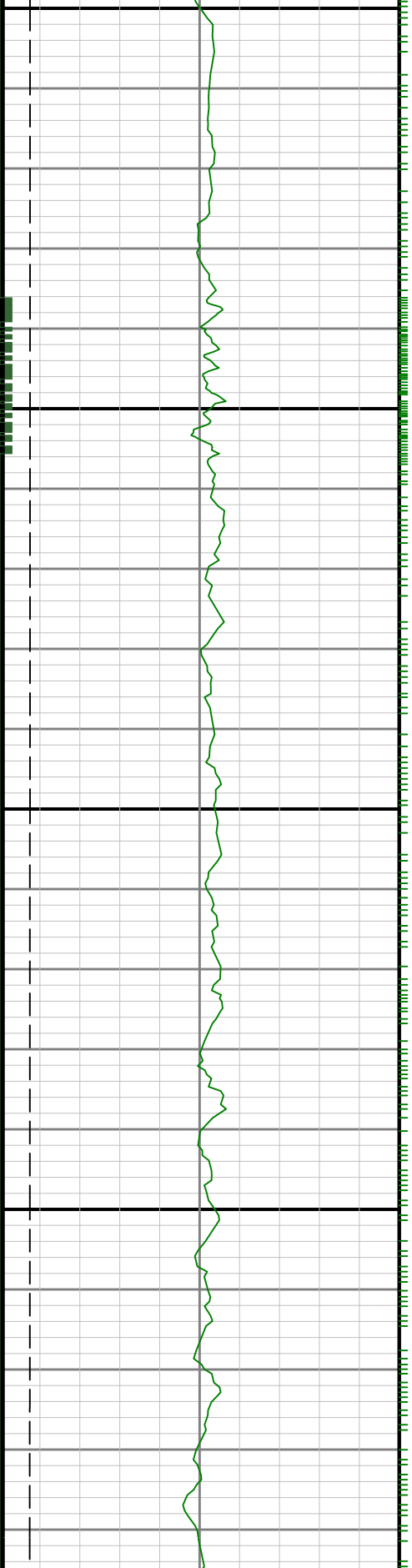
11500

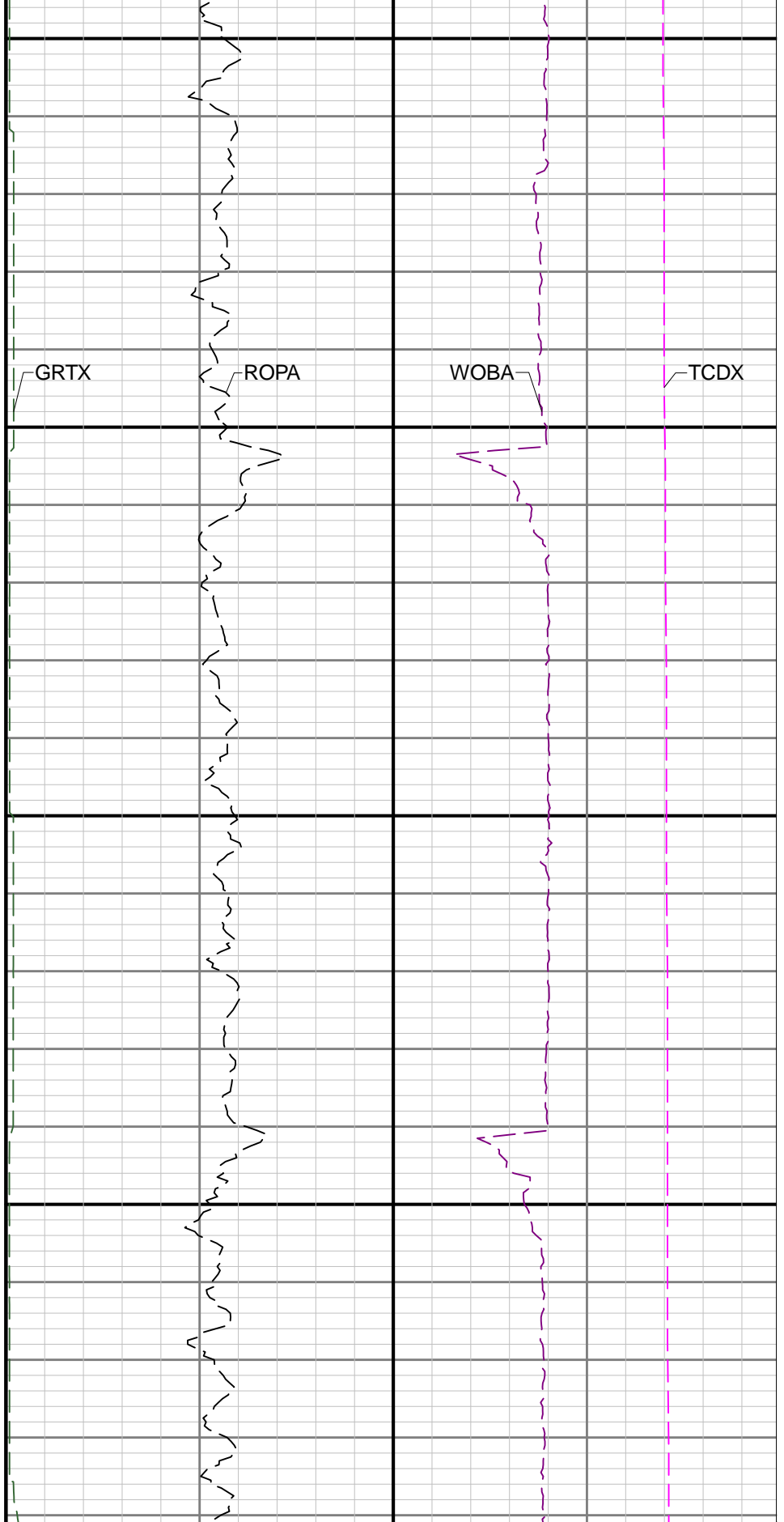
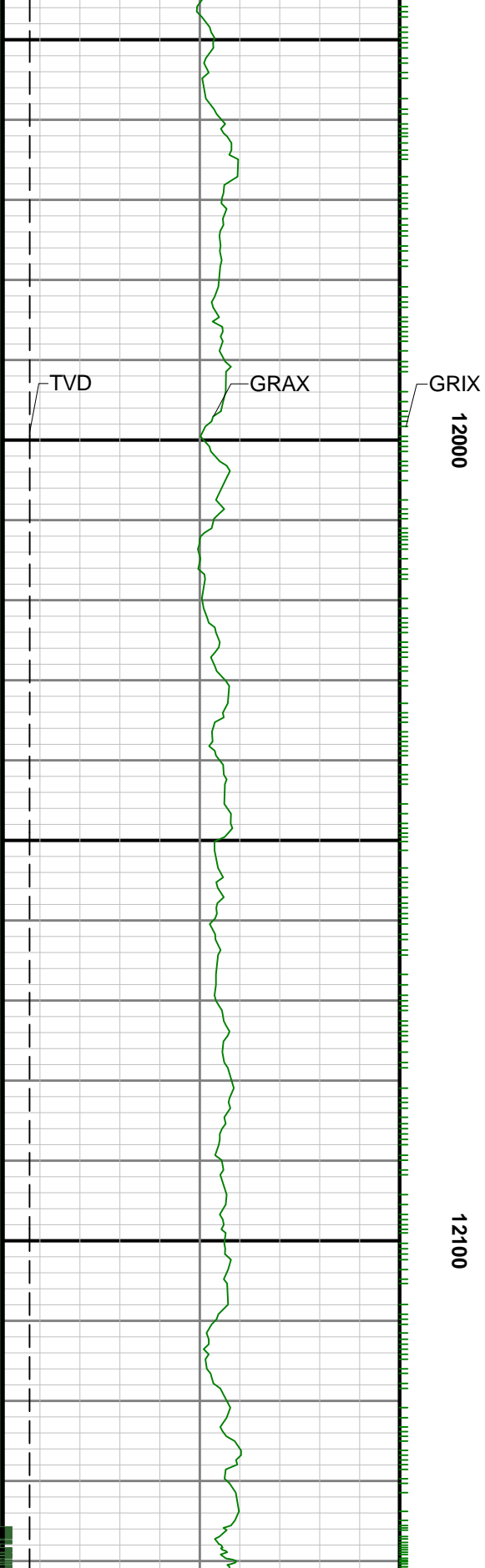


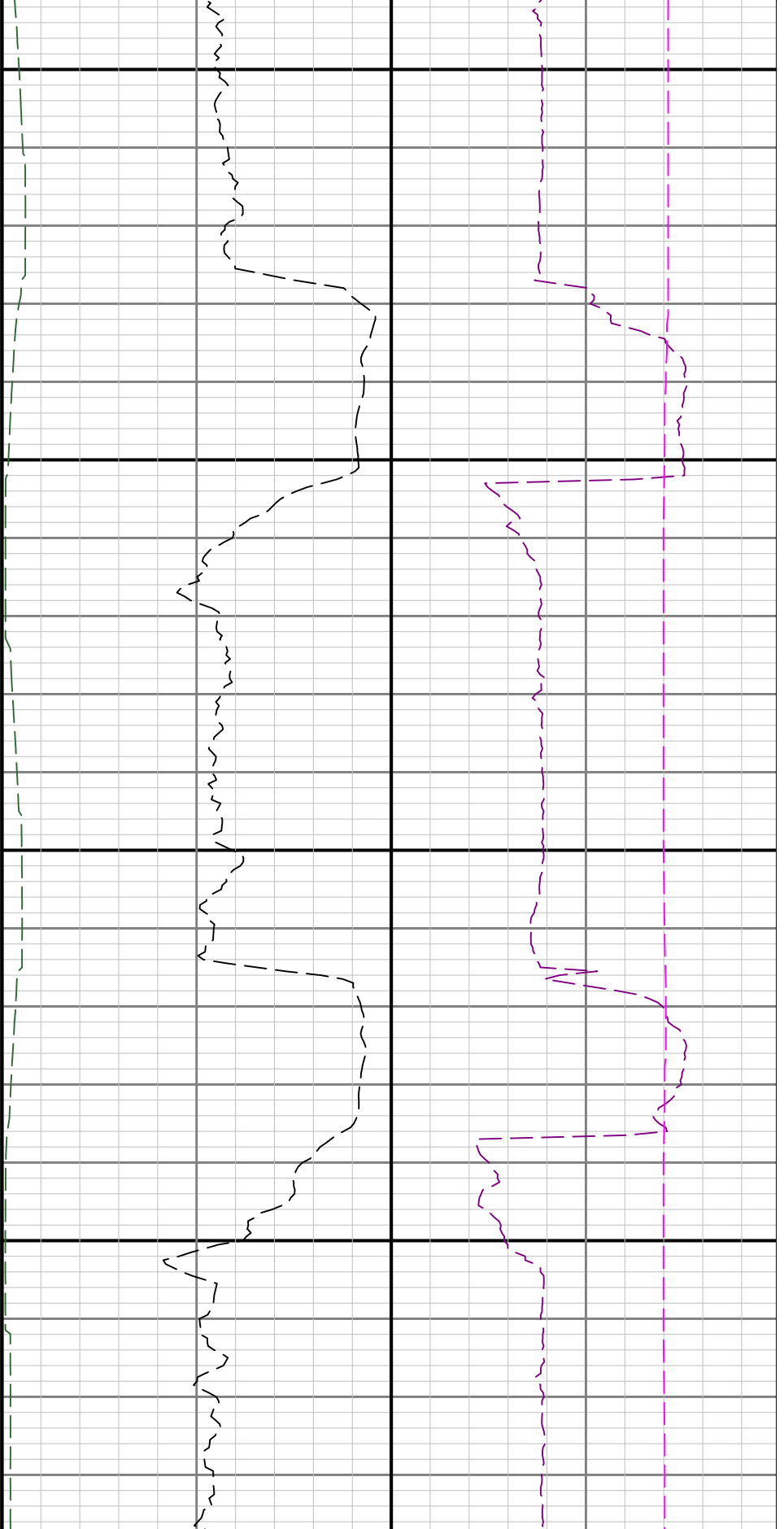


11800

11900

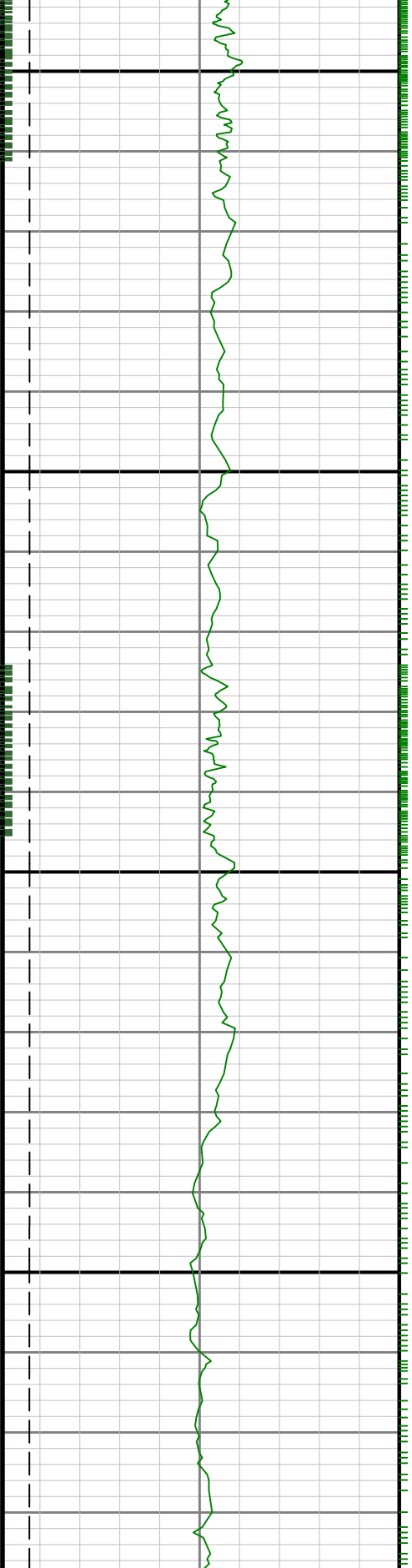


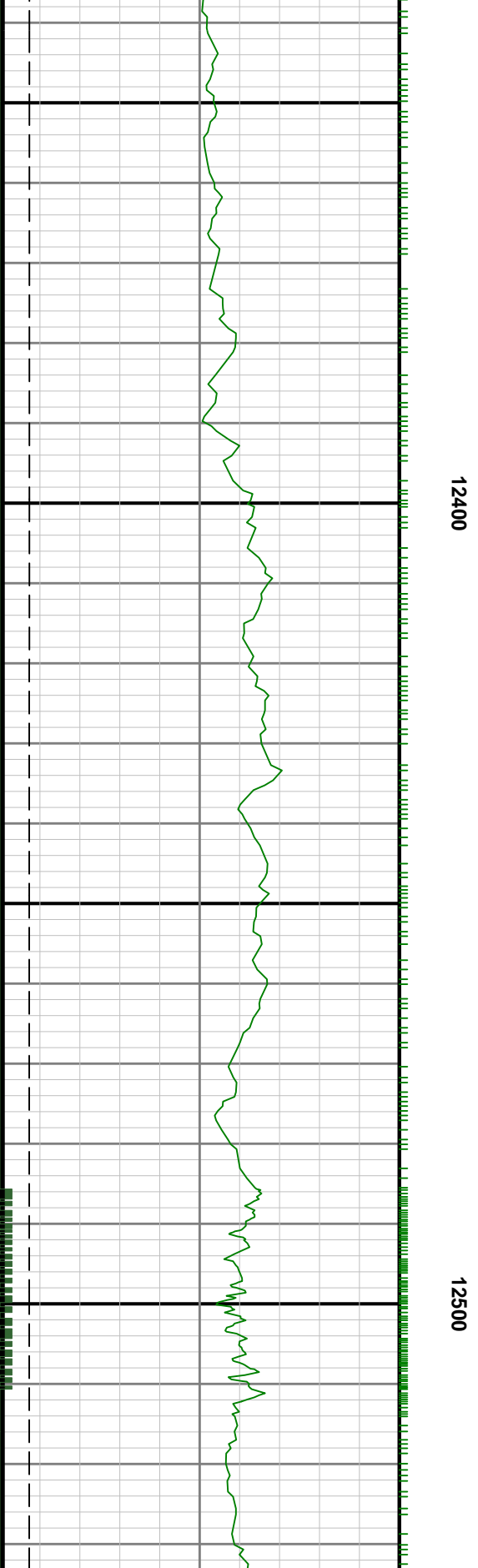


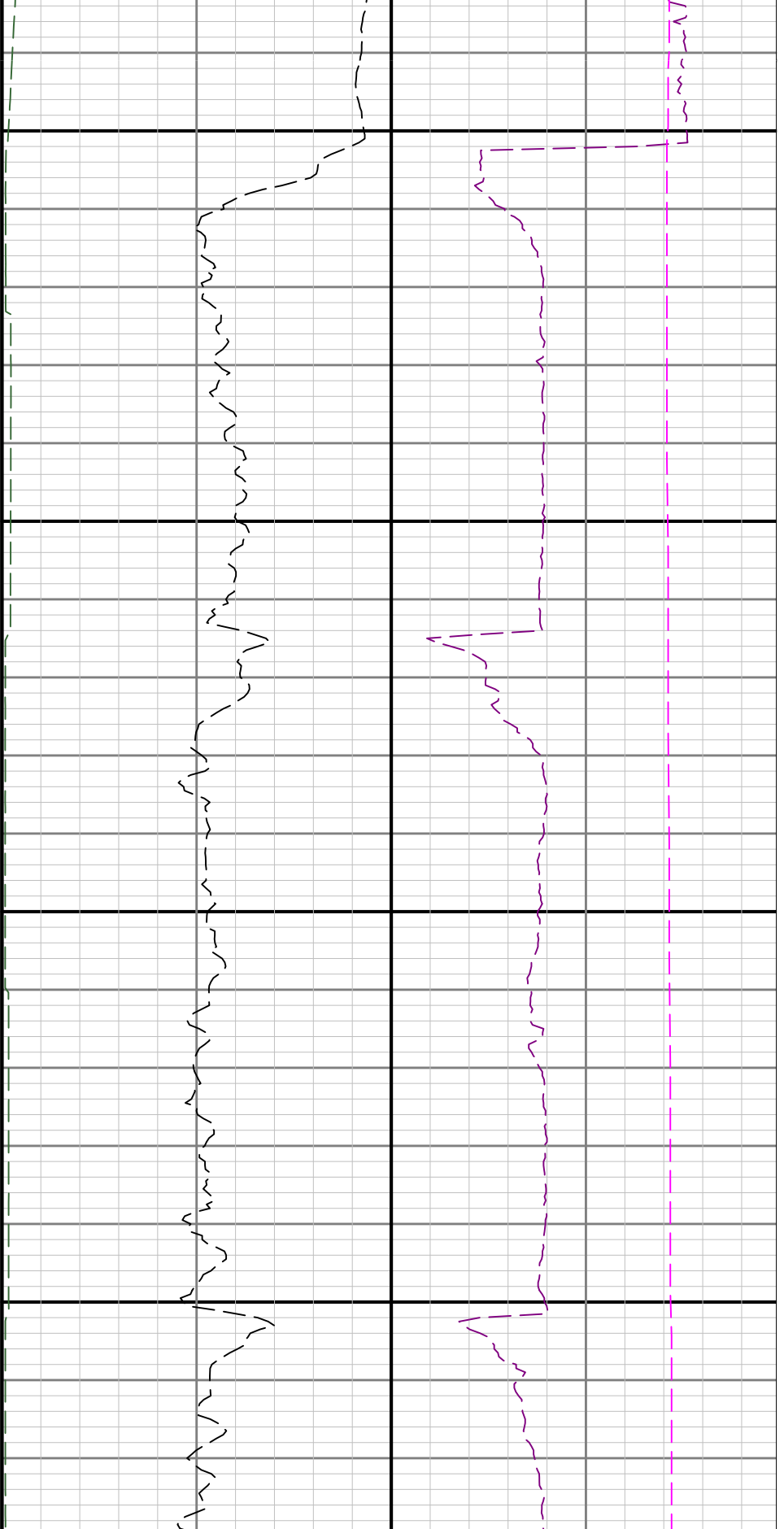


12200

12300

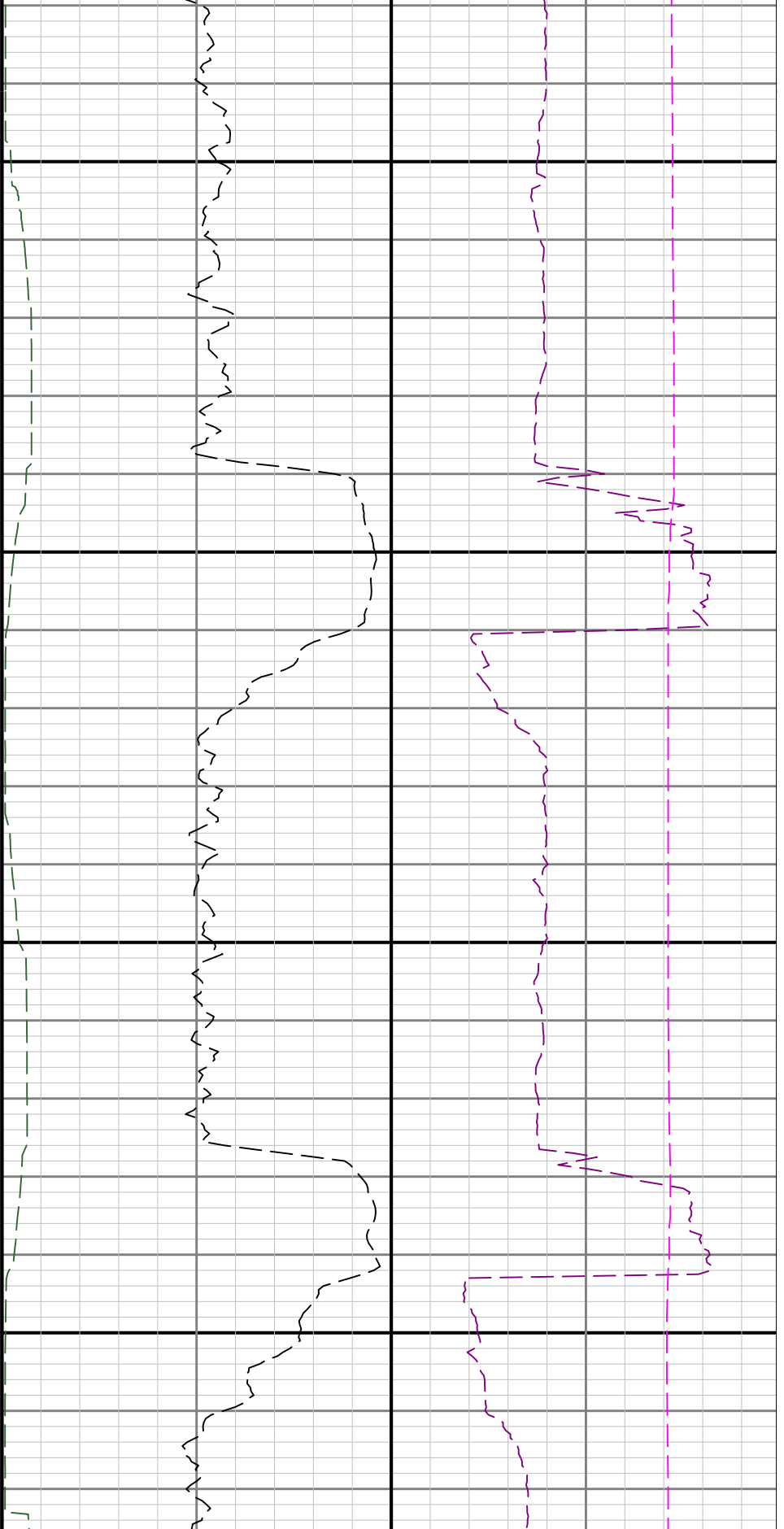






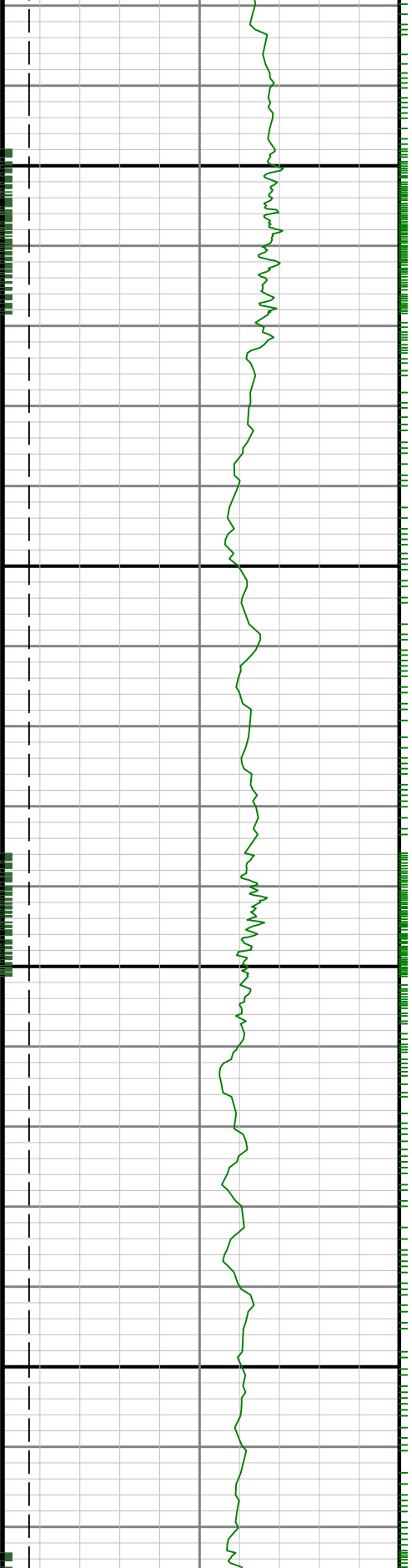
12600

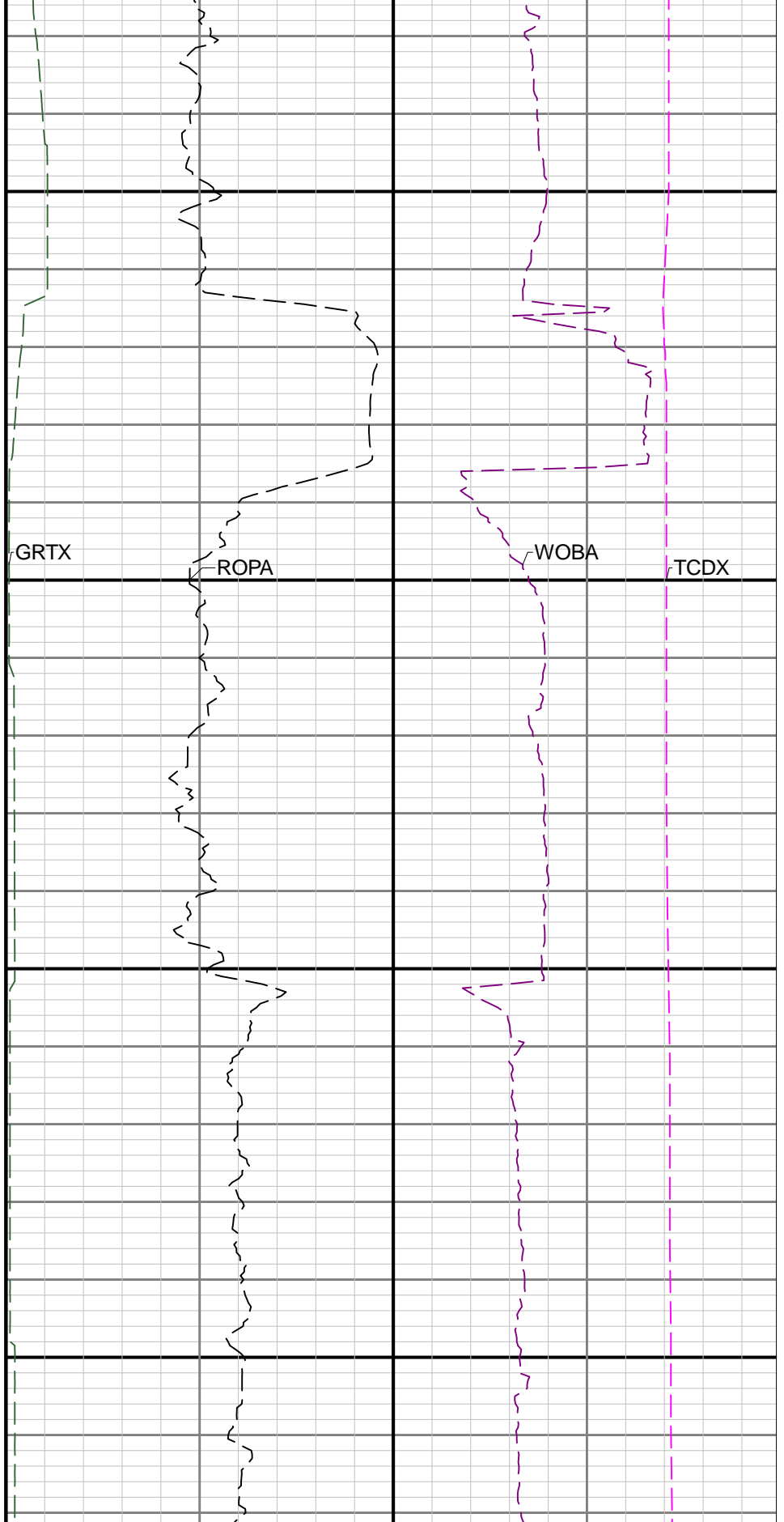
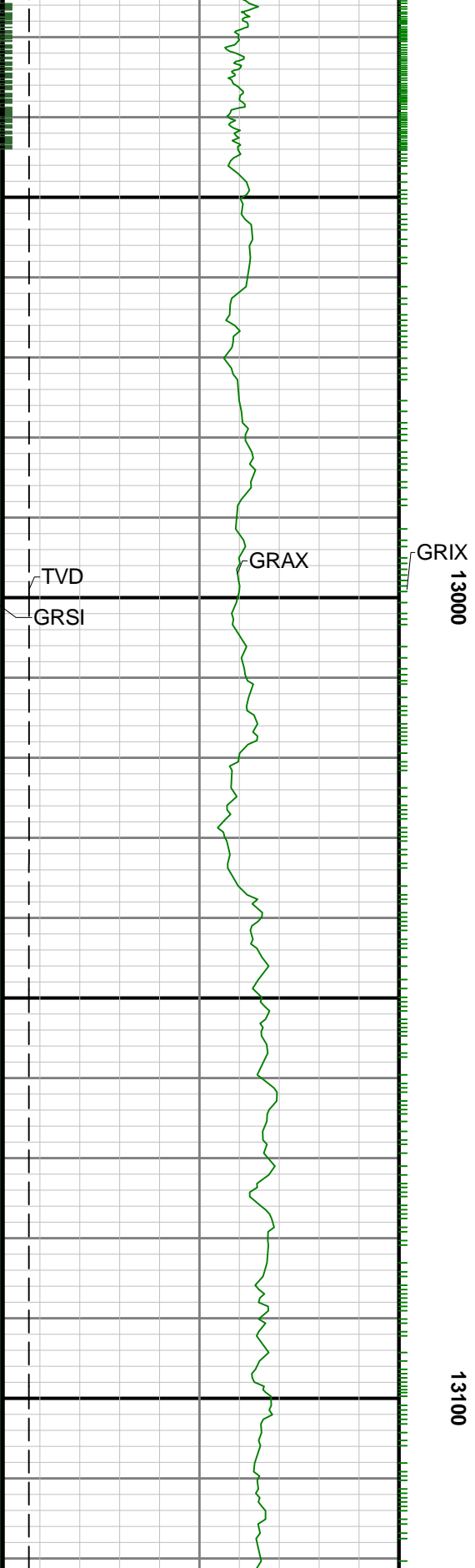
12700

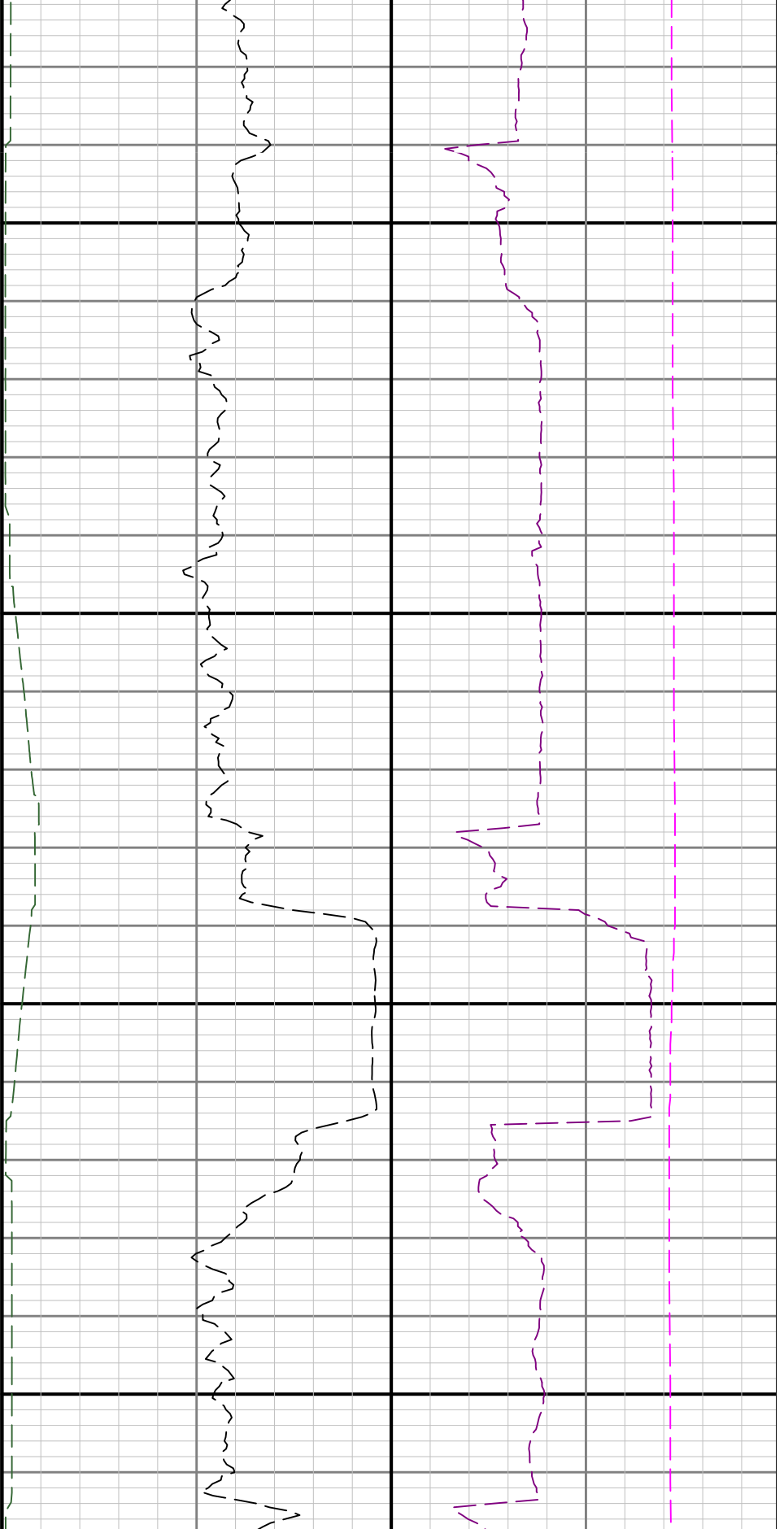


12800

12900







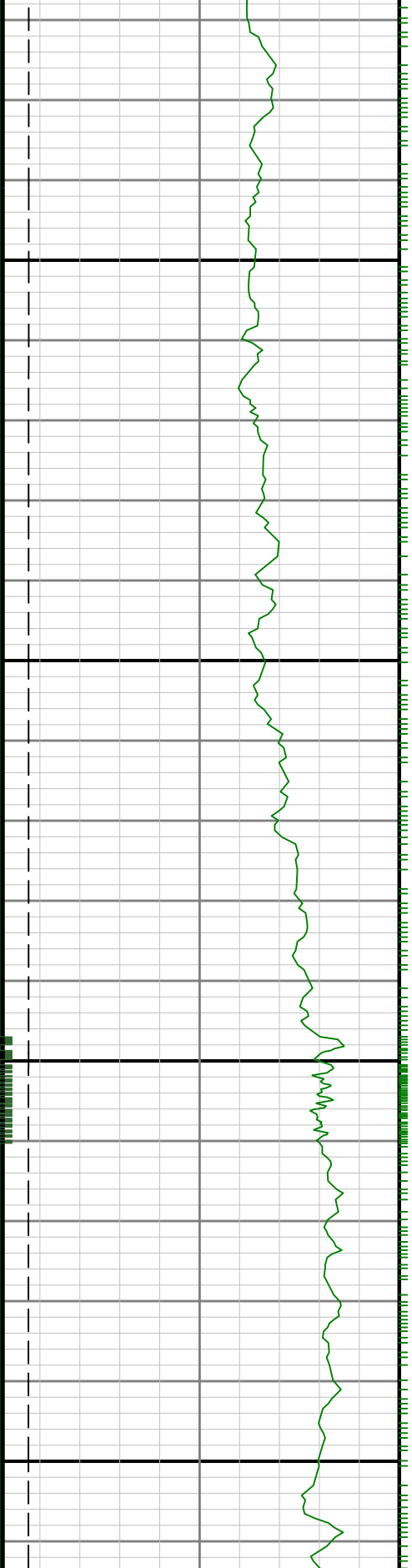
13200

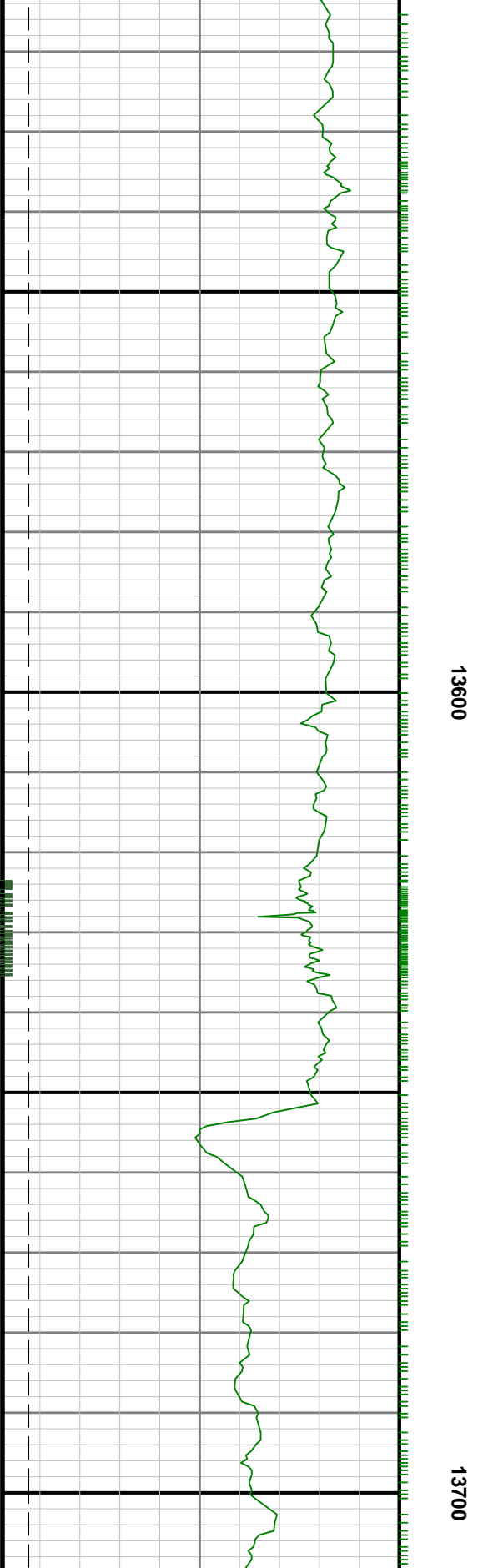
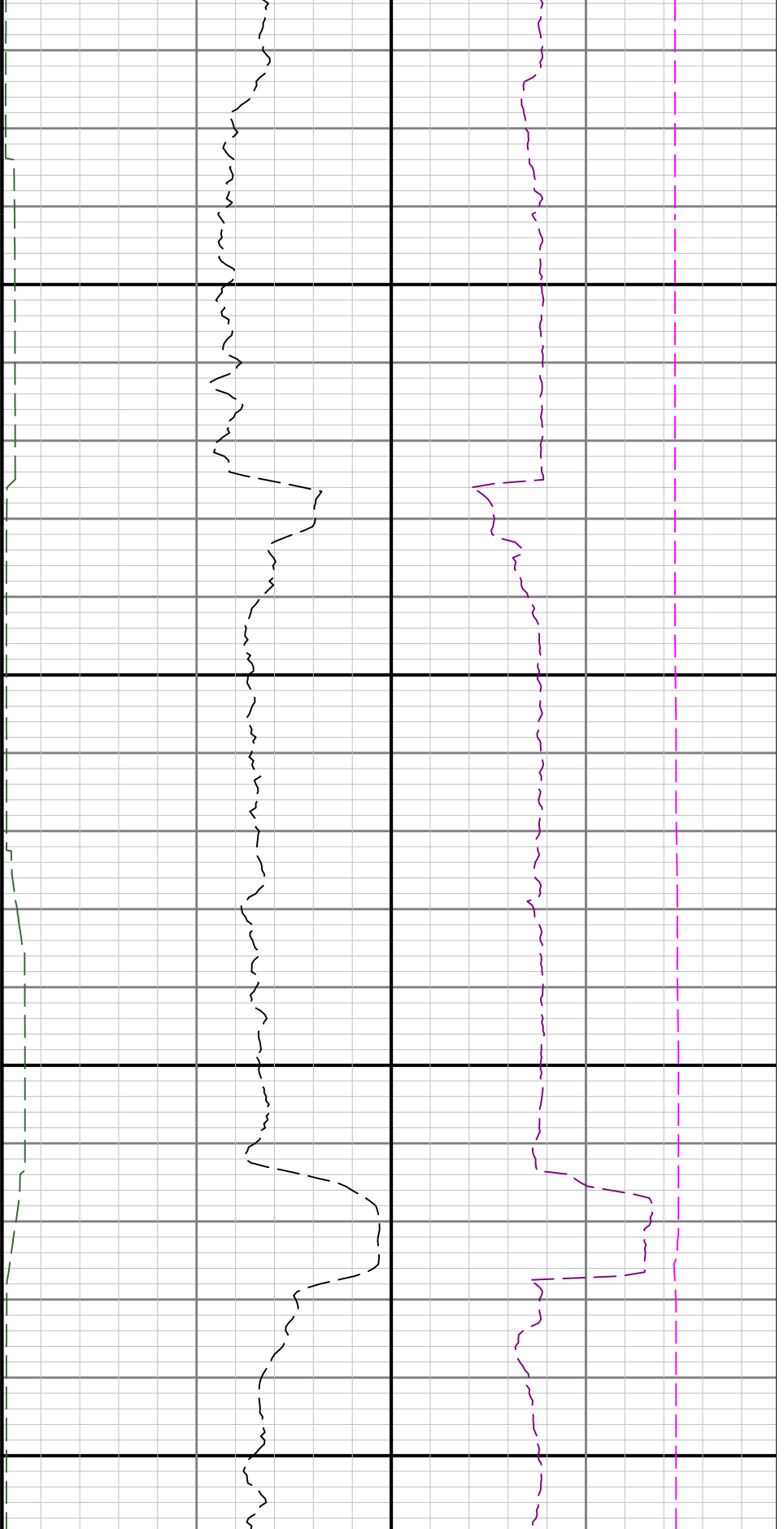
13300

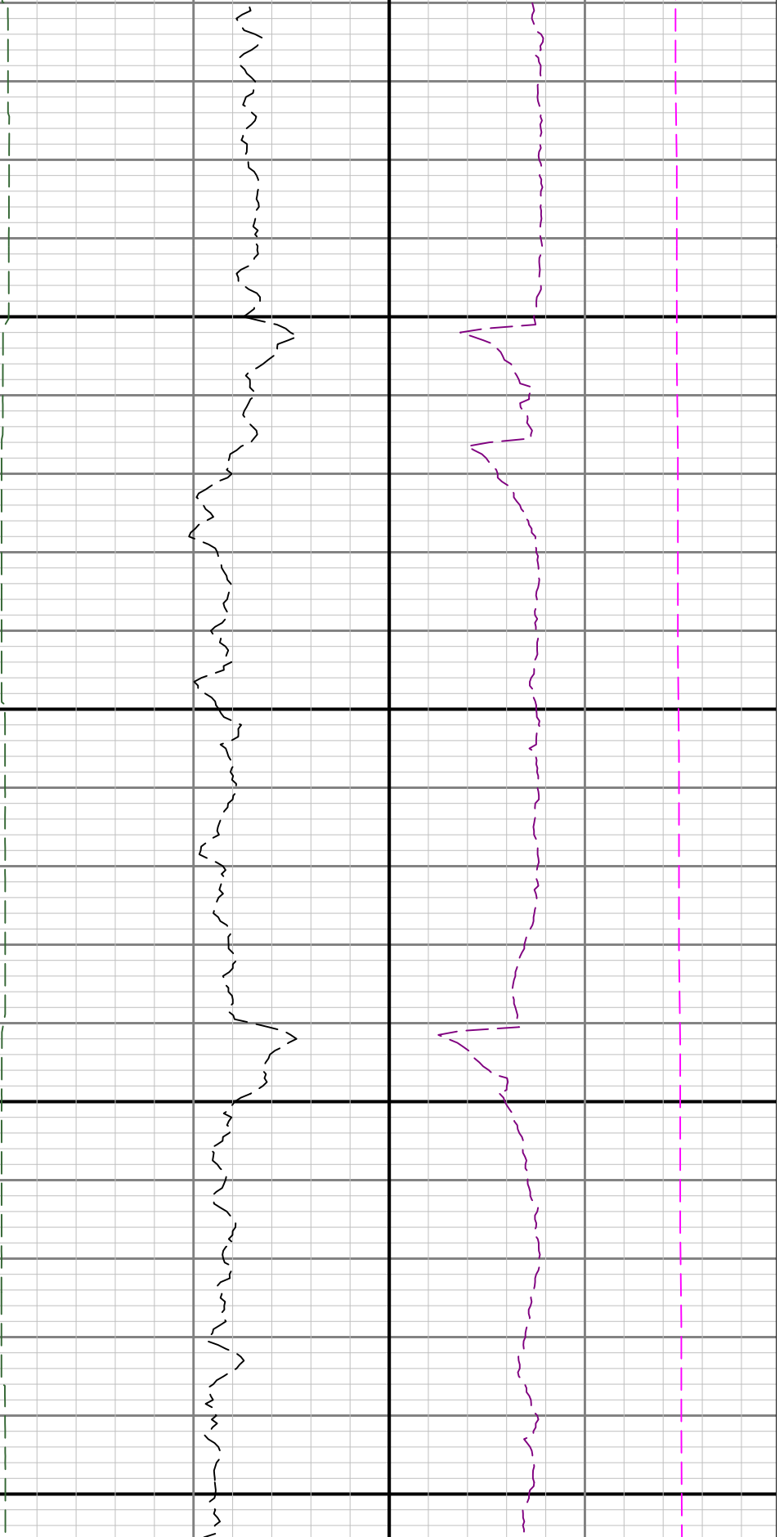


13400

13500







13800

13900

