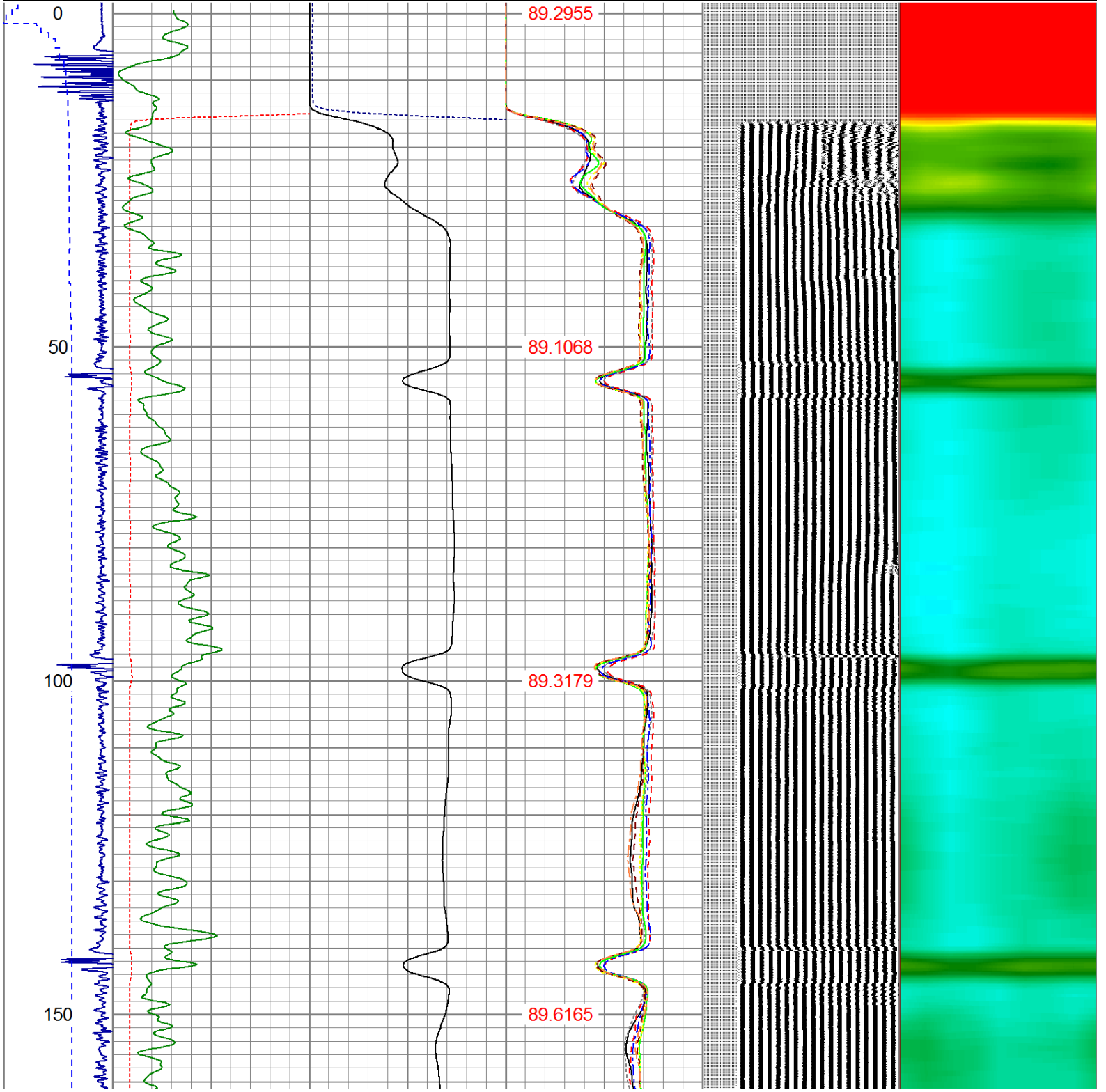
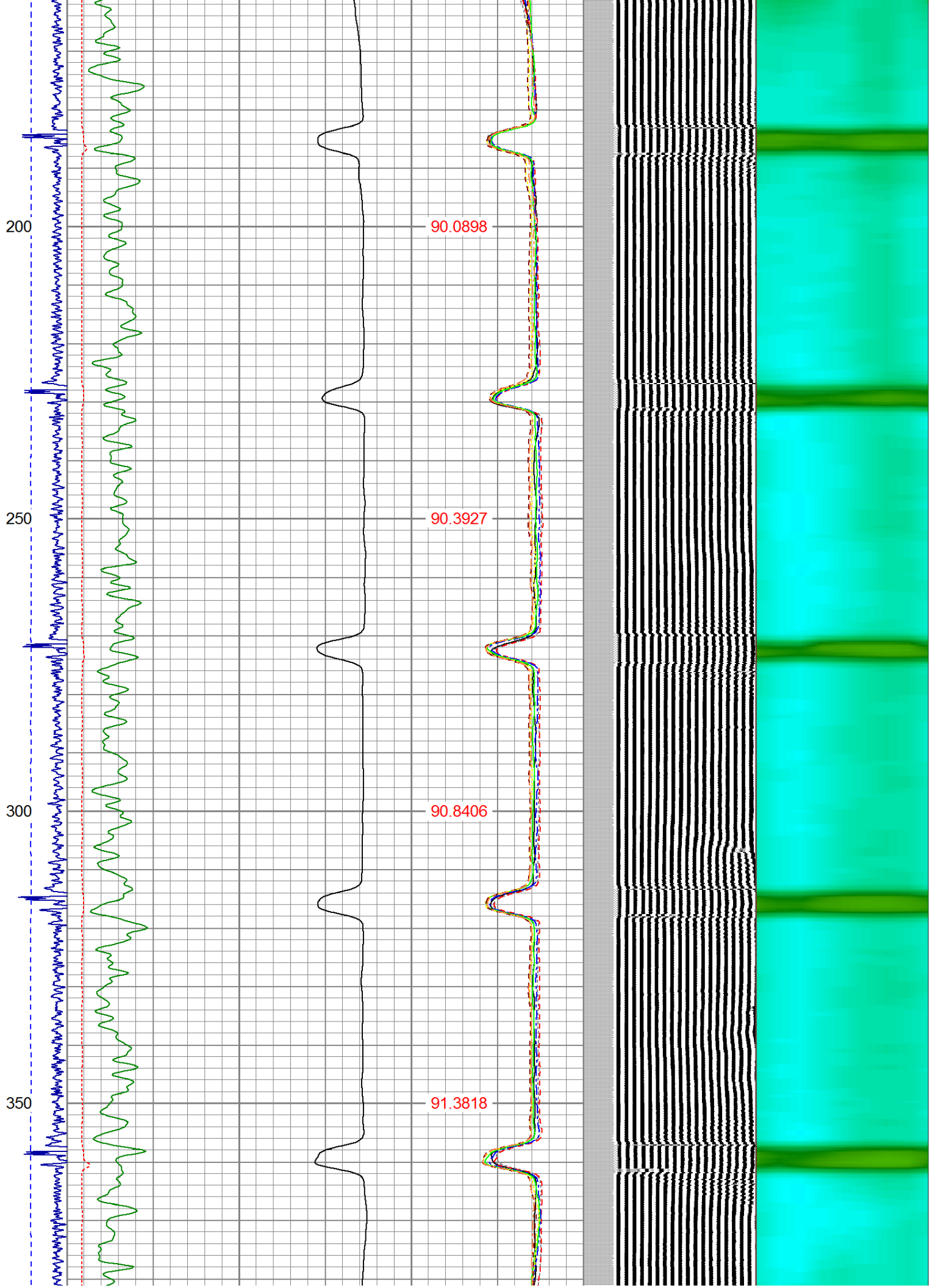


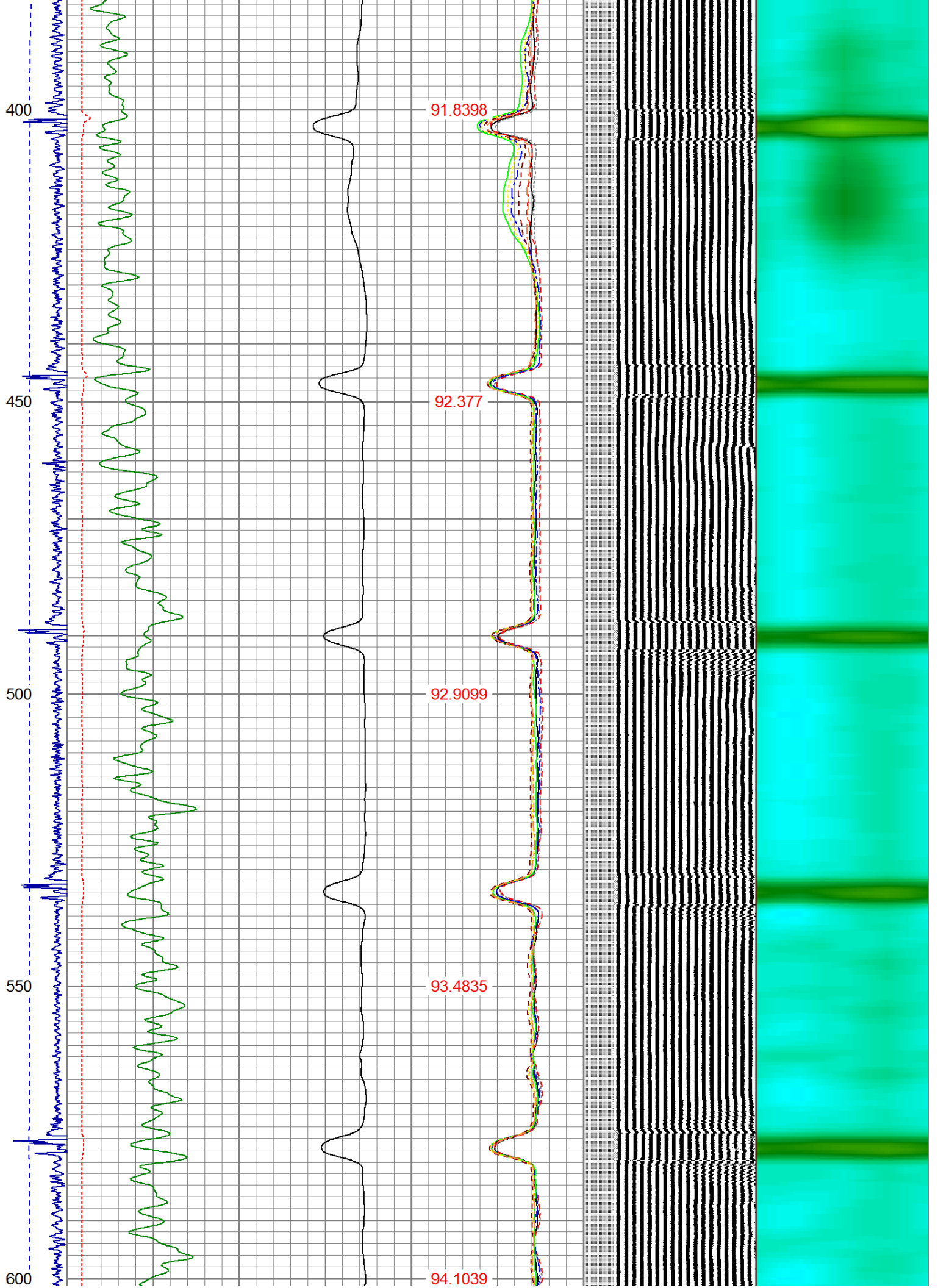
Dataset: rbf 24-15d.db: field/well/run1/pass12
 Total Length: 17.13 ft
 Total Weight: 165.00 lb
 O.D.: 2.75 in

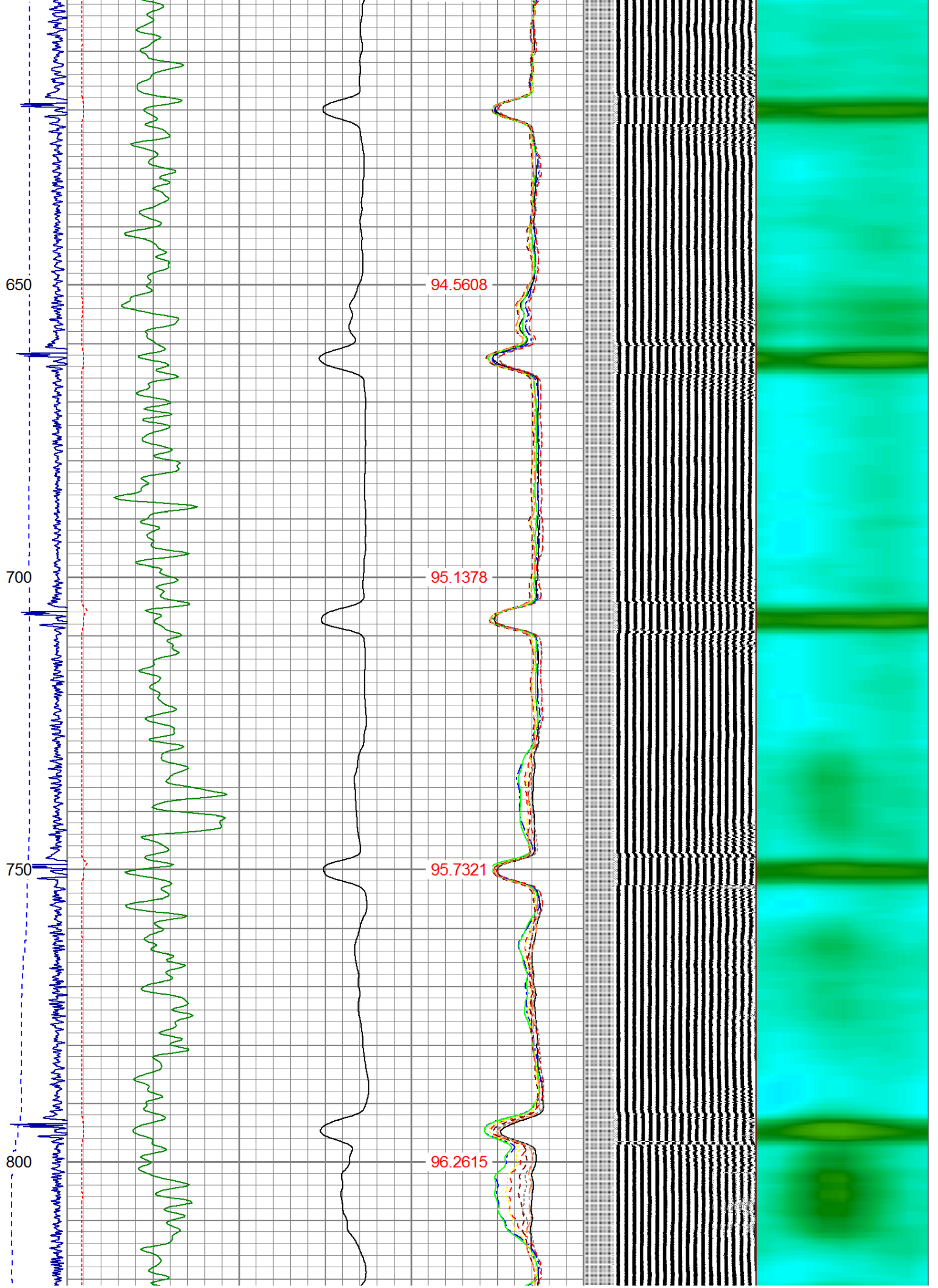
Database File: rbf 24-15d.db
 Dataset Pathname: pass12
 Presentation Format: ips_rbt

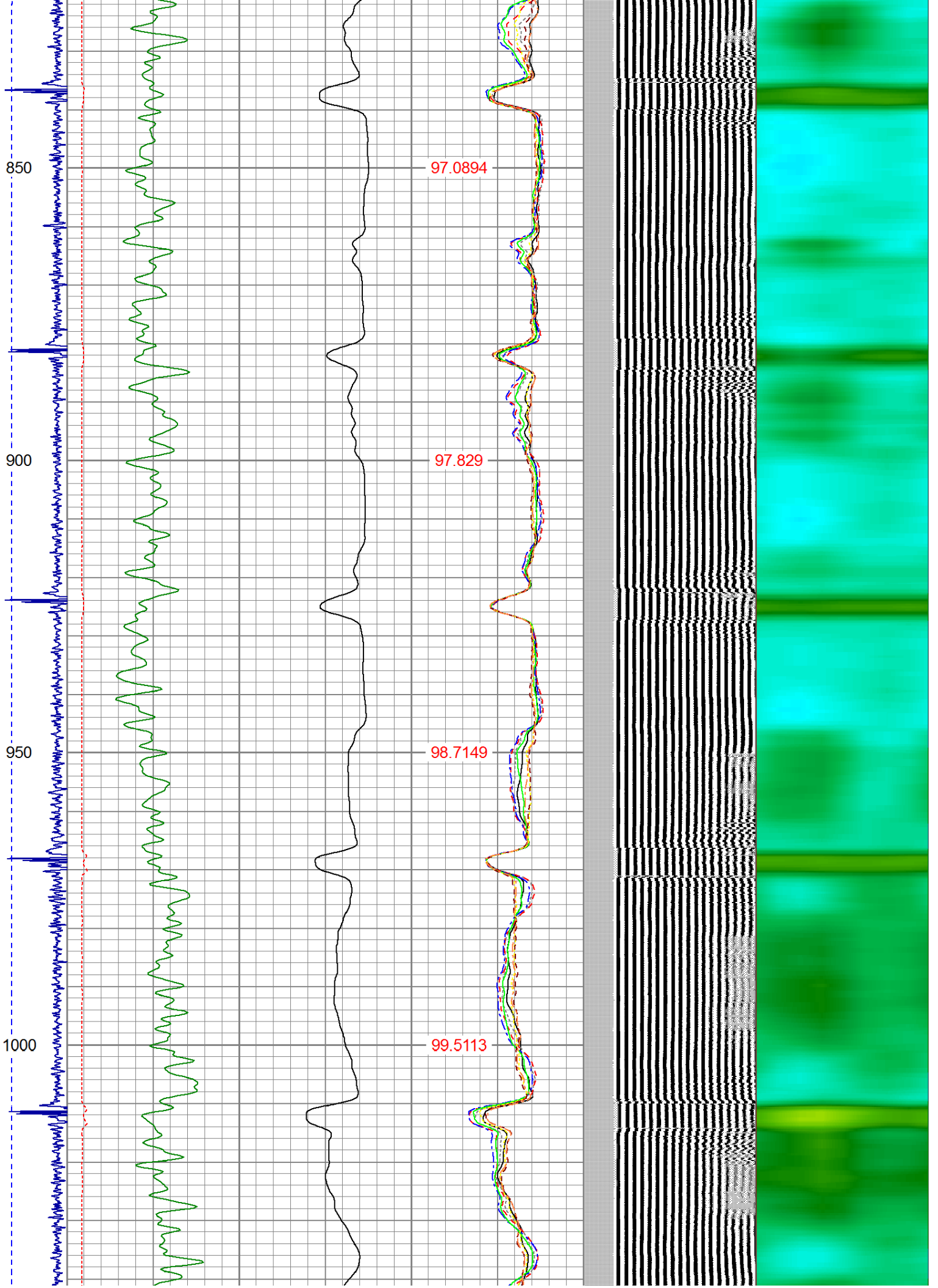
-9	CCL	1	200	TT (usec)	1000	0	AMP (mV)	100	0	AMPS1	100	200	VDL	1200	1	Cement Map	8
LSPD			0	GR (GAPI)	200	0	AMPx5 (mV)	20	0	AMPS2	100				1		100
(ft/min)			200	GR (GAPI)	400				0	AMPS3	100						
0									0	AMPS4	100						
									0	AMPS5	100						
									0	AMPS6	100						
									0	AMPS7	100						
									0	AMPS8	100						
										IntTemp							
										(degF)							

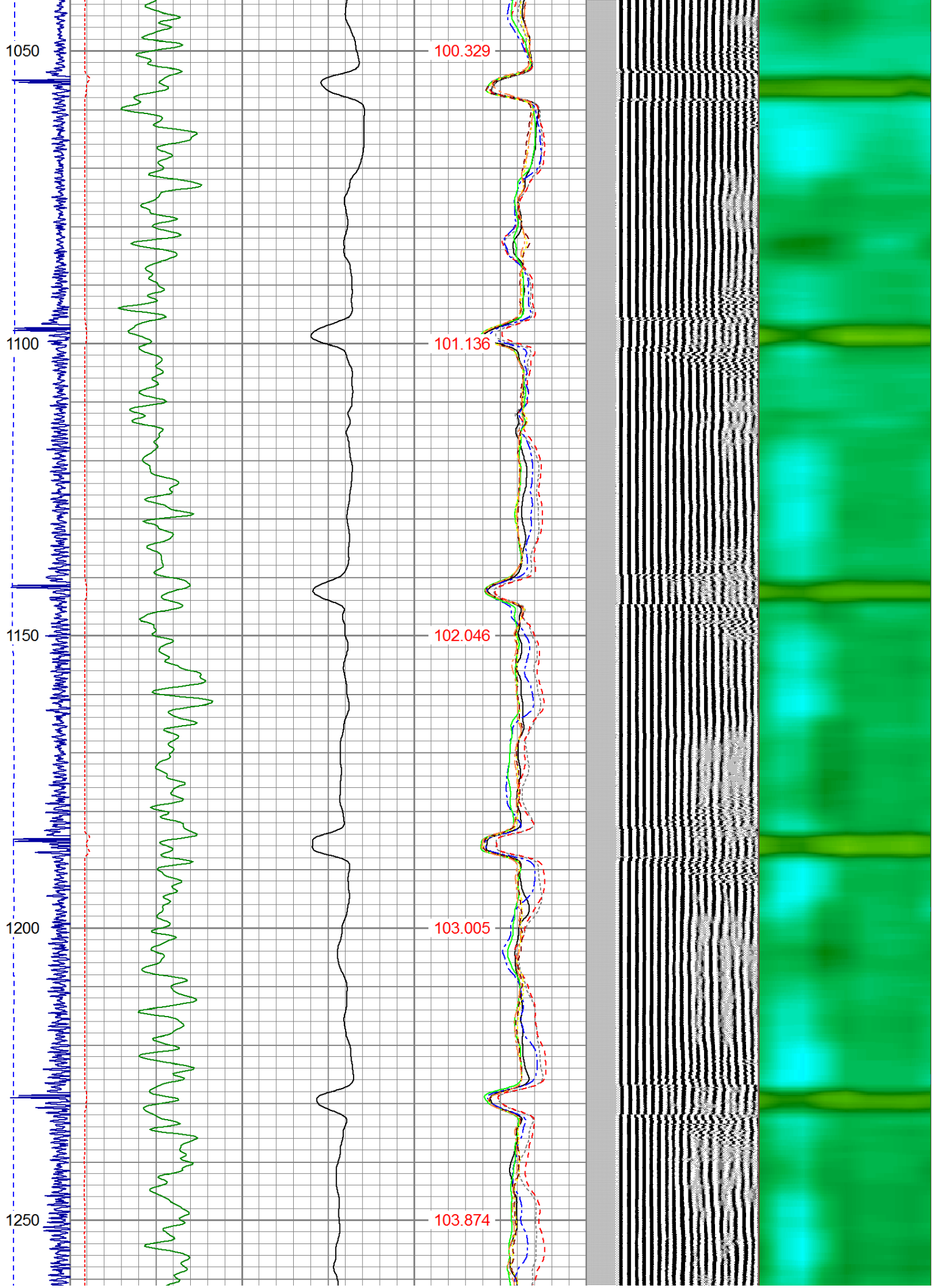


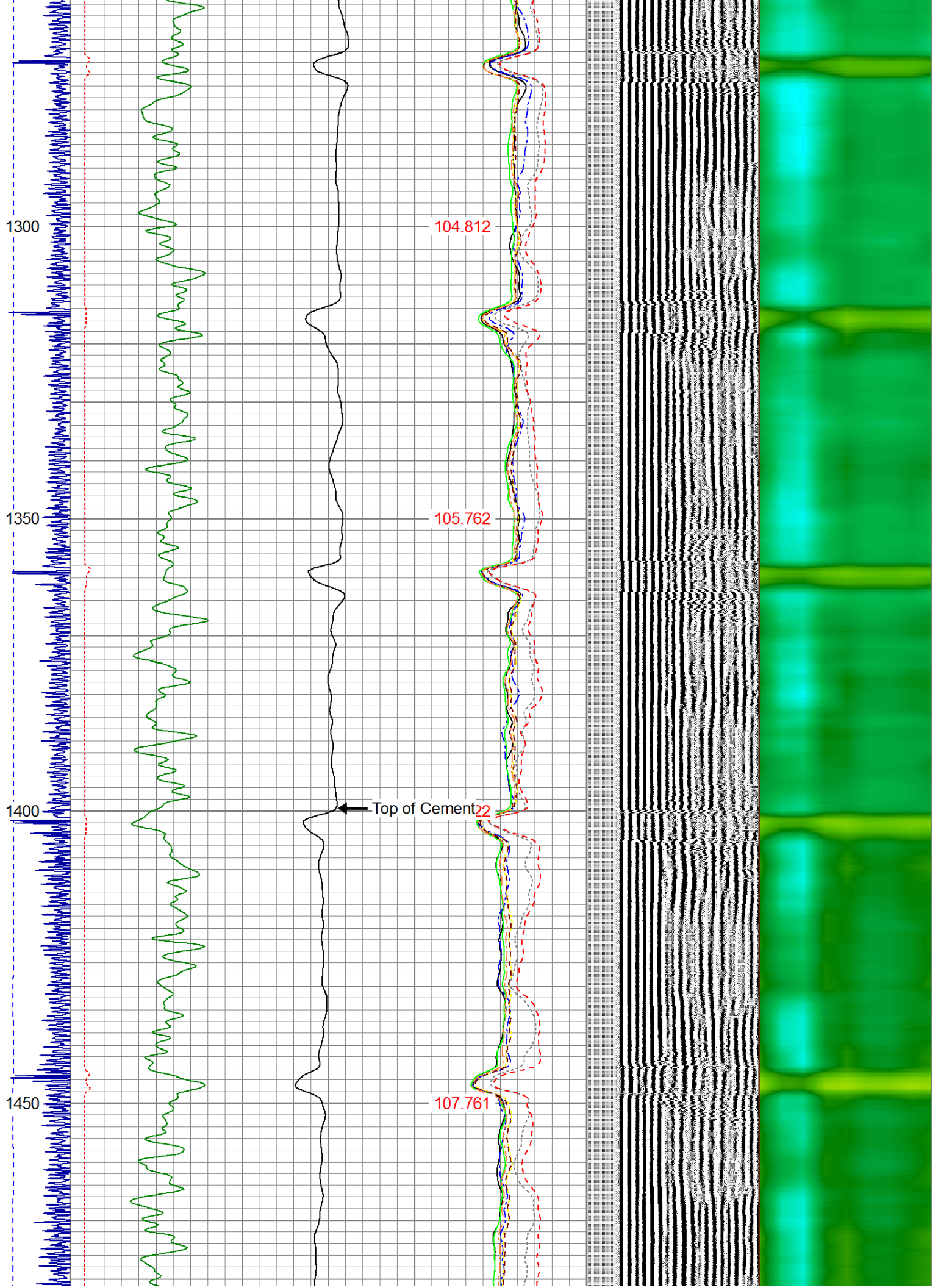


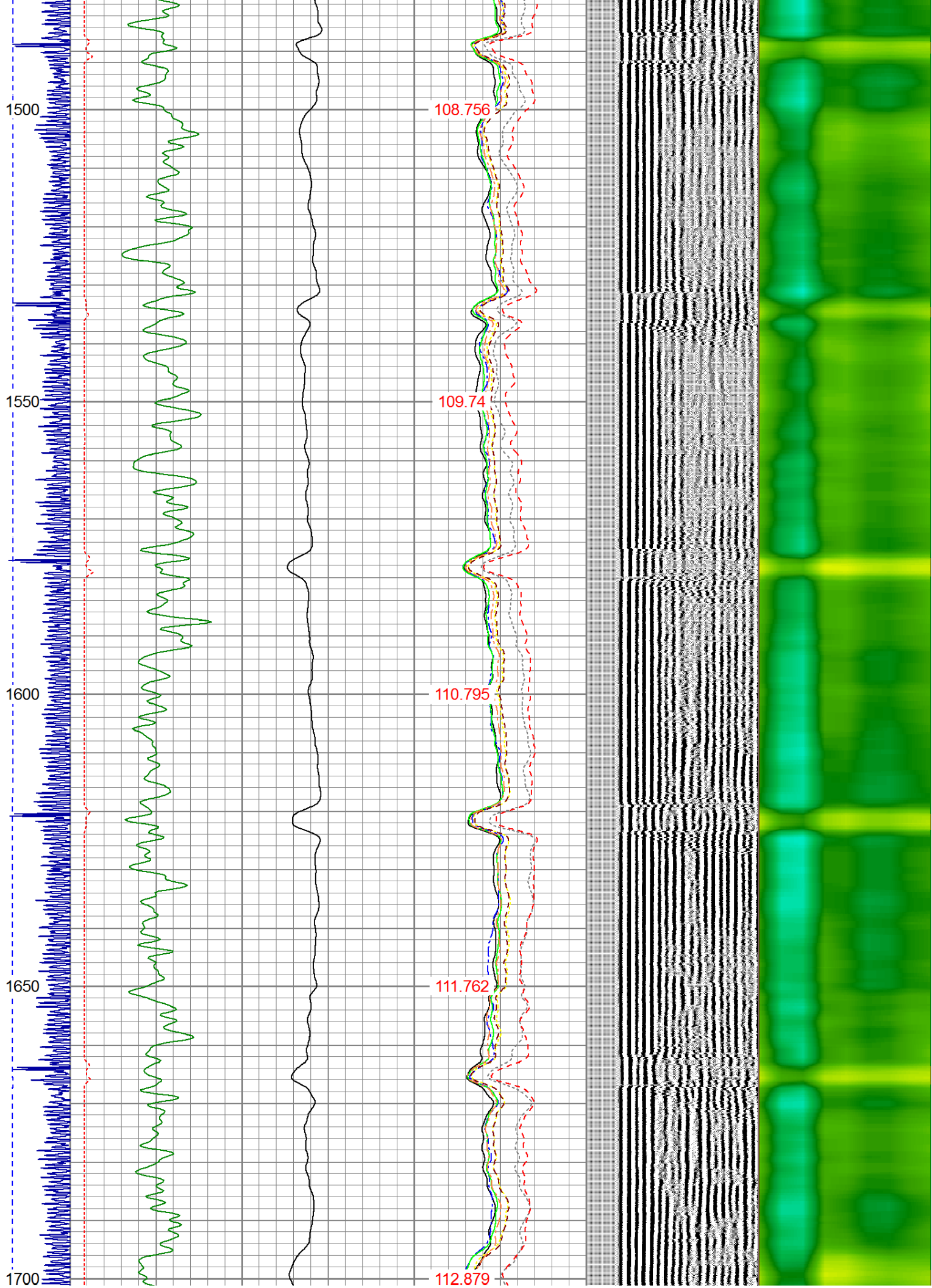


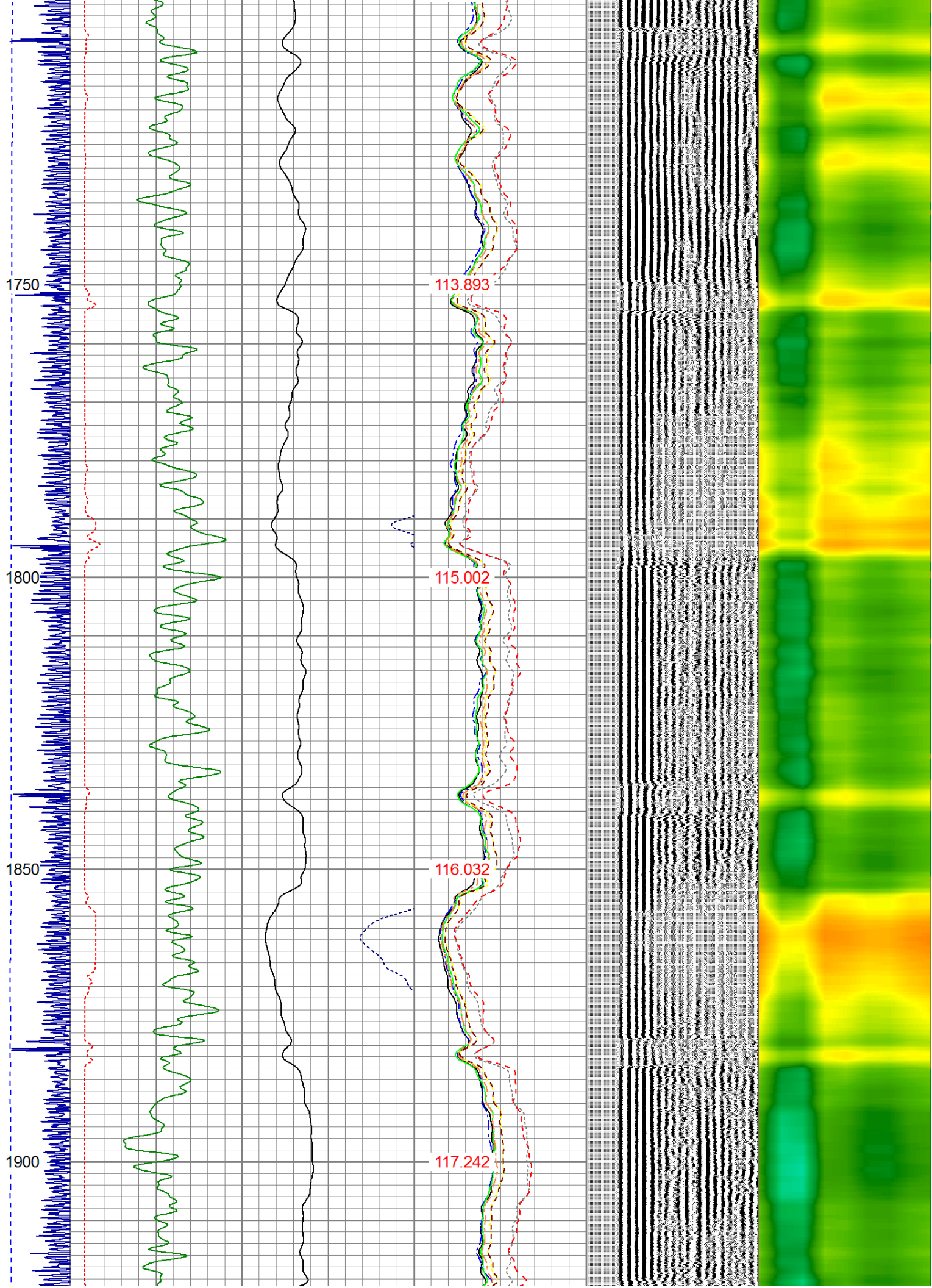


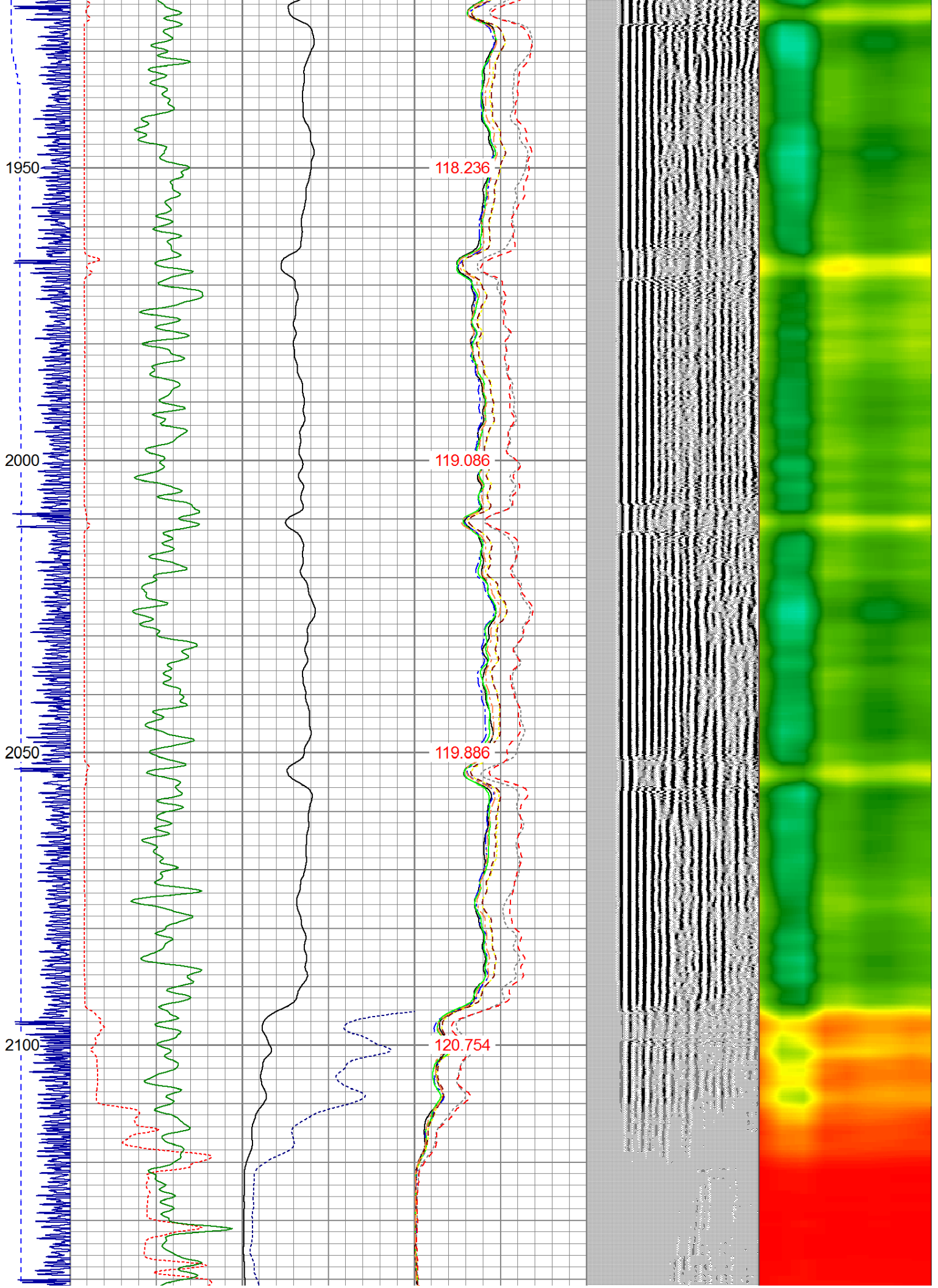




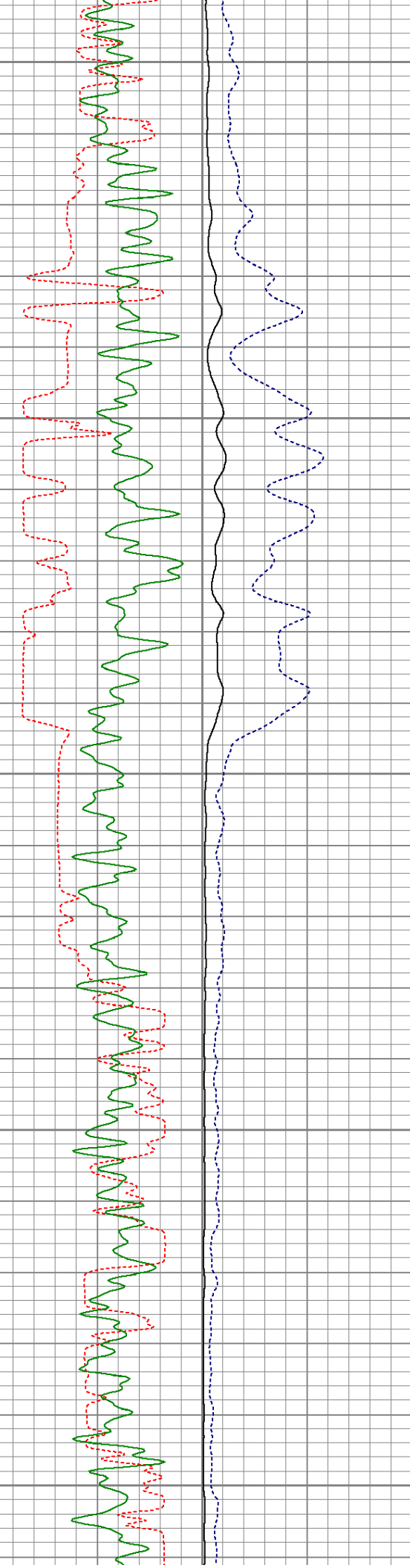




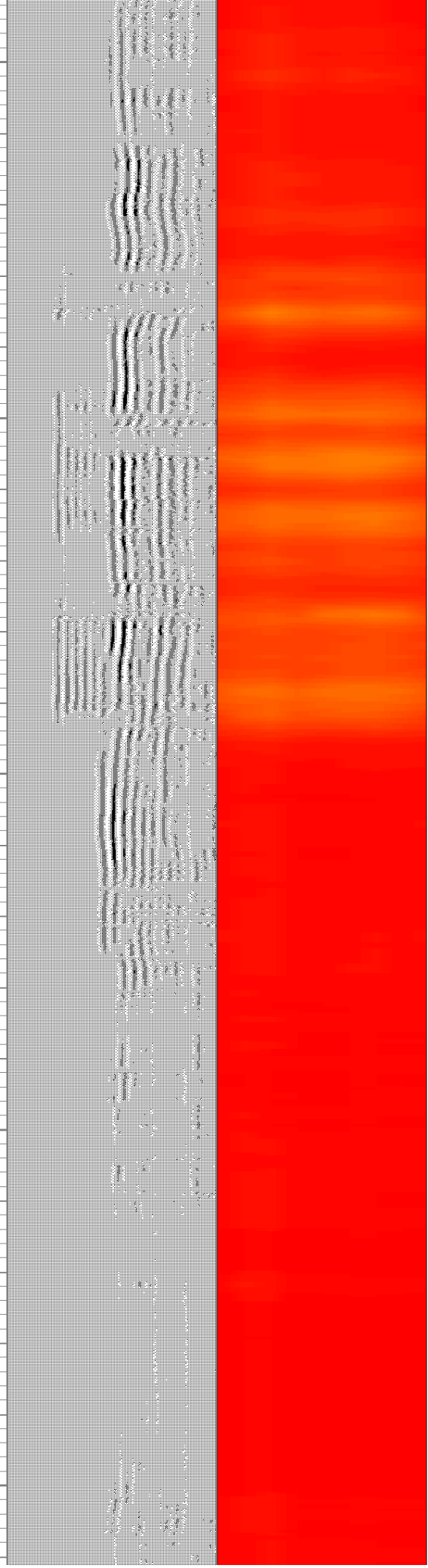


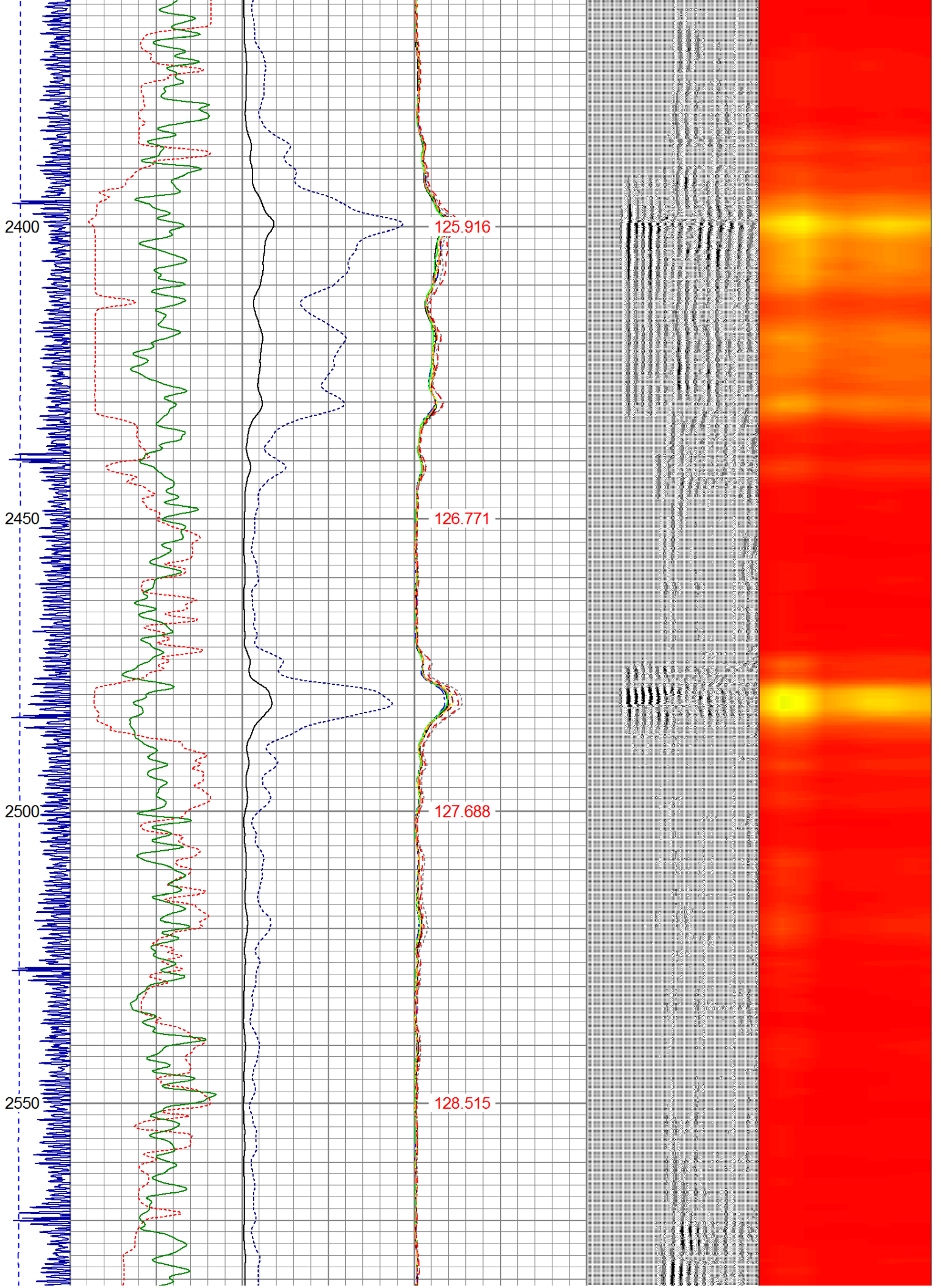


2150
2200
2250
2300
2350



121.474
122.515
123.354
124.385
125.078





2600

2650

2700

2750

2800

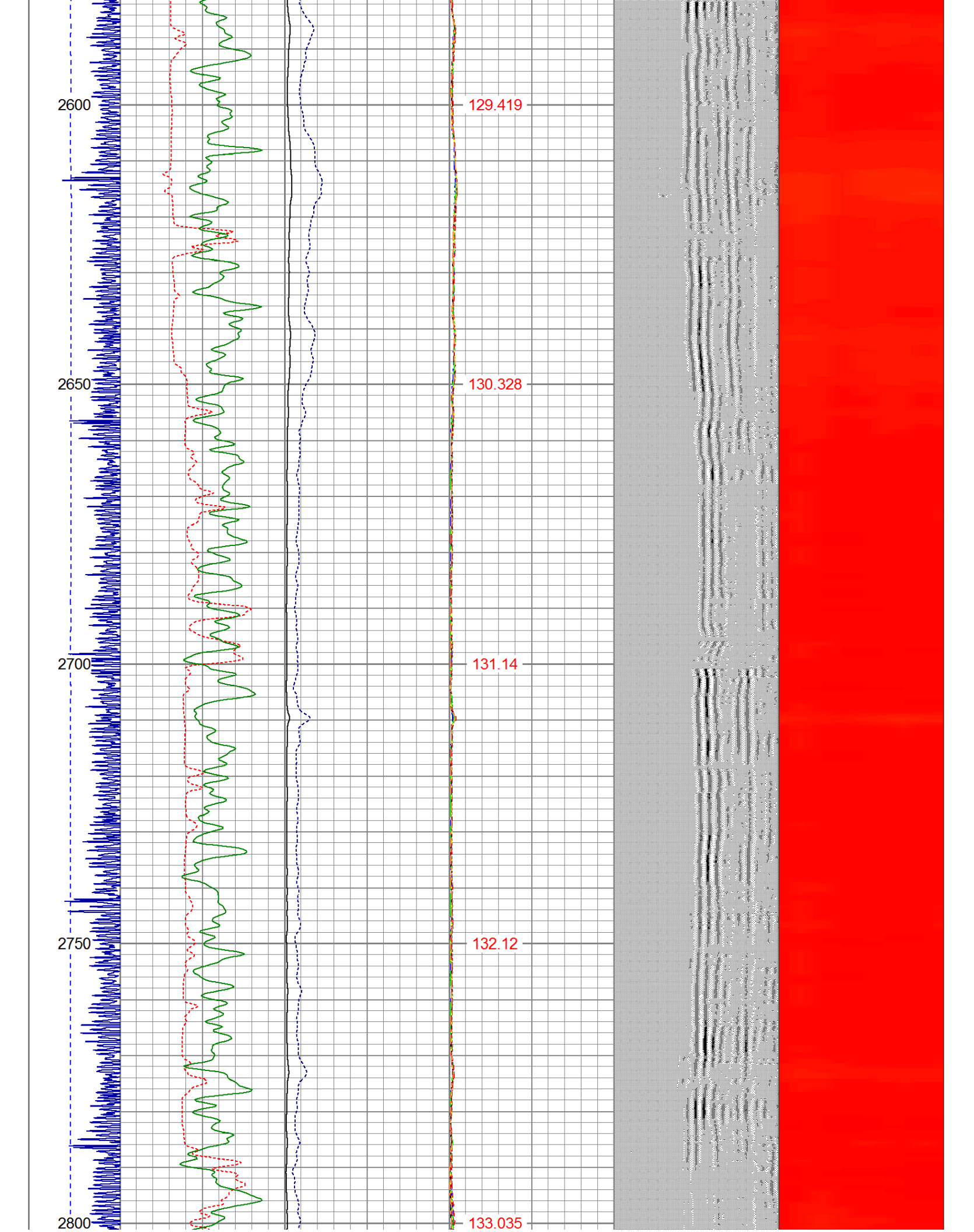
129.419

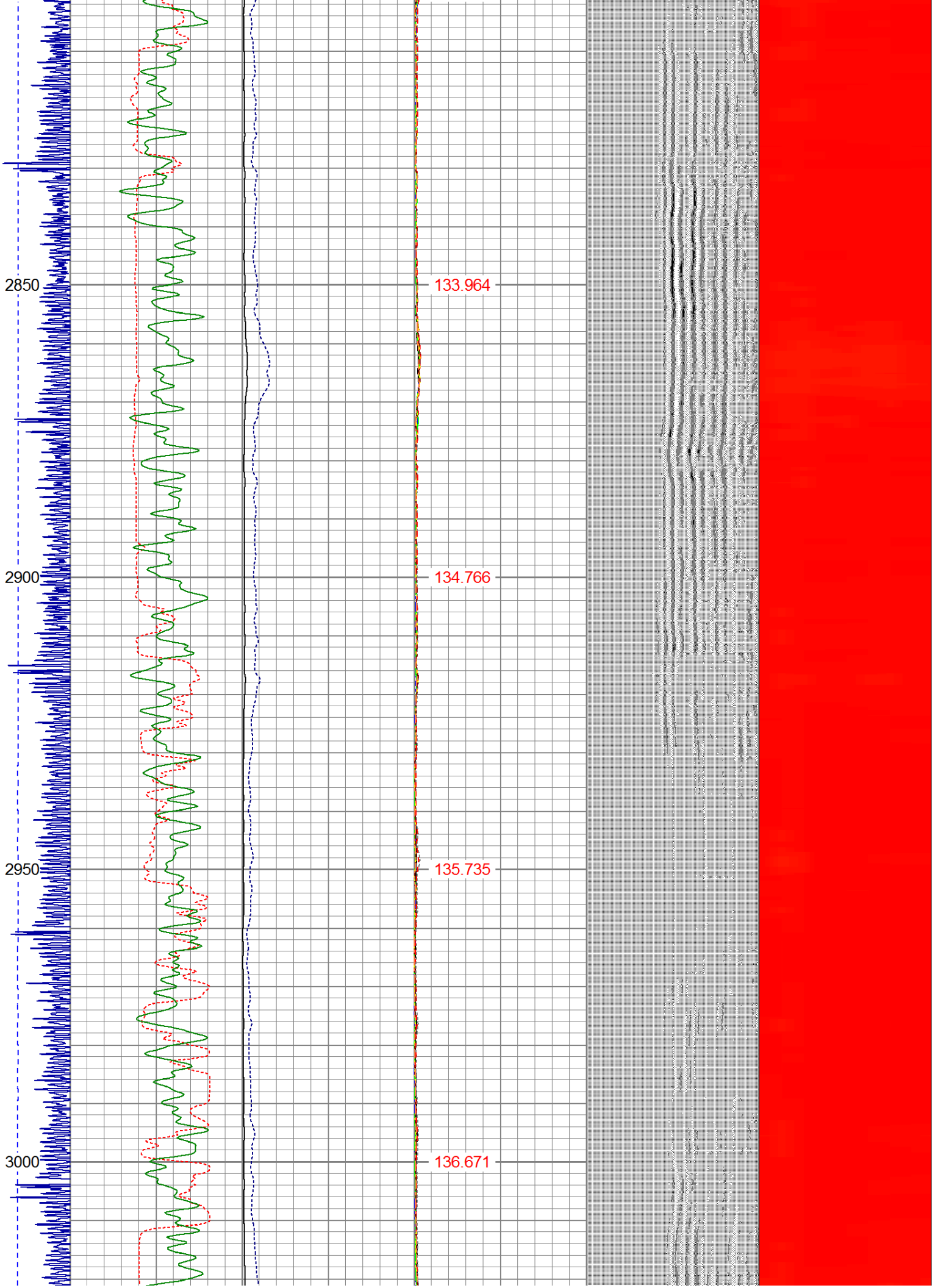
130.328

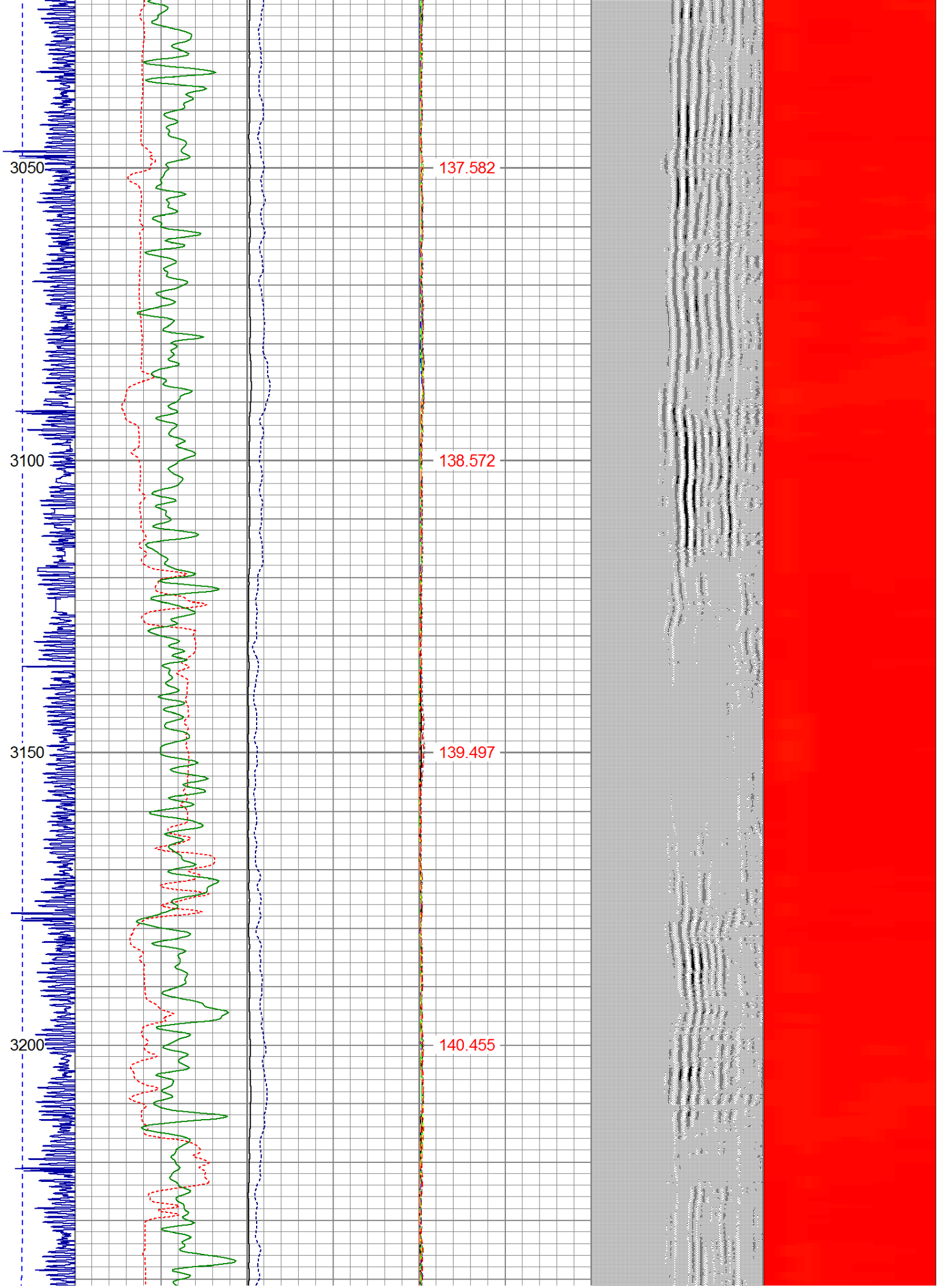
131.14

132.12

133.035







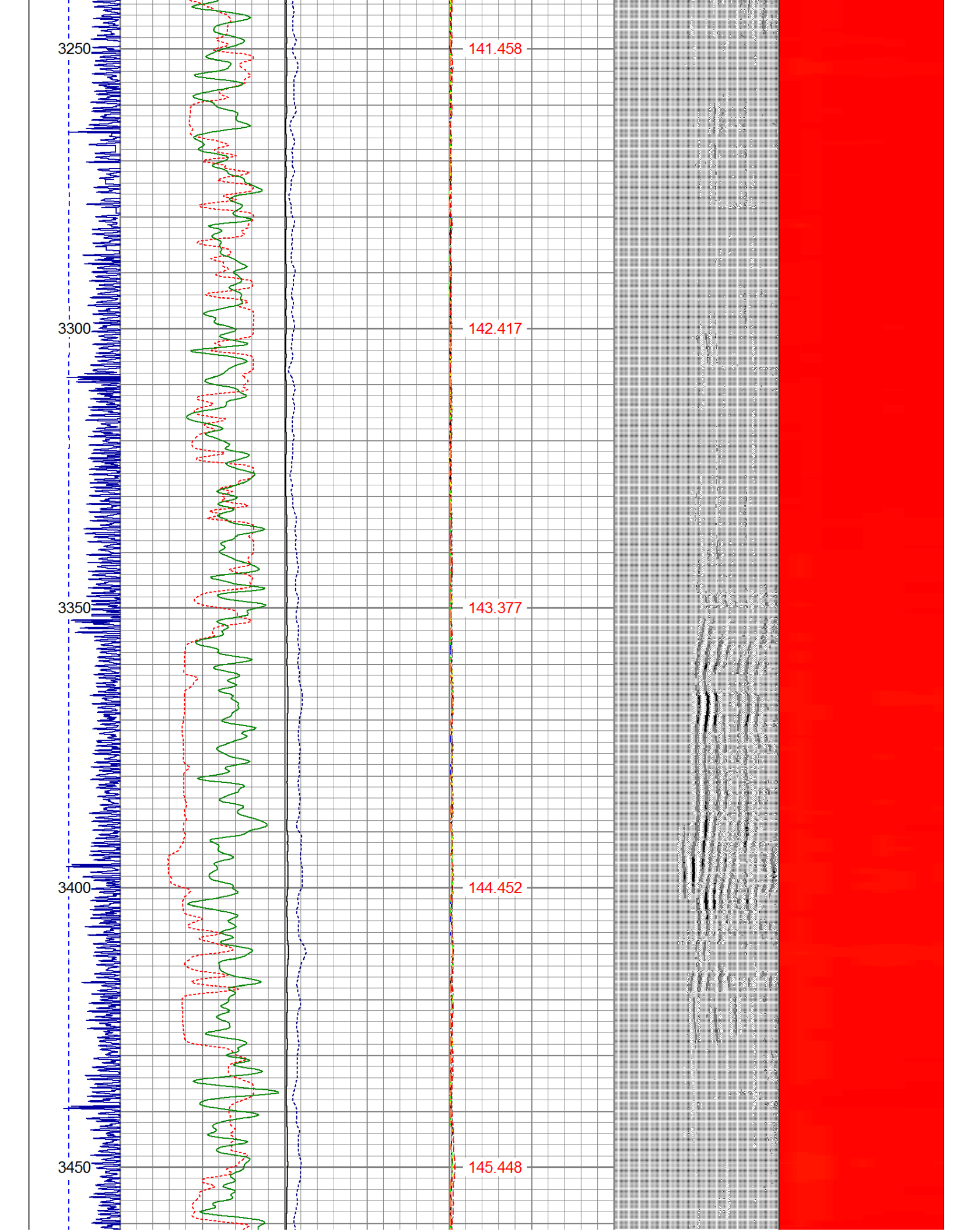
3250 141.458

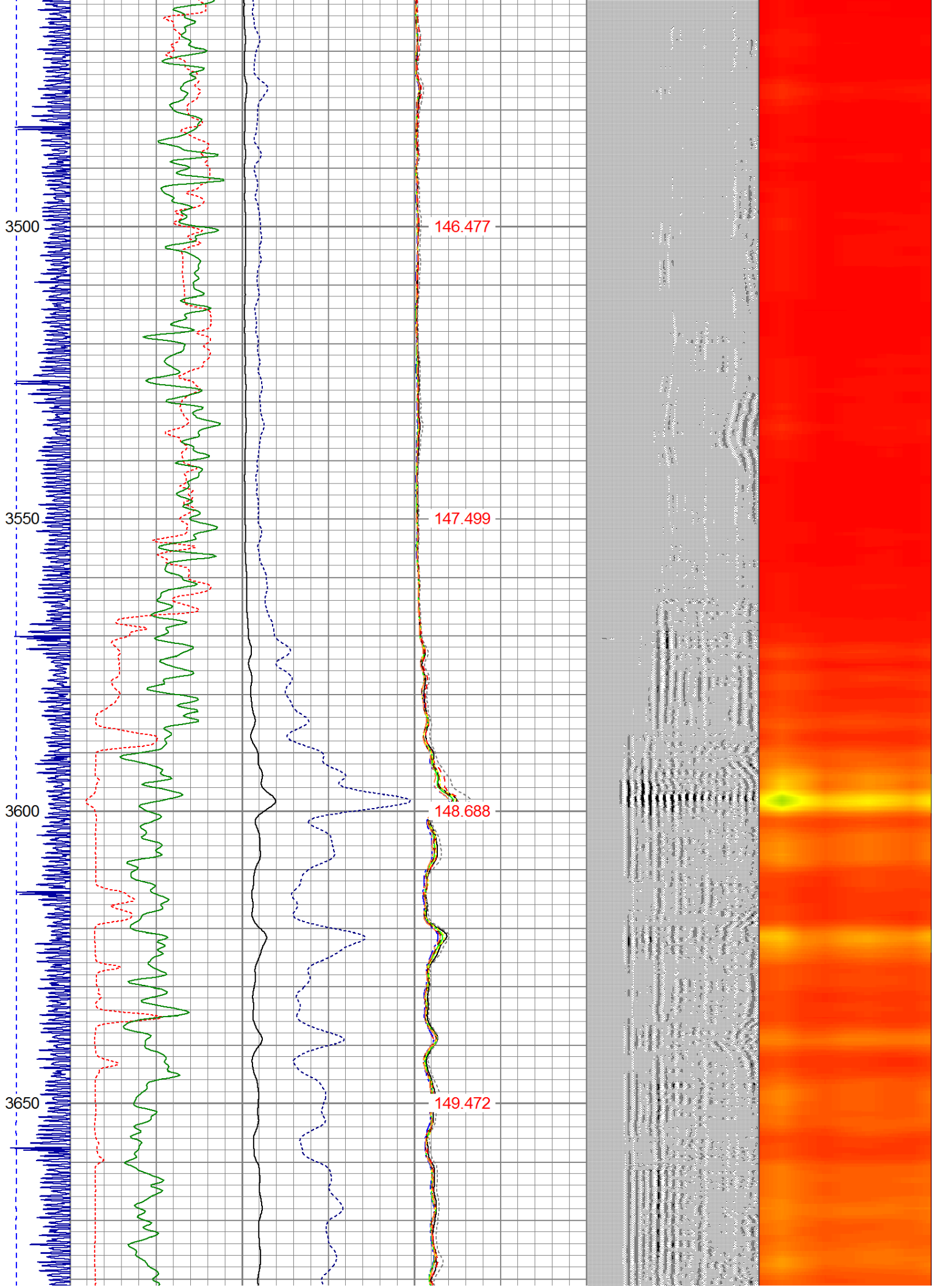
3300 142.417

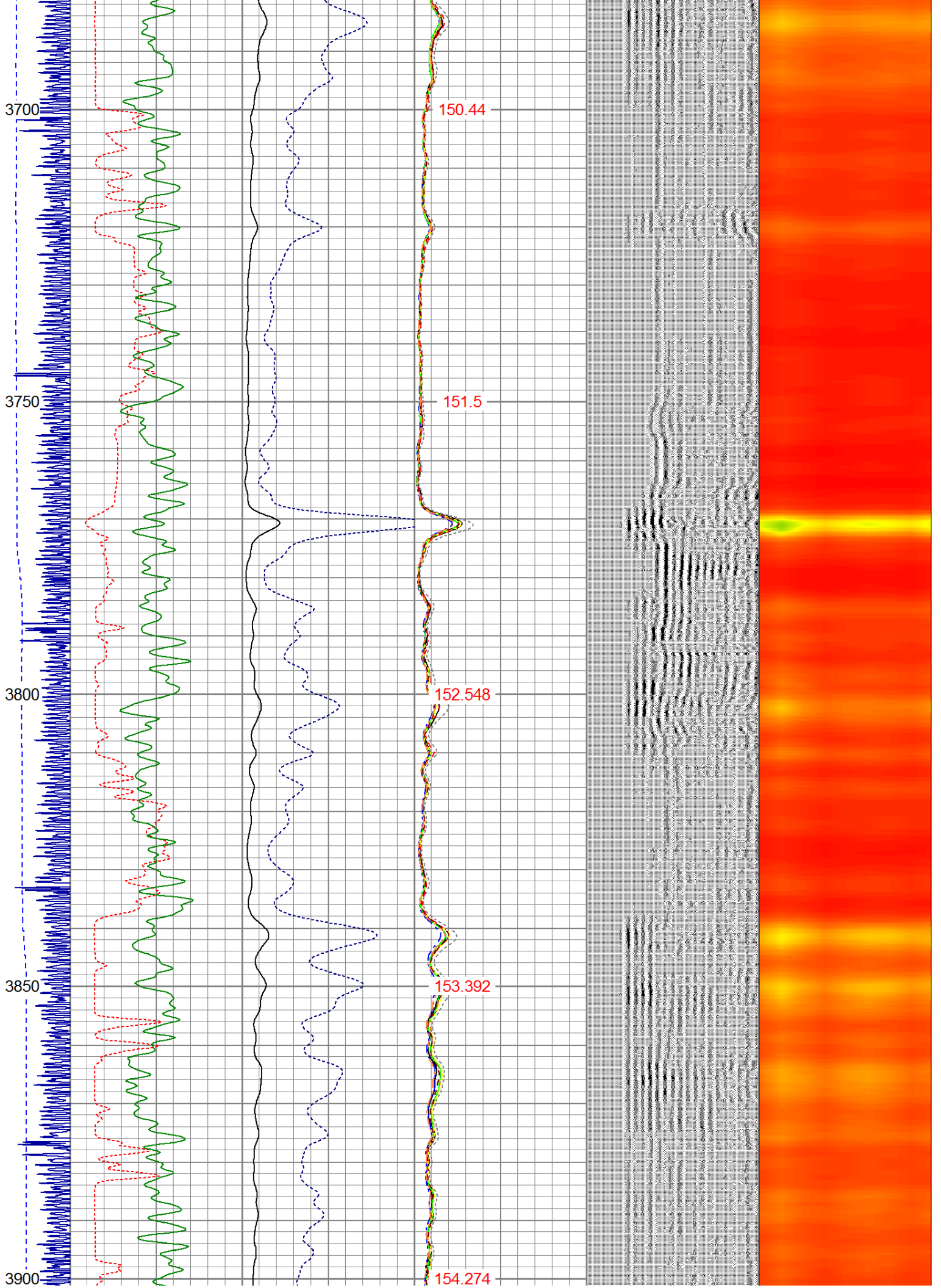
3350 143.377

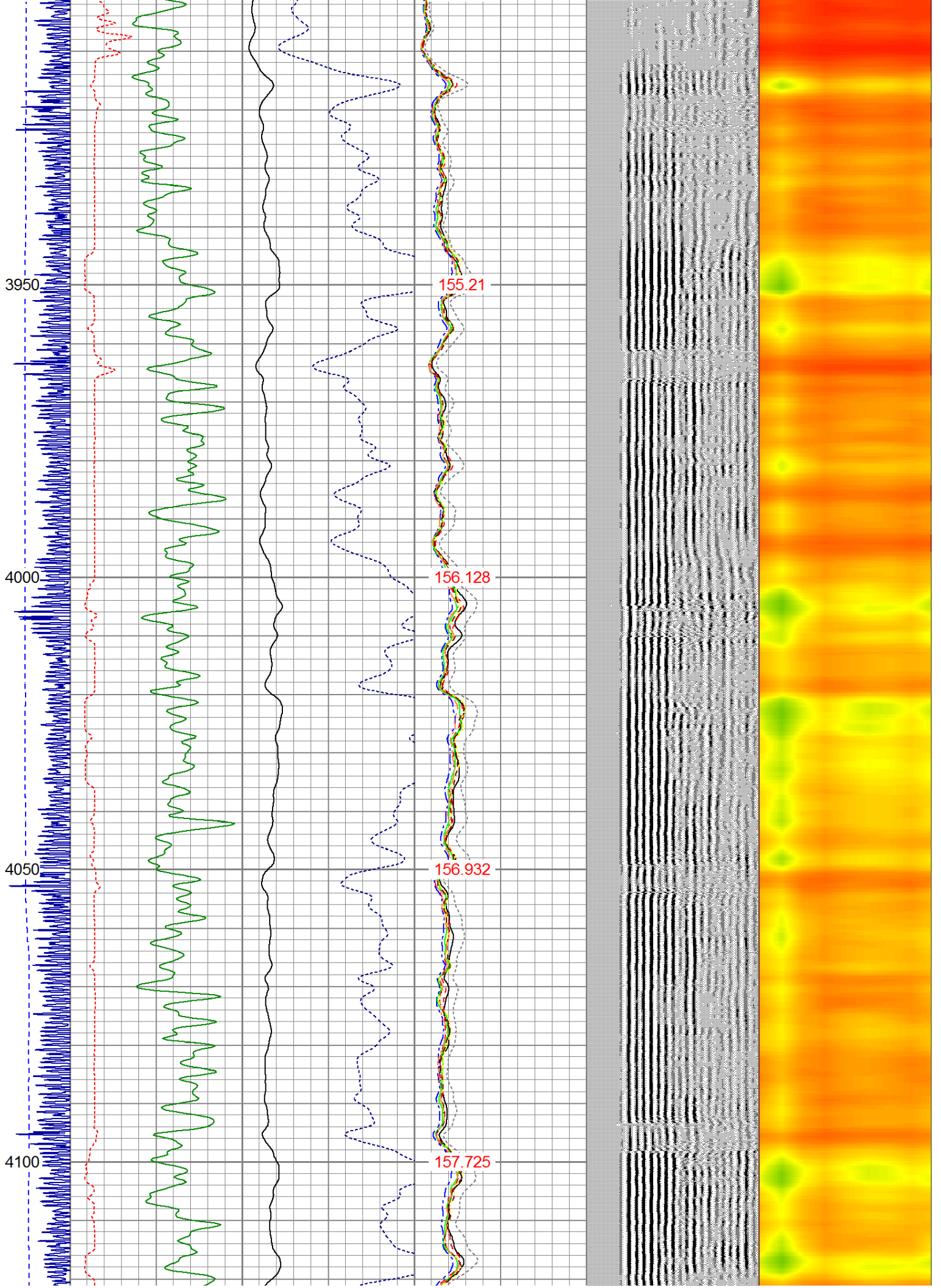
3400 144.452

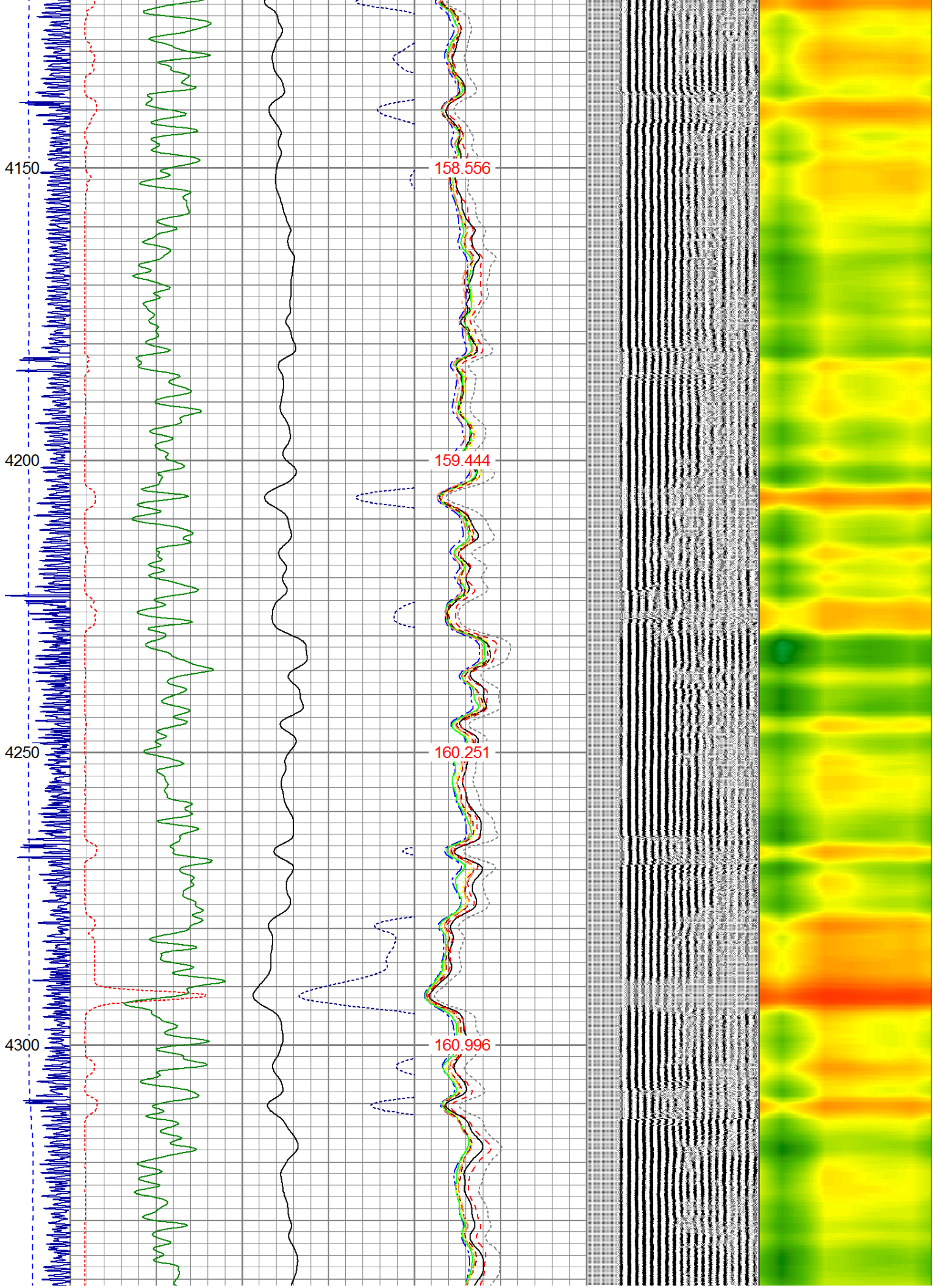
3450 145.448

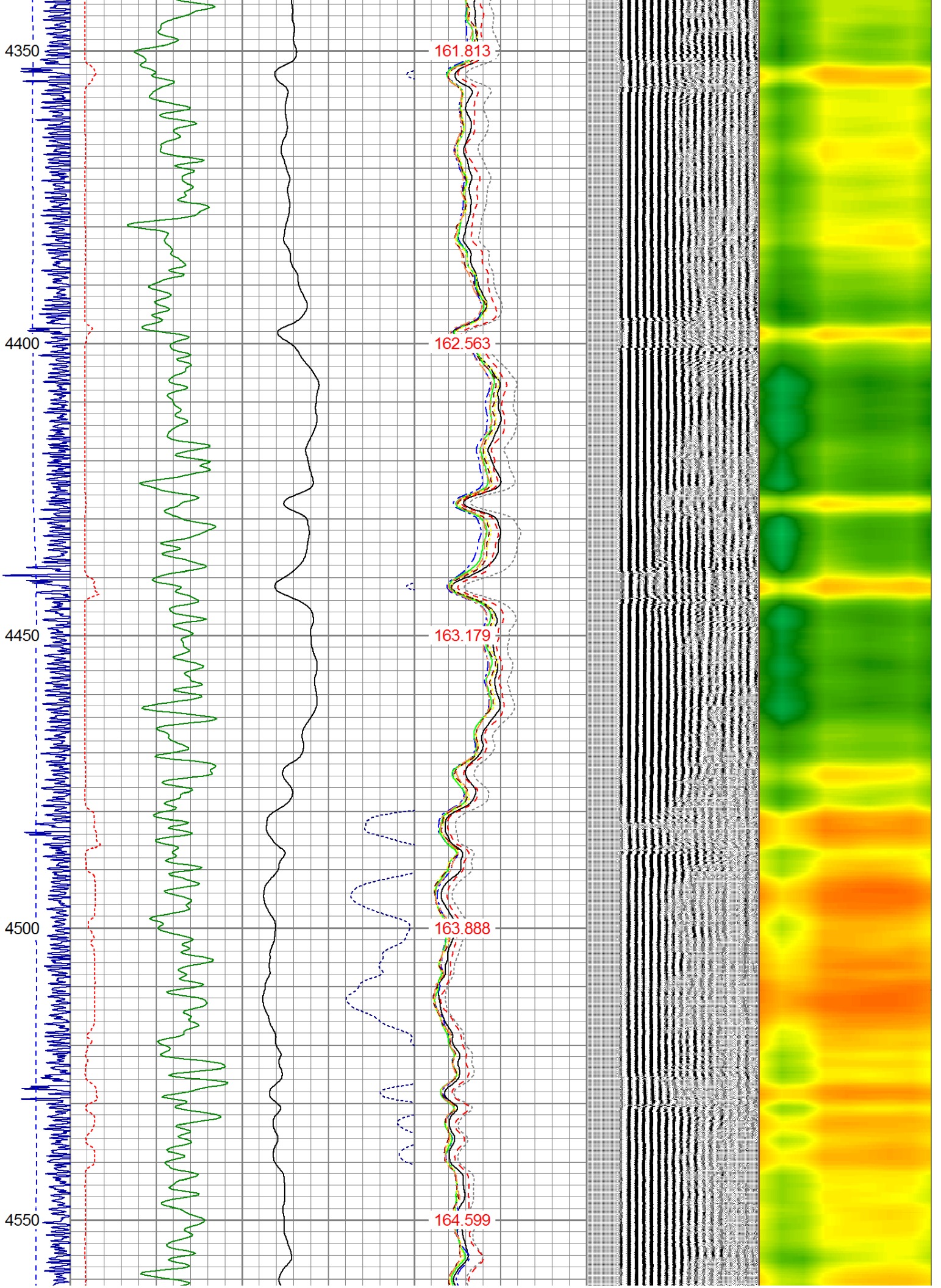


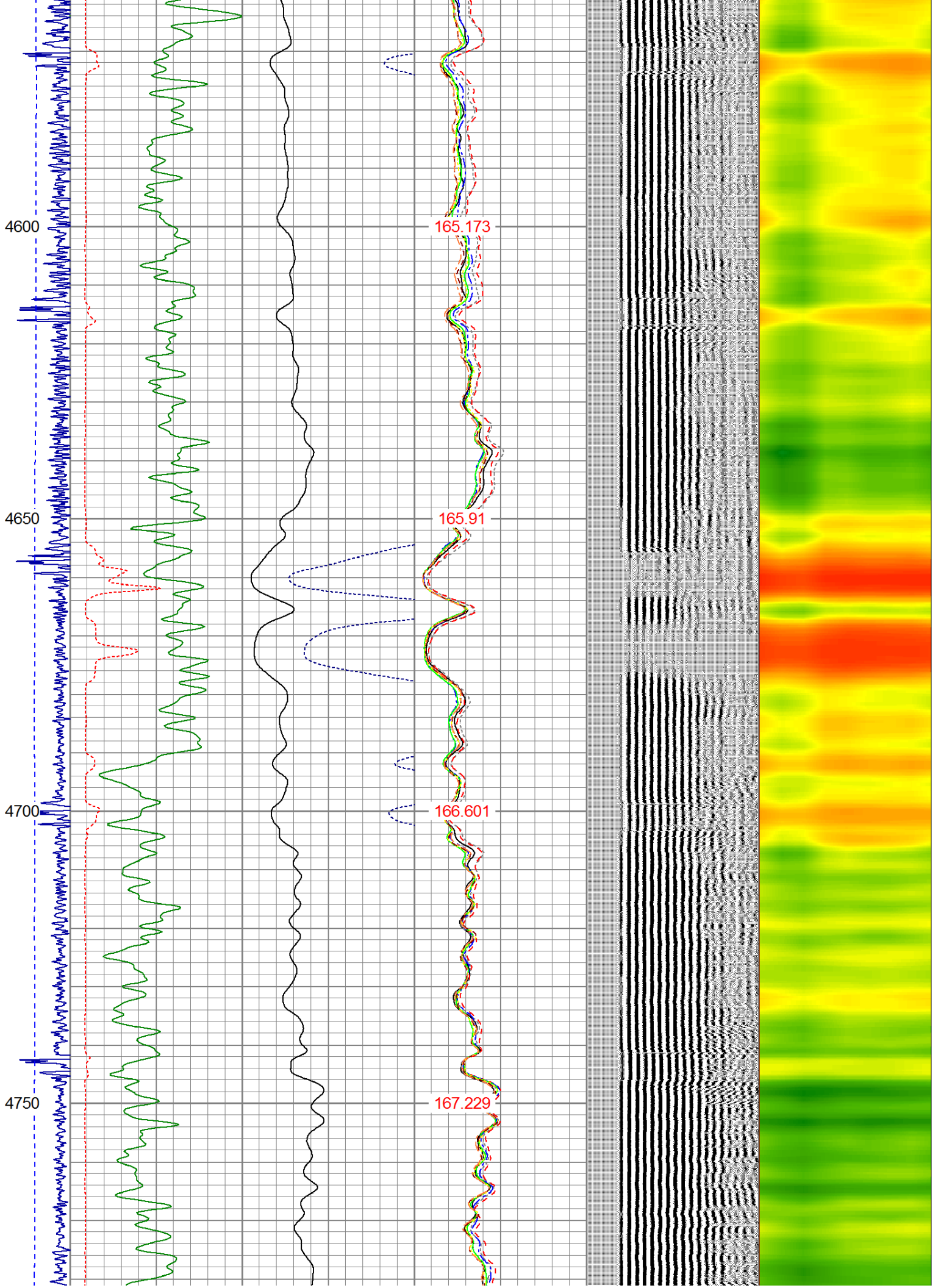


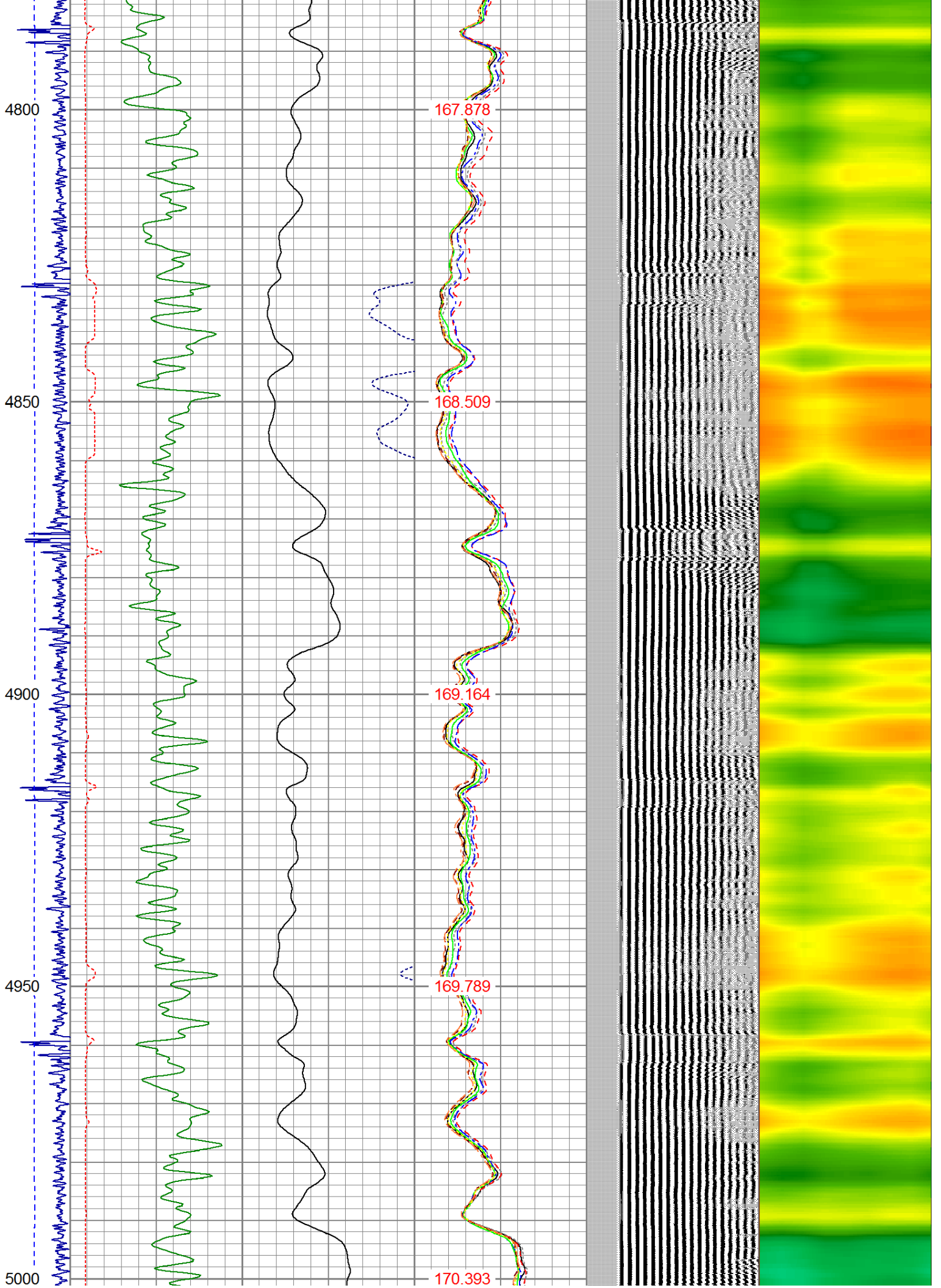


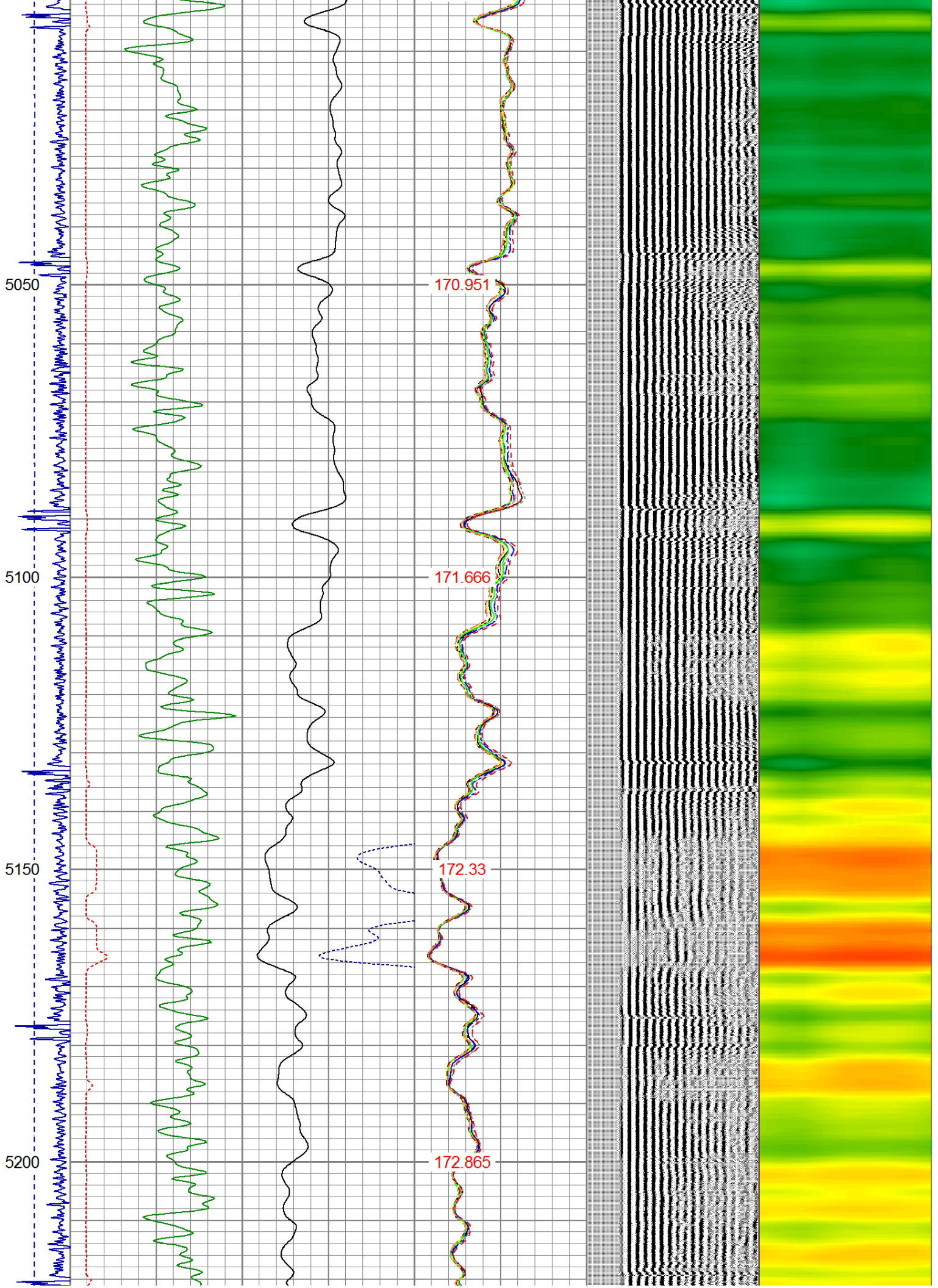


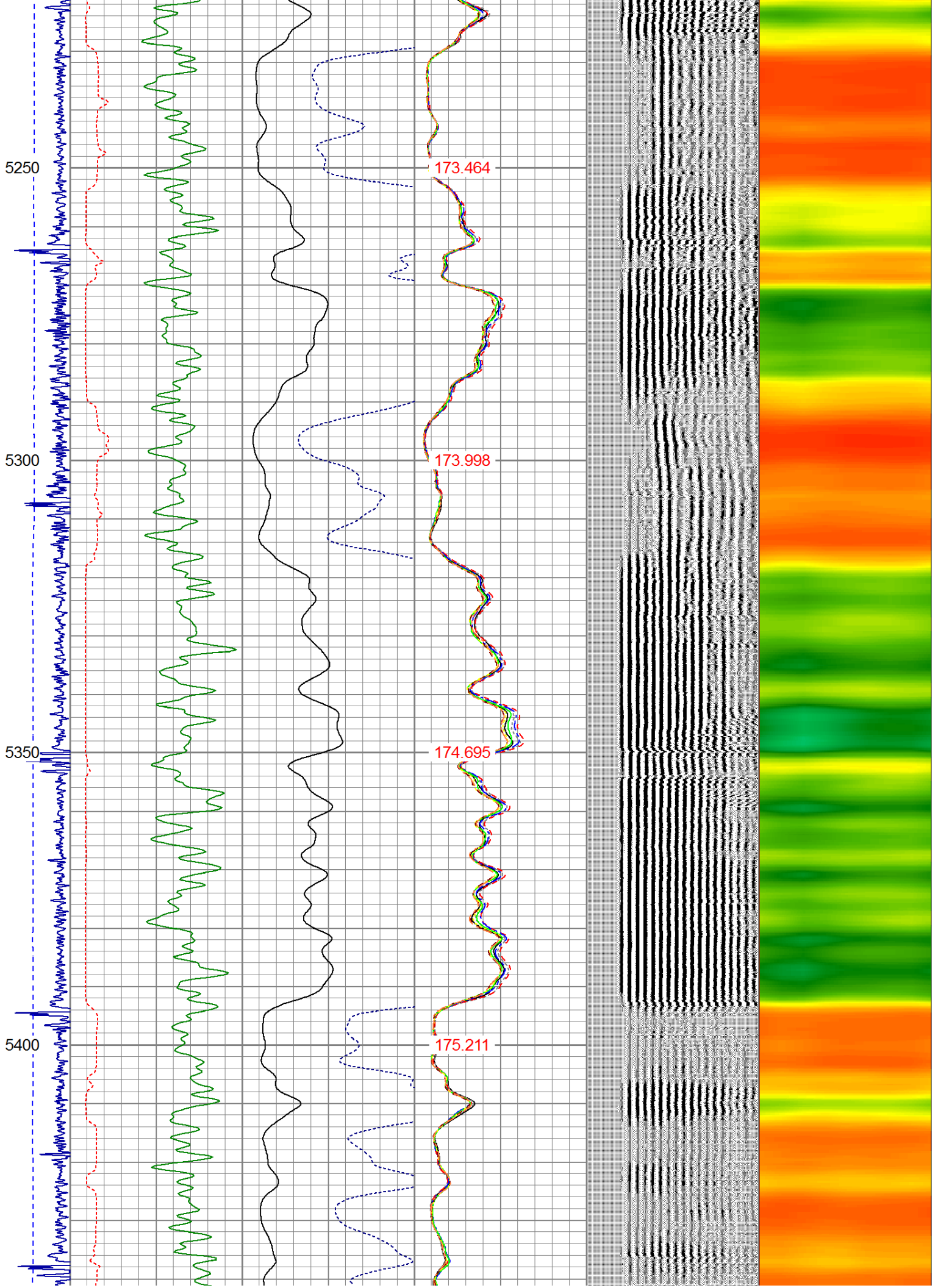


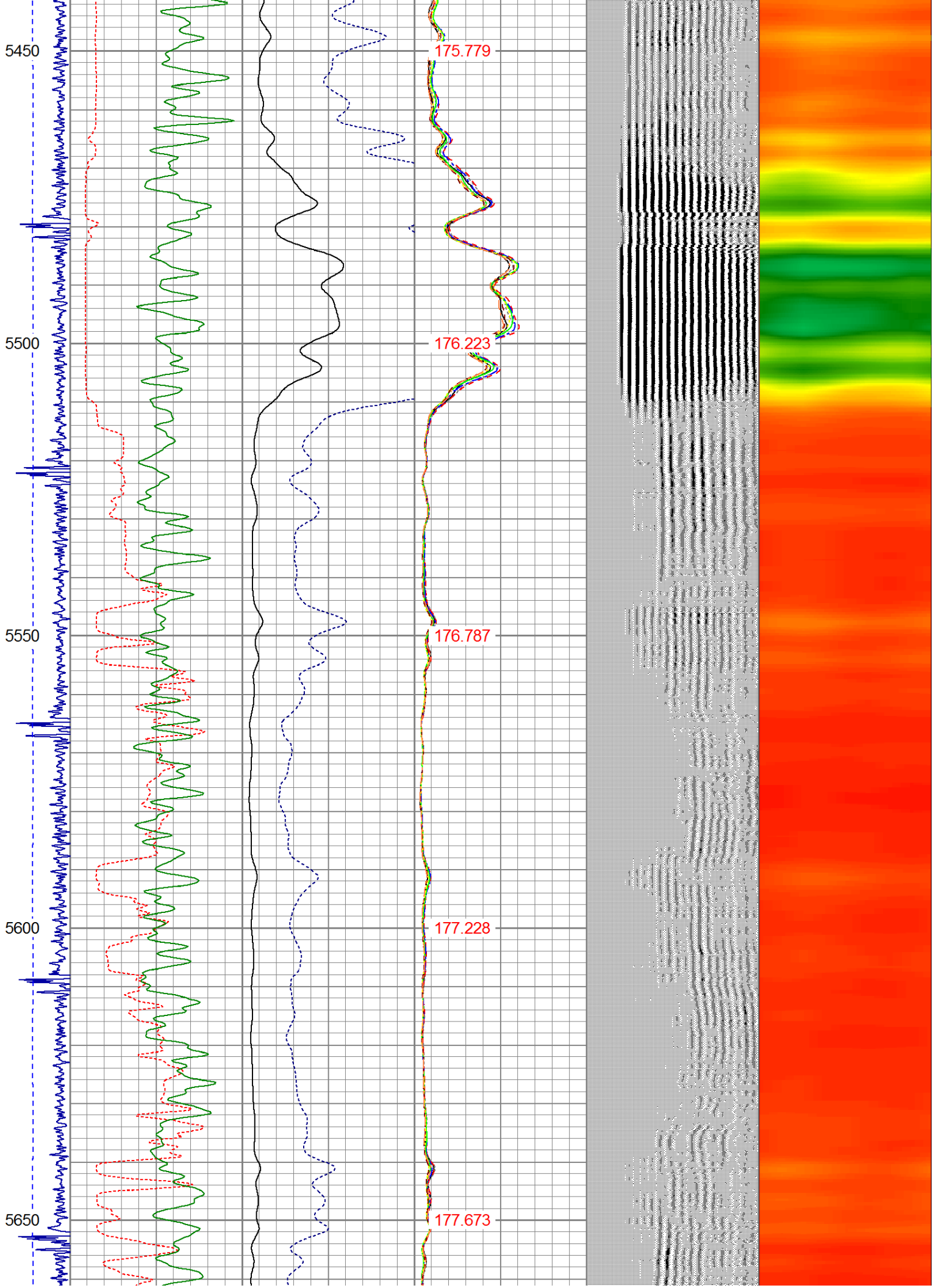


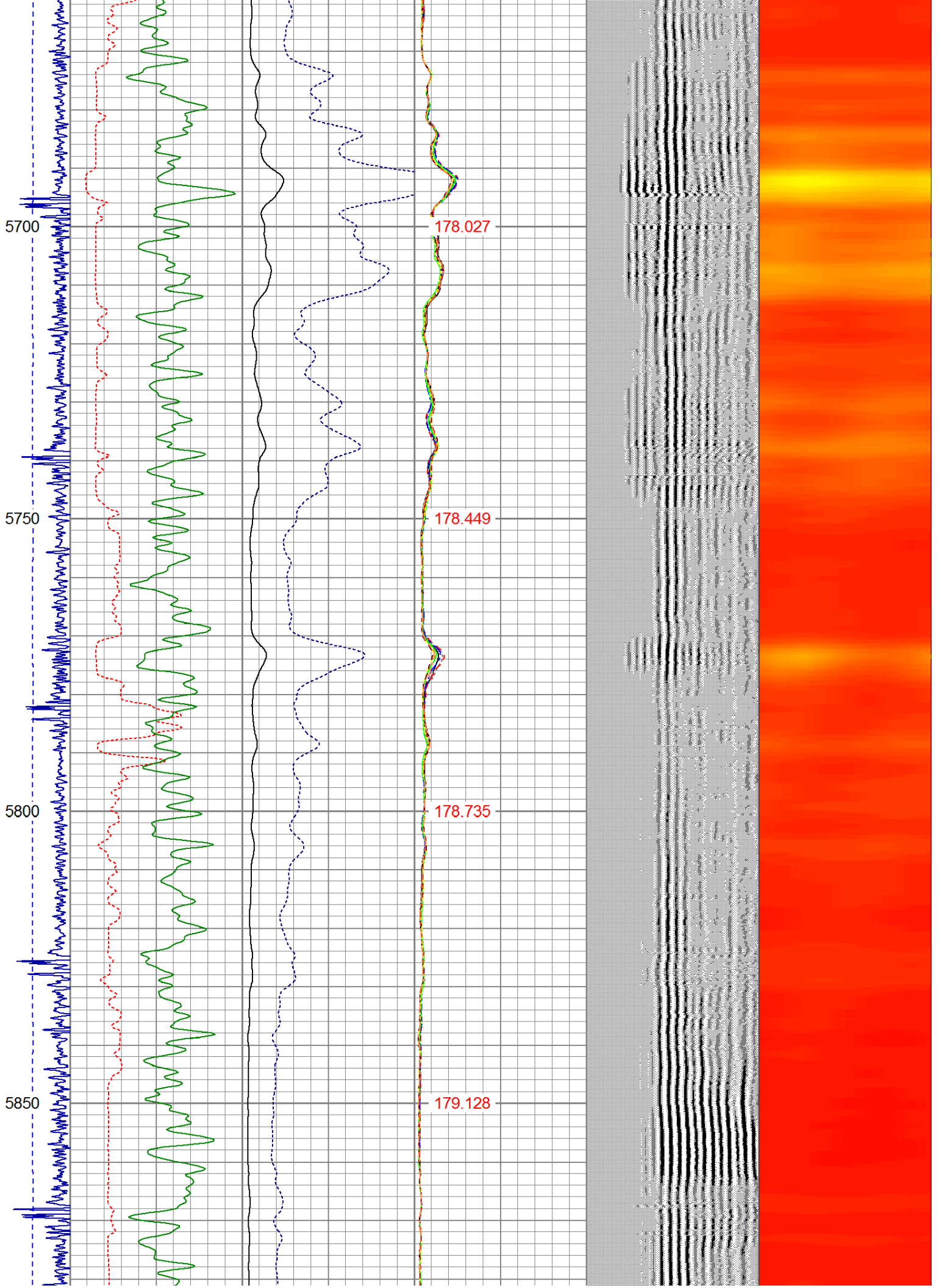












5900

179.446

5950

179.622

6000

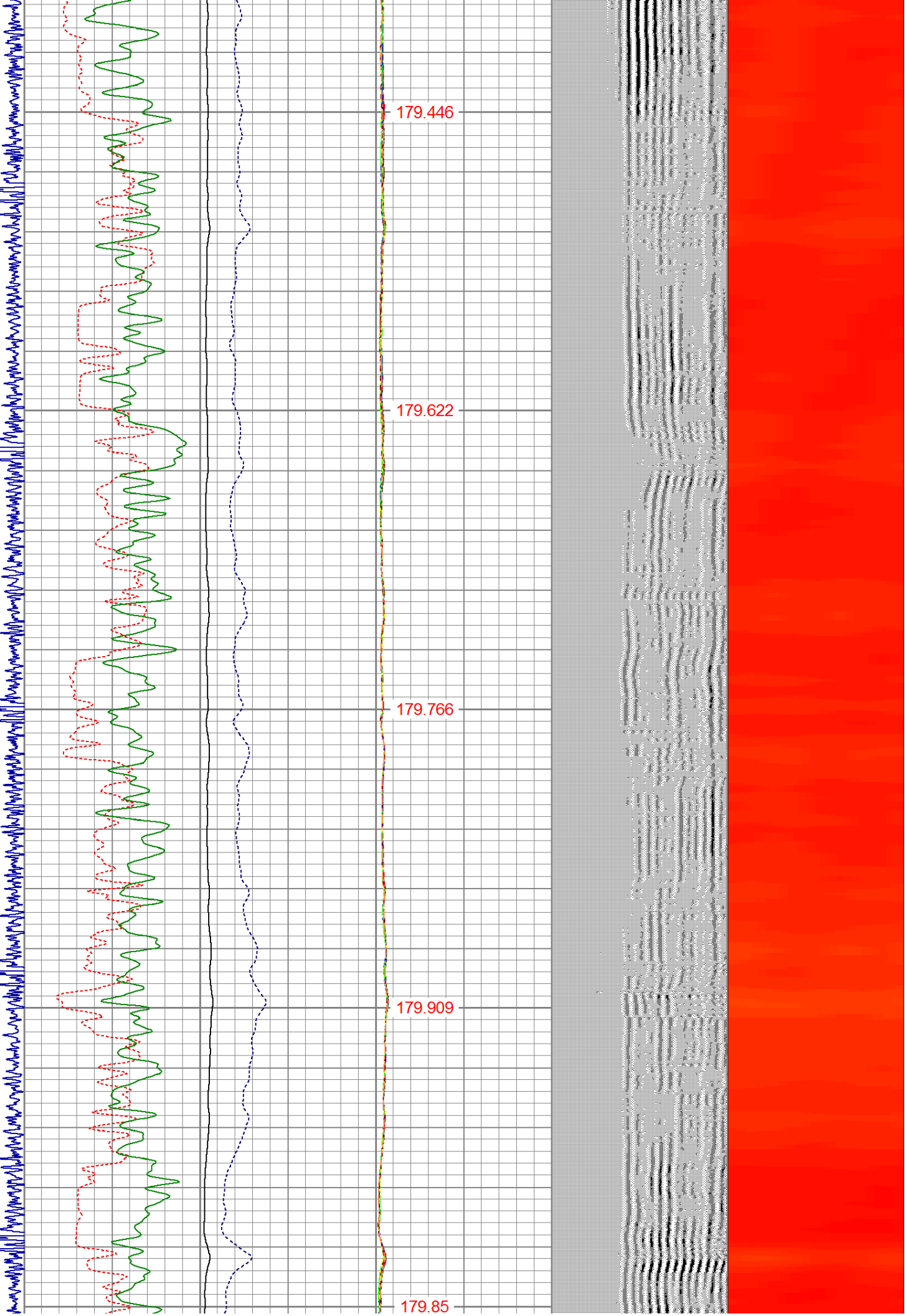
179.766

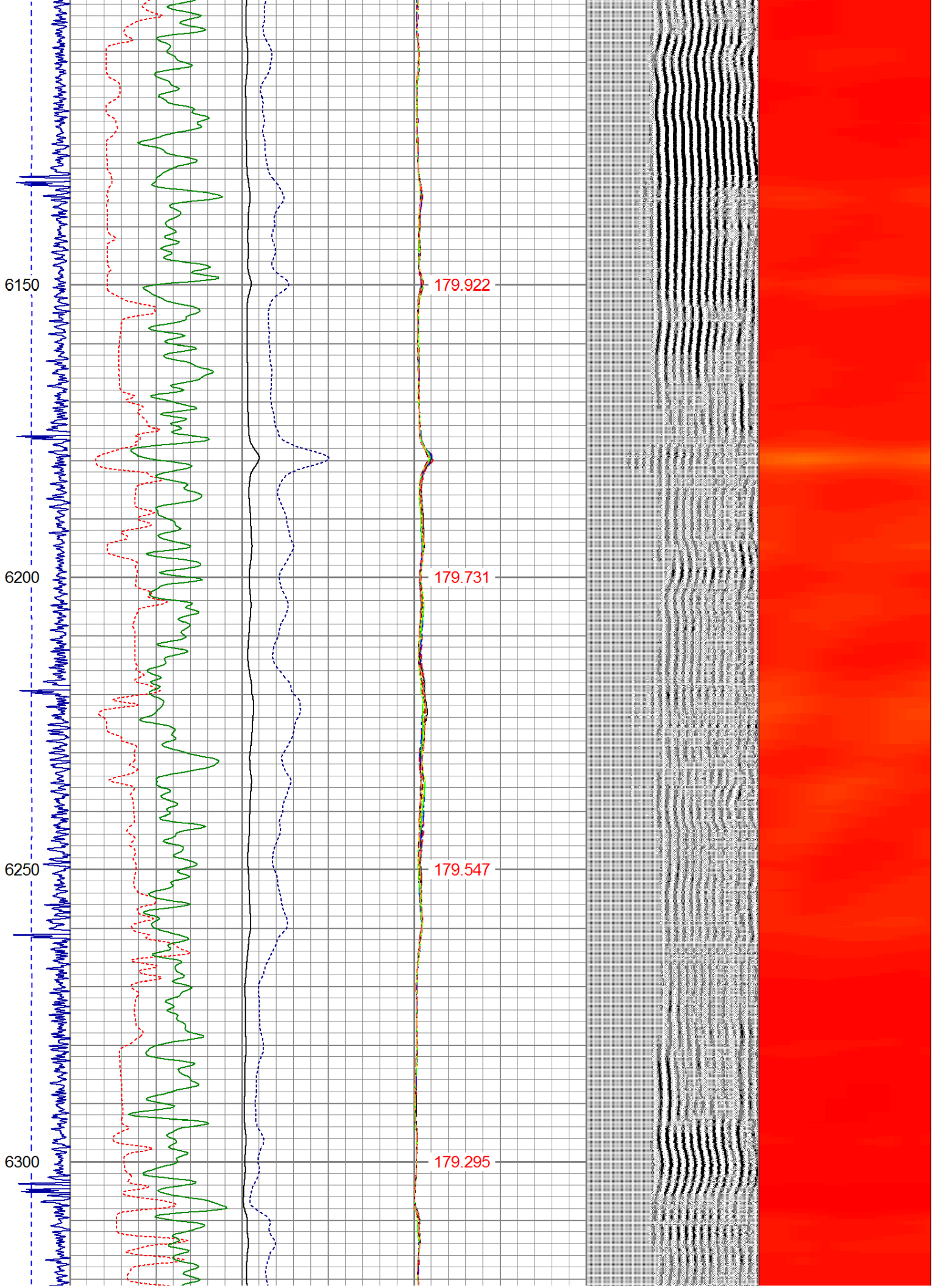
6050

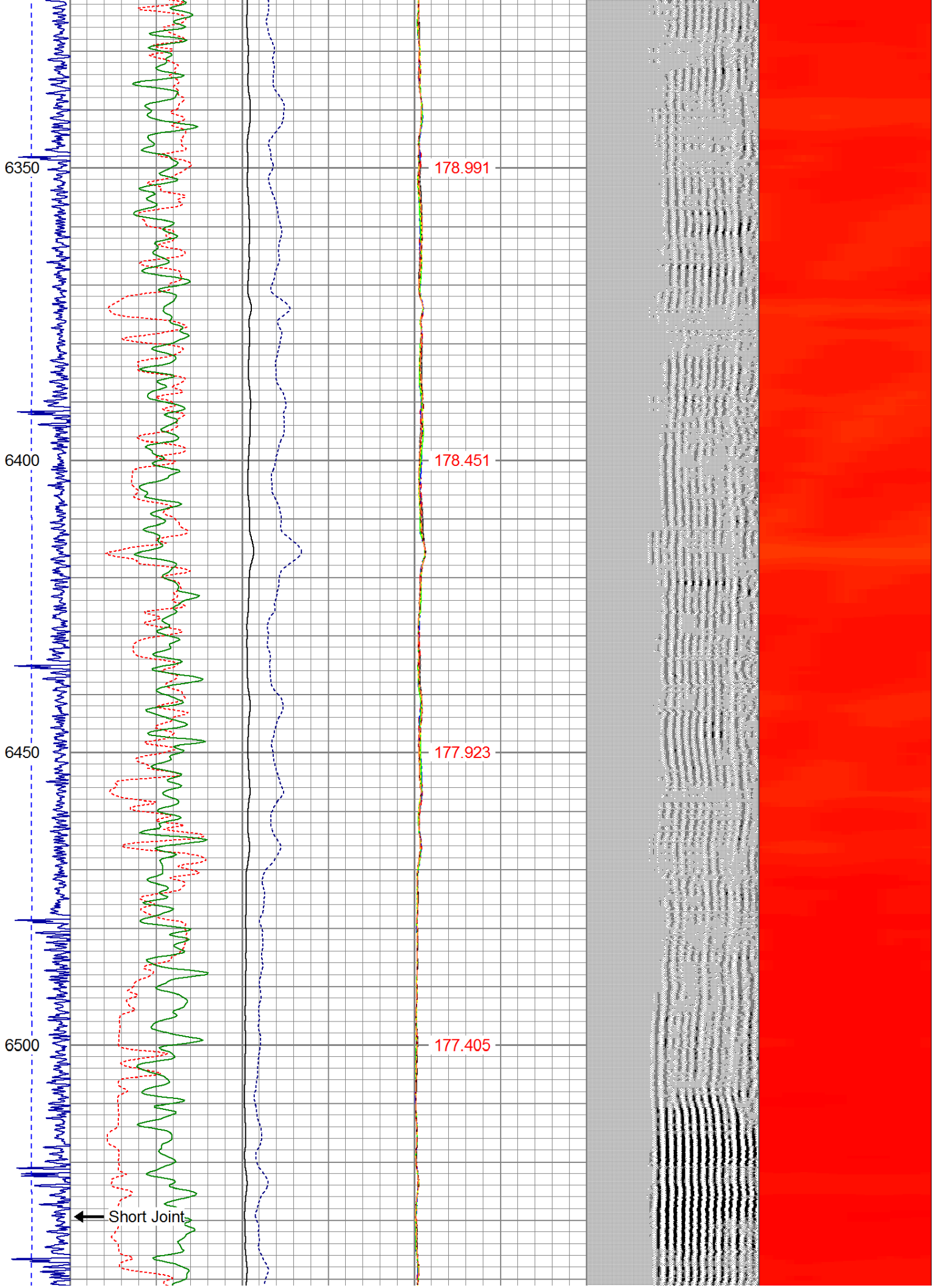
179.909

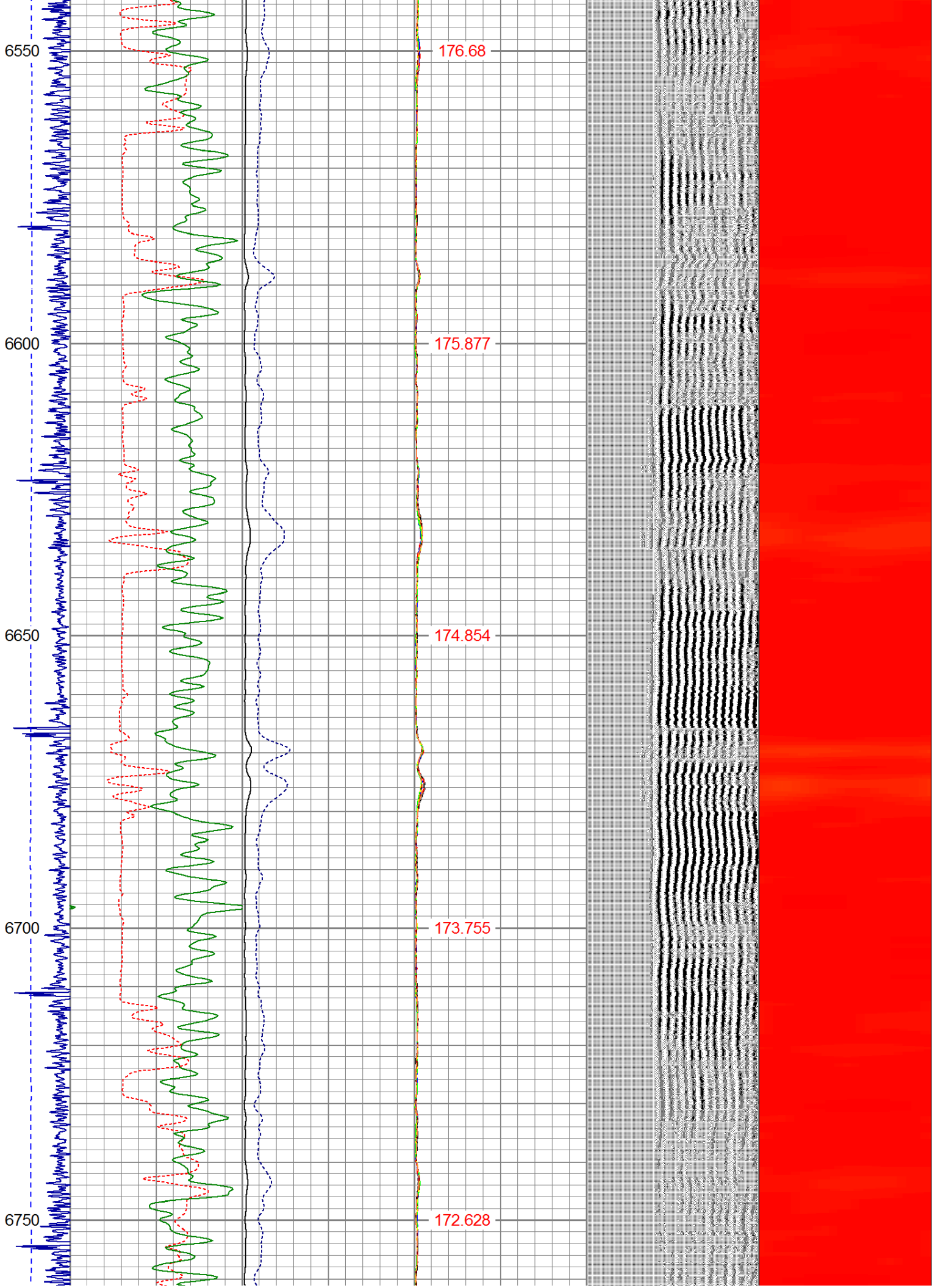
6100

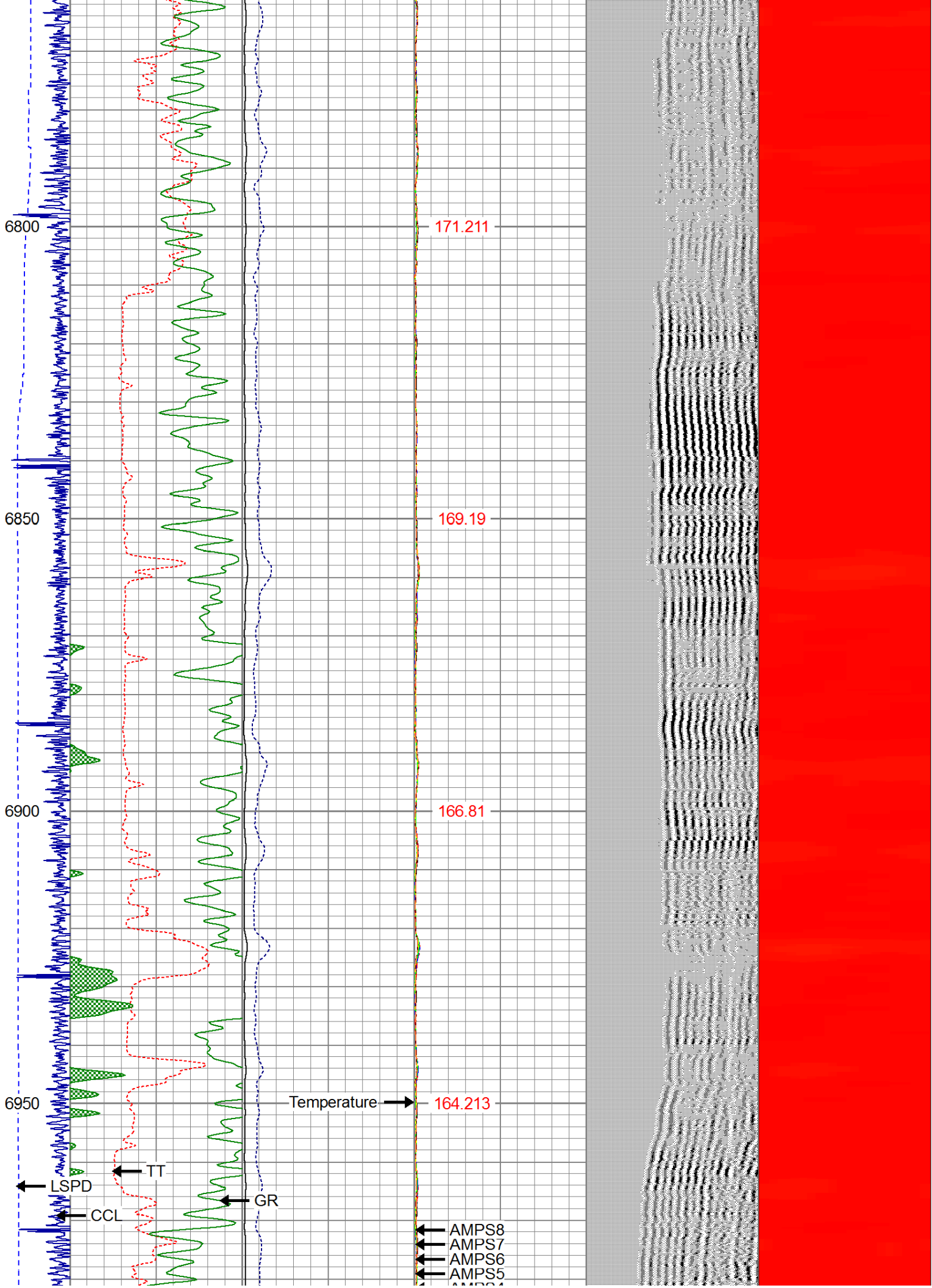
179.85

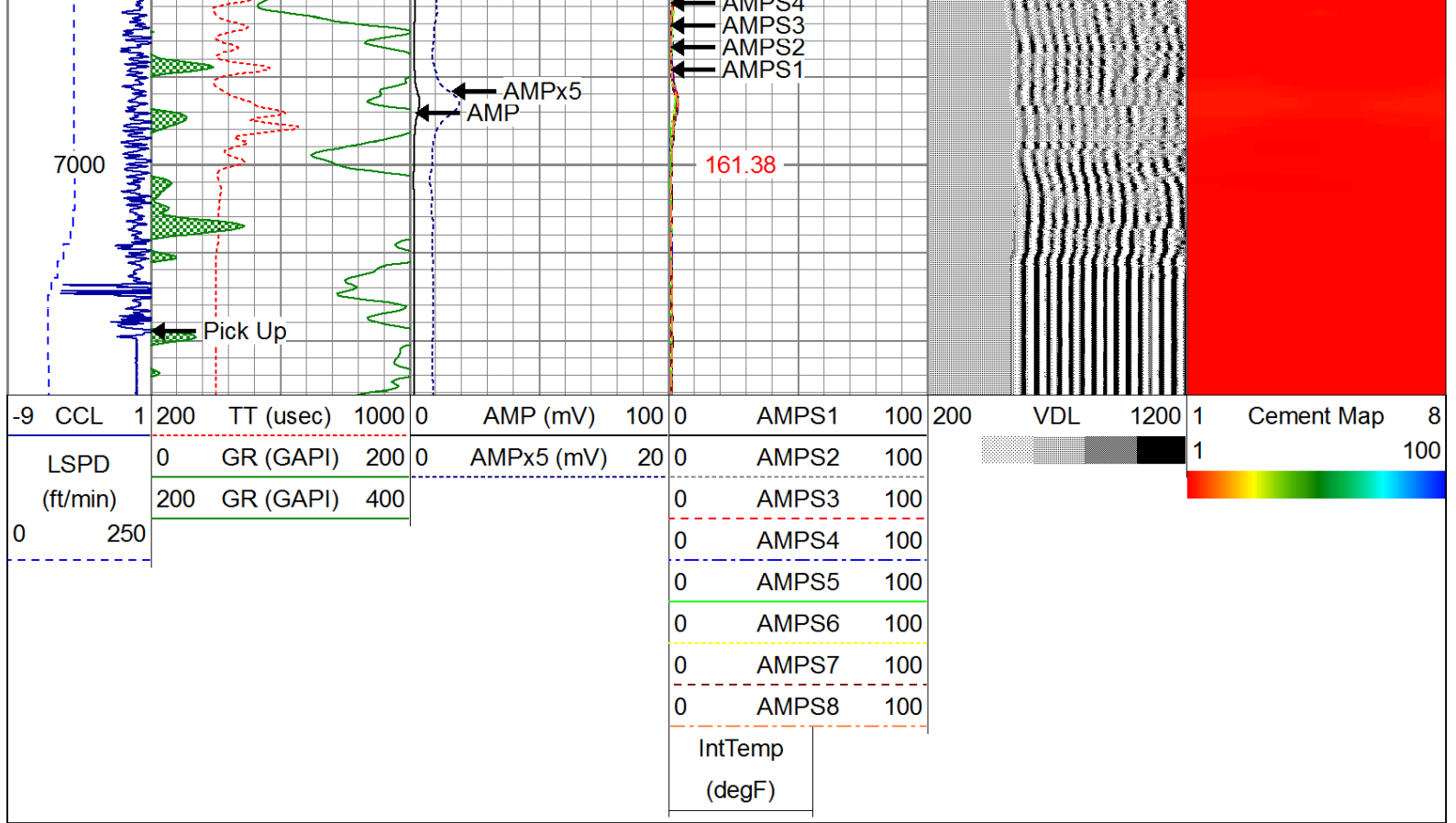












Well Services
E - LINE

Company HIGHPOINT ENERGY LLC.

Well RBF #24-15D

Field WATTENBERG

County WELD

State CO