

卷之五

COLORADO OIL & GAS CONS. COMM.

TIN, RIO2W, 6th P.M.

BASIS FOR BEARINGS



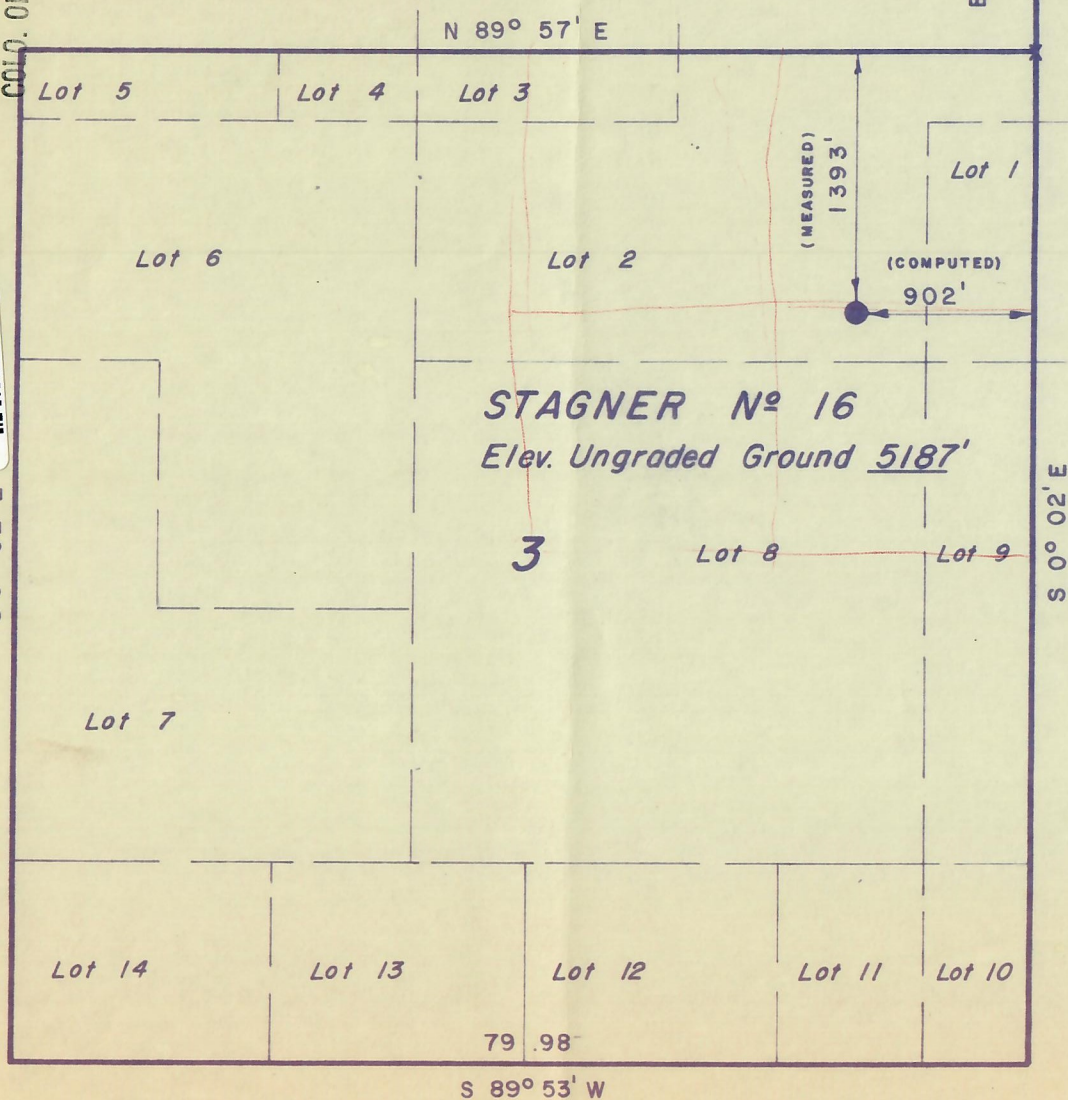
N 1/4 COR. SEC. 35, T2N, R102W,
6th P.M.

N 0° 02' W

PROJECT

KENNETH KENNY

Well location, Stagner N^o 16, located as shown in Lot 2, Section 3, T1N, R102W, 6th P.M. Rio Blanco County, Colorado.



CERTIFICATE

THIS IS TO CERTIFY THAT THE ABOVE PLAT WAS PREPARED FROM
FIELD NOTES OF ACTUAL SURVEYS MADE BY ME OR UNDER MY
SUPERVISION AND THAT THE SAME ARE TRUE AND CORRECT TO THE
BEST OF MY KNOWLEDGE AND BELIEF.

REGISTERED LAND SURVEYOR
REGISTRATION NO 5839
STATE OF COLORADO

UTAH ENGINEERING & LAND SURVEYING
 P. O. BOX Q - 110 EAST - FIRST SOUTH
 VERNAL, UTAH - 84078

SCALE 1"=1000'

DATE 11/20/75

PARTY	DA	DG
-------	----	----

REFERENCES	GLO	PLAT
------------	-----	------

WEATHER CLEAR COOL

FILE KENNETH KENNY

X = Section corners located.