

FINISHED GRADE ELEVATION = 8213.1'

REV: 3 07-18-19 T.L.L. (ADDED STORM WATER BMP'S)

- NOTES:**
- Flare stack is to be located a min. of 100' from the wellhead.
 - Round corners at 35' radius or as needed.
 - Construct diversion ditches as needed.
 - Contours shown at 2' intervals.
 - Cut/Fill slopes 1 1/2:1 (Typ. except where noted).

SandRidge Exploration & Production, LLC

SPICER S32 ANNEX PAD
 SW 1/4 SW1/4, SECTION 32, T7N, R80W, 6th P.M.
 JACKSON COUNTY, COLORADO

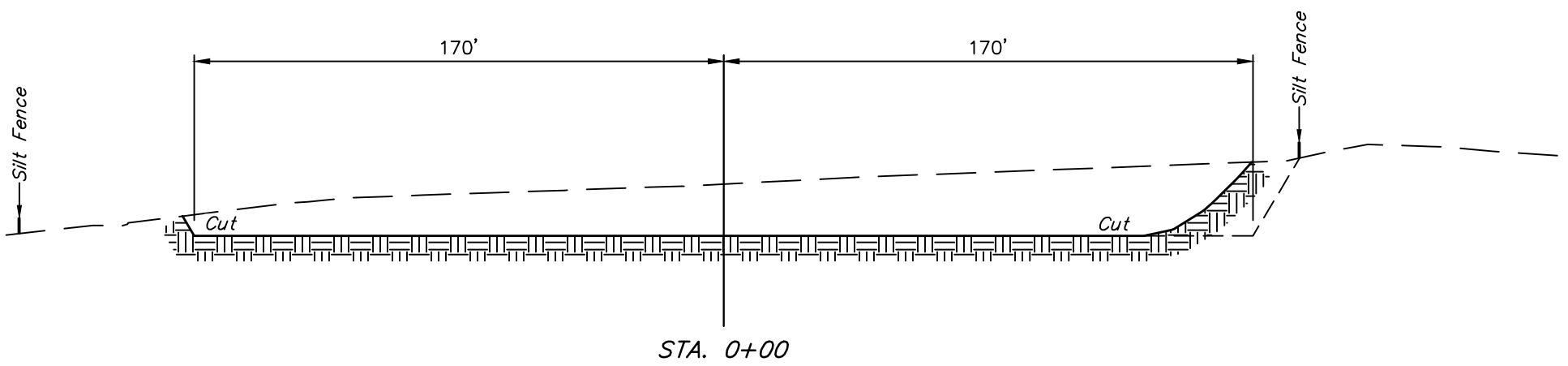
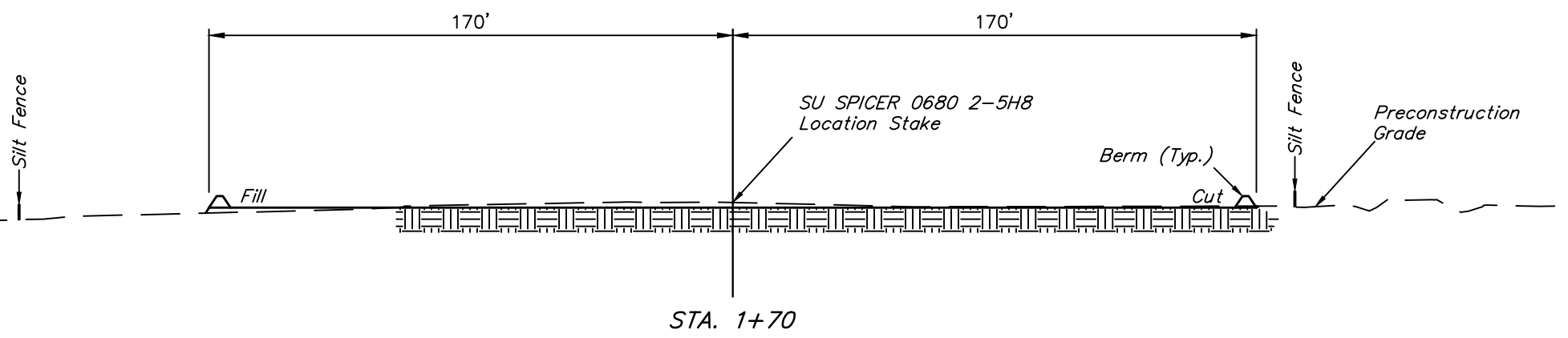
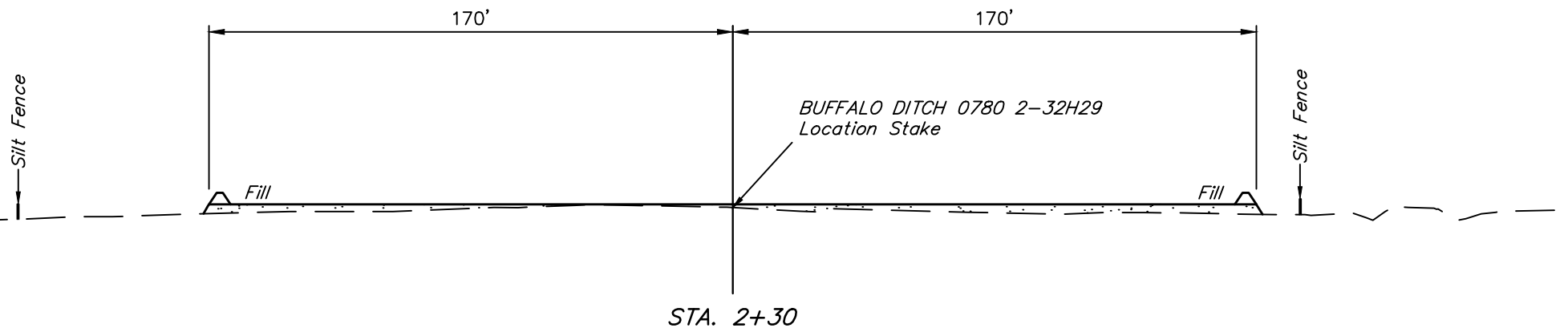
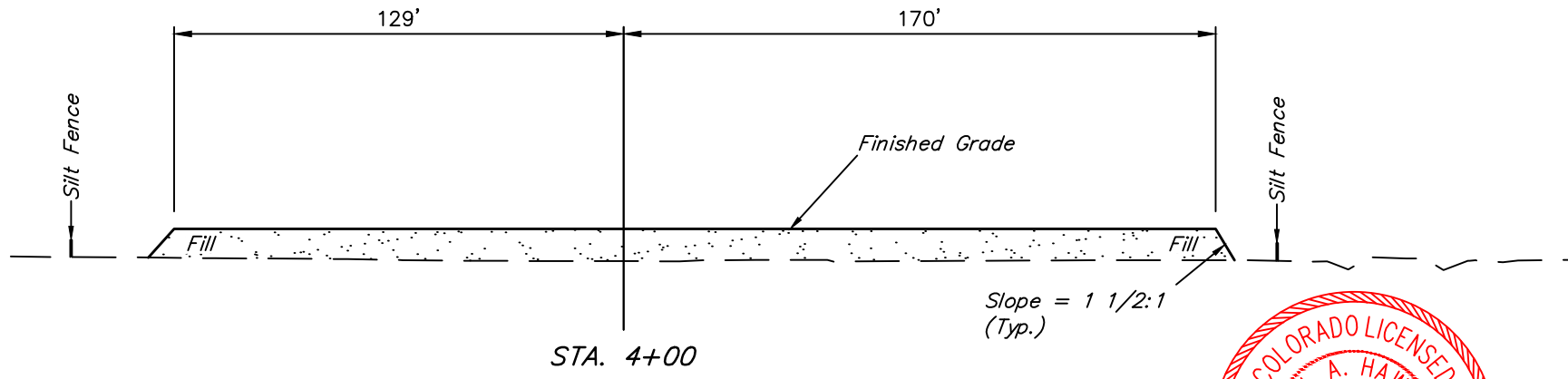
UELTS, LLC
 Corporate Office * 85 South 200 East
 Vernal, UT 84078 * (435) 789-1017

SURVEYED BY	JAMES FRESHWATER	10-15-18	SCALE
DRAWN BY	M.D.	09-04-18	1" = 50'

CONSTRUCTION LAYOUT FIGURE #1



1" = 20'
X-Section Scale
1" = 50'



APPROXIMATE EARTHWORK QUANTITIES	
(6") TOPSOIL STRIPPING	2,660 Cu. Yds.
REMAINING LOCATION	6,810 Cu. Yds.
TOTAL CUT	9,470 Cu. Yds.
FILL	6,810 Cu. Yds.
EXCESS MATERIAL	2,660 Cu. Yds.
TOPSOIL	2,660 Cu. Yds.
EXCESS UNBALANCE (After Interim Rehabilitation)	0 Cu. Yds.

APPROXIMATE SURFACE DISTURBANCE AREAS		
	DISTANCE	ACRES
WELL SITE DISTURBANCE (FENCE AREA)	NA	±4.517
30' WIDE ACCESS ROAD "A" R-O-W DISTURBANCE	±44'	±0.030
30' WIDE ACCESS ROAD "B" R-O-W DISTURBANCE	±44'	±0.030
TOTAL SURFACE USE AREA		±4.577

REV: 3 07-18-19 T.L.L. (ADDED STORM WATER BMP'S)

NOTES:

- Fill quantity includes 5% for compaction.
- Calculations based on 6" of topsoil stripping.
- Cut/Fill slopes 1 1/2:1 (Typ. except where noted).

SandRidge Exploration & Production, LLC

SPICER S32 ANNEX PAD
SW 1/4 SW1/4, SECTION 32, T7N, R80W, 6th P.M.
JACKSON COUNTY, COLORADO

SURVEYED BY	JAMES FRESHWATER	10-15-18	SCALE
DRAWN BY	M.D.	09-04-18	AS SHOWN
CONSTRUCTION LAYOUT CROSS SECTIONS			FIGURE #2



UELS, LLC
Corporate Office * 85 South 200 East
Vernal, UT 84078 * (435) 789-1017