Interchange B 522-30-10N

Page 1
of 1

Well Interchange B 522-30-10N
Field Interchange
Location 522-30-10-W5M
Surface Location 100/10-30-522-10-W5M
Licensee Canadian Natural Resources Limited
Licence 0000000
Spud 2000-Jan-01
Rig Rig 1
Elevation 1000.00 m
Total Depth 1000.00 m
Logged Interval 1000.00 m
Drilling Fluid Water Based Mud
Logging Company Schlumberger
Logging Date 2000-Jan-01
Logging Unit Unit 1
Logging Engineer Engineer 1
Logging Supervisor Supervisor 1

Bit	Size	Type	Manufacturer	Serial	Jets	In	Out	Footage	Hours	ROP
1	200.00 mm	PDC	Smith Bit	000000	0	0.00 m	1000.00 m	1000.00 m	0.00 hr	0.00 m/hr

Date	Time	Depth	Activity
2000-Jan-01	00:00	0.00 m	Spud Well
2000-Jan-01	00:00	1000.00 m	Total Depth
2000-Jan-01	00:00	1000.00 m	Logging Start
2000-Jan-01	00:00	1000.00 m	Logging Finish

Casing	Size	Weight	Grade	Top	Bottom
Surface Casing	200.00 mm	0.00 kg/m		0.00 m	1000.00 m

Mud Type	Density	Viscosity	Pv	Yp	Ph	Cl	Sand
Water Based Mud	1000 kg/m³	1.00 cP	0.00 Pa	0.00 Pa	7.00	0 mg/L	0.00 %

Gas	Max	Min
Background	0.00 %	0.00 %
Connection	0.00 %	0.00 %
Trip	0.00 %	0.00 %
Chromatograph	0.00 %	0.00 %

Depth	Gas	Lithology	Comments
0.00 m	0.00 %	Sandstone	Sandstone
100.00 m	0.00 %	Sandstone	Sandstone
200.00 m	0.00 %	Sandstone	Sandstone
300.00 m	0.00 %	Sandstone	Sandstone
400.00 m	0.00 %	Sandstone	Sandstone
500.00 m	0.00 %	Sandstone	Sandstone
600.00 m	0.00 %	Sandstone	Sandstone
700.00 m	0.00 %	Sandstone	Sandstone
800.00 m	0.00 %	Sandstone	Sandstone
900.00 m	0.00 %	Sandstone	Sandstone
1000.00 m	0.00 %	Sandstone	Sandstone

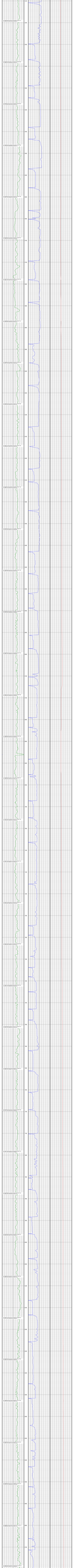









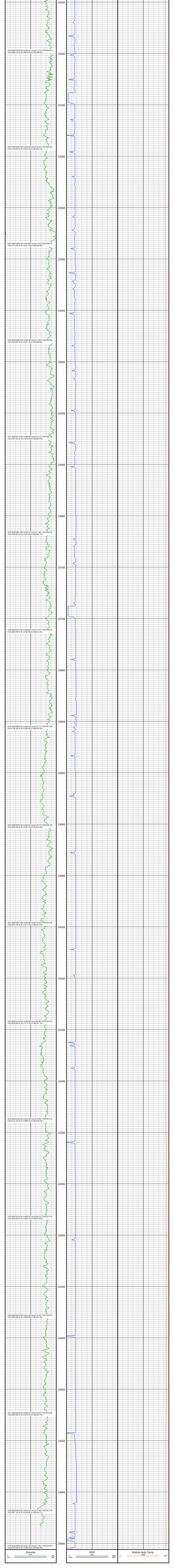
Gamma
0
150
ROP
0
100
Bottom Hole Temp
0
300
22000
22050
22100
22150
22200
22250
22300
22350
22400
22450
22500
22550
22600
22650
22700
22750
22800
22850
22900
22950
23000
23050
23100
23150
23200
23250
23300
23350
23400
23450
23500
23550
23600
23650
23700
23750
23800
23850
23900
23950
24000
24050
24100
24150
24200
24250
24300
24350
24400
24450
24500
24550
24600
24650