Interchange B S22-30-1dN

Well	Interchange B S22-30-1dN
Field	Interchange
Location	100/16-22-030-01W5/00
Licence	
Date	2-Jun-2010
Company	Nexen Inc.
Elevation	KB 1000.00 m
Total Depth	1000.00 m
Depth Datum	KB
Drilling Fluid	Water
Hole Size	200 mm
Casing Size	139.7 mm
Casing Depth	1000.00 m
Logging Company	Schlumberger
Logging Date	2-Jun-2010
Logs Run	Dipole Sonic Imager, Hostile Environment Litho-Density Tool, Hostile Environment Natural Gamma Ray Tool, Phasor Induction Tool, Quad Combo
Max Temp	35 C
Bottom Hole Temperature	35 C
Logging Engineer	Kevin Ryan
Logging Unit	3
Logging Equipment	11-232-KJ-1
Recorded By	Kevin Ryan
Witnessed By	Jeff Ryan

Run	Logged Interval (m)		Scale (m/m)	Speed (m/hr)	Tool	Serial No.	Max Temp (C)	Max Tension (kDaN)	Calibration Before	Calibration After
1	1000.00	0.00	1:200	1800.00	Dipole Sonic Imager	1308	35	1.00	2010-Jun-02 00:00:00	2010-Jun-02 00:00:00
1	1000.00	0.00	1:200	1800.00	Hostile Environment Litho-Density Tool	2108	35	1.00	2010-Jun-02 00:00:00	2010-Jun-02 00:00:00
1	1000.00	0.00	1:200	1800.00	Hostile Environment Natural Gamma Ray Tool	2108	35	1.00	2010-Jun-02 00:00:00	2010-Jun-02 00:00:00
1	1000.00	0.00	1:200	1800.00	Phasor Induction Tool	1308	35	1.00	2010-Jun-02 00:00:00	2010-Jun-02 00:00:00
1	1000.00	0.00	1:200	1800.00	Quad Combo	1308	35	1.00	2010-Jun-02 00:00:00	2010-Jun-02 00:00:00


Gamma Ray
0.00
150.00
Caliper
Density Correction
0.00
0.25
Density
1.95
2.95
Neutron Porosity
0.45
0.15
Compressional Slow
Shear Slow
Compressional Slow
Shear Slow
Compressional Slow
Shear Slow

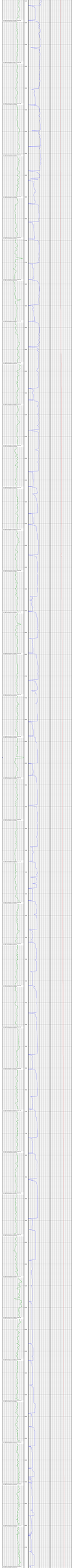

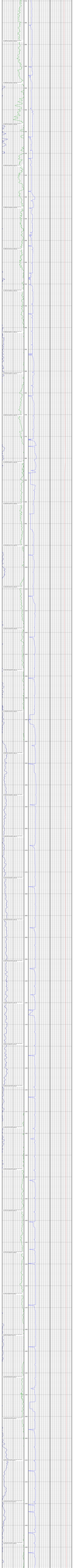





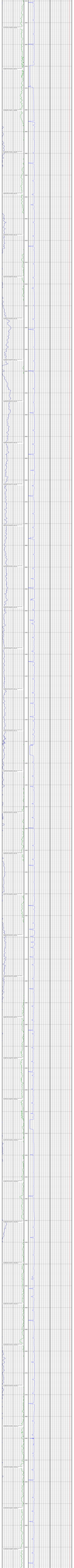

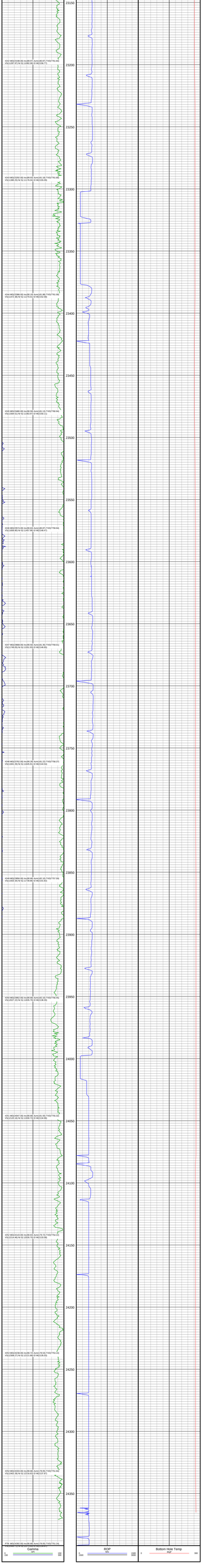
23150
23200
23250
23300
23350
23400
23450
23500
23550
23600
23650
23700
23750
23800
23850
23900
23950
24000
24050
24100
24150
24200
24250
24300
24350
Gamma
API
0
100
BOP
kHz
0
1000
Bottom Hole Temp
degF
0
300