








WS01, WS02, SS01, SS02, SS03, and SS04 collected 4/2/19. WS03, SS05, and SS06 collected 5/3/19. WS04, SS07, and SS08 collected 8/1/19. SS01 collected as a background sample.

**Legend**

-  Oil & Gas Well
-  Point of Release
-  Water Sample Location
-  Soil Sample Location
-  Wet Area (mapped 4/2/19)
-  Wetland (determined 4/4/19)
-  Culvert



Mapping: E. Millar, 8/20/19  
Coordinate System:  
NAD 1983 UTM Zone 13 N

Location: SWNE Sec 21 T34N R8W, NMPM

**Leroy McCaw B #1  
Project Area Map  
BP America  
Production Company**