

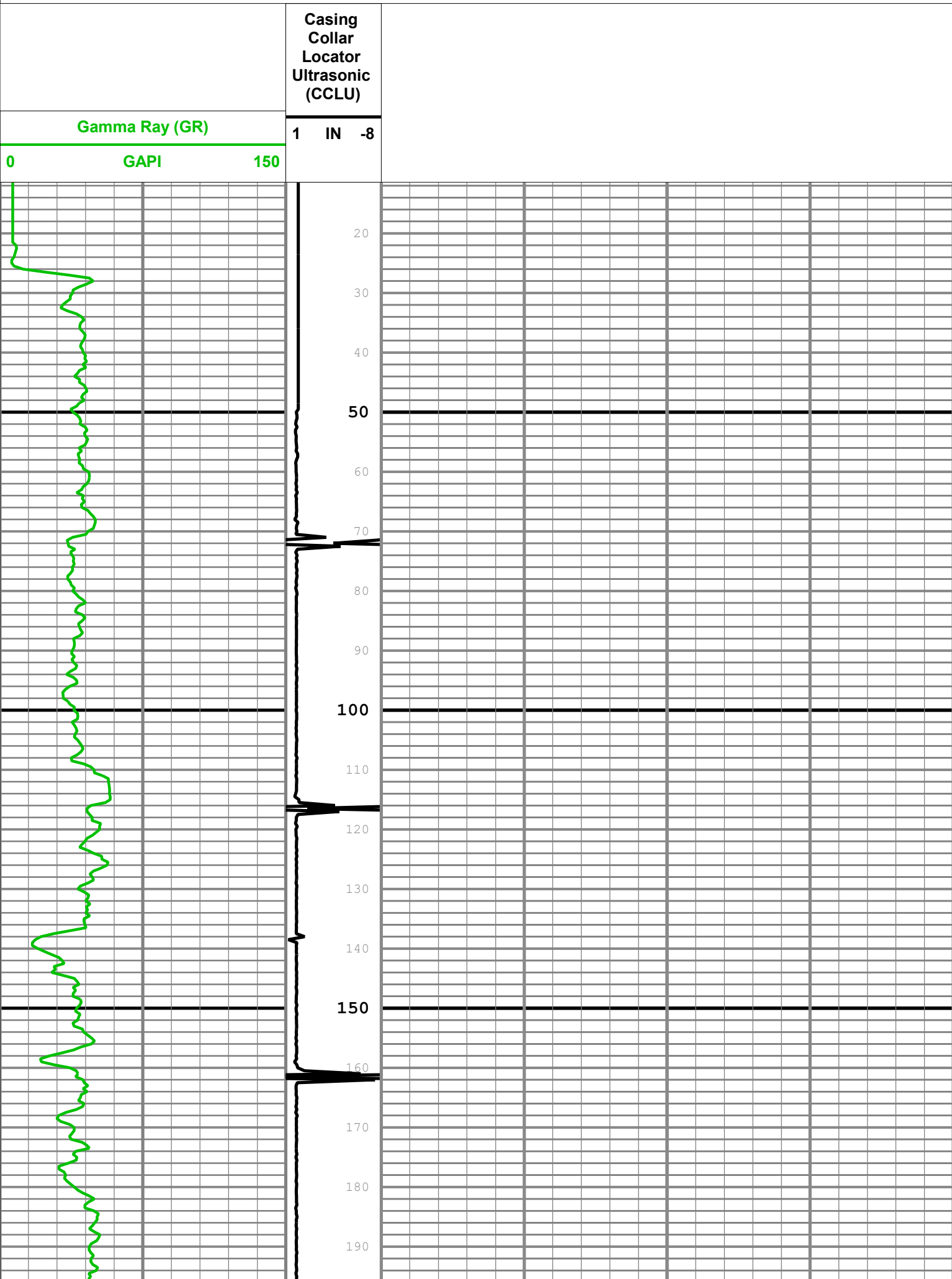
Company: Noble Energy Inc.
Well Name: EMMY H25-738
Field: DJ BASIN
County: Weld **State:** Colorado
Country: USA

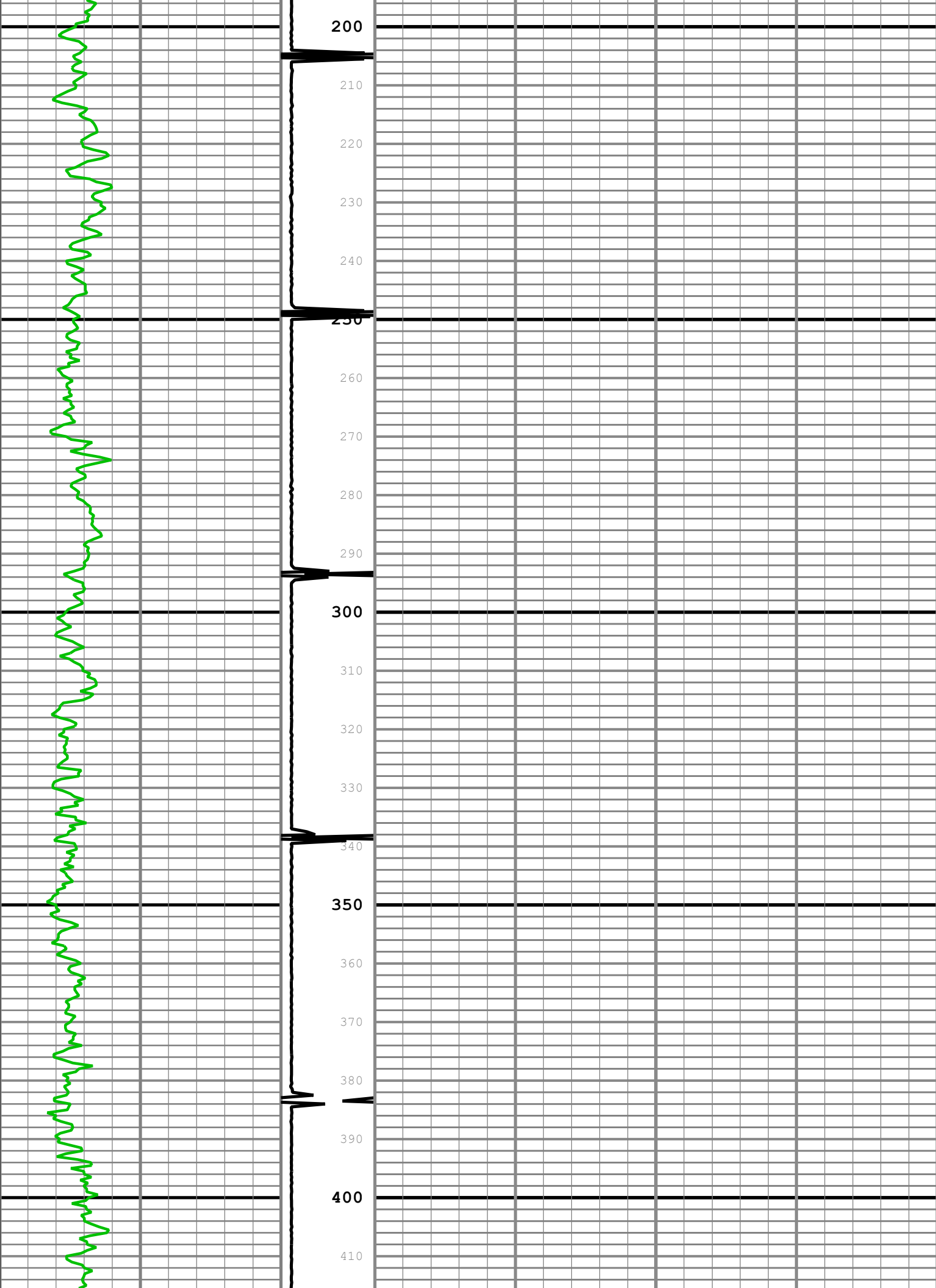
FileName: Gamma Ray Correlation Log
Data Presented by: Schlumberger DataView

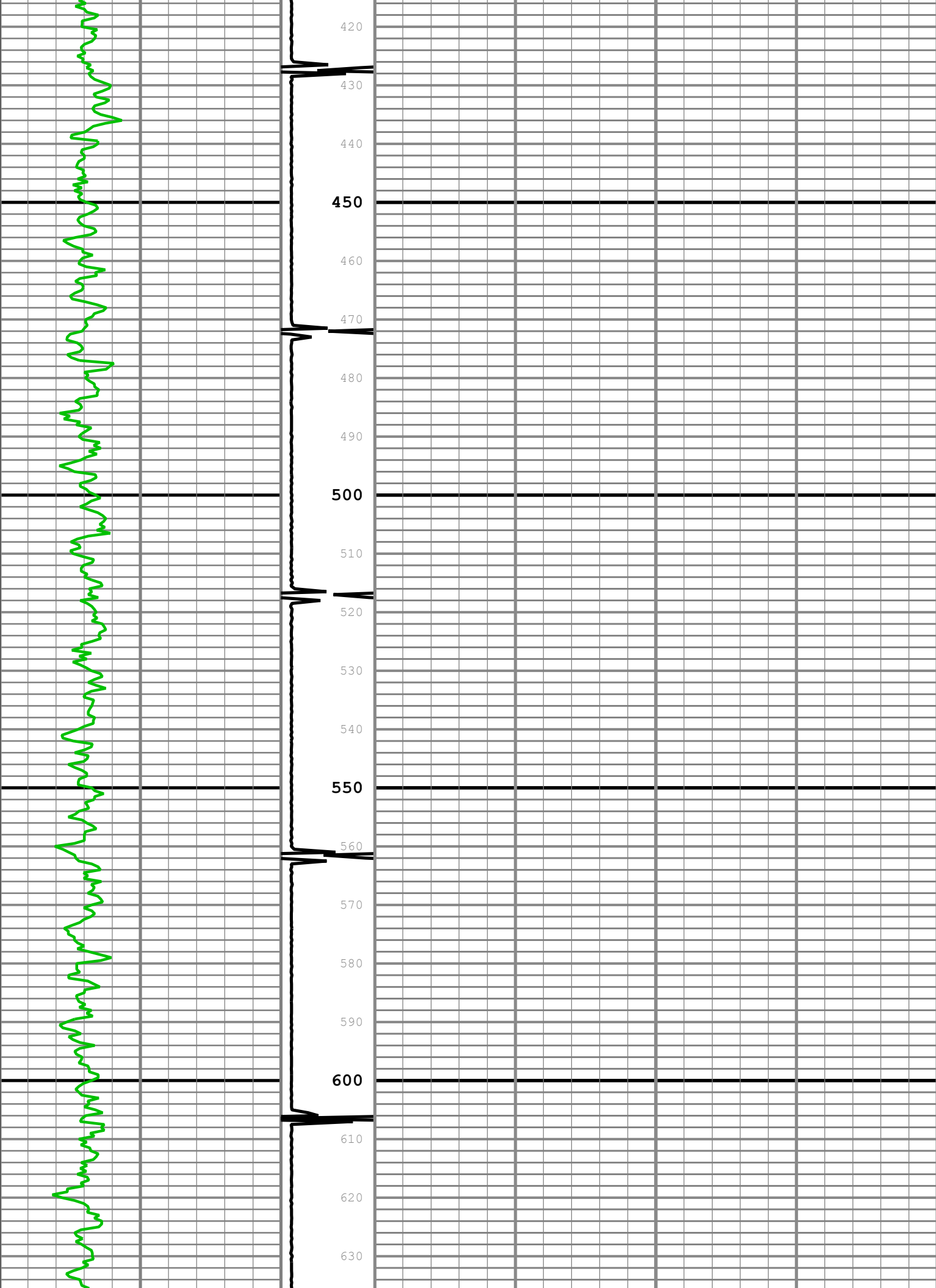
Location: API Well Number: 05-123-46972
 Section: 25
 Township: 3N
 Range: 65W

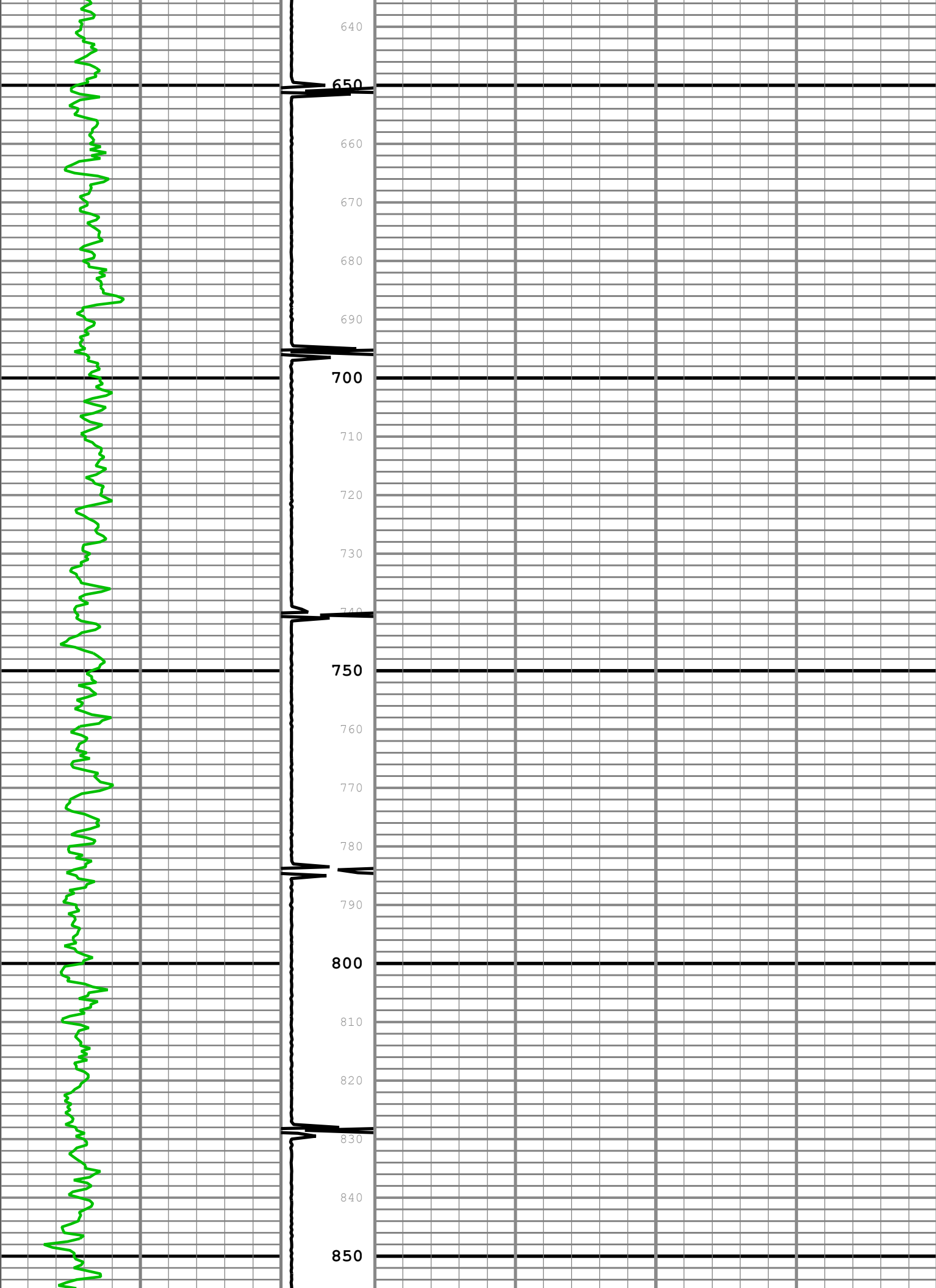
Elevations: Permanent Datum Elev: 4805.00 ft Kelly Bushing: 4835.00 ft
 Drilling Floor: 4835.00 ft
 Height Above Datum: 30.0000 ft


Acquisition Date:	04-Nov-2018	Bit Size:	8.5-inches
Run Number:	ONE	Csg size:	5.5-inches
Depth Driller:	17283	Wt:	20 lbm/ft
Depth Logger:	6680		
Top Log Interval:	0		
Bottom Log Interval:	6680	Type Fluid in Hole:	
Time Circ Stopped:		Dens:	Vis:
Time Log at Bottom:		pH:	Fld Loss:
Max Recorded Temp:	218 F	Sample Source:	
Unit Number:	2377	Rm:	@
Service Location:	CO	Rmf:	@
Recorded By:	Justin	Rmc:	@
Witnessed By:		Borehole Salinity:	

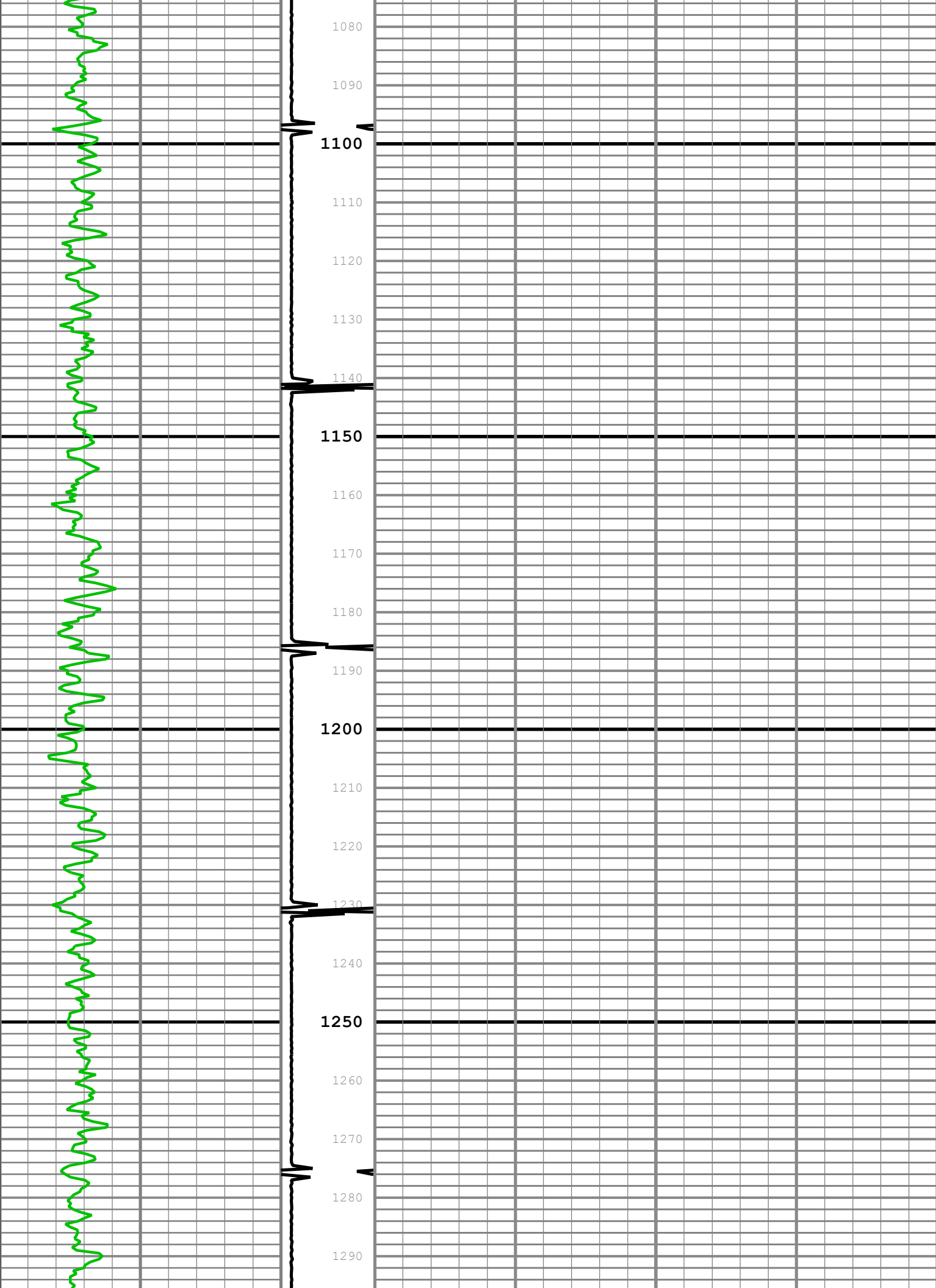


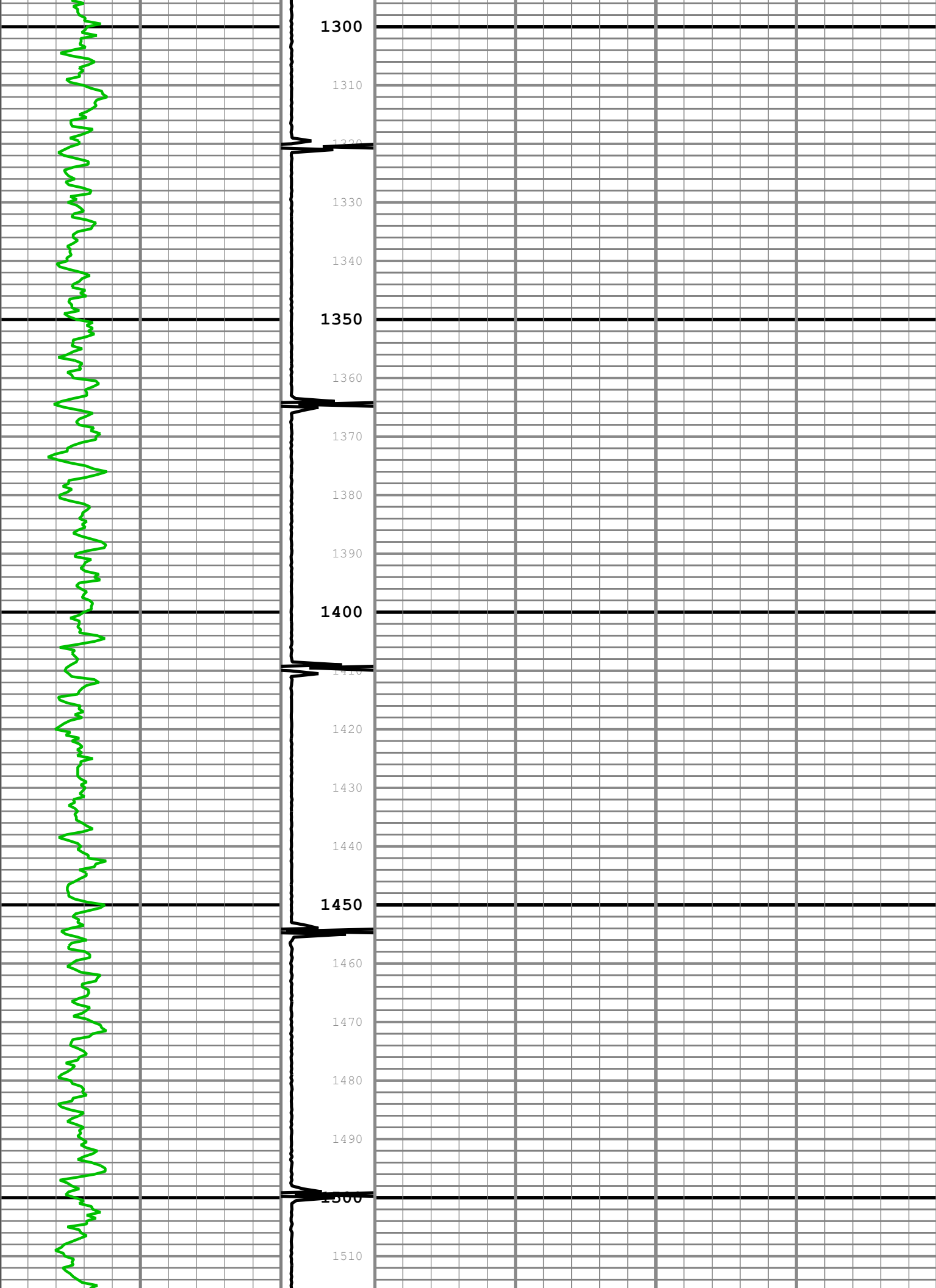


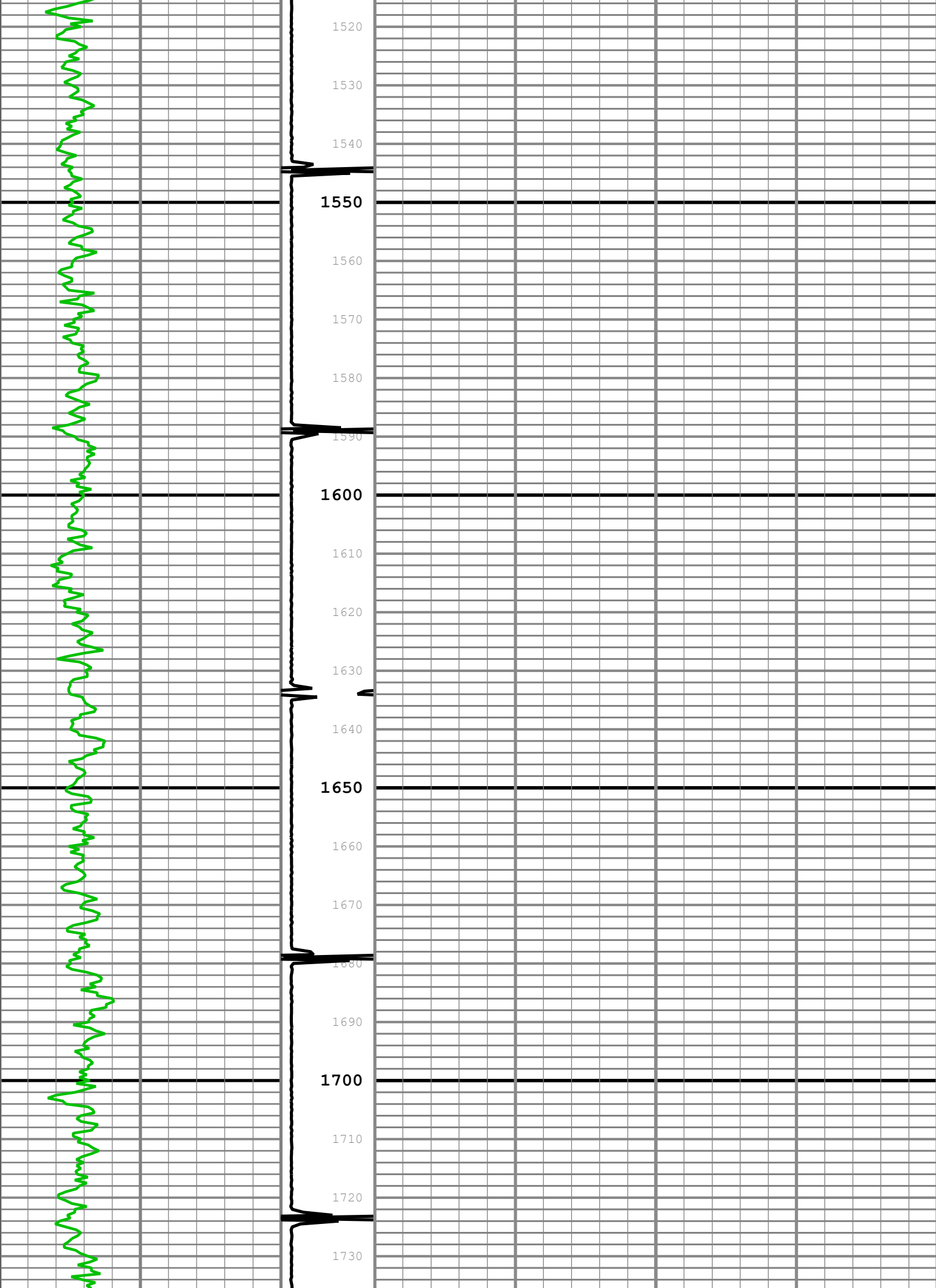











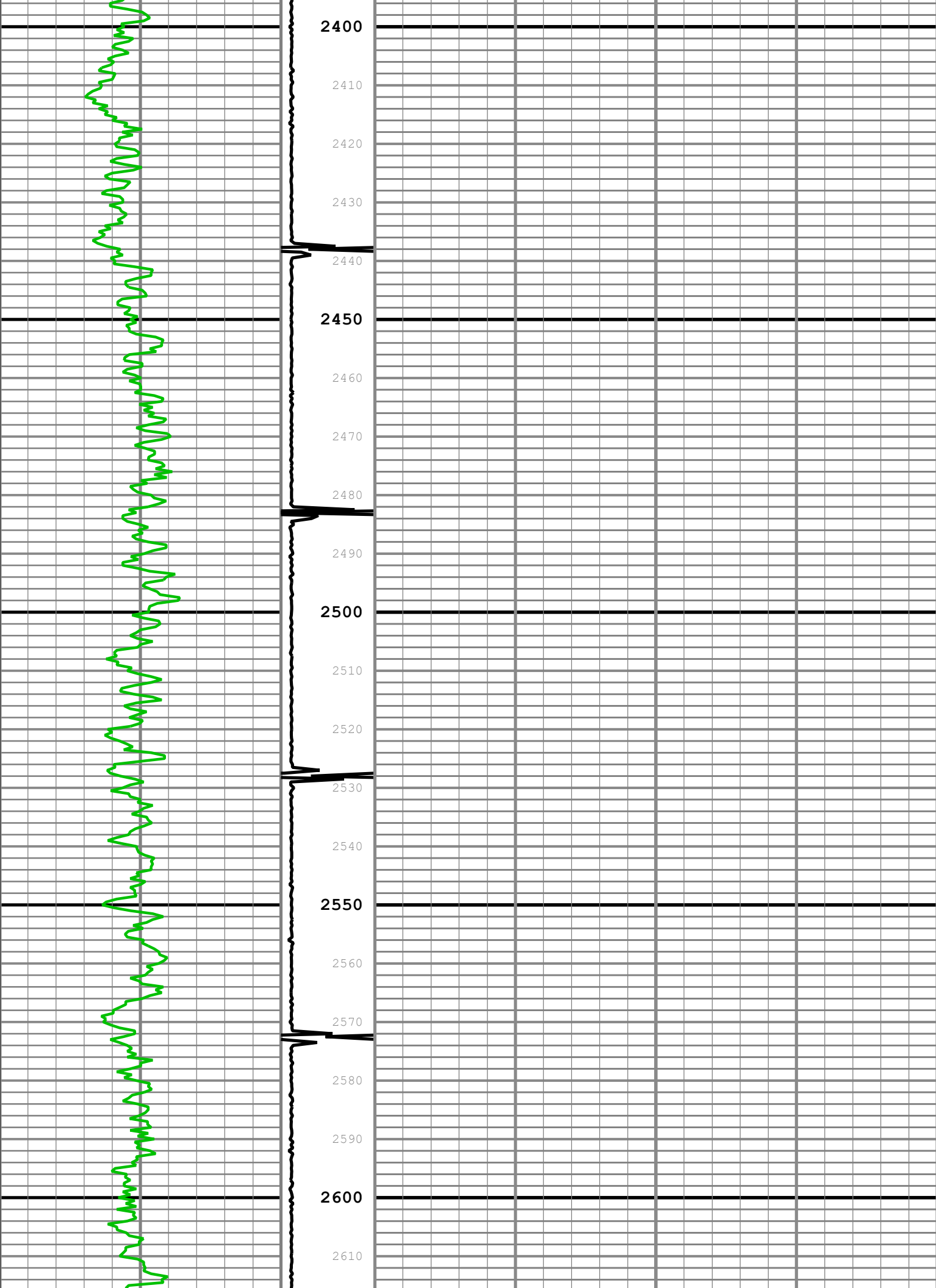





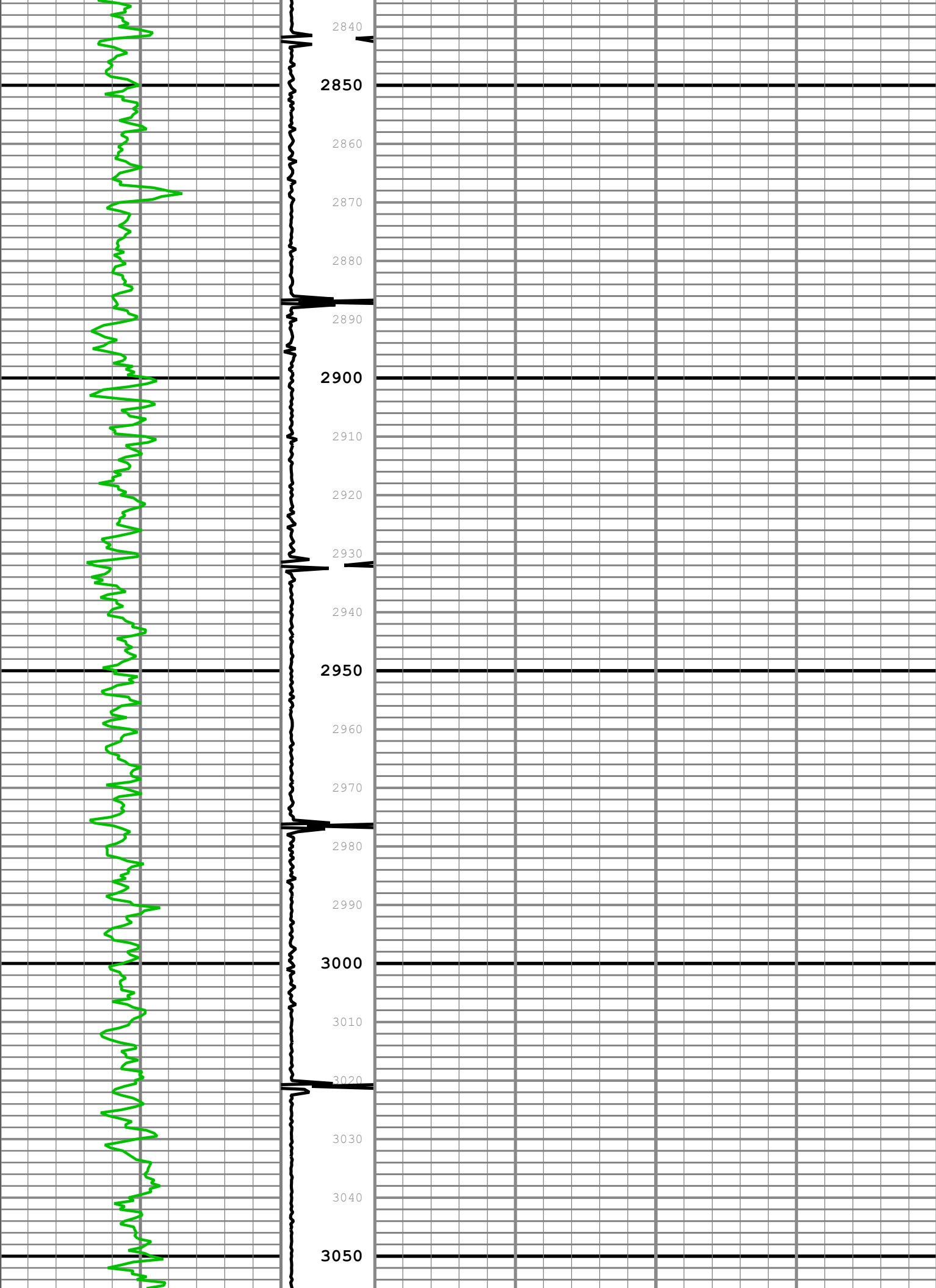


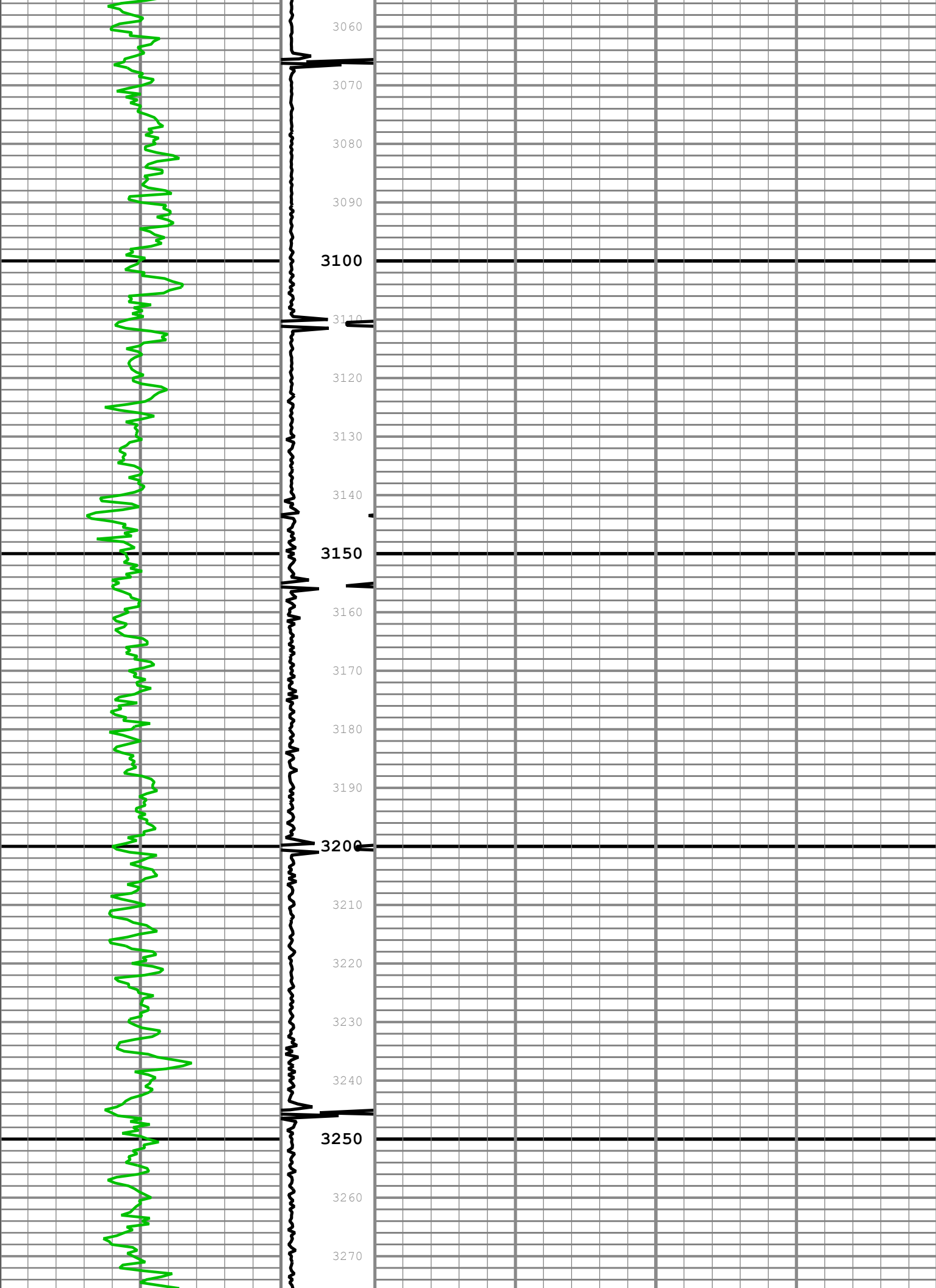


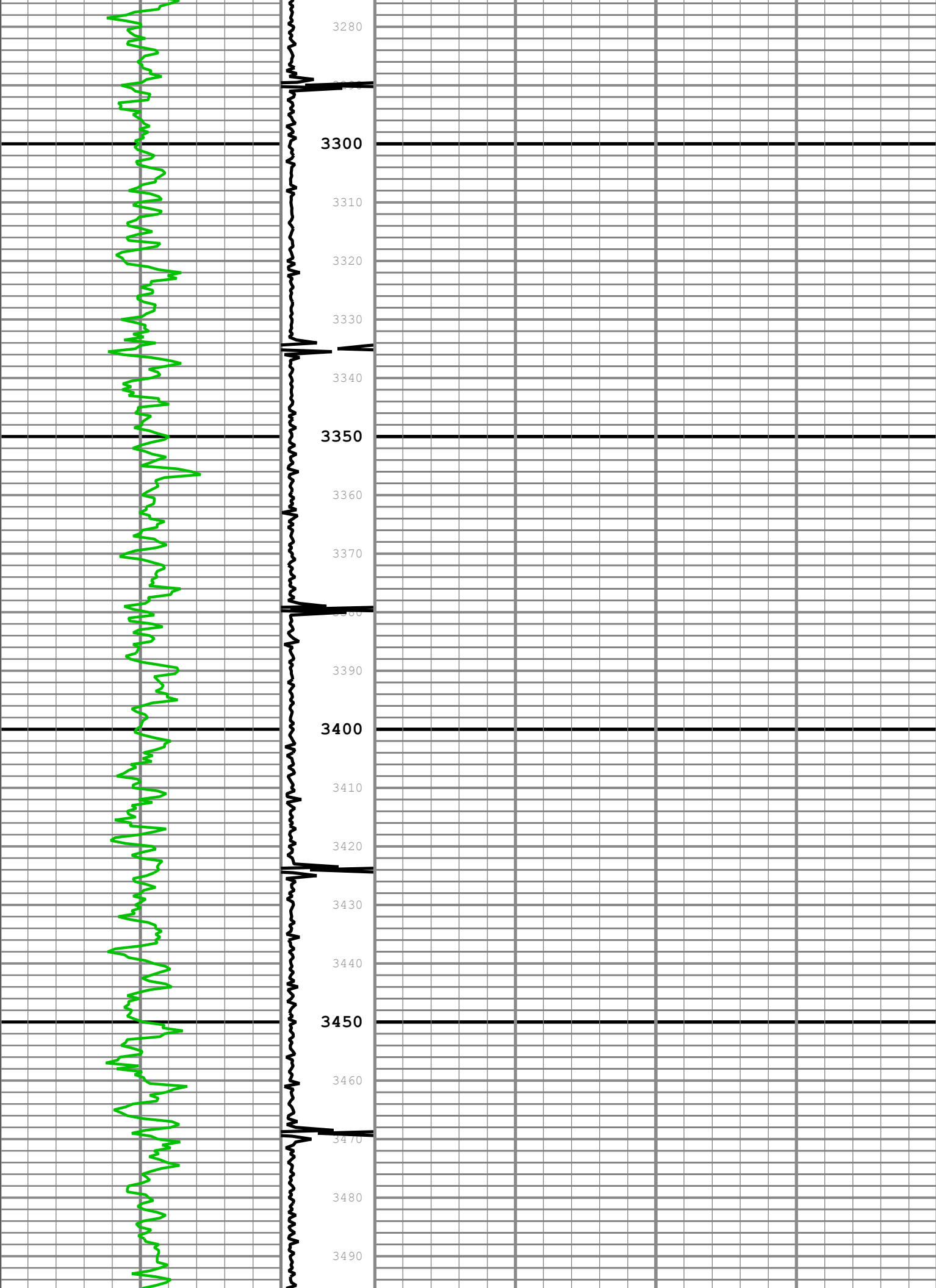


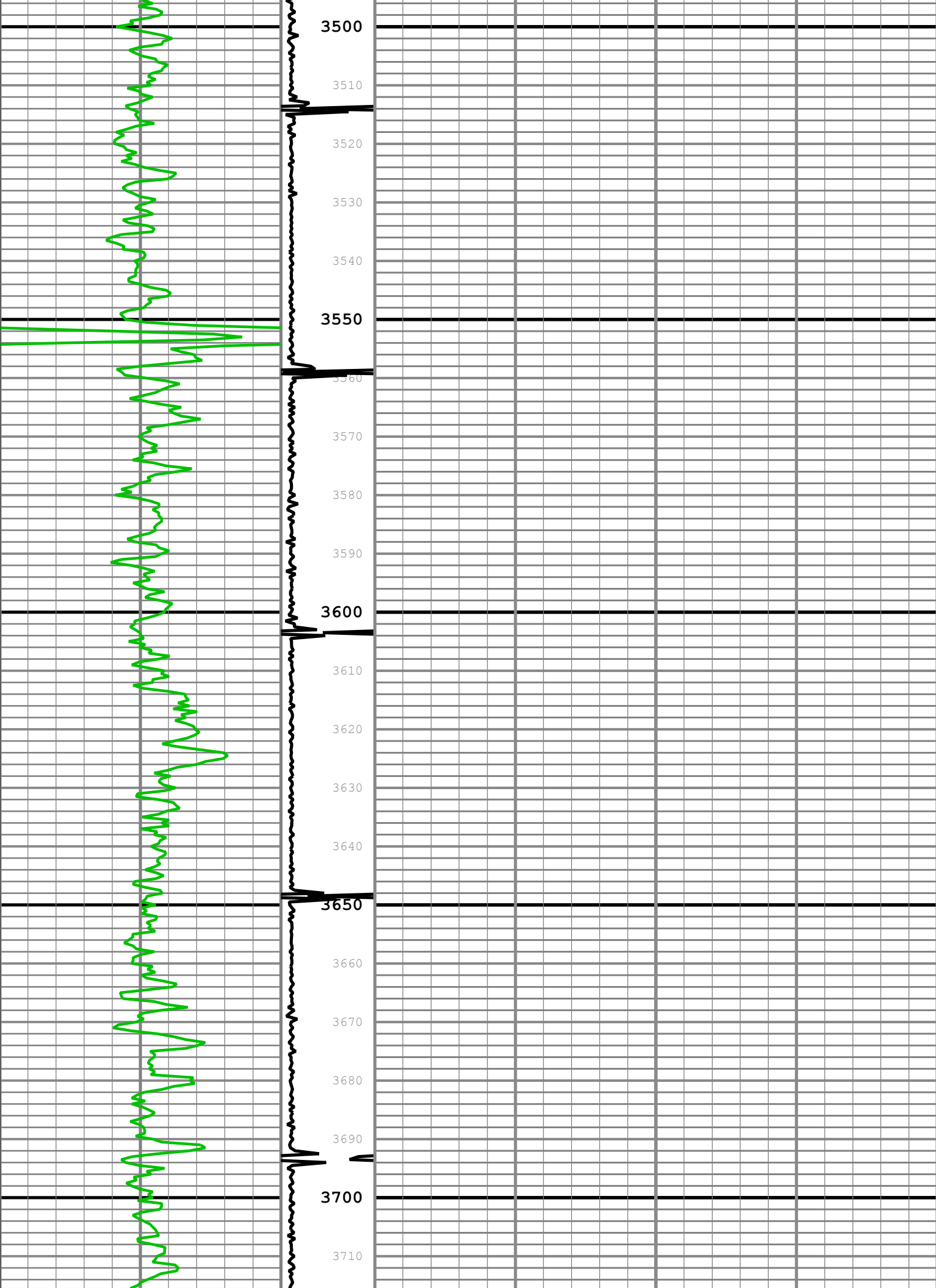


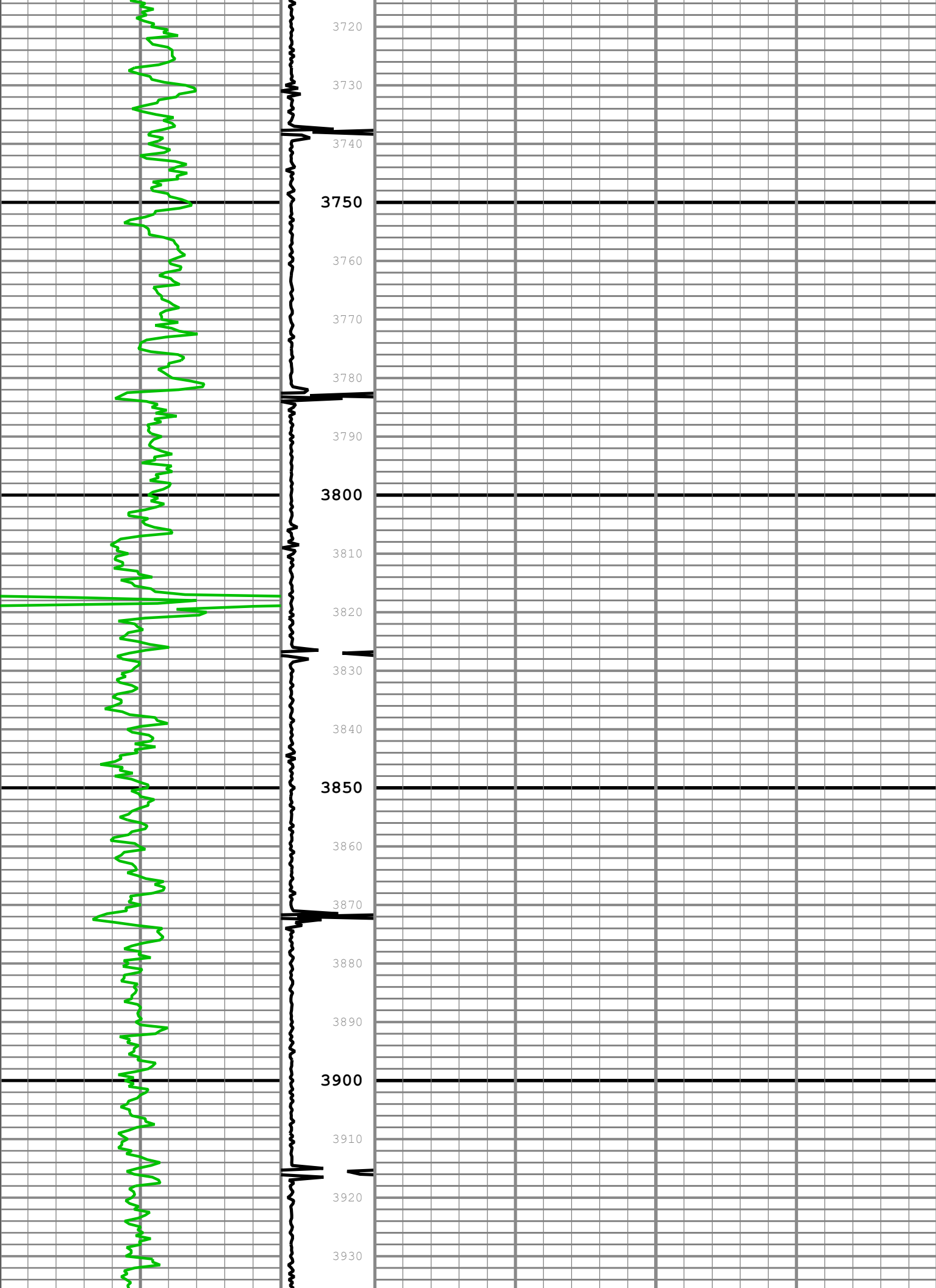


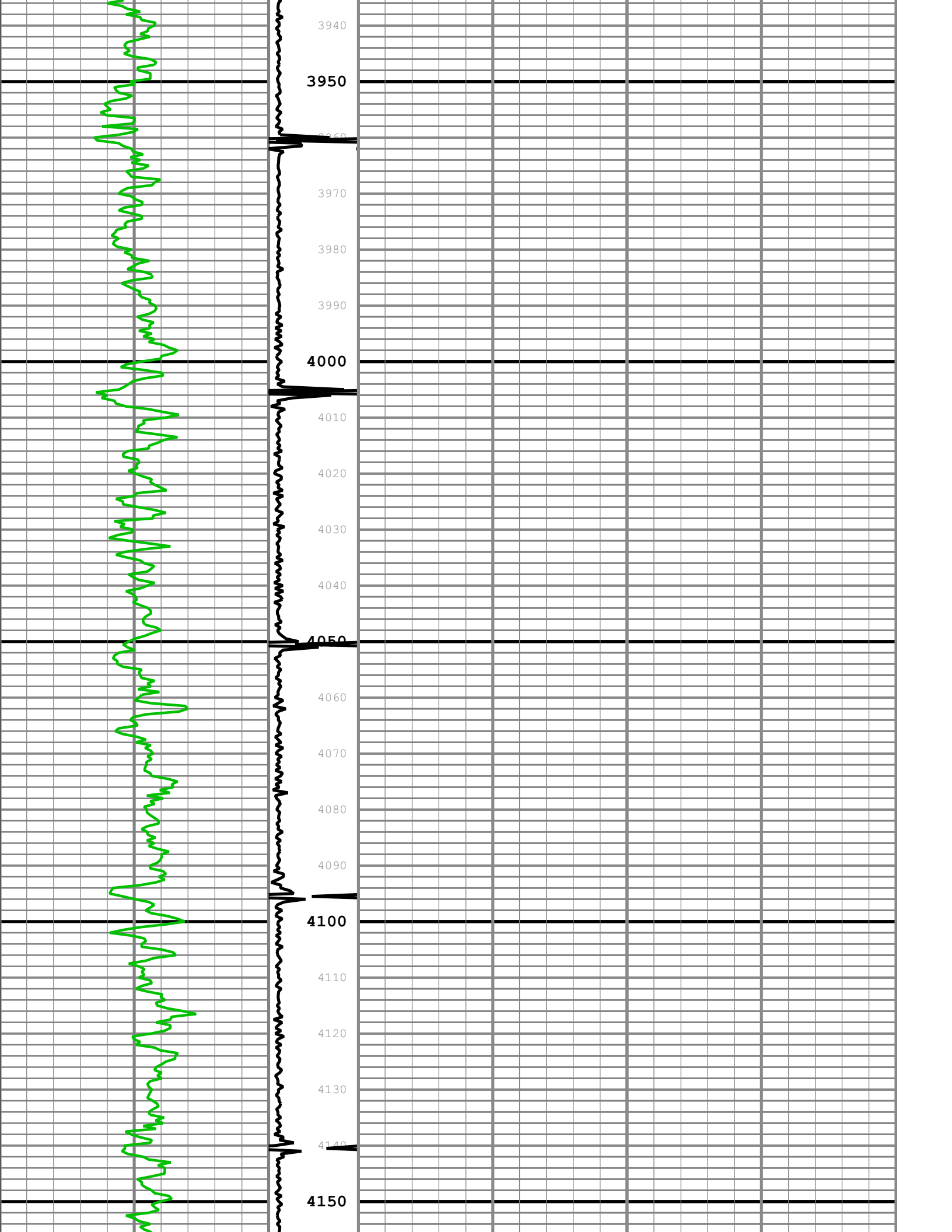


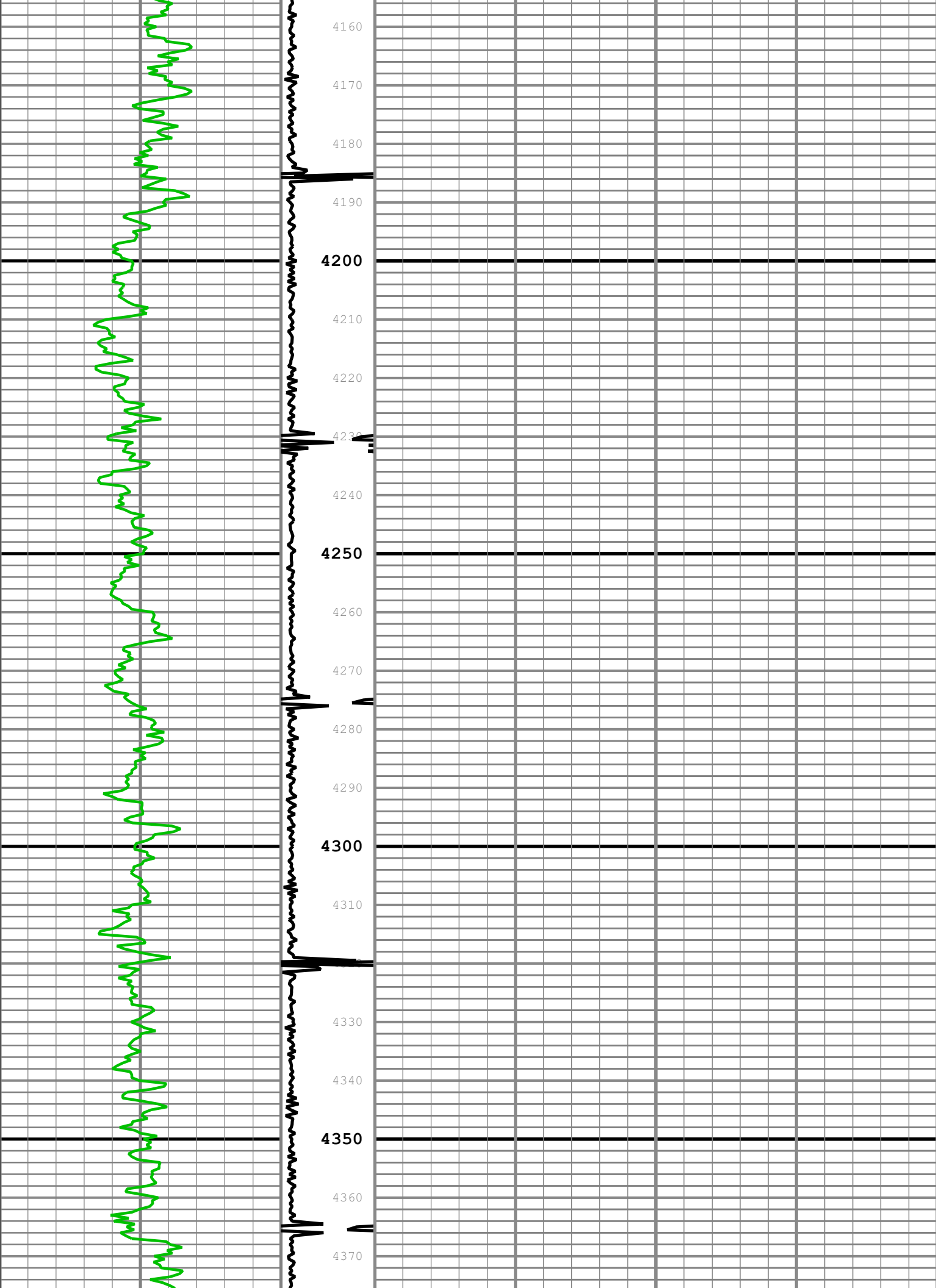


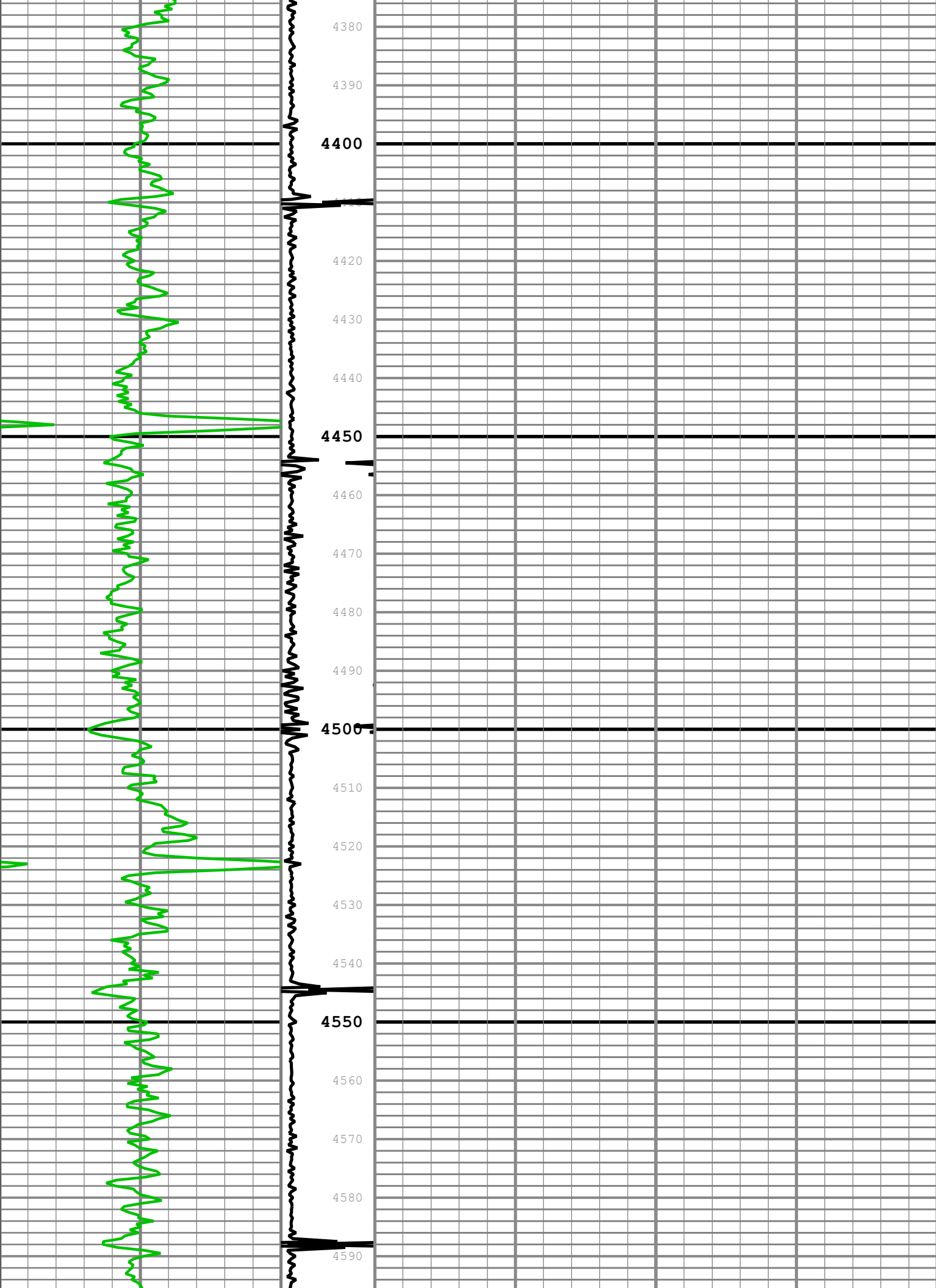


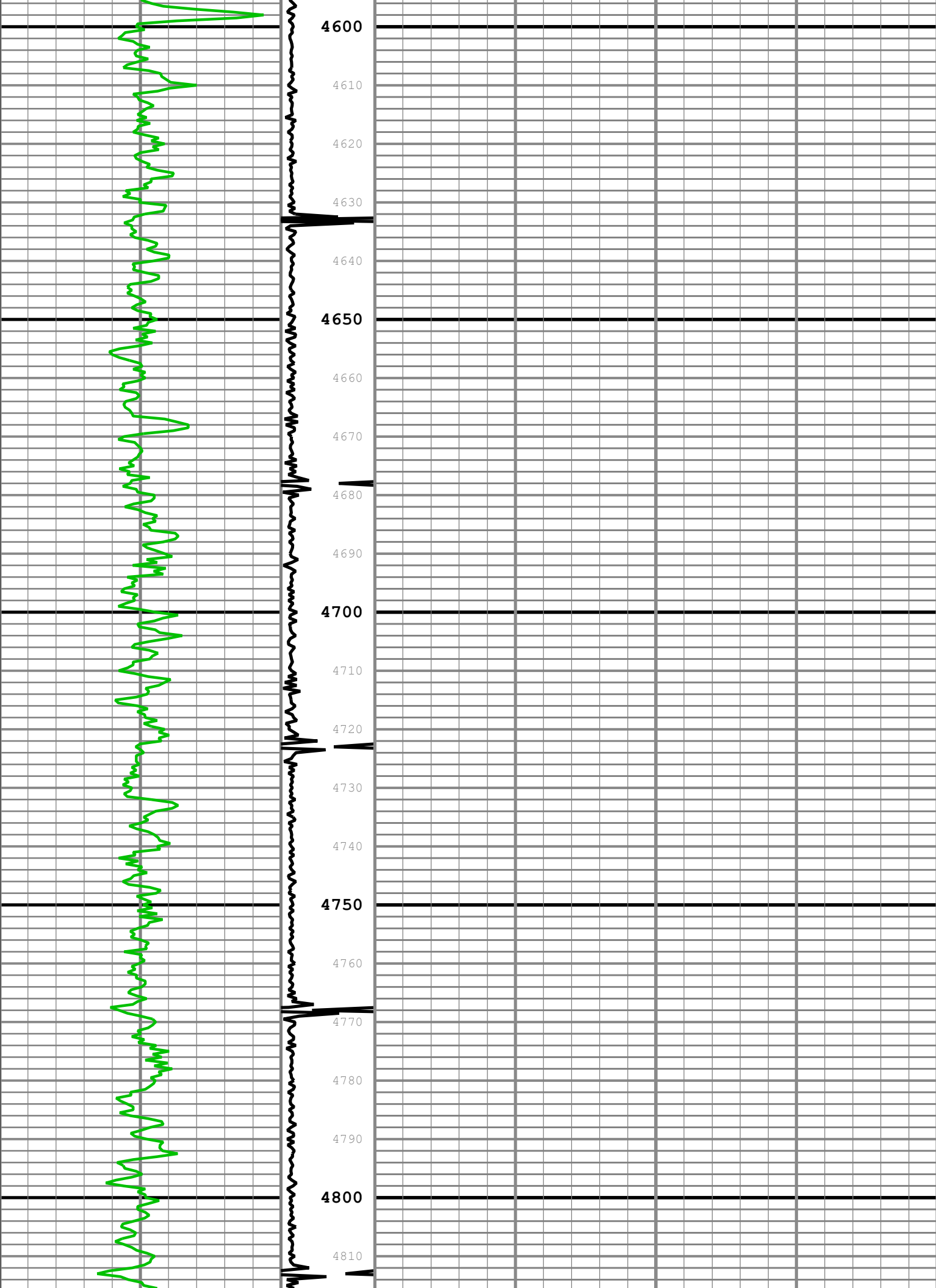


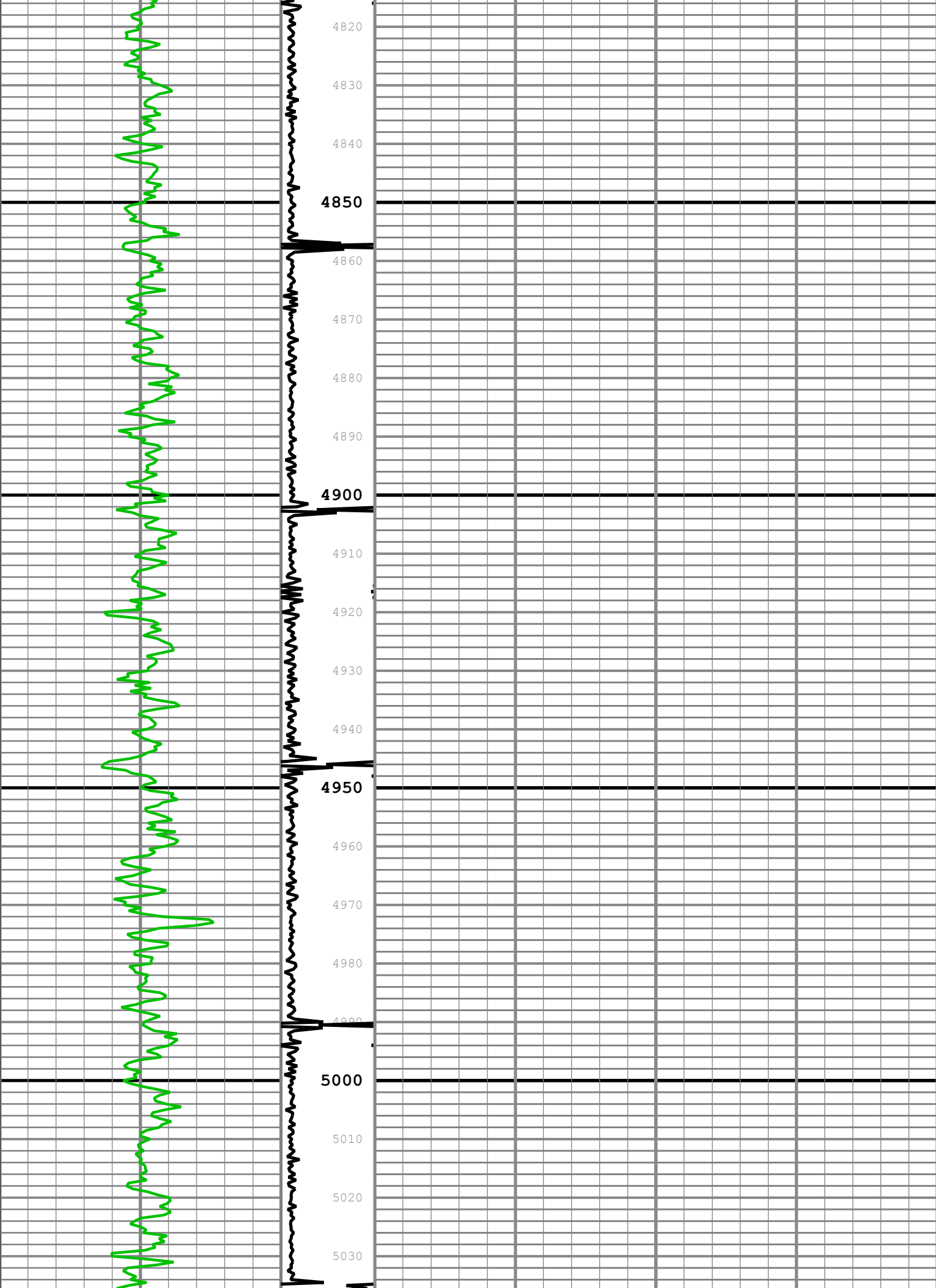


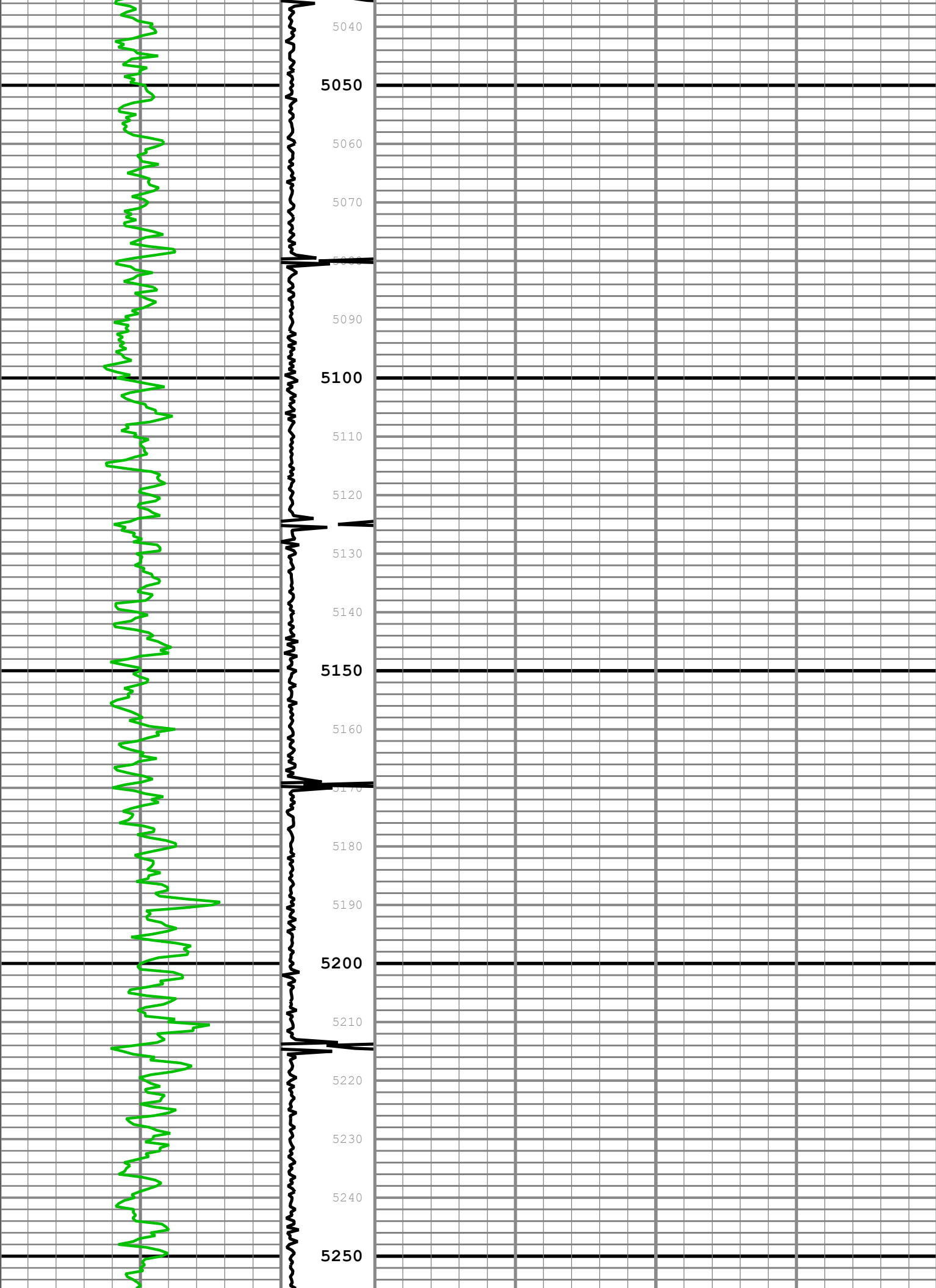


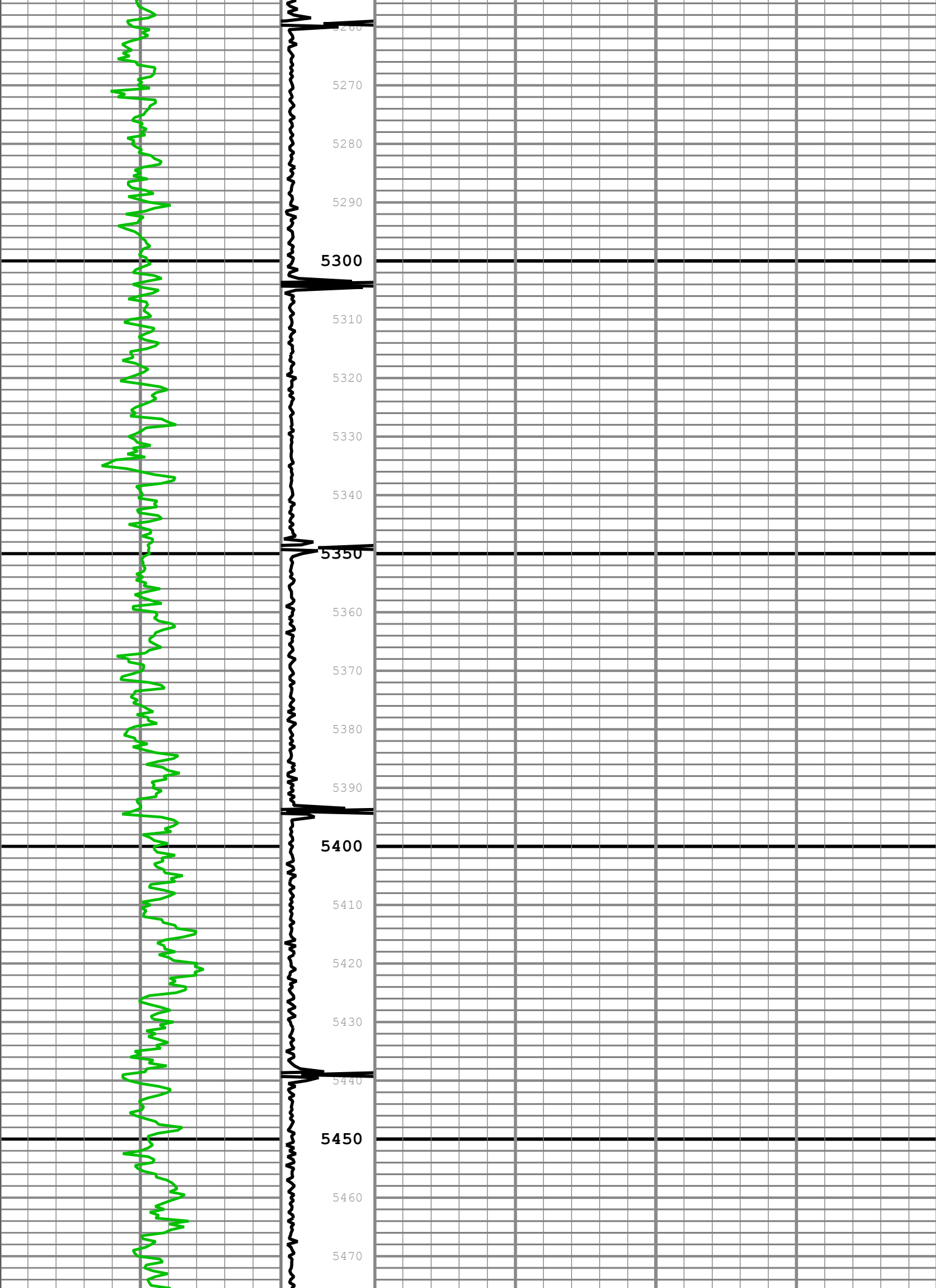


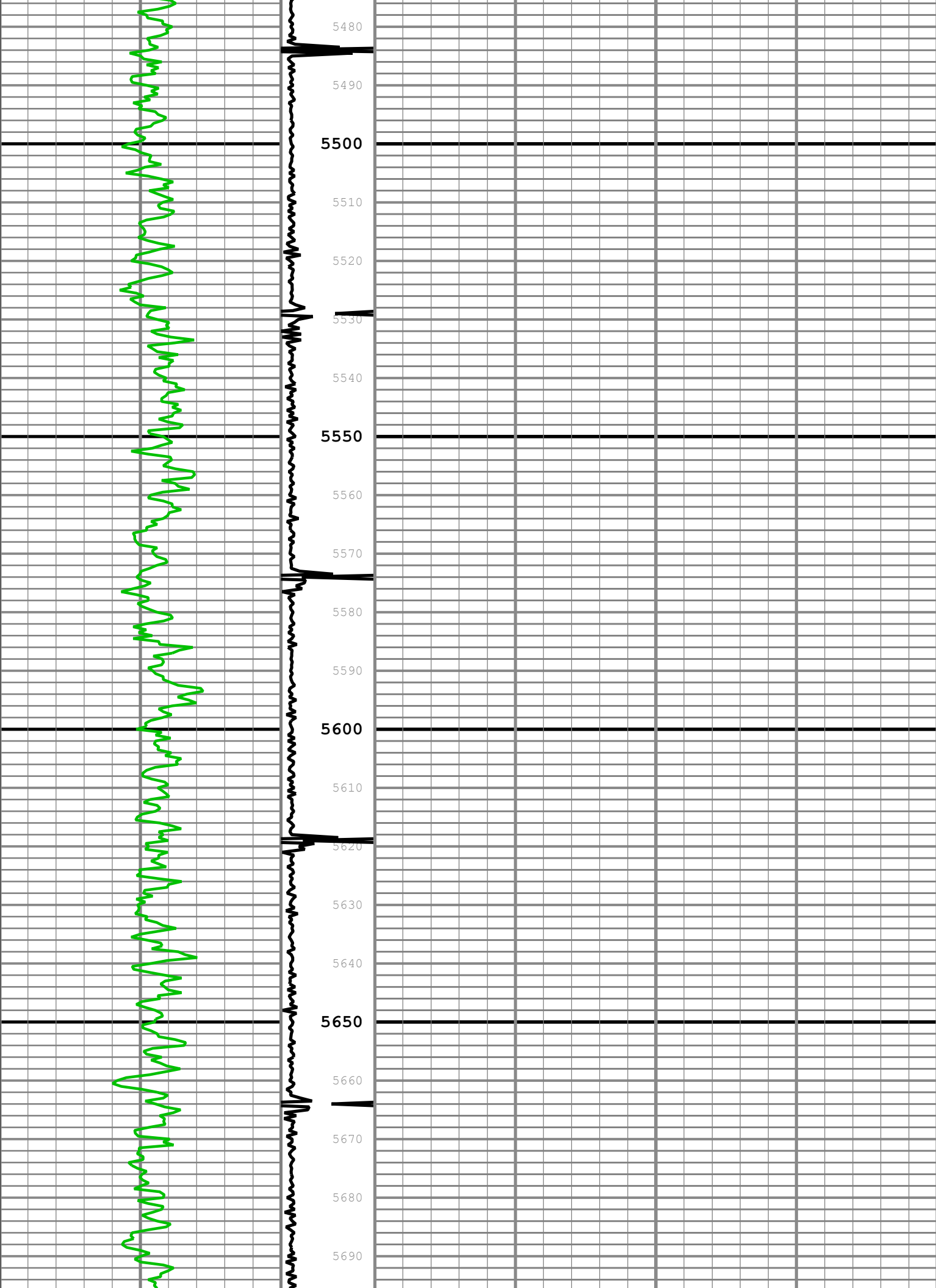


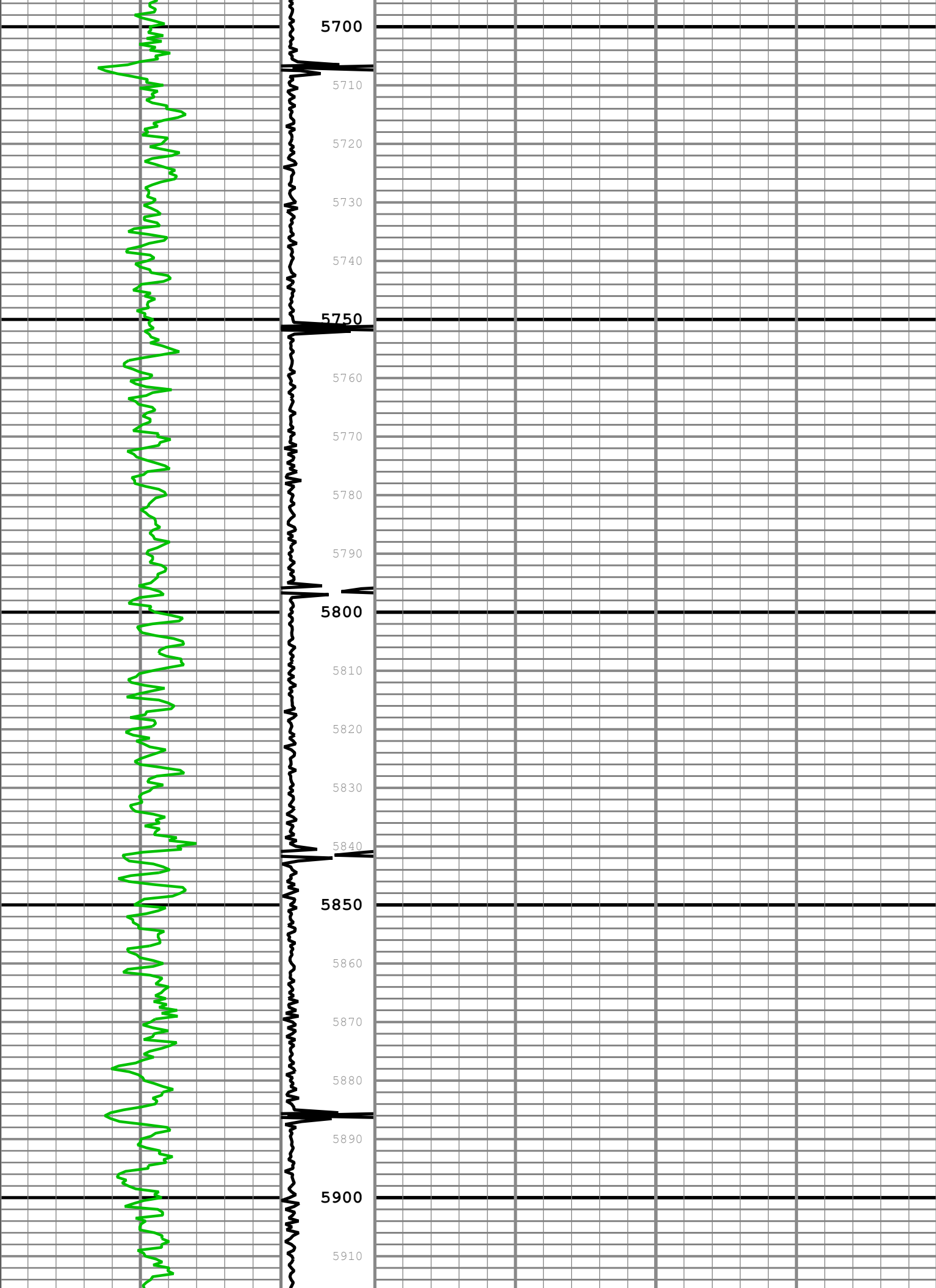


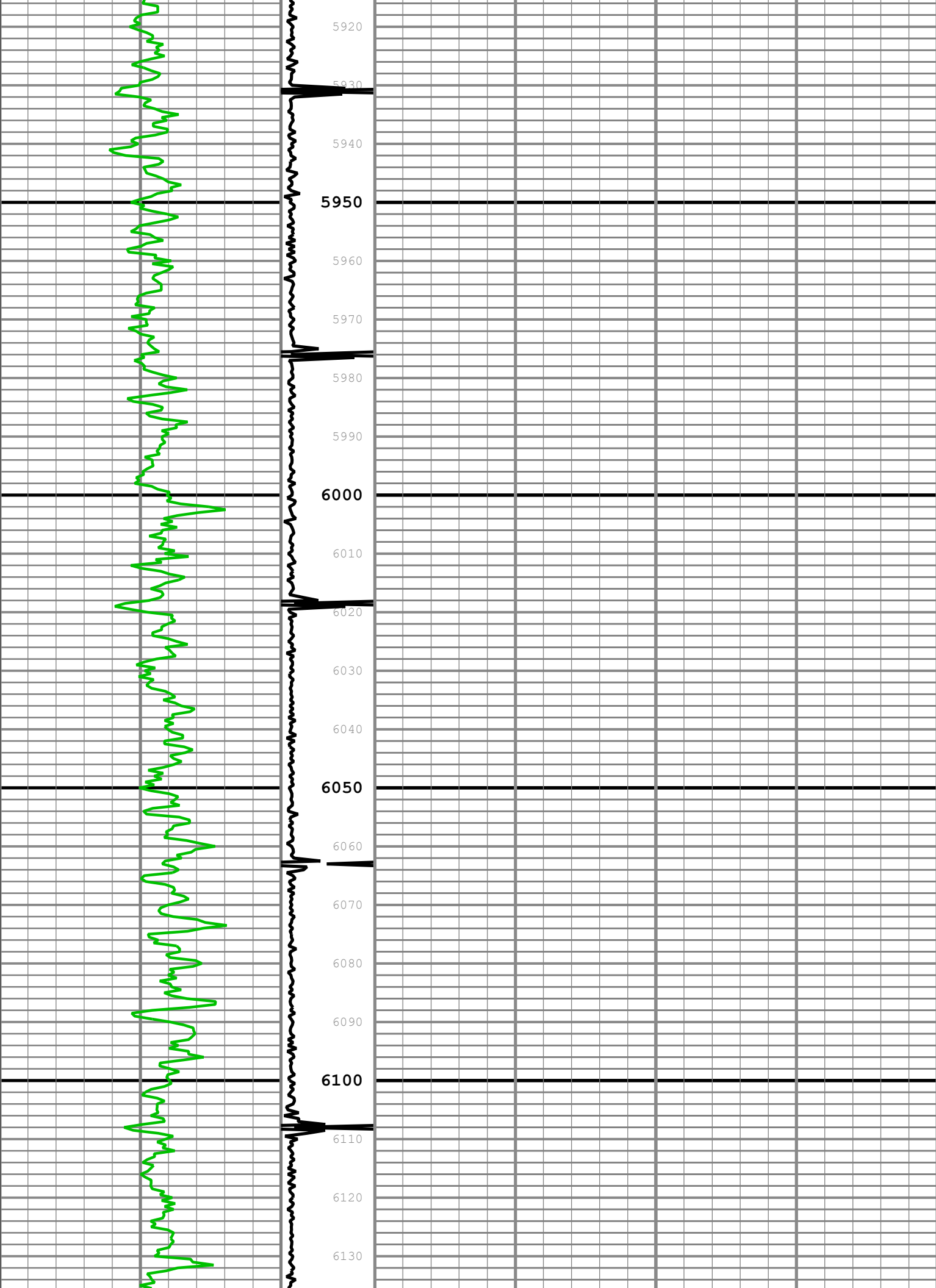


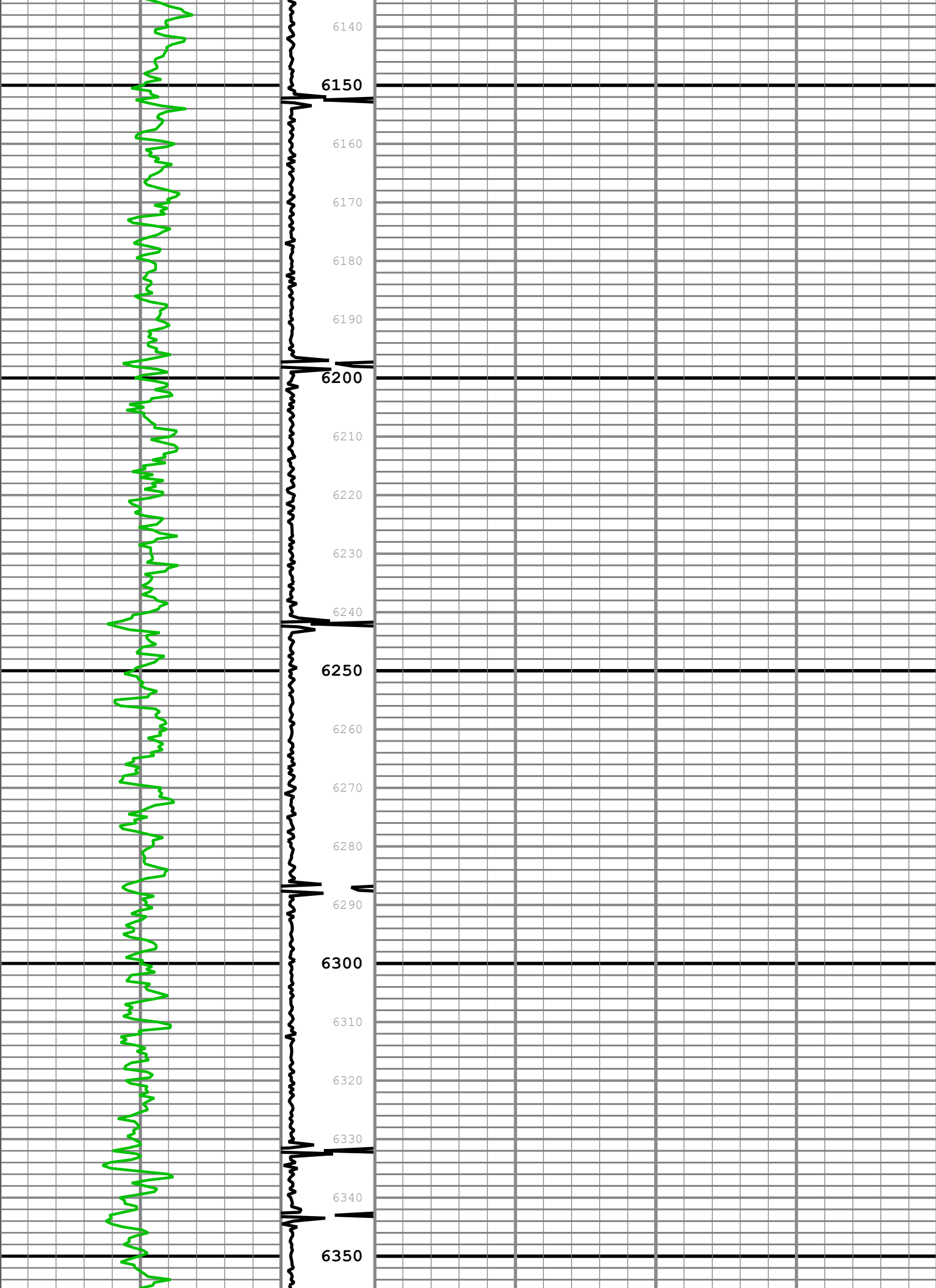


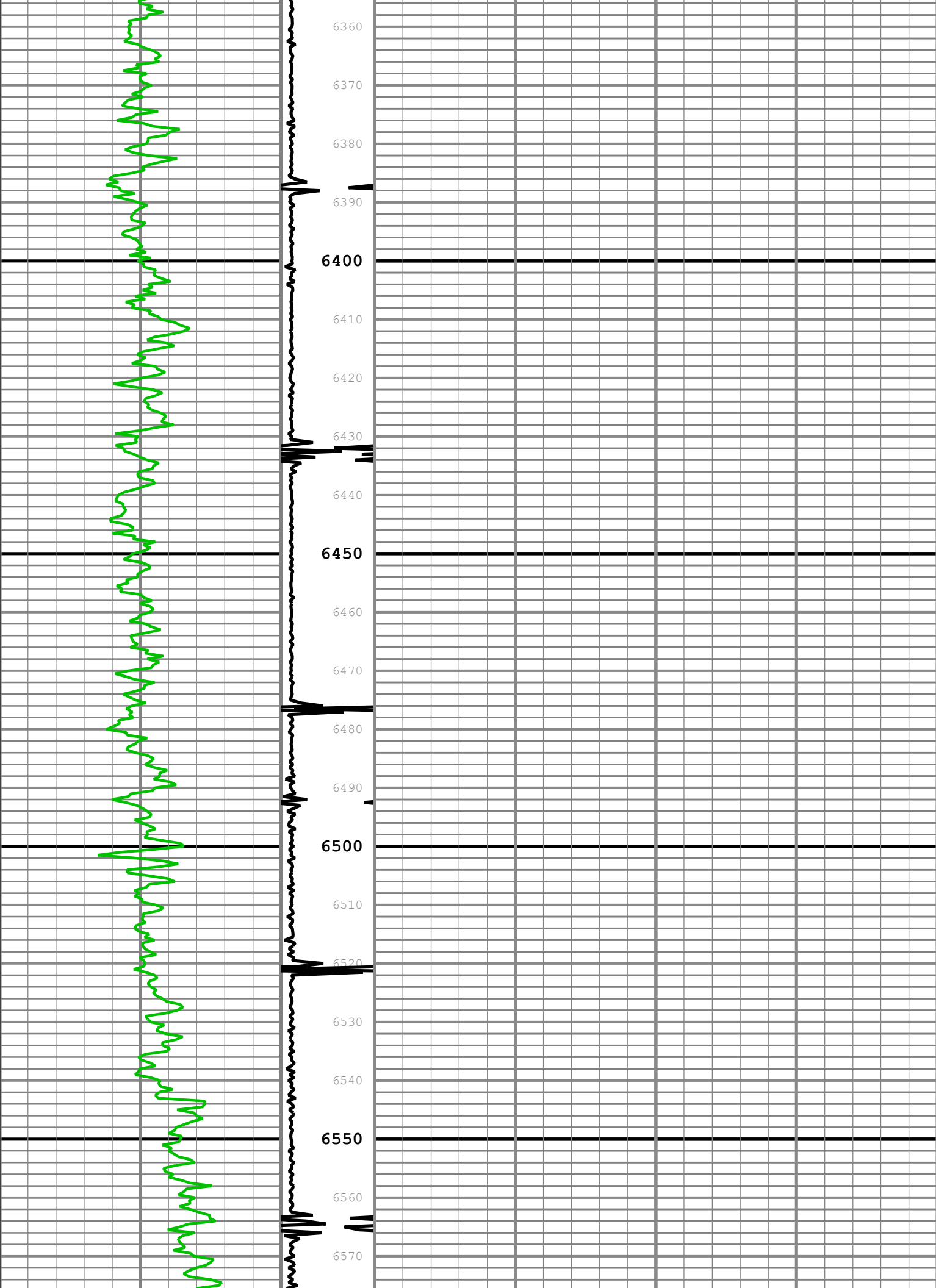


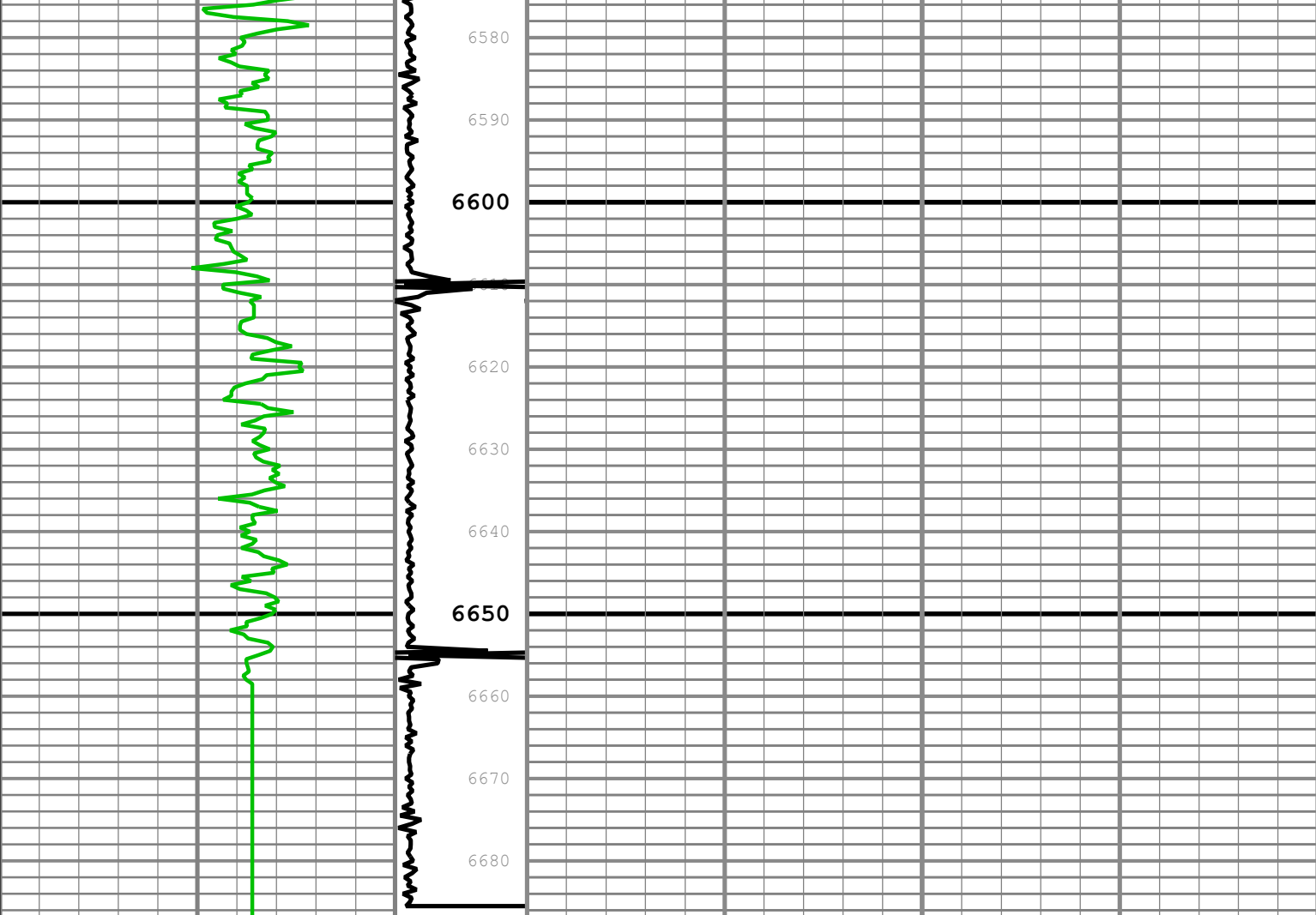












Gamma Ray (GR)			Casing Collar Locator Ultrasonic (CCLU)	
0	GAPI	150		
			1 IN -8	