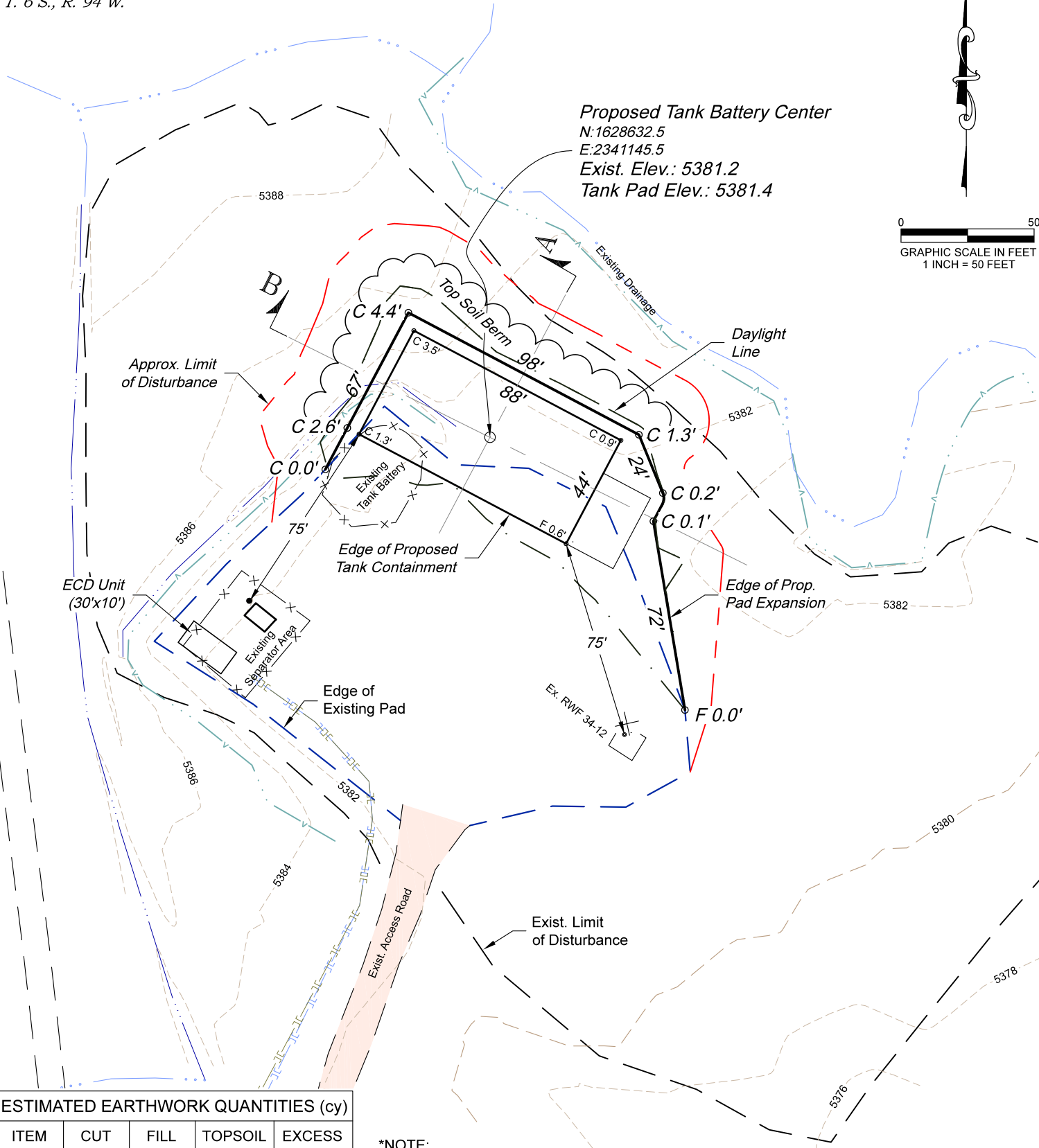


Proposed Tank Battery Center  
N:1628632.5  
E:2341145.5  
Exist. Elev.: 5381.2  
Tank Pad Elev.: 5381.4



ESTIMATED EARTHWORK QUANTITIES (cy)

ITEM	CUT	FILL	TOPSOIL	EXCESS
PAD	220	30	210	-20
Pit	0			0
TOTALS	220	30	210	-20

\*NOTE:

- 1.) 10% Swell Factor Applied to Earthwork Cut Volume.
- 2.) Topsoil Volume Based on 12" Soil Depth.
- 3.) Additional Pad Disturbed Area = ±0.36 ac.

REVISED: 5/14/19

136 East Third Street  
Rifle, Colorado 81650  
Ph. (970) 625-2720  
Fax (970) 625-2773



**BOOKCLIFF**  
Survey Services, Inc.

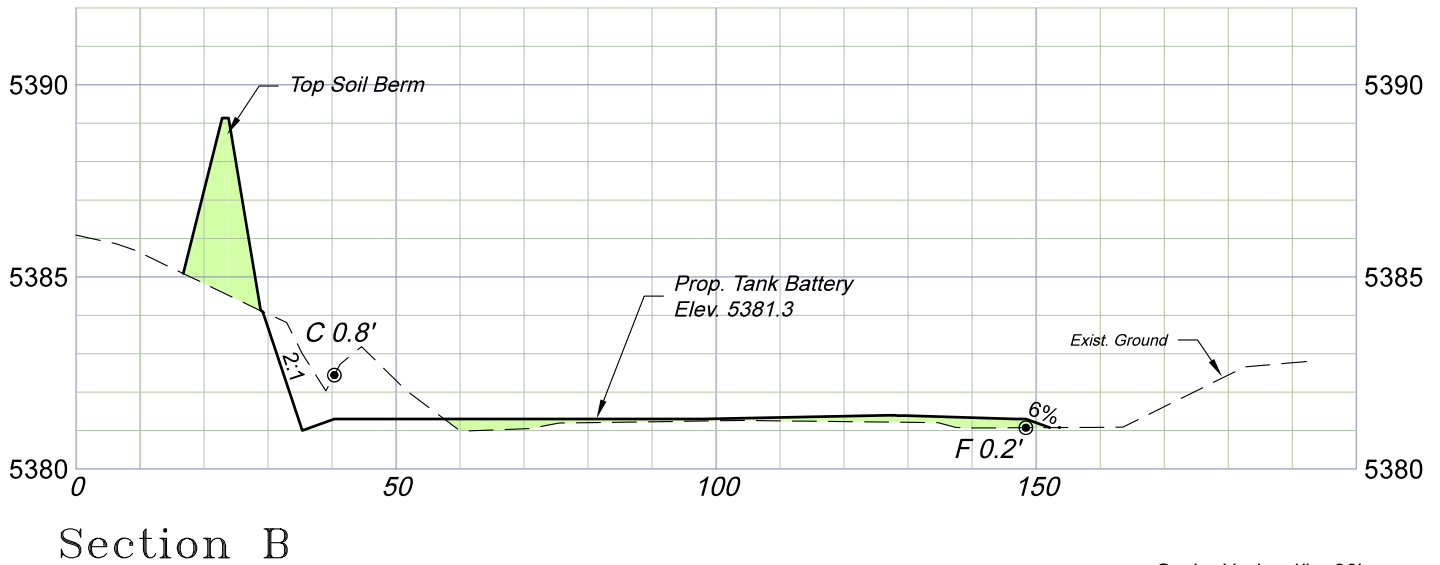
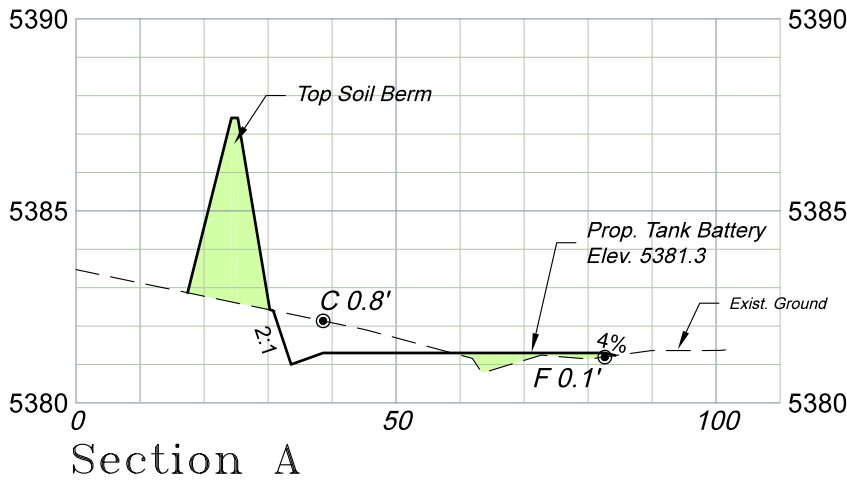
SCALE: 1" = 50'  
DATE: 4/22/19  
PLAT: 1 of 4  
PROJECT: TEP Valley  
DFT: cs

Construction Plan Prepared for:



TEP Rocky Mountain LLC

RWF 34-12 Pad - Plat 1  
CONSTRUCTION LAYOUT



Scale: Horiz.: 1" = 30'  
Vert.: 1" = 5'

**\*NOTE:**  
Cut Slopes: 2:1  
Fill Slopes: 10:1,  
Unless Otherwise Noted

REVISED: 5/14/19

136 East Third Street  
Rifle, Colorado 81650  
Ph. (970) 625-2720  
Fax (970) 625-2773



SCALE: As Noted  
DATE: 4/22/19  
PLAT: 2 of 4  
PROJECT: TEP Valley  
DFT: cs

**Construction Plan Prepared for:**



TEP Rocky Mountain LLC

*RWF 34-12 Pad - Plat 2*  
*CONSTRUCTION CROSS SECTIONS*