






LEGEND

-  GROUNDWATER SAMPLE
-  SOIL SAMPLE
-  BERM
-  EXCAVATION EXTENT
-  FENCE
- AST: ABOVEGROUND STORAGE TANK

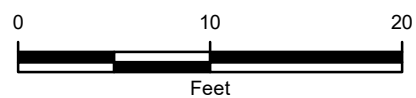


FIGURE 1
EXCAVATION SITE MAP
 FT ST VRAIN 3
 SESW SEC 9-T3N-R67W
 WELD COUNTY, COLORADO
 KERR-MCGEE OIL & GAS ONSHORE LP

