

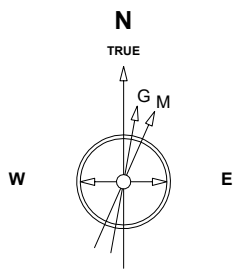
Great Western Operating Company, LLC

Location Colorado
Field Wattenburg
Installation Wilson

Slot Slot S01 - Wilson IC 03-900HN
Well Wilson IC 03-900HN-OH
Wellbore Wilson IC 03-900HN-OH

Created by admin
Date plotted 13-Jun-2019

Plot reference is Wilson IC 03-900HN-OH.
Ref wellpath is Wilson IC 03-900HN-OH.
Coordinates are in Feet reference Slot S01 - Wilson IC 03-900HN.
True Vertical Depths are reference Rig Datum.
Measured Depths are reference Rig Datum.
Rig Datum: Planned Datum #1
Rig Datum to Mean Sea Level: 5005.30 ft.
Plot North is aligned to TRUE North.



Sep-22-2016
Dip: 66.73 deg Field: 52381.9 nT
Lat: N40 15 34.6500 Long: W104 57 32.1084 Elev: 4985.80 ft
Magnetic North is 8.38 deg East of TRUE North
To correct azimuth from Magnetic to TRUE add 8.38 deg

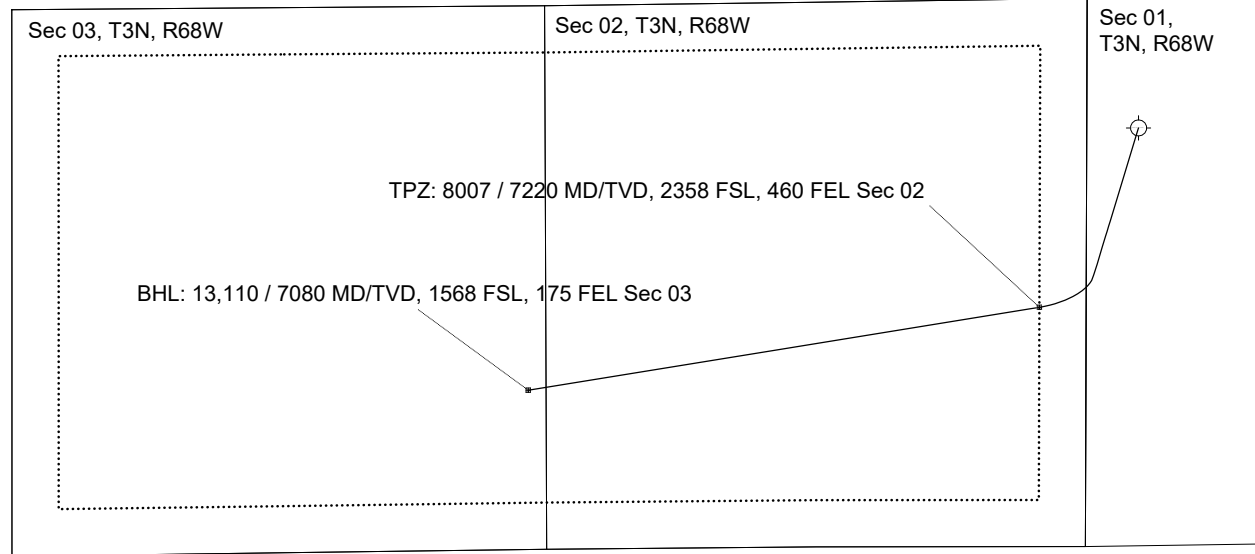
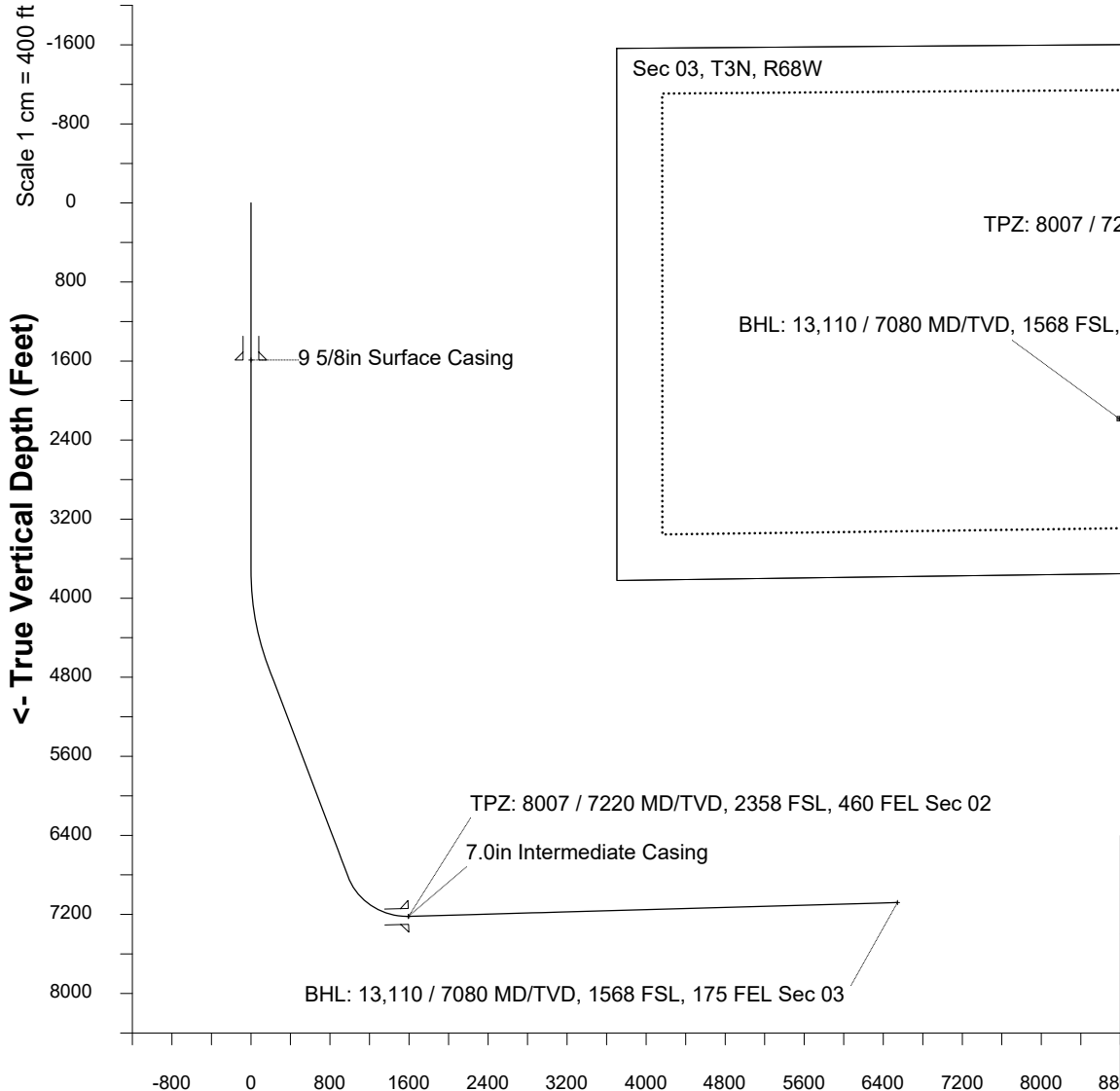
Scale 1 cm = 400 ft

East (Feet) ->

-12800 -12000 -11200 -10400 -9600 -8800 -8000 -7200 -6400 -5600 -4800 -4000 -3200 -2400 -1600 -800 0 800

<- True Vertical Depth (Feet)

Scale 1 cm = 400 ft



<- North(Feet)

Scale 1 cm = 400 ft

WELL PROFILE DATA

Point	MD	Inc	Azi	TVD	North	East	deg/100ft	V. Sect
Tie on	0.00	0.00	186.59	0.00	S 0.00	W 0.00		-0.00
KOP	3709.00	0.00	196.93	3709.00	S 0.00	W 0.00	0.00	-0.00
End of Build	4725.23	30.49	196.93	4677.95	S 252.61	W 76.88	3.00	170.40
End of Hold	7222.15	30.49	196.93	6829.65	S 1464.51	W 445.72	0.00	987.91
Target TPZ: 8...Sec 02	8006.84	91.57	260.77	7220.00	S 1766.58	W 976.48	10.00	1594.82
T.D. & Target BHL... 03	13109.50	91.57	260.77	7080.00	S 2584.34	W 6011.24	0.00	6543.23