HALLIBURTON

CAST Circumferential Acoustic Scanning Tool

ADVANCED CEMENT EVALUATION

COMPANY	HIGHPOINT RESOURCES
WELL	CRITTER CREEK 16-6005BE
FIELD/BLOCK	HEREFORD
COUNTY	WELD STATE CO

Location SURFACE HOLE LOCATION: LATITUDE: 40*54'58.637" N; LONGITUDE: 104*25'56.33" W

Elev.: K.B.	5273
D.F.	5273
G.L.	5253

Date Processed	04 FEB 2019	Processed At	FERS HOU COE
Interval Processed	6750' - 17740'	Processed By	RODDY HEBERT

Fold here

Service Ticket No: 905445658 PGM Version:

Logs Processed: CASTM-CBLM Date Logged: 31 JAN 2019 Type of Fluid in Hole: FRESH WATER

DIRECTIONAL INFORMATION

Maximum Deviation @ KOP @

Remarks

GR-CCL-CBL-CAST RAN IN COMBINATION. LOGS CORRELATED WITH AIR LOCK SUB AT 8095'.

CAST CONFIGURATION: 3-1/8" HEAD, BLACK 450 KHz TRANSDUCER, CIM MODE, 72 SHOTS, 4 SPF.

POOR ECCENTRICITY FROM 7870' TO 6980' DUE TO HIGH DOG LEG SEVERITY THROUGH THE CURVE.

"THANK YOU FOR CHOOSING HALLIBURTON ENERGY SERVICES, BRIGHTON, CO"

HALLIBURTON DOES NOT GUARANTEE THE ACCURACY OF ANY INTERPRETATION OF THE LOG DATA, CONVERSION OF LOG DATA TO PHYSICAL ROCK PARAMETERS OR RECOMMENDATIONS WHICH MAY BE GIVEN BY HALLIBURTON PERSONNEL OR WHICH APPEAR ON THE LOG OR IN ANY OTHER FORM. ANY USER OF SUCH DATA, INTERPRETATIONS, CONVERSIONS, OR RECOMMENDATIONS AGREES THAT HALLIBURTON IS NOT RESPONSIBLE EXCEPT WHERE DUE TO GROSS NEGLIGENCE OR WILLFUL MISCONDUCT, FOR ANY LOSS, DAMAGES, OR EXPENSES RESULTING FROM THE USE THEREOF.

HALLIBURTON

Scale : 1 : 240

CRITTER CREEK 16-6005BE

DB : CASTCBL_JOBS (12)

DEPTH (6750FT - 17740FT)

2/4/2019 11:18

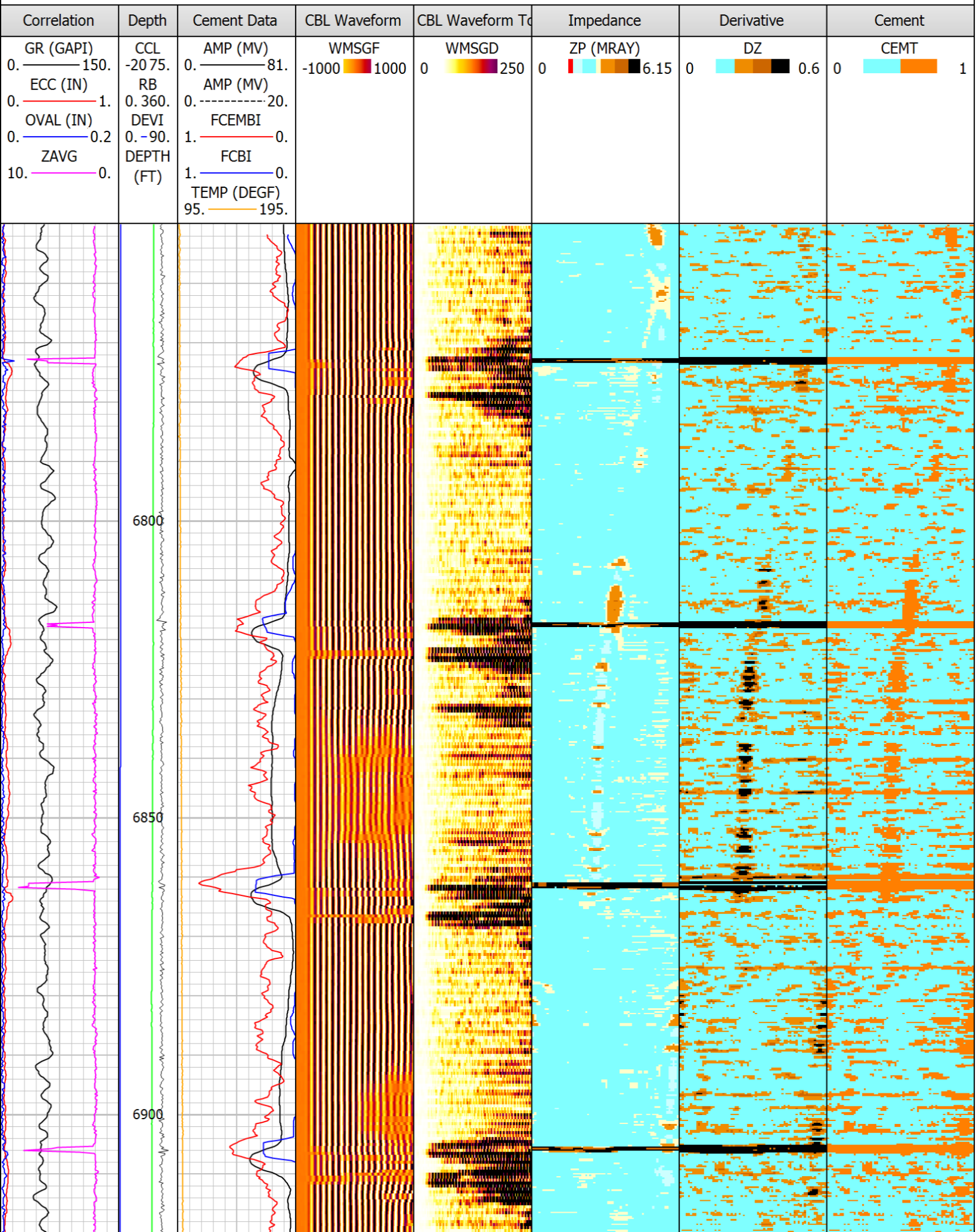

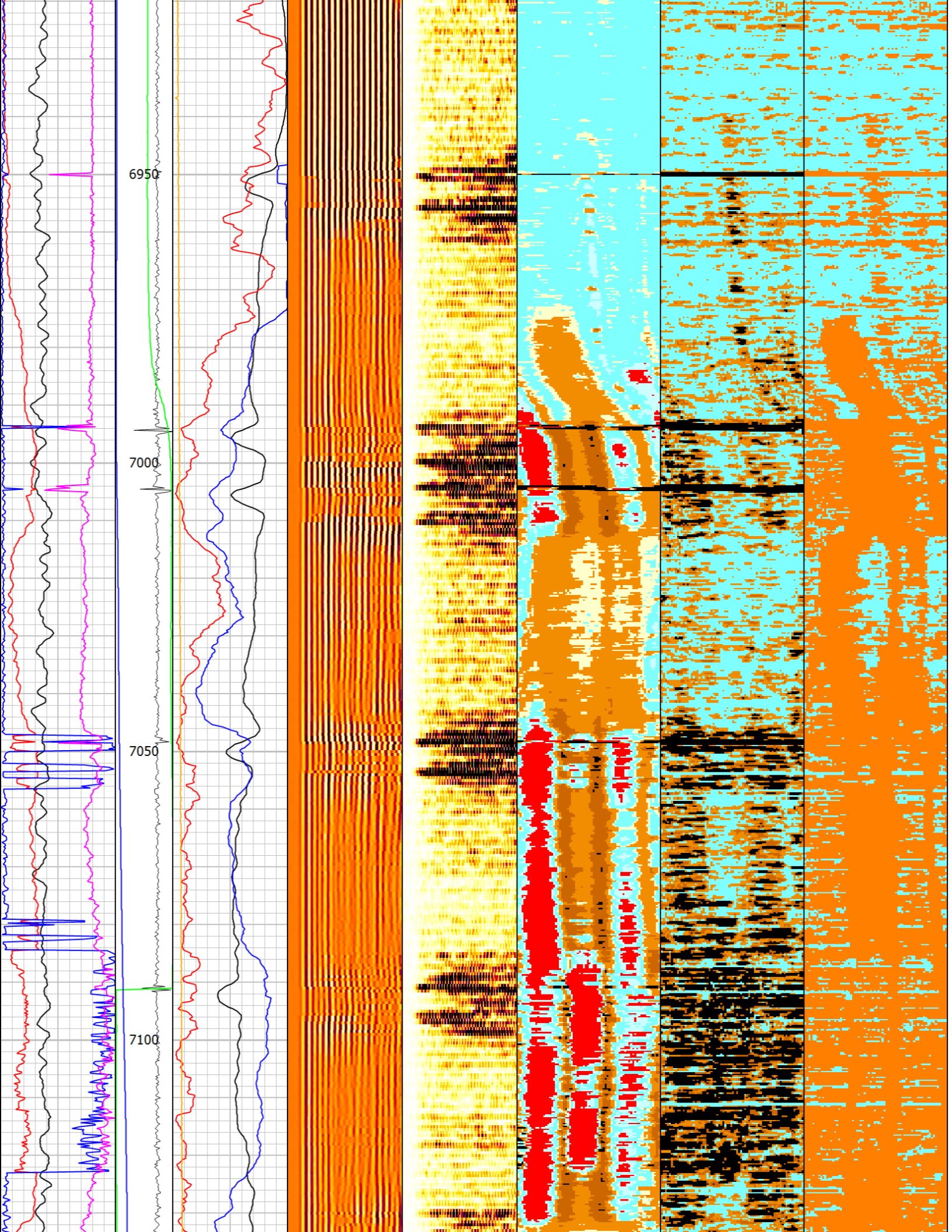
6950
7000
7050
7100

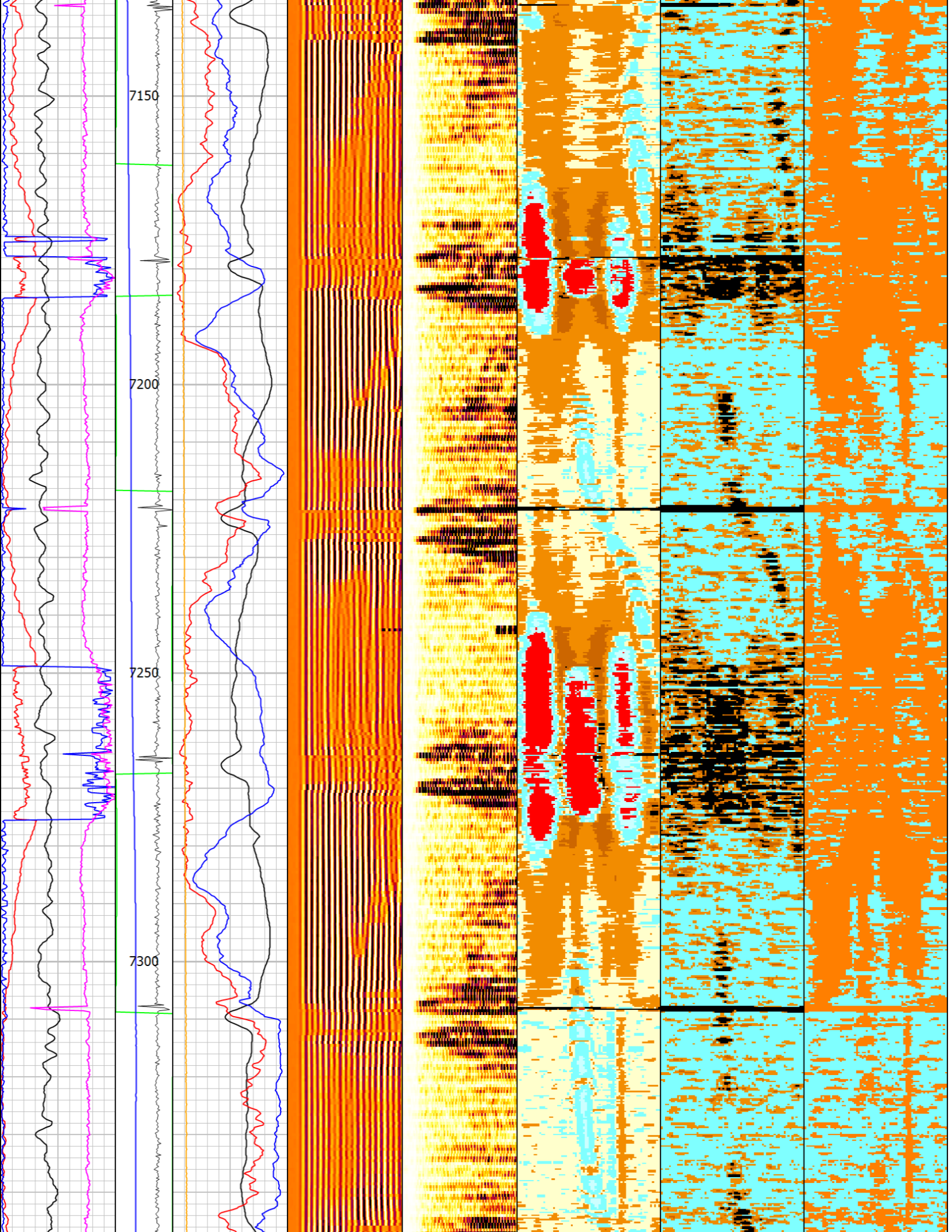
7150
7200
7250
7300

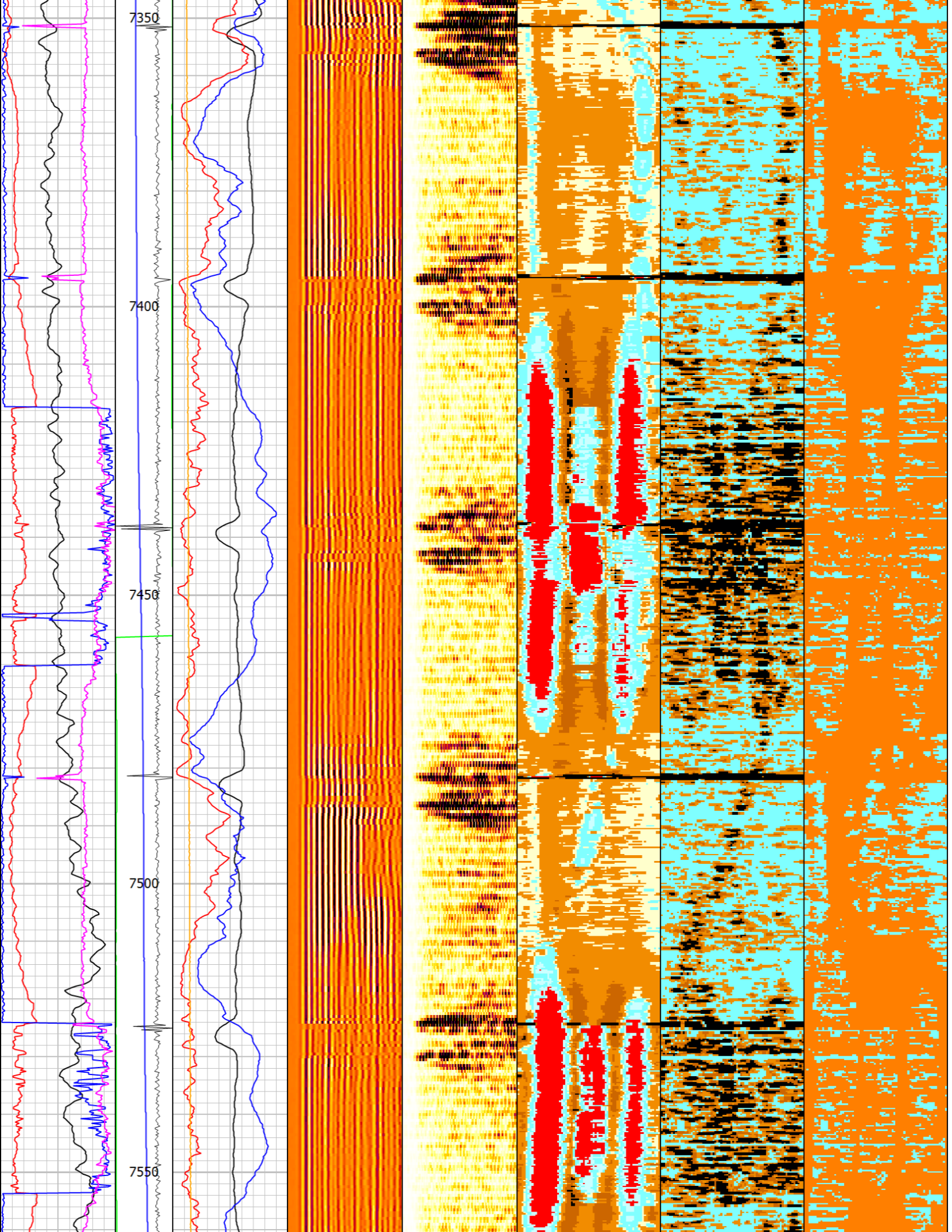
7350
7400
7450
7500
7550

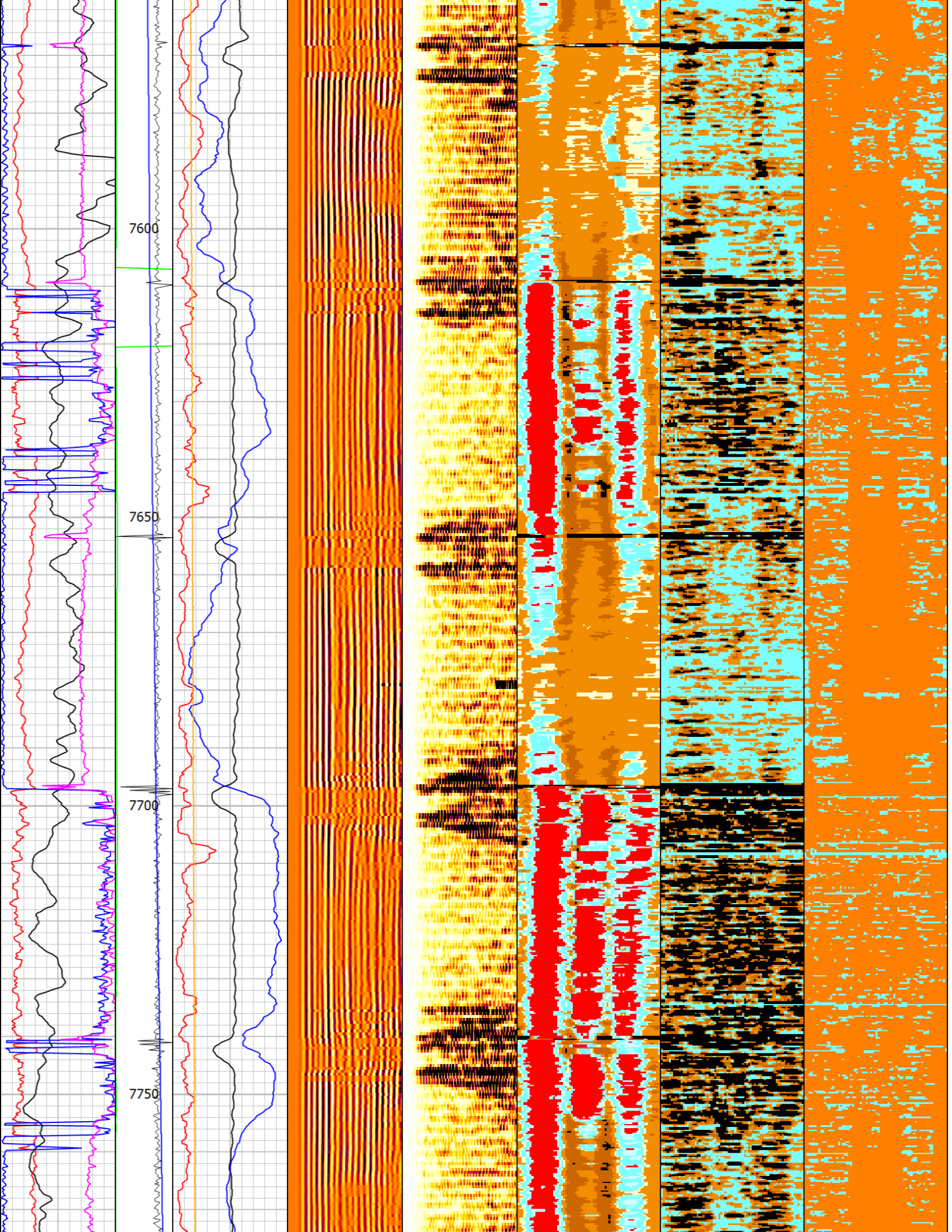
7600
7650
7700
7750

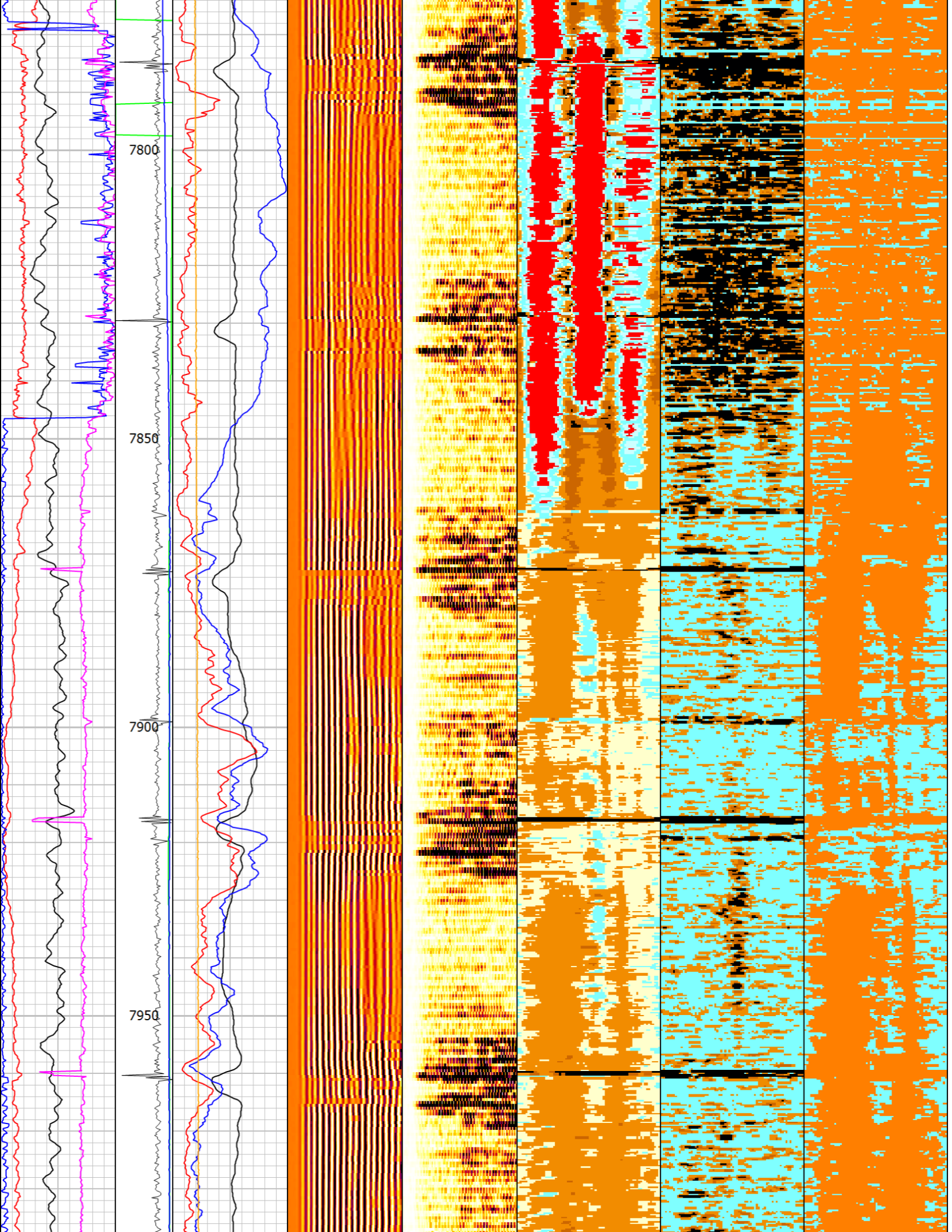
7800
7850
7900
7950

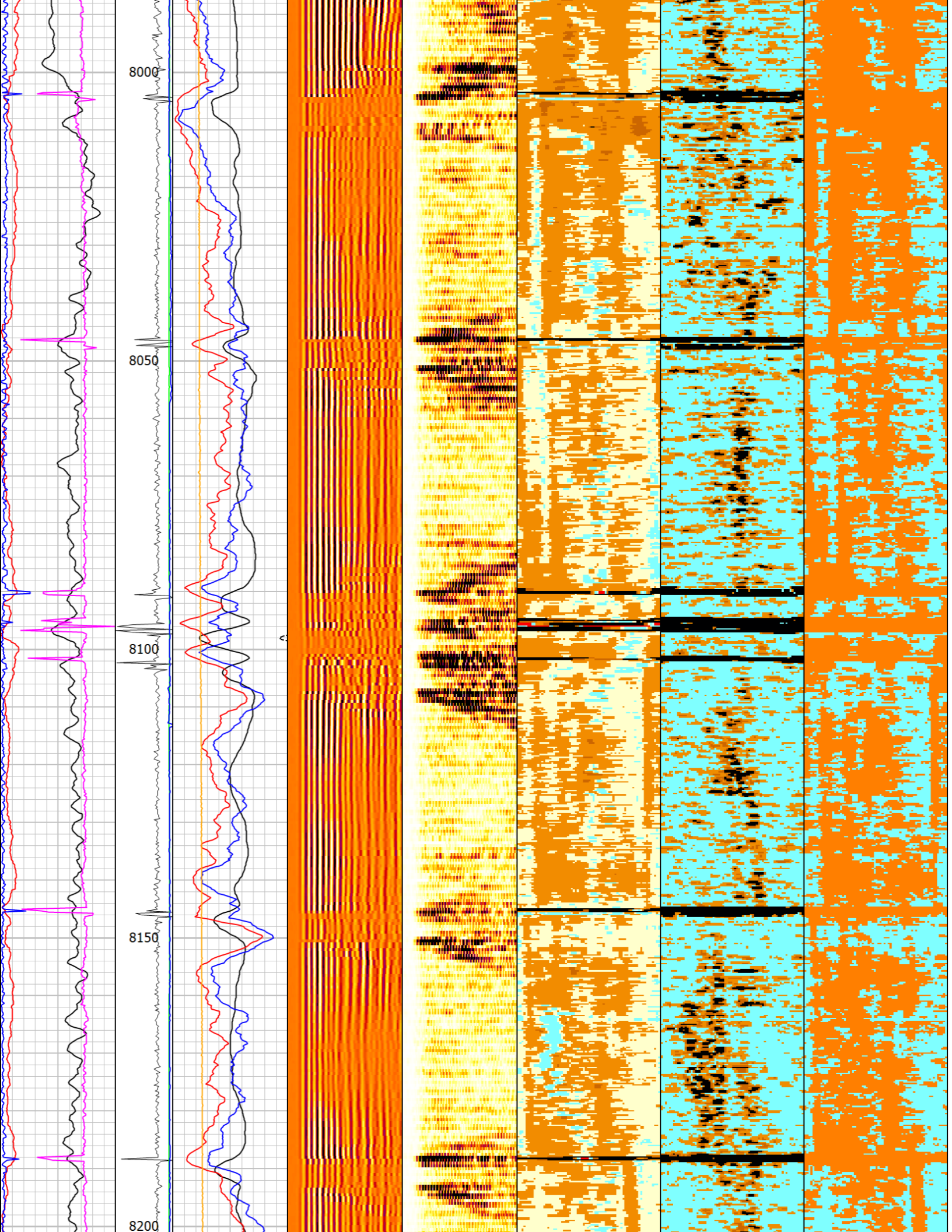
8000
8050
8100
8150
8200

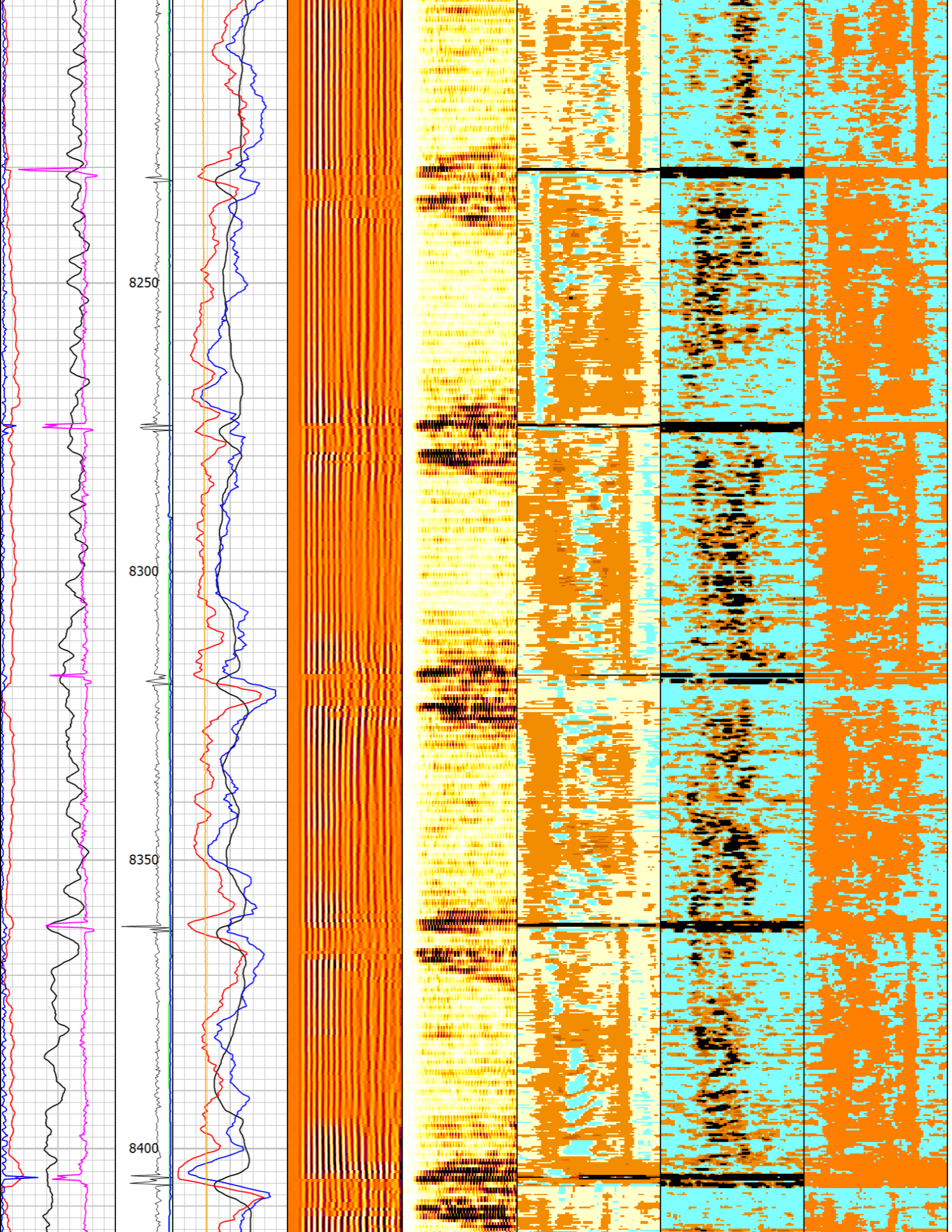
8250
8300
8350
8400

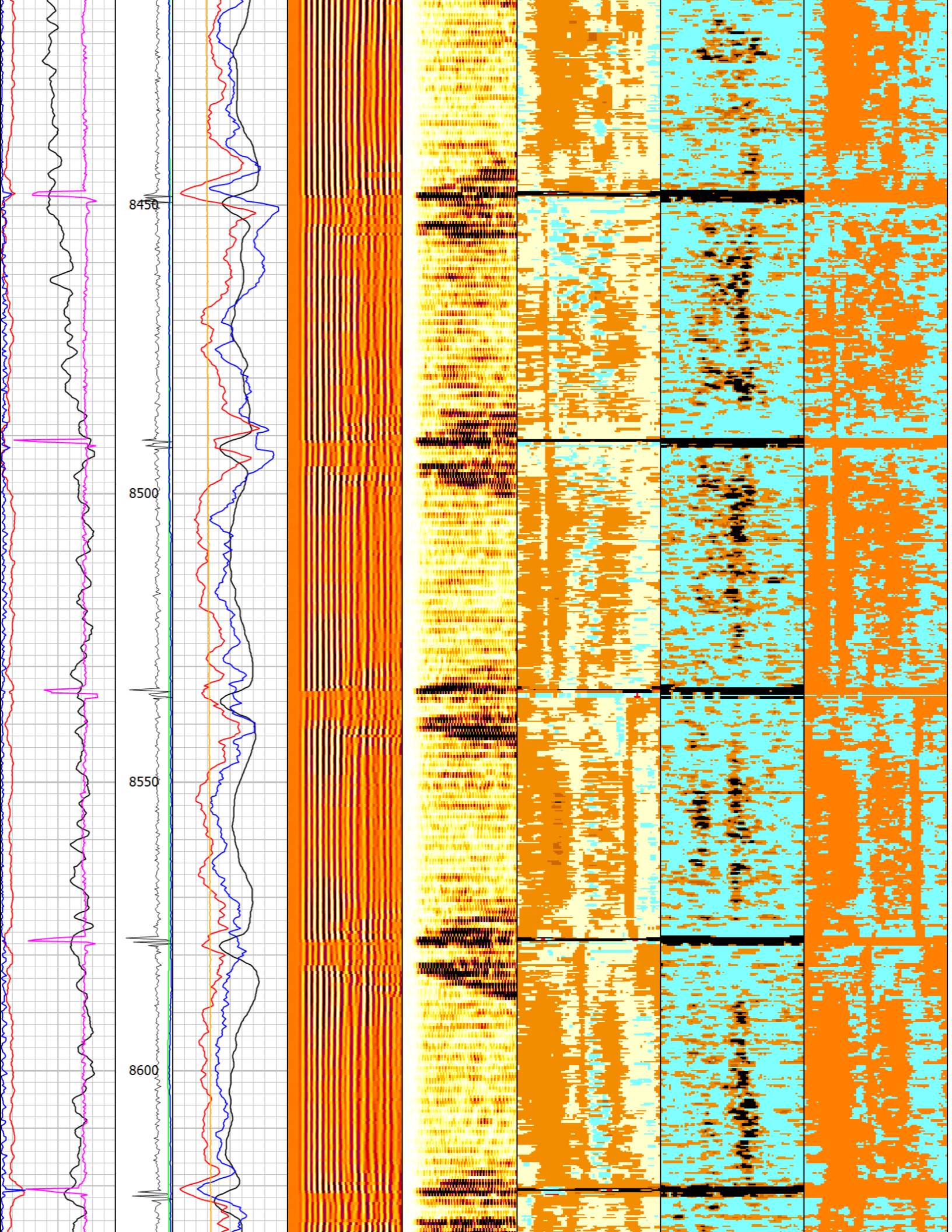
8450
8500
8550
8600

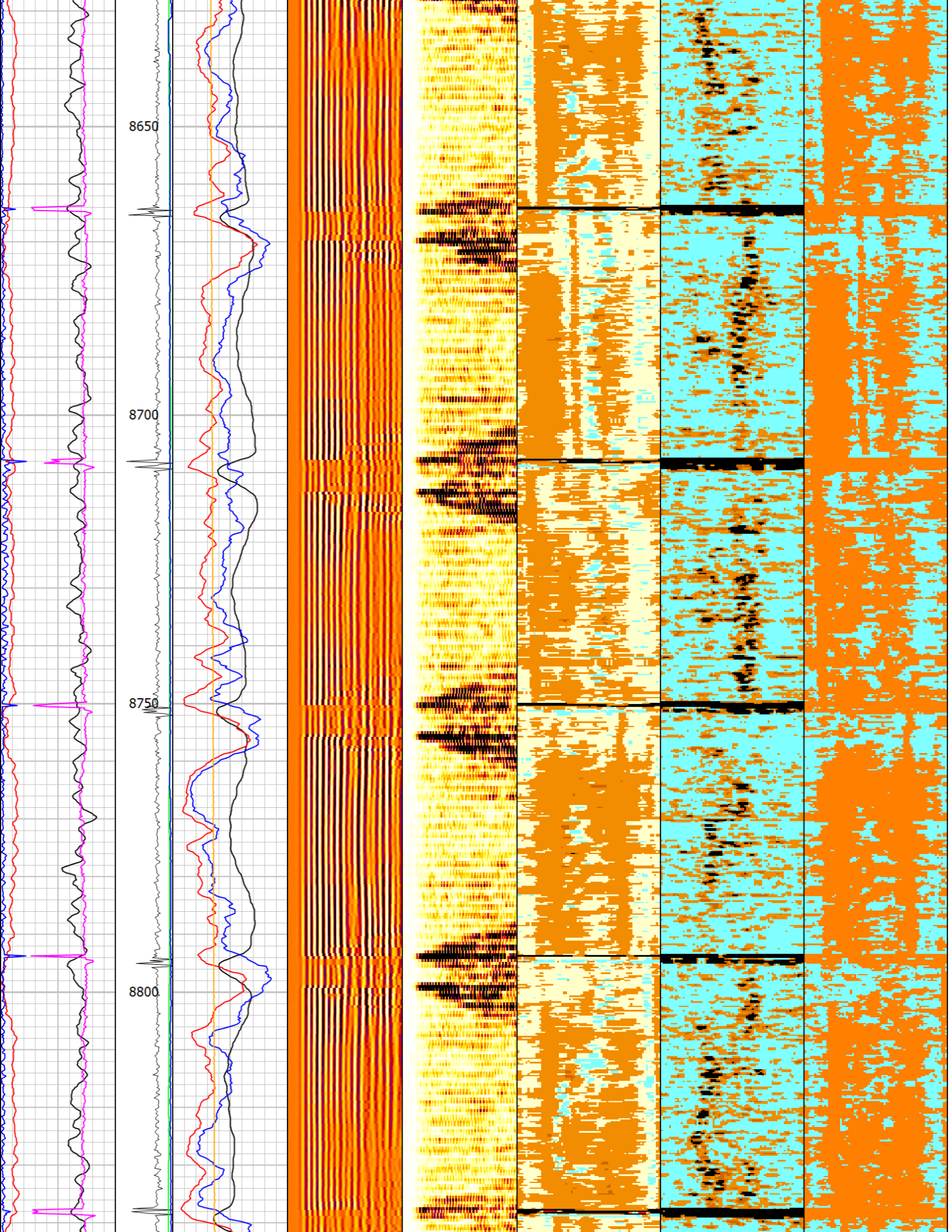
8650
8700
8750
8800

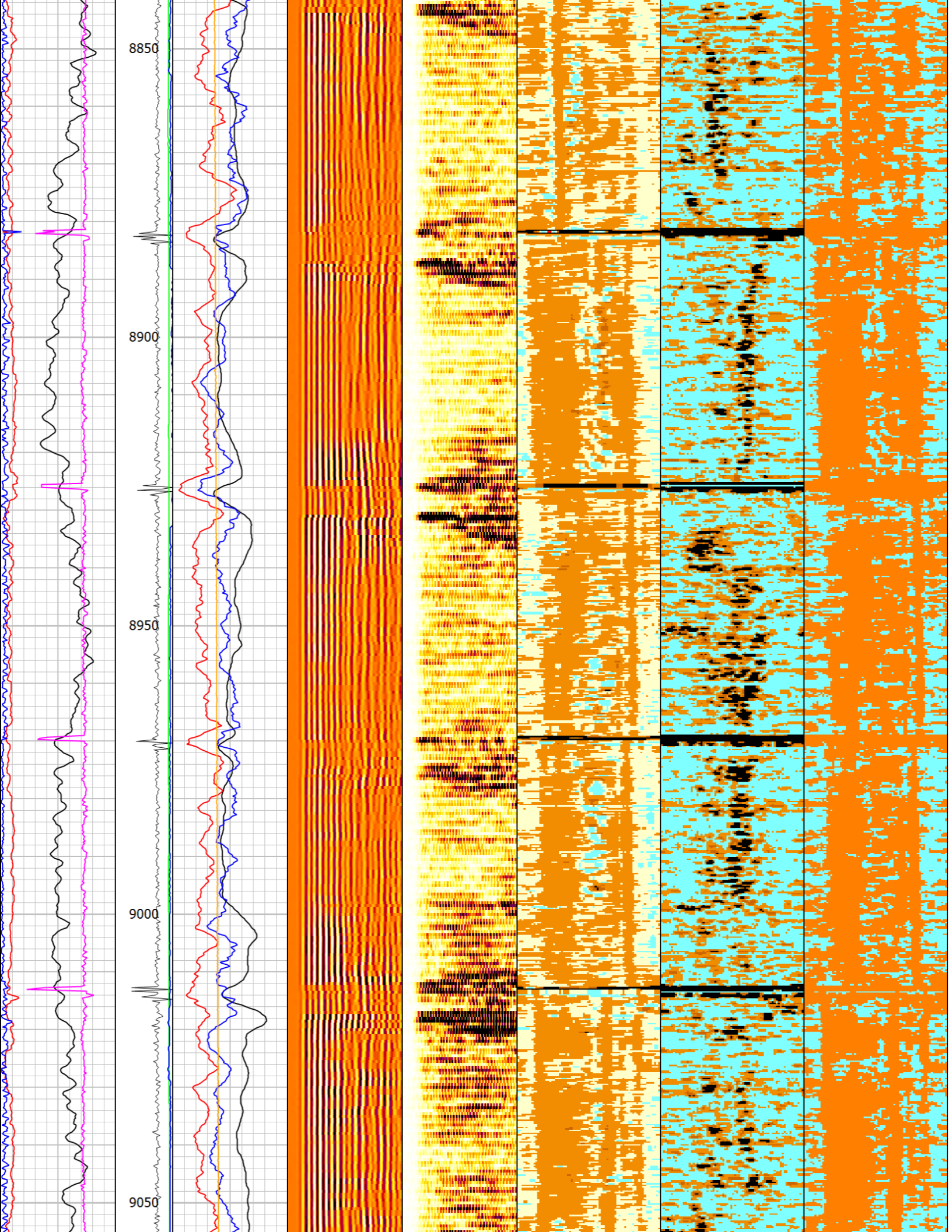
8850
8900
8950
9000
9050

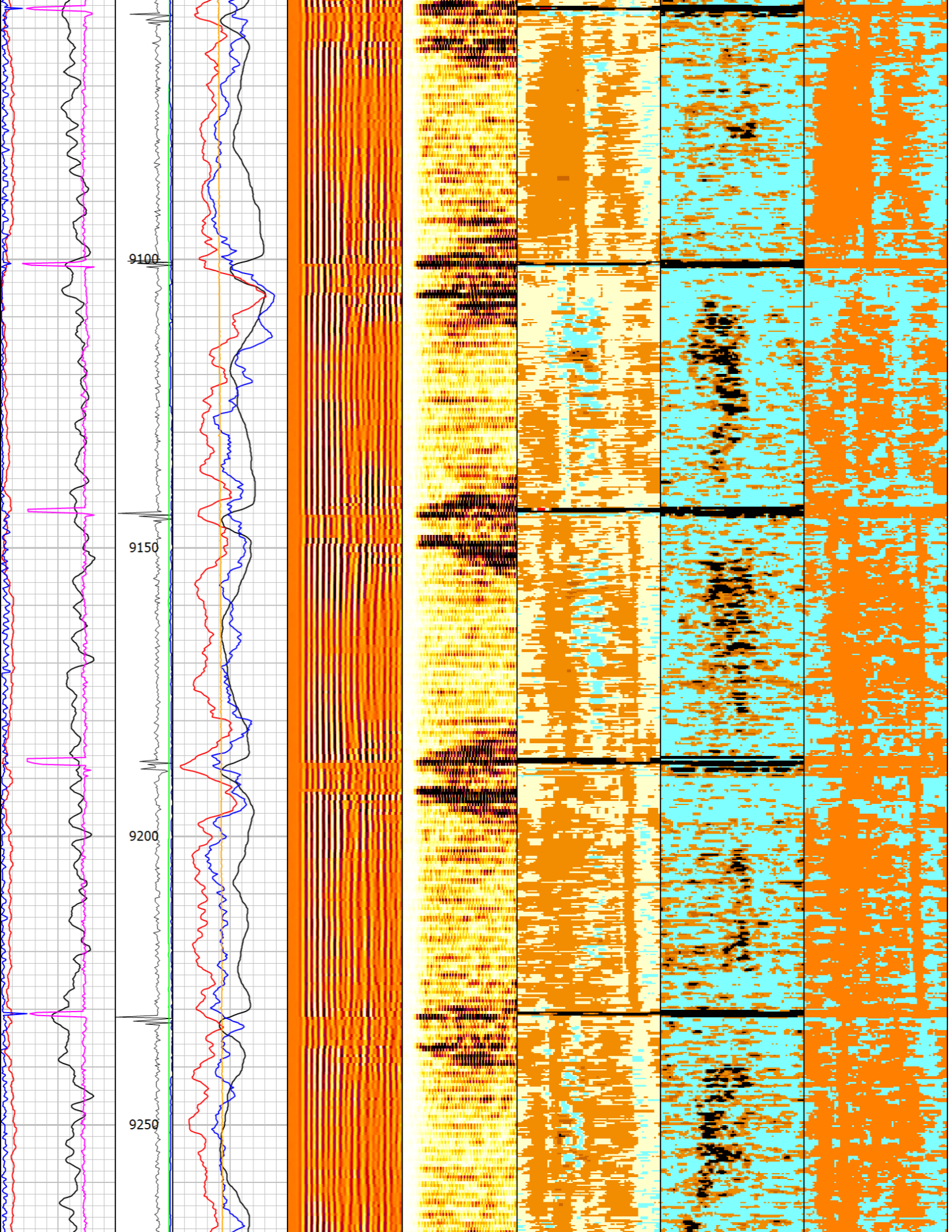
9100
9150
9200
9250

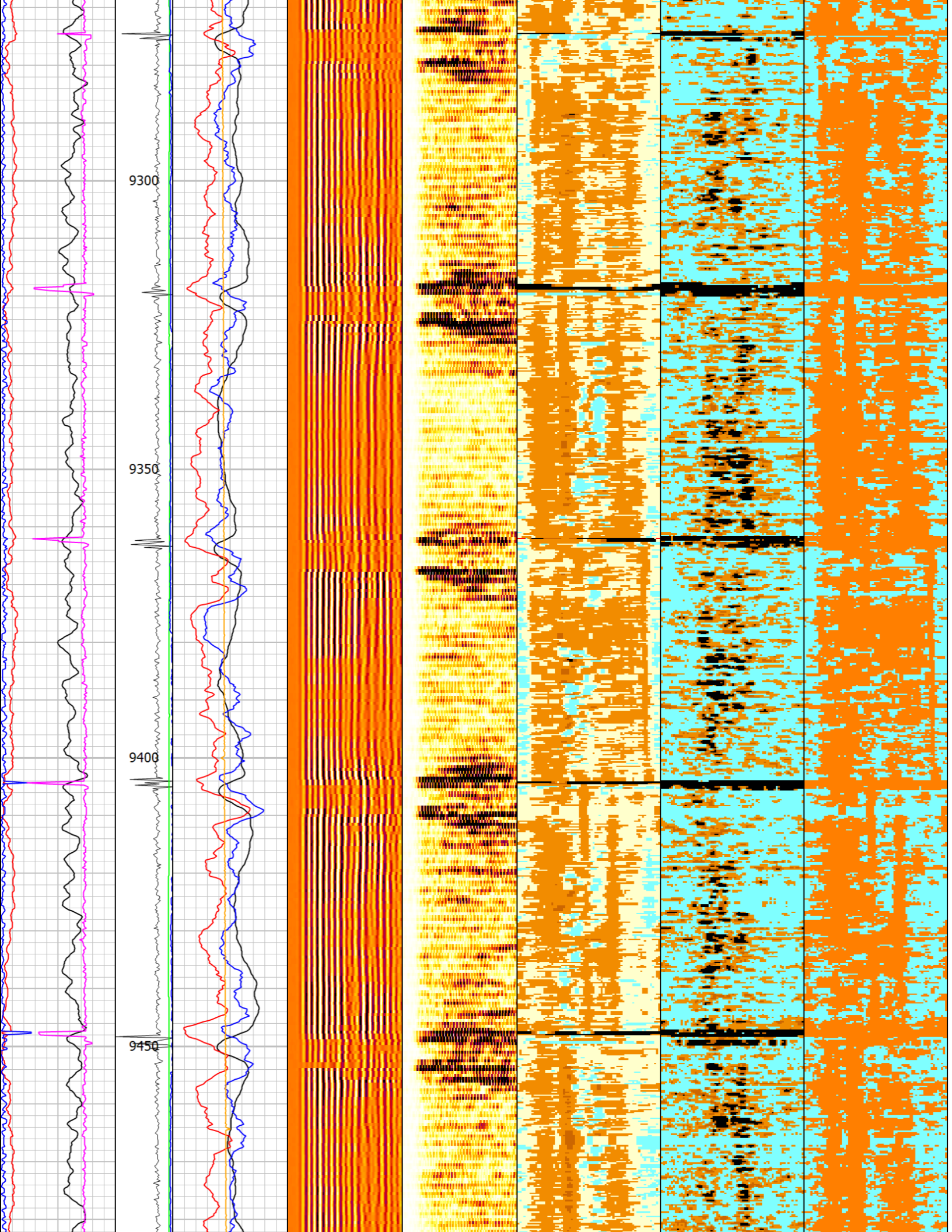
9300
9350
9400
9450

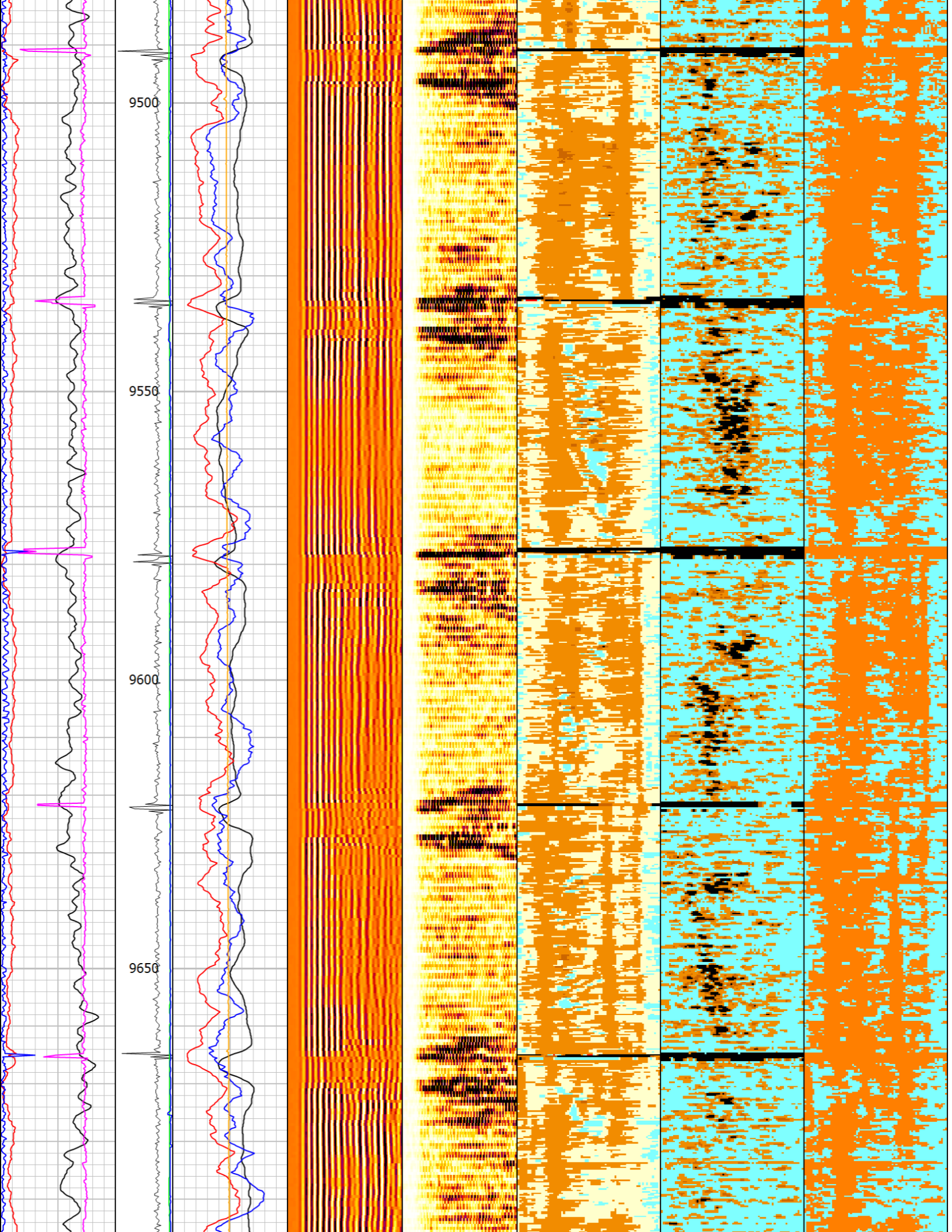
9500
9550
9600
9650

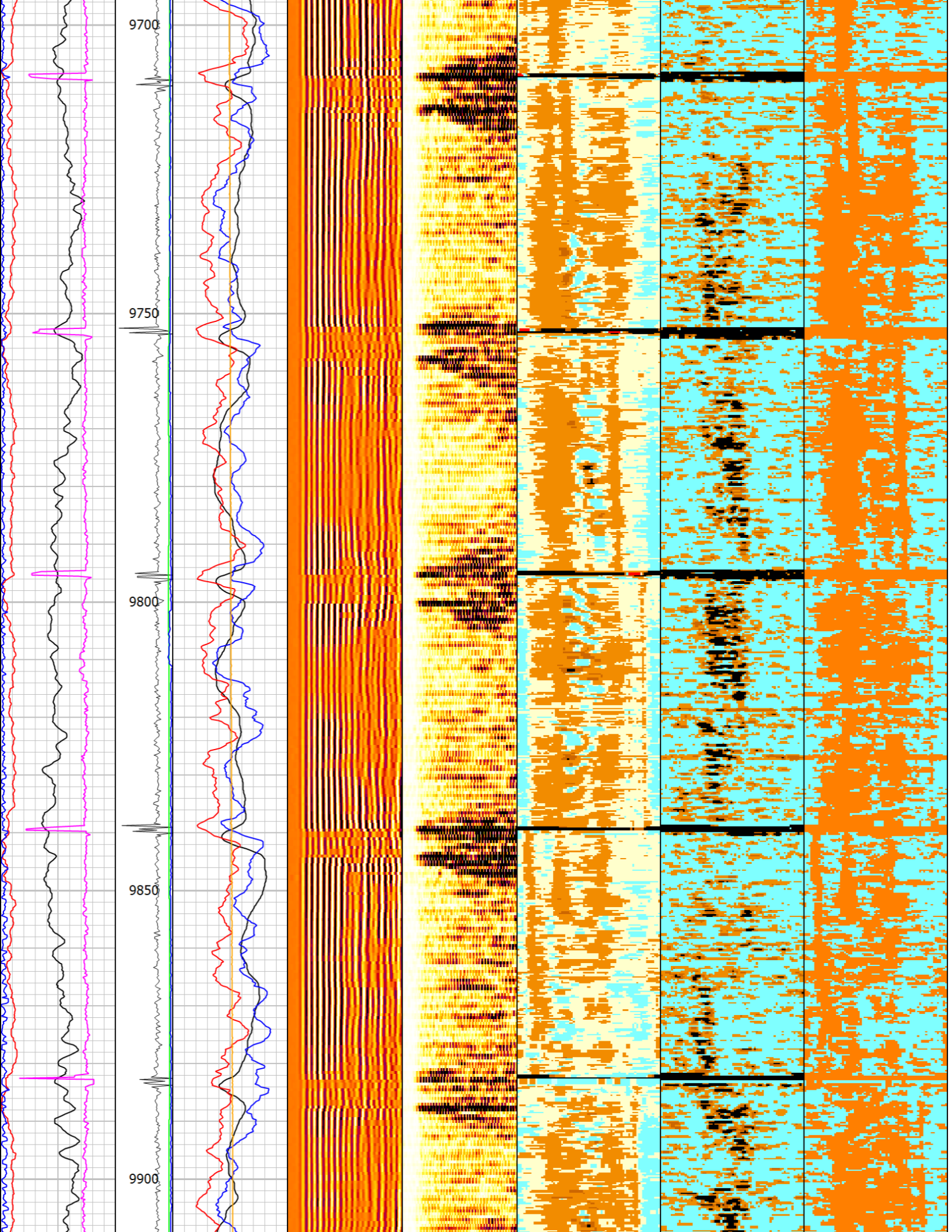
9700
9750
9800
9850
9900

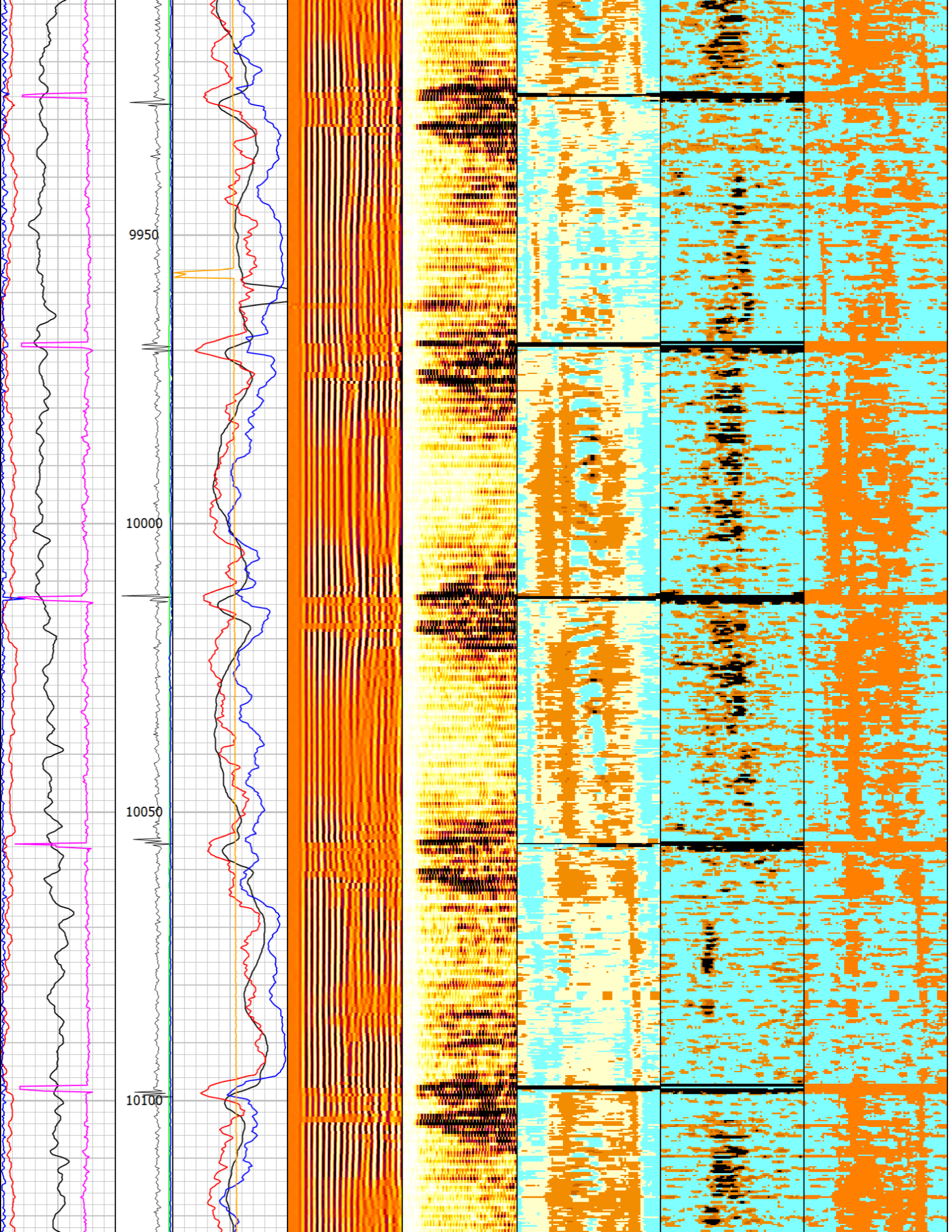
9950
10000
10050
10100

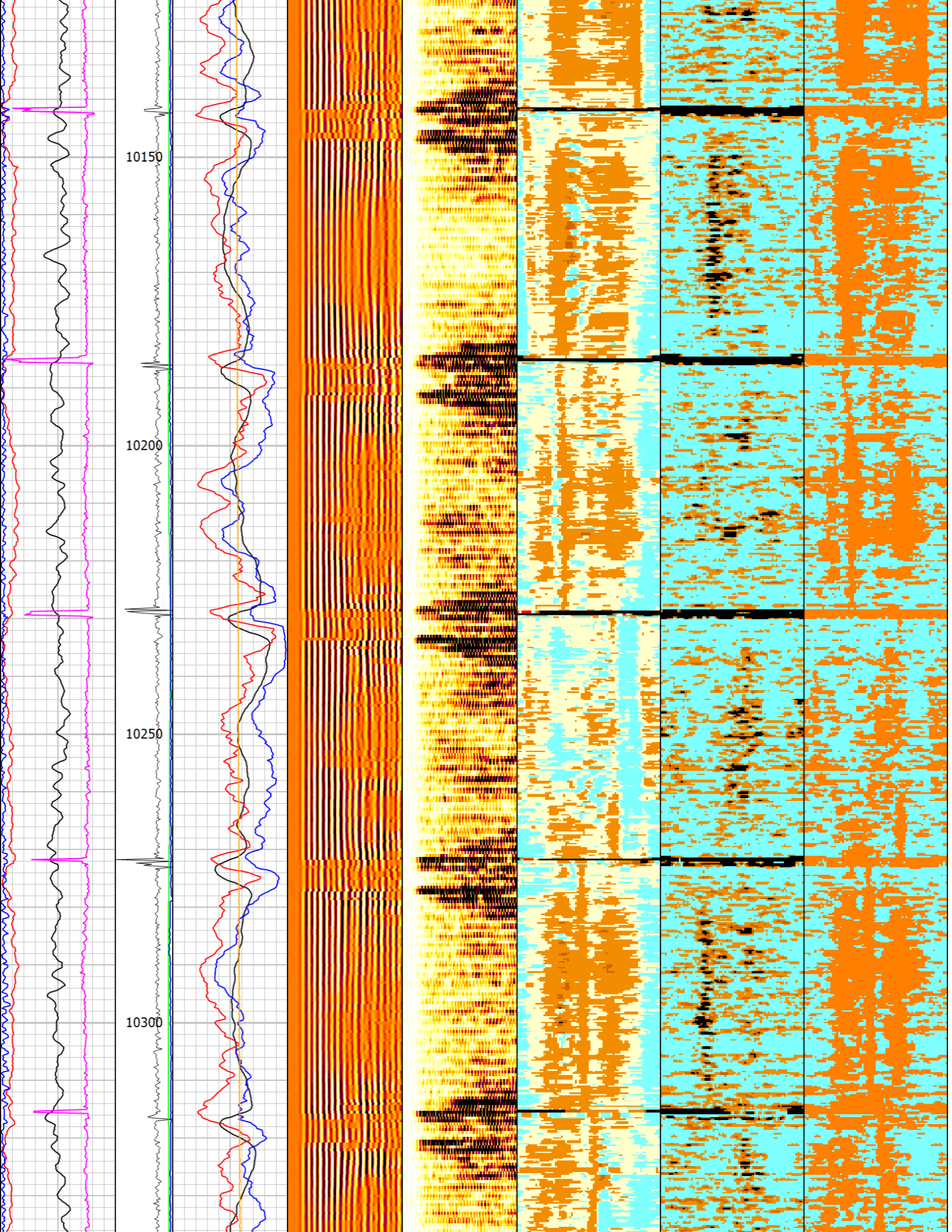
10150
10200
10250
10300

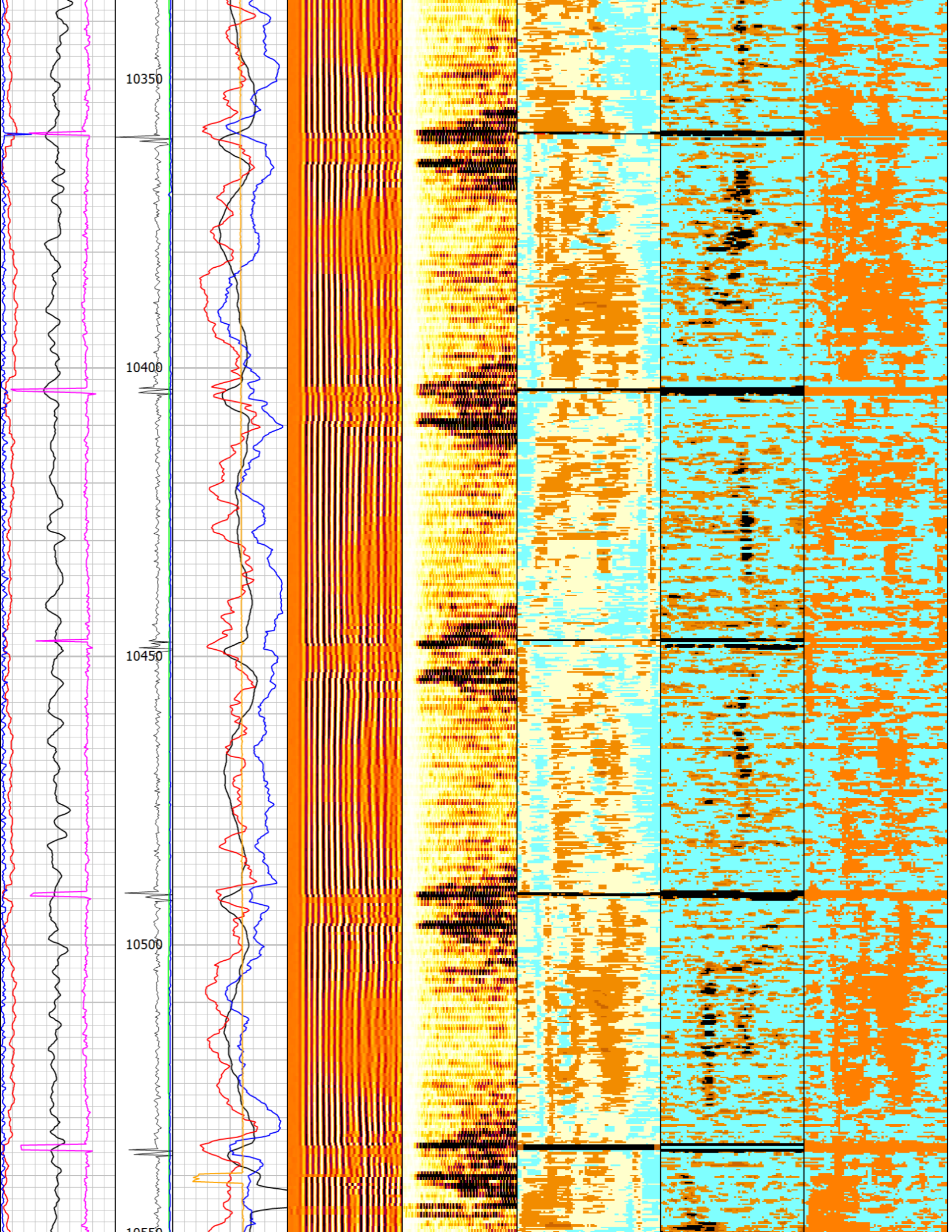
10350
10400
10450
10500
10550

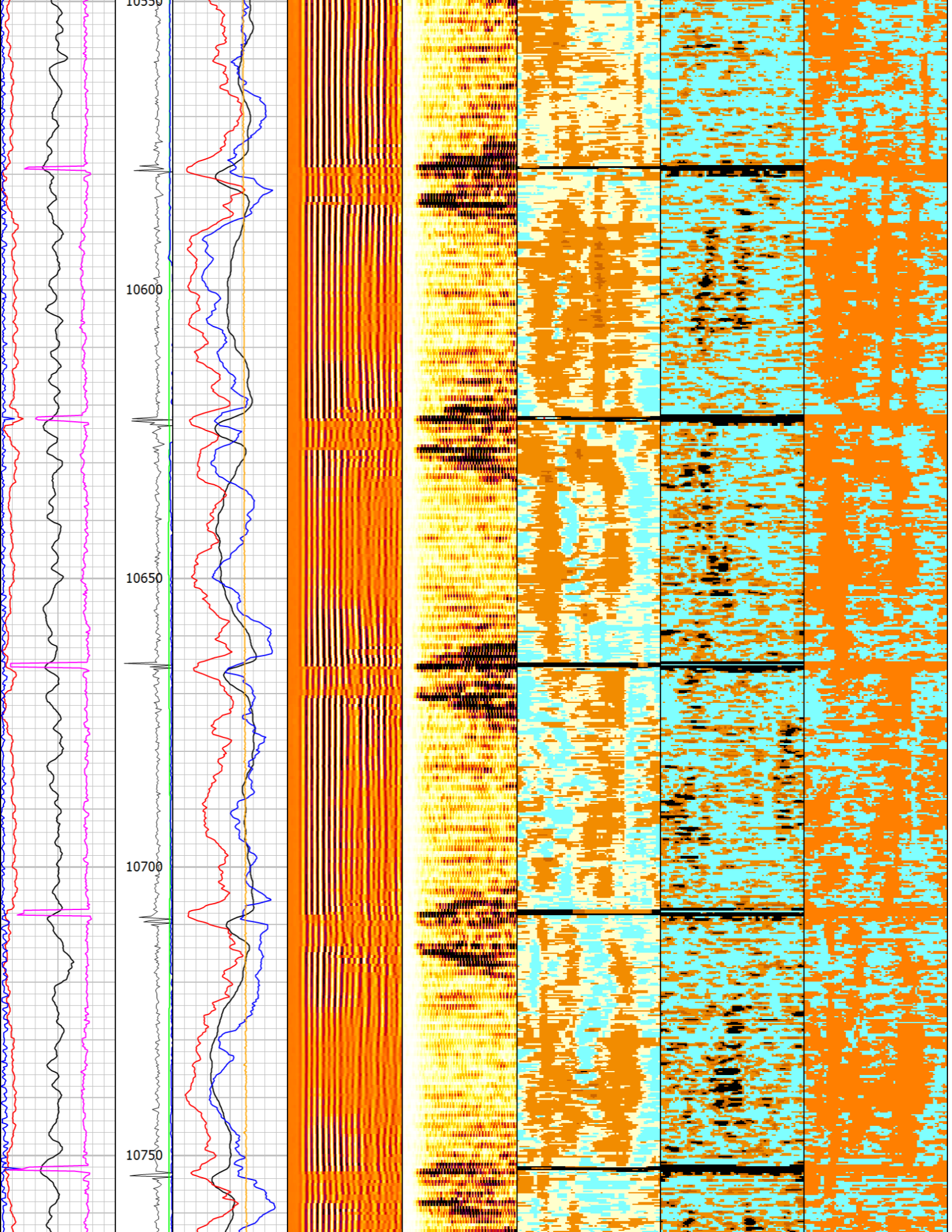
10550
10600
10650
10700
10750

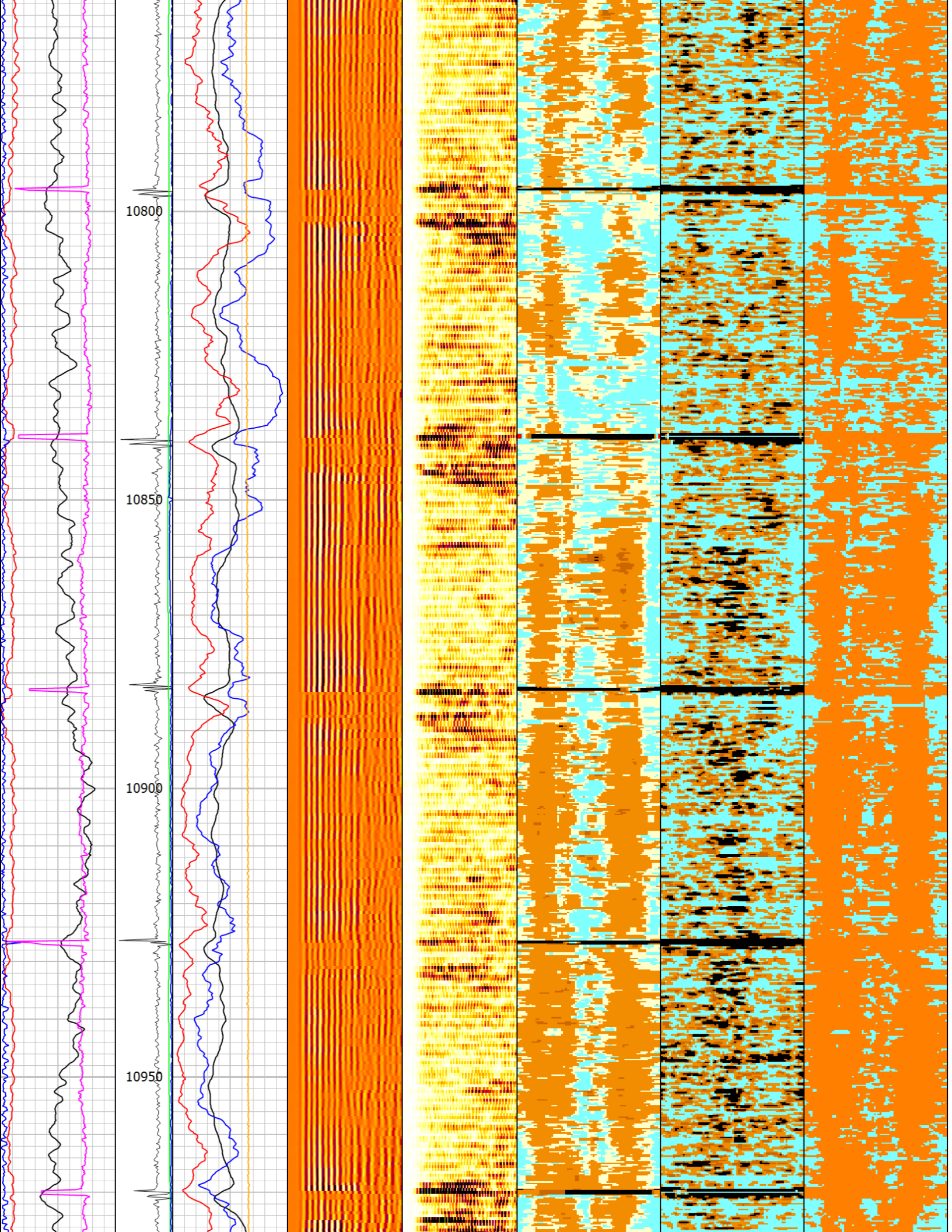
10800
10850
10900
10950

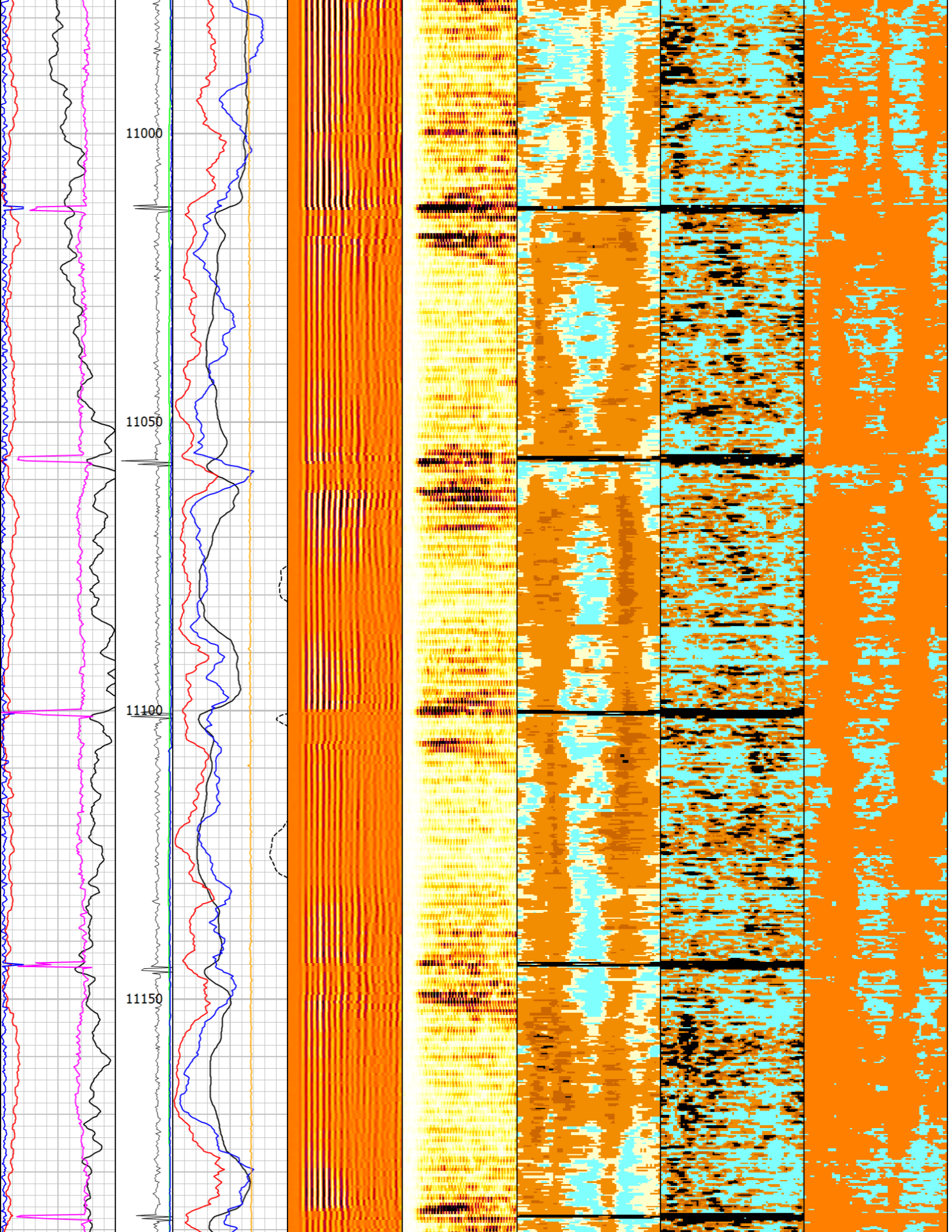
11000
11050
11100
11150

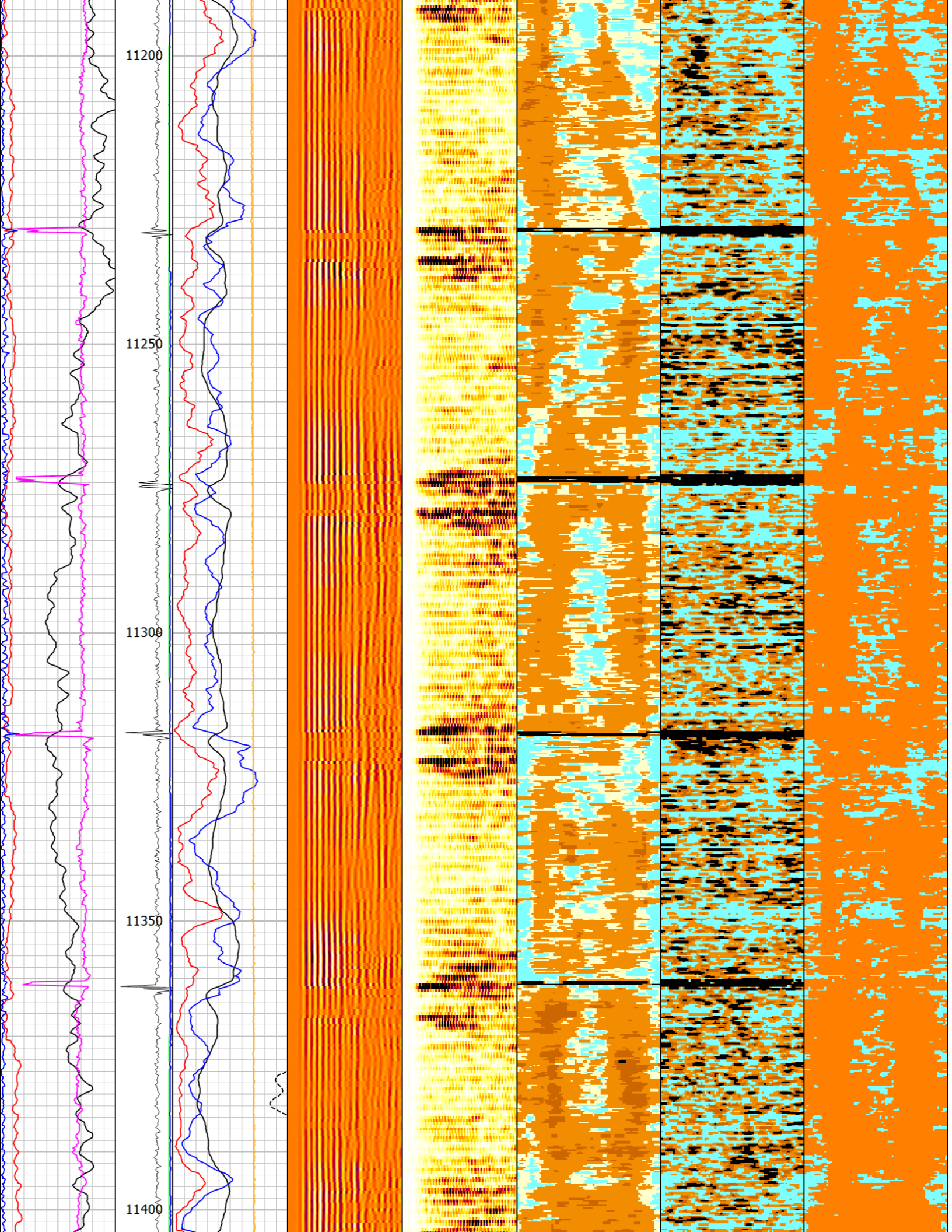
11200
11250
11300
11350
11400

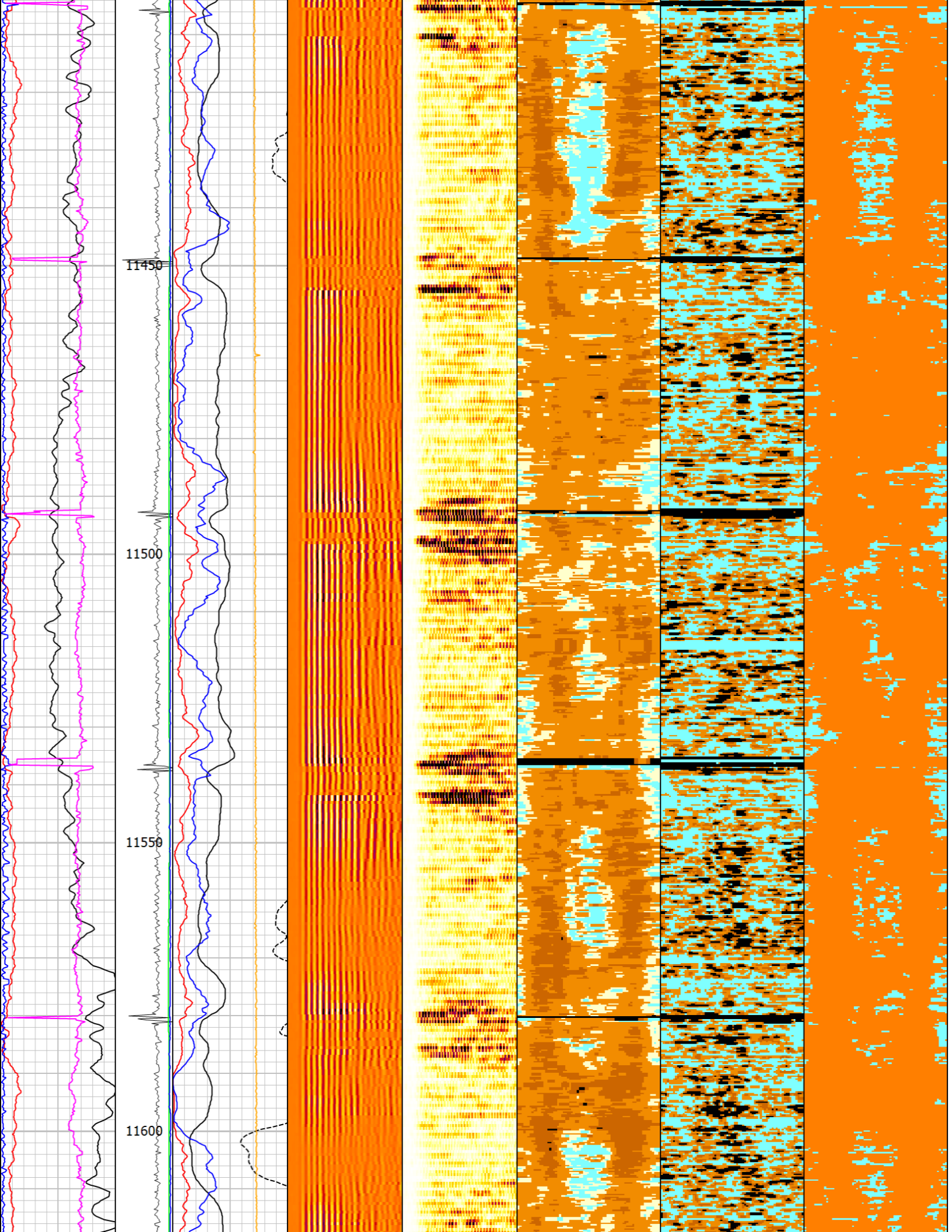
11450
11500
11550
11600

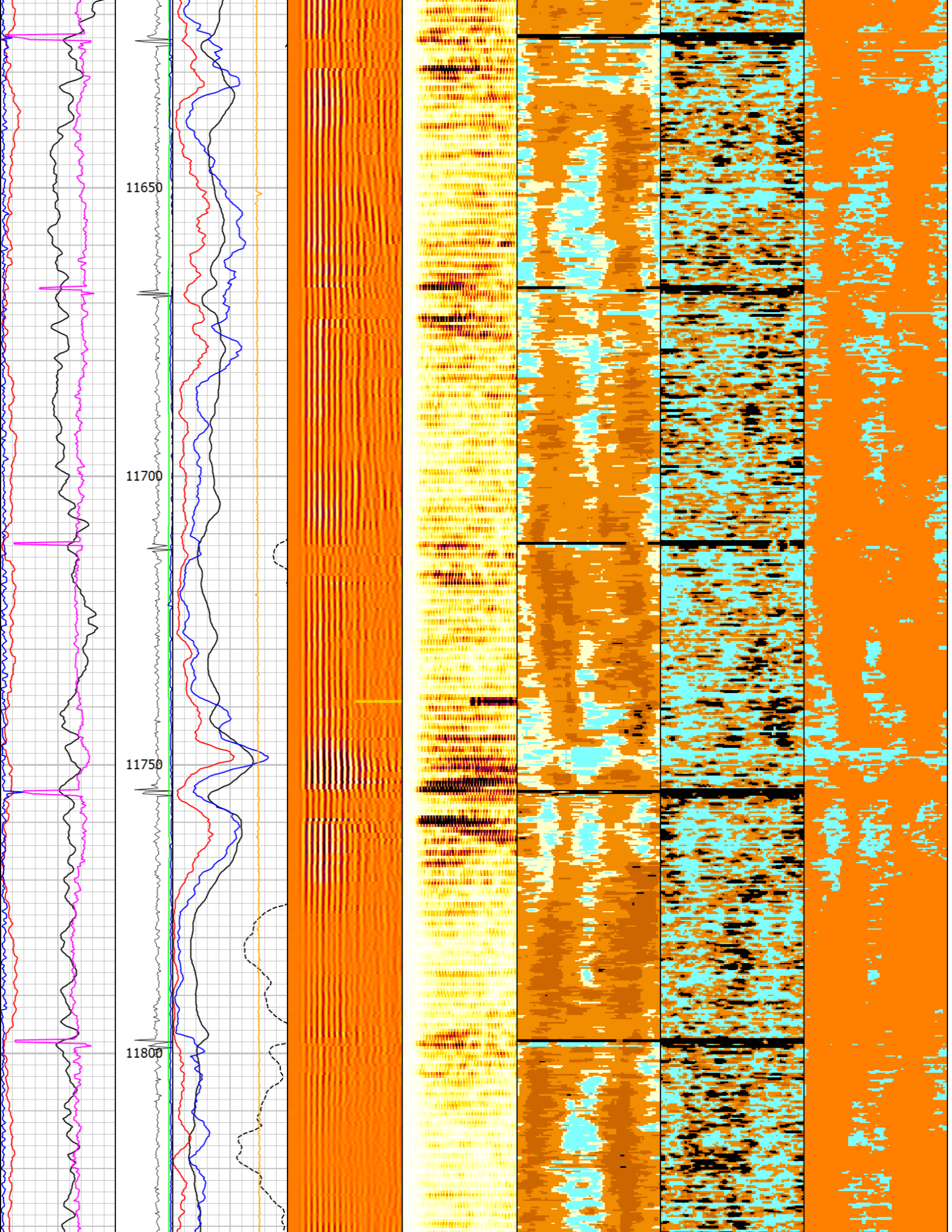
11650
11700
11750
11800

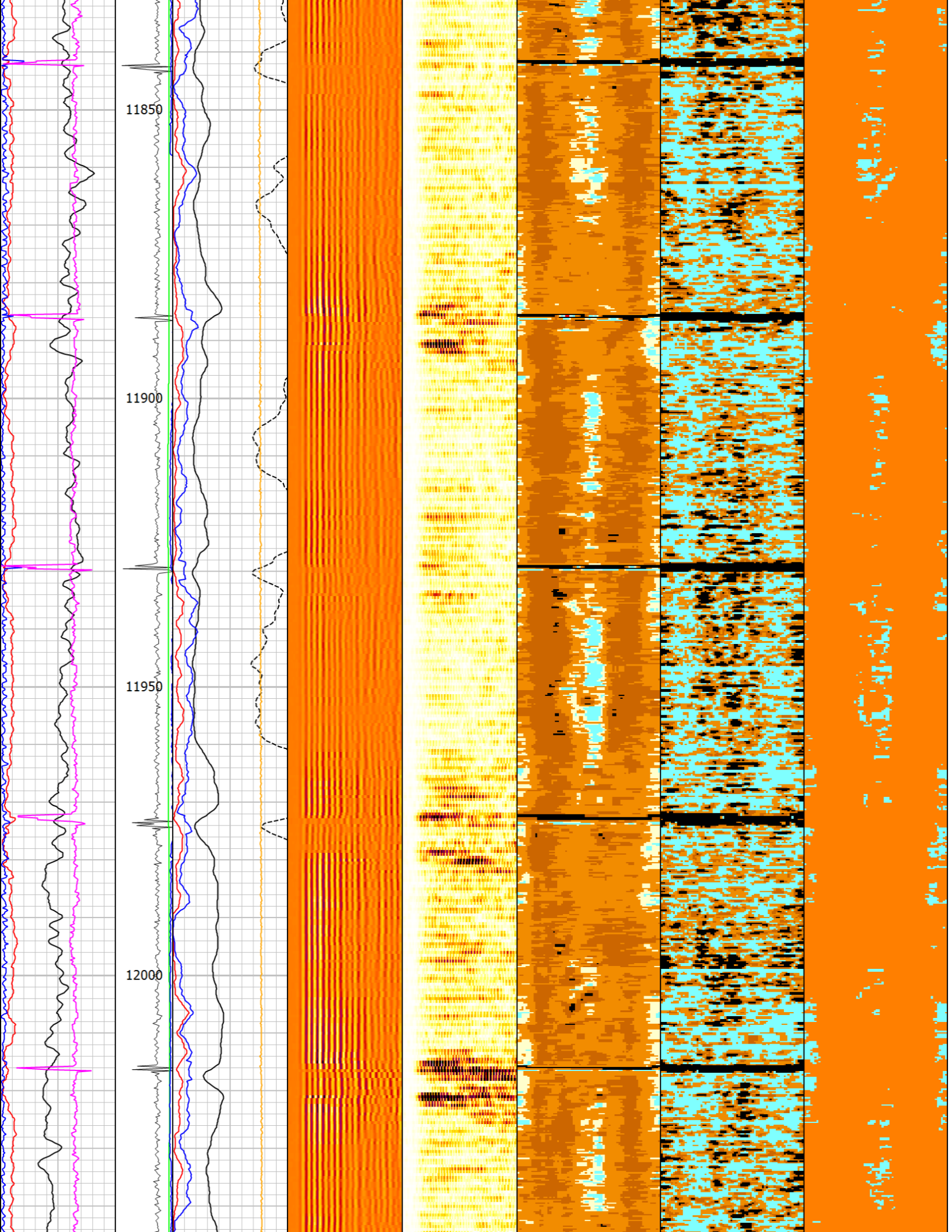
11850
11900
11950
12000

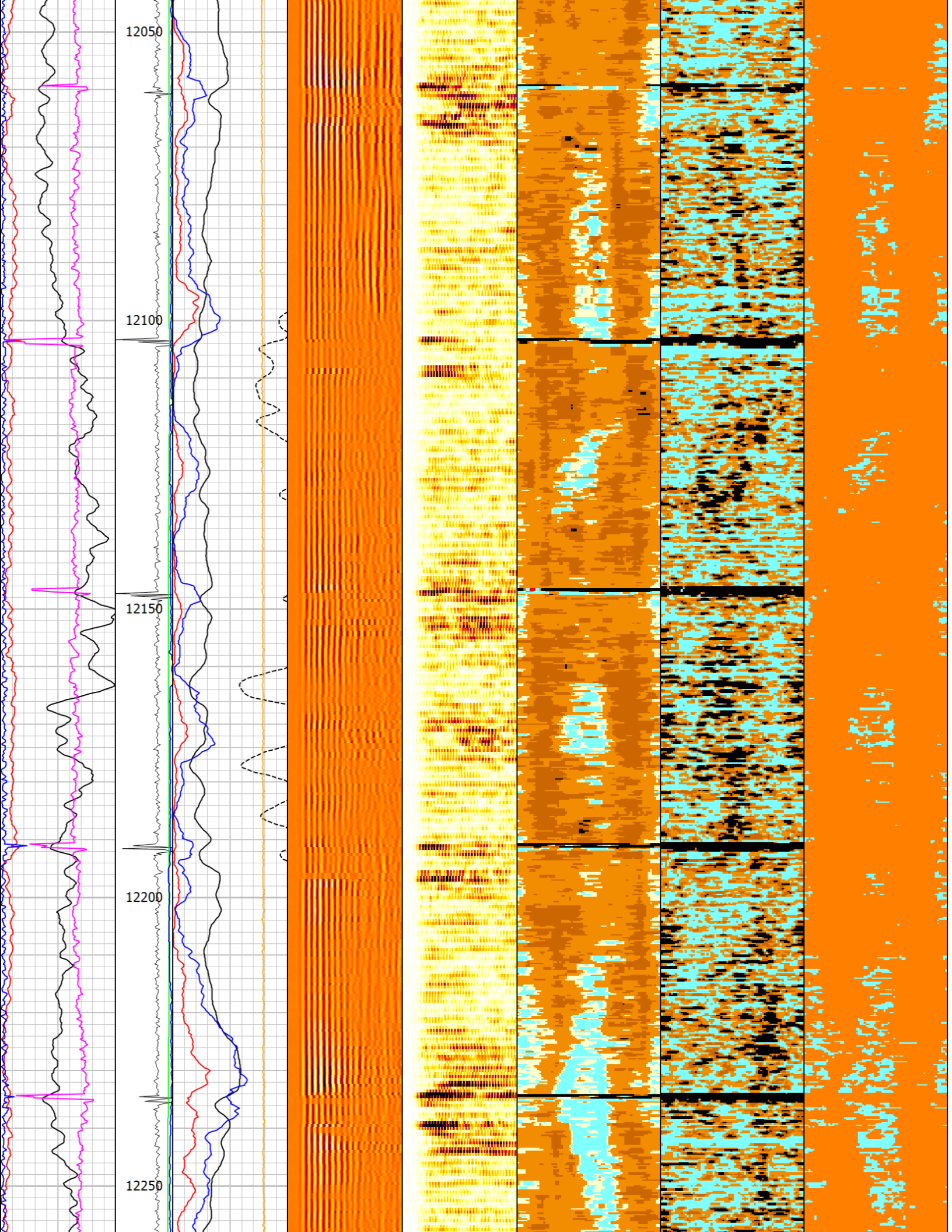
12050
12100
12150
12200
12250

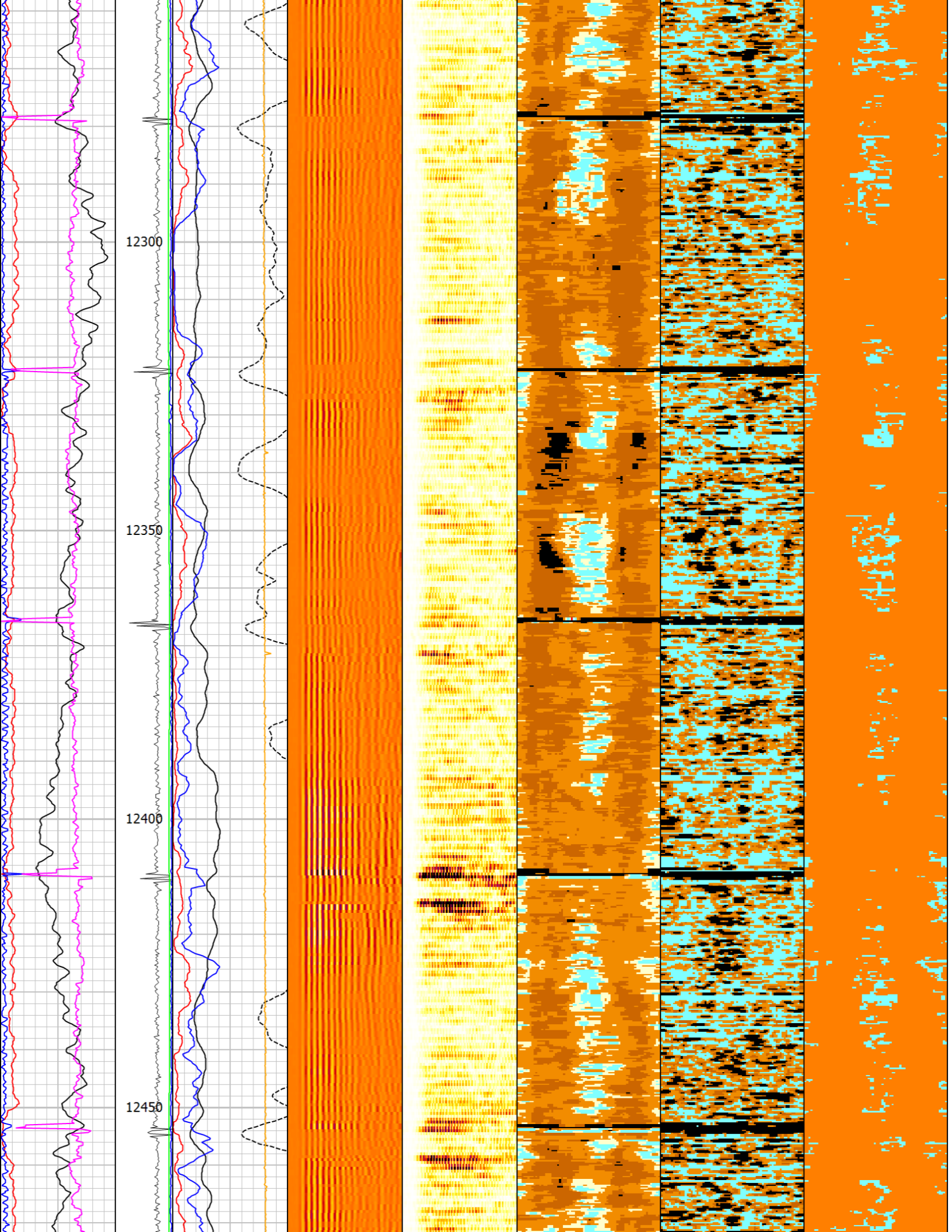
12300
12350
12400
12450

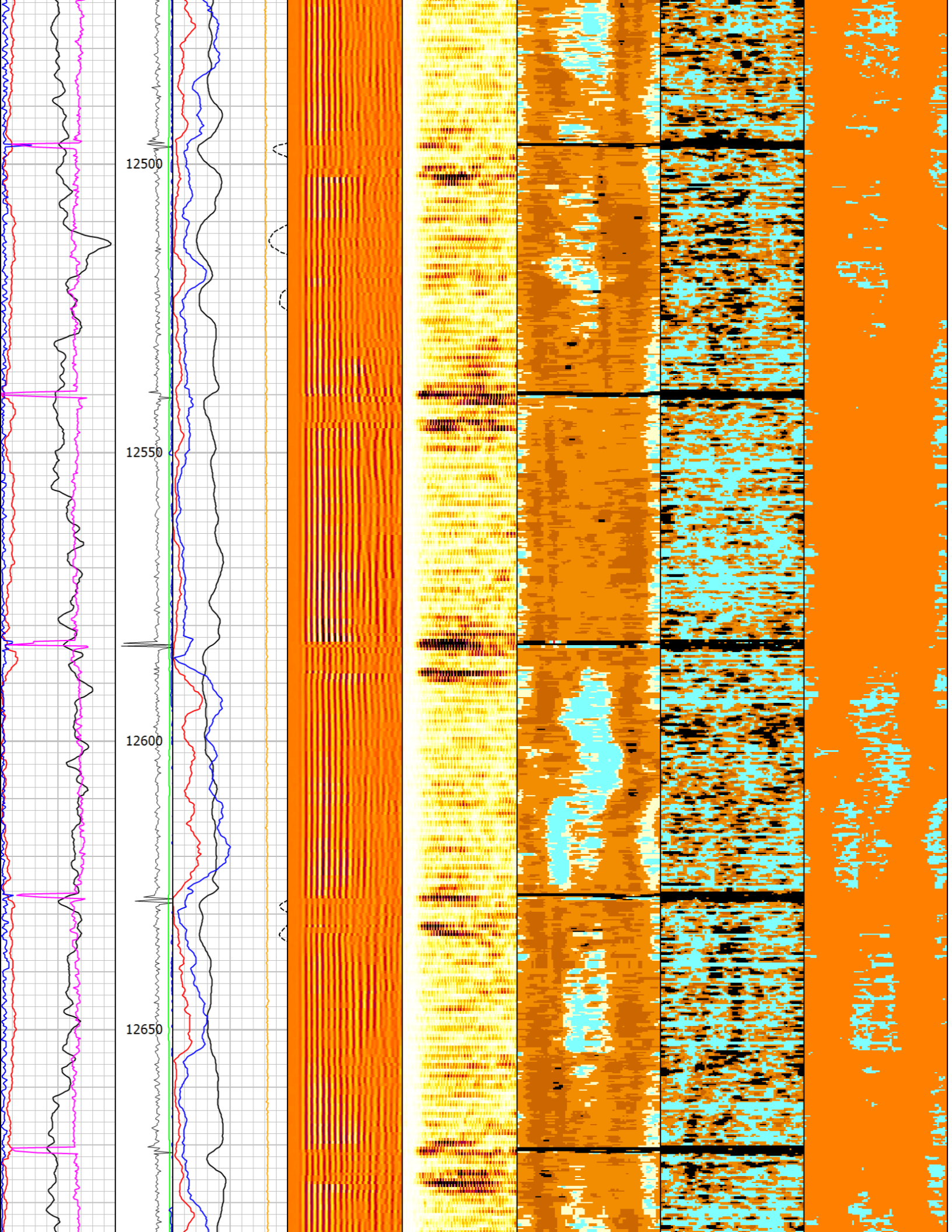
12500
12550
12600
12650

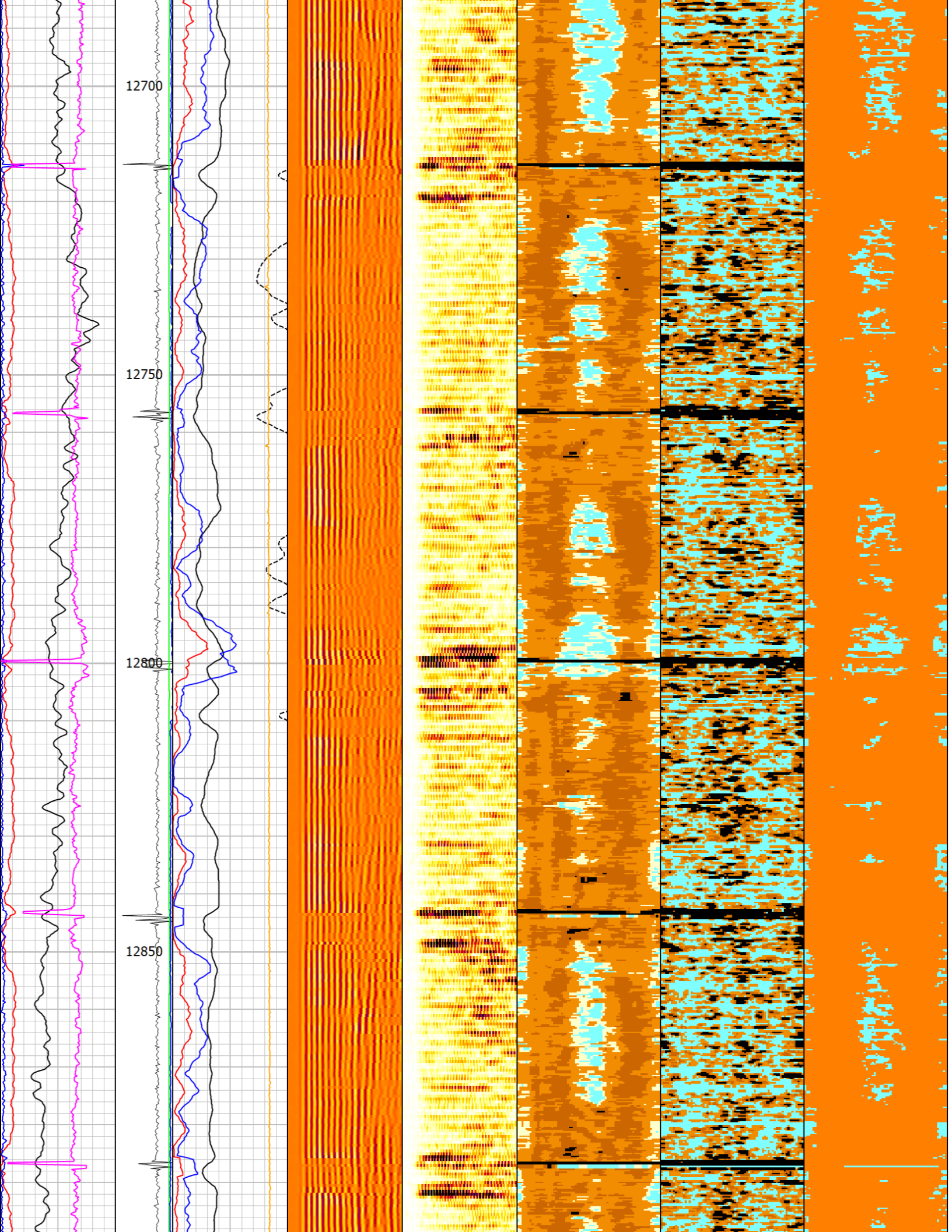
12700
12750
12800
12850

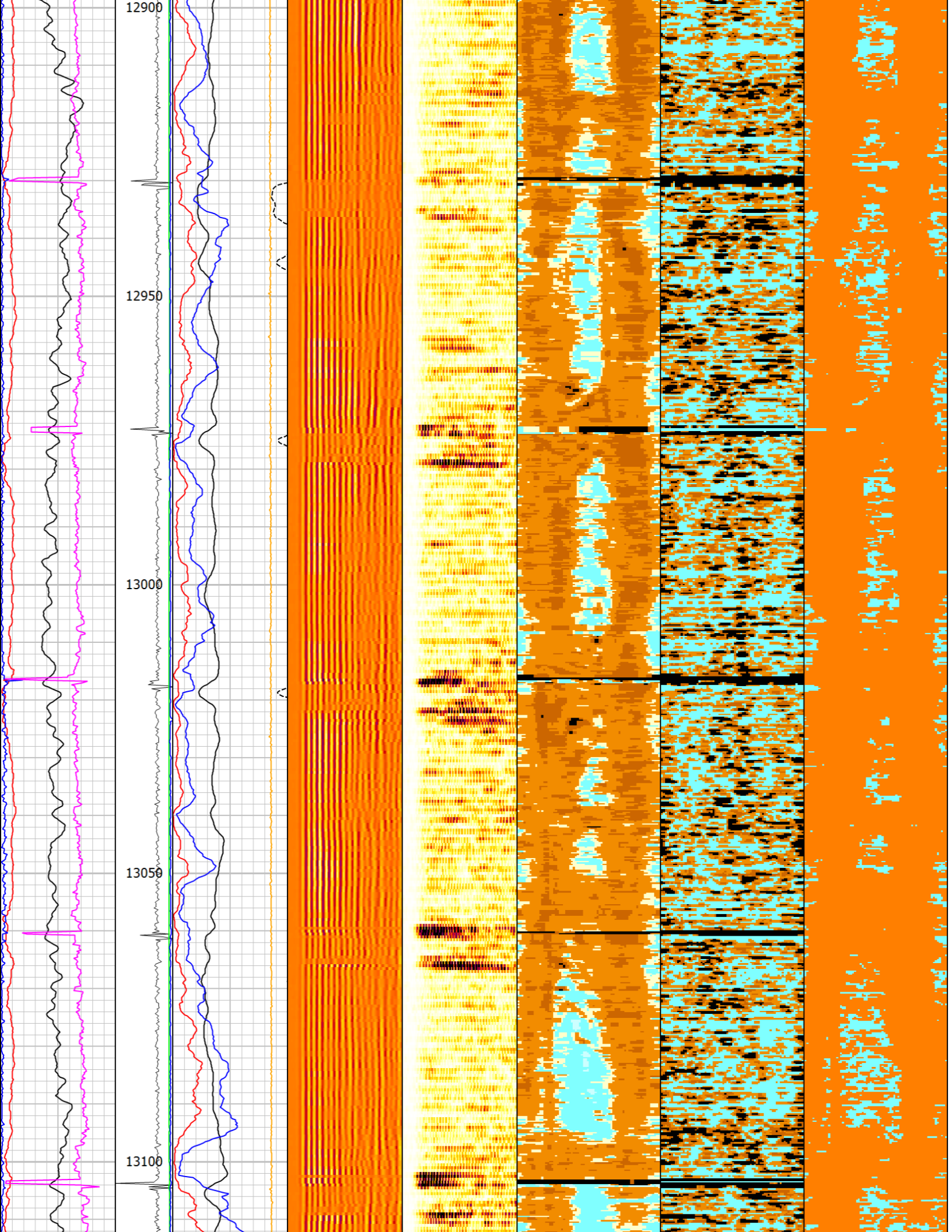
12900
12950
13000
13050
13100

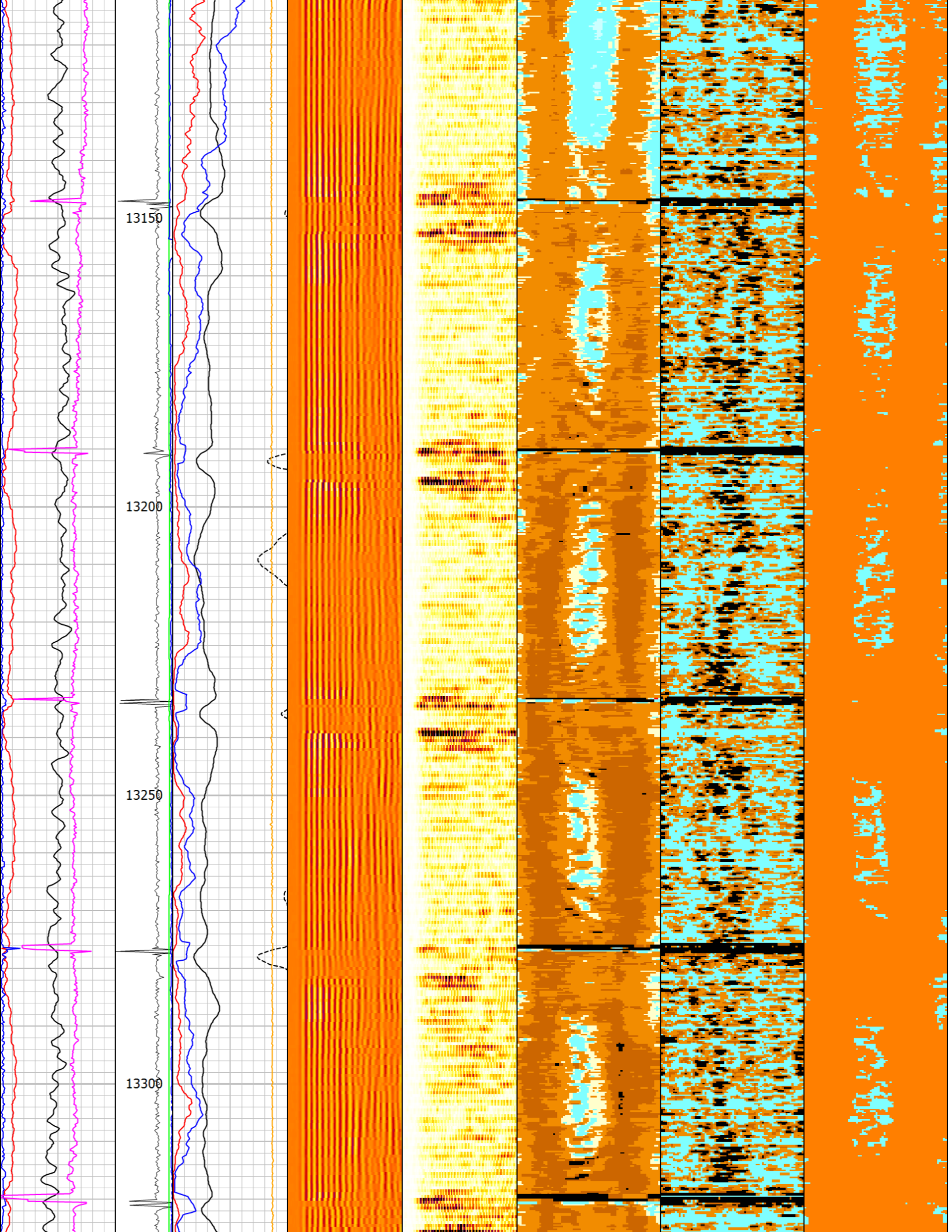
13150
13200
13250
13300

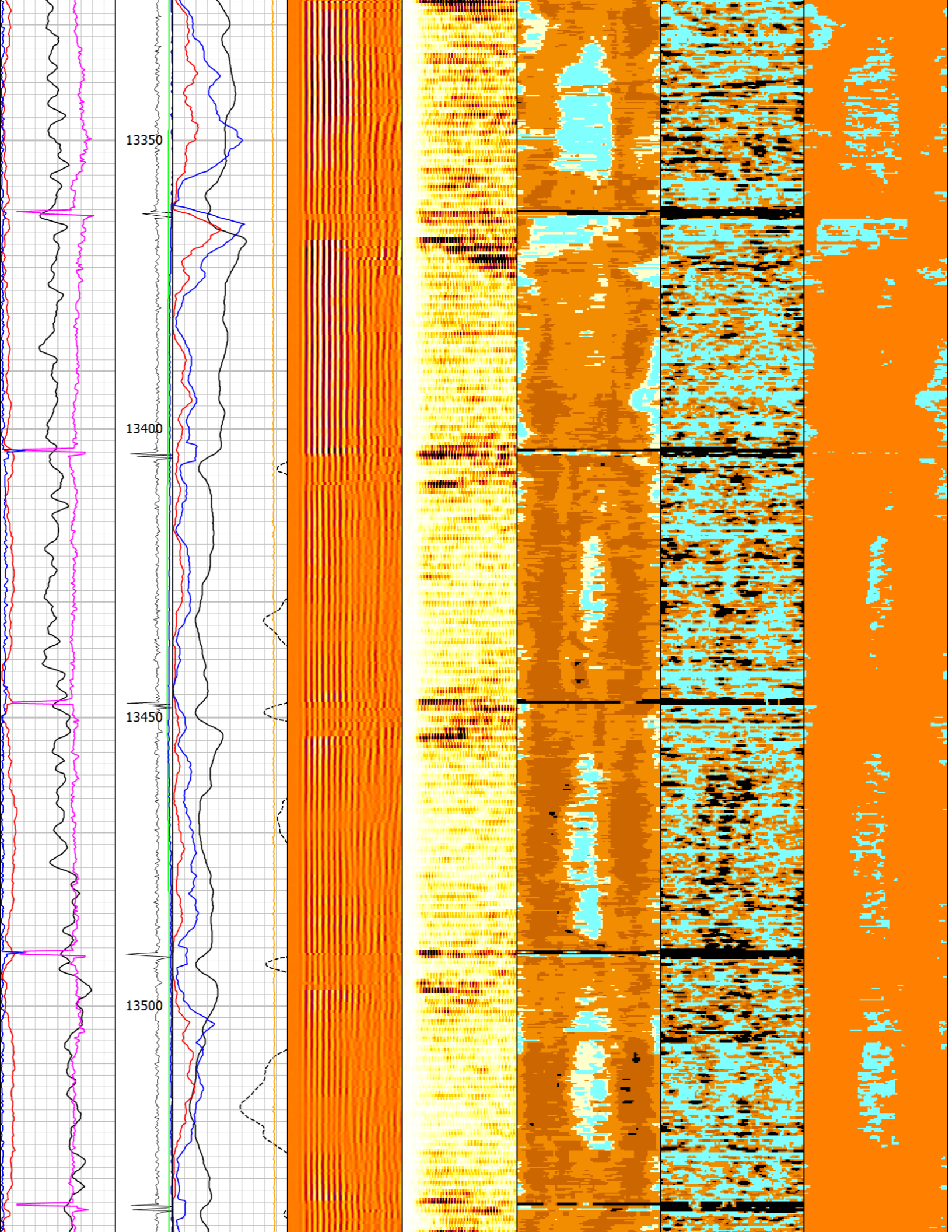
13350
13400
13450
13500

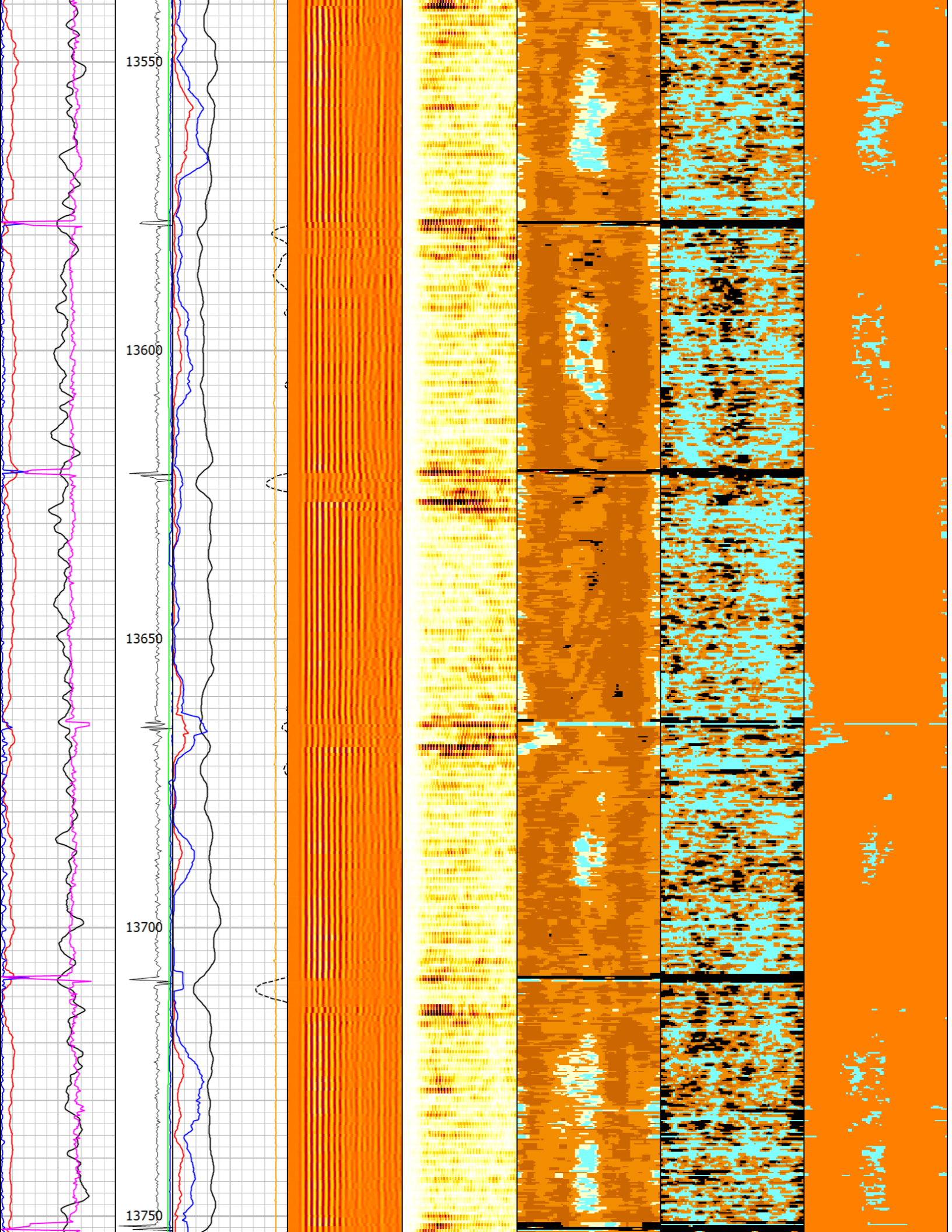
13550
13600
13650
13700
13750

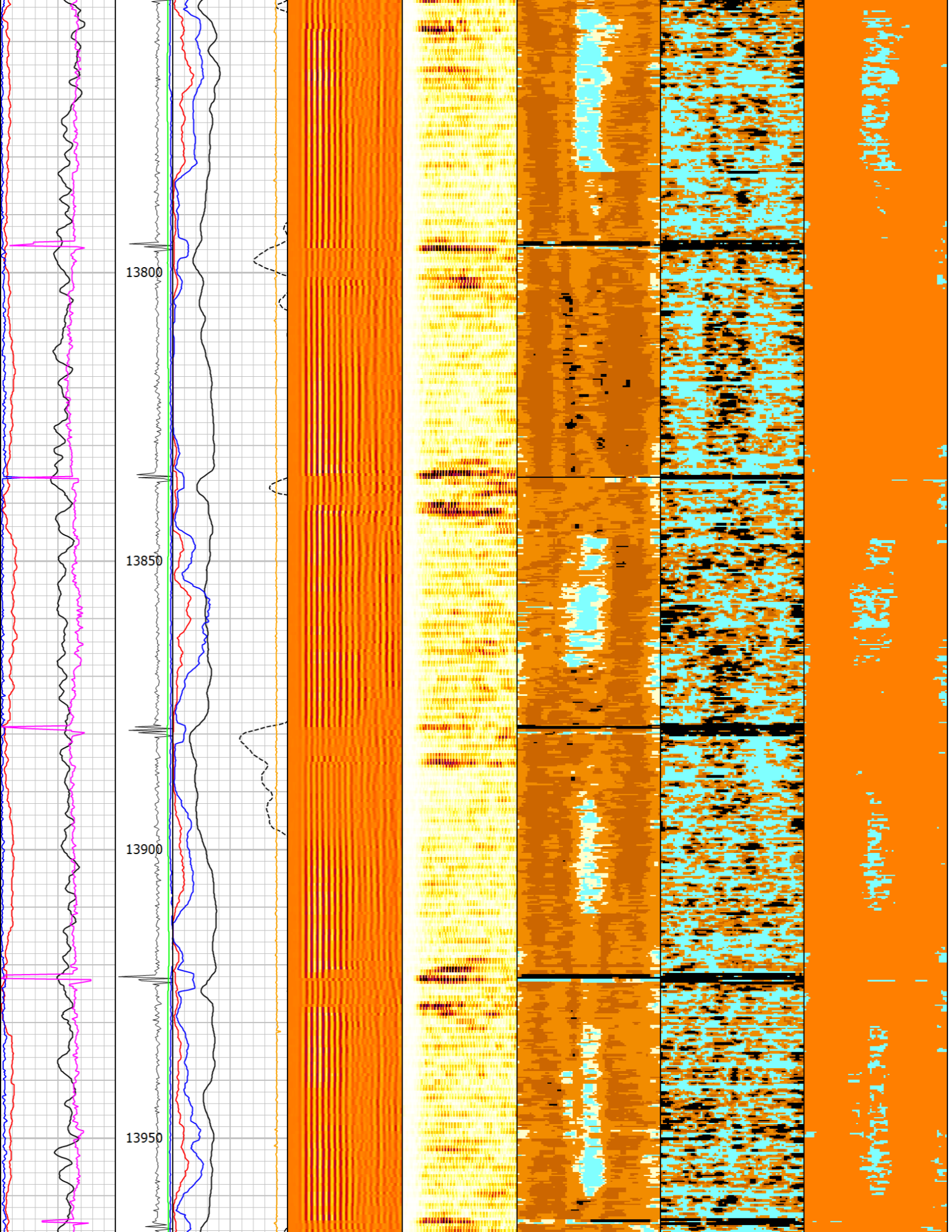
13800
13850
13900
13950

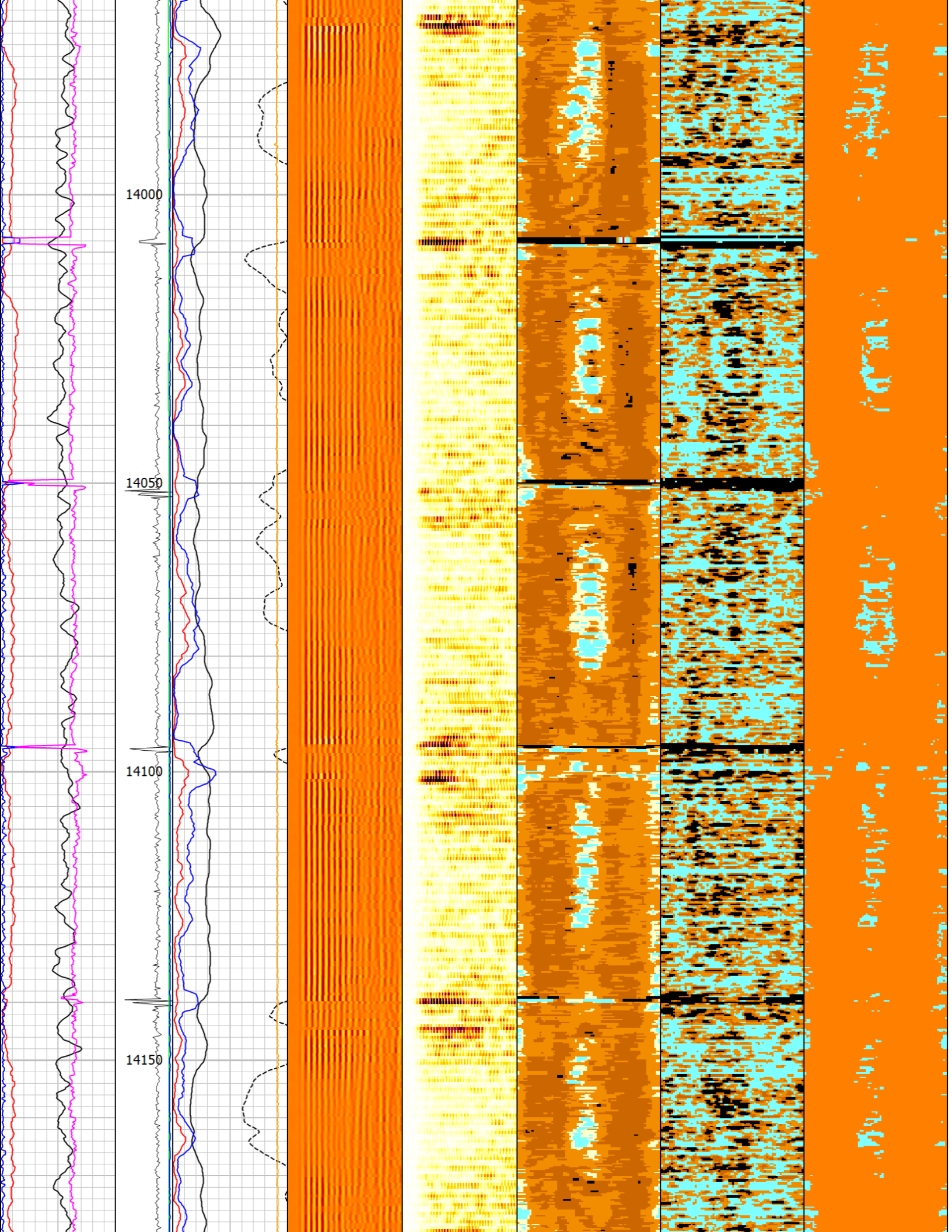
14000
14050
14100
14150

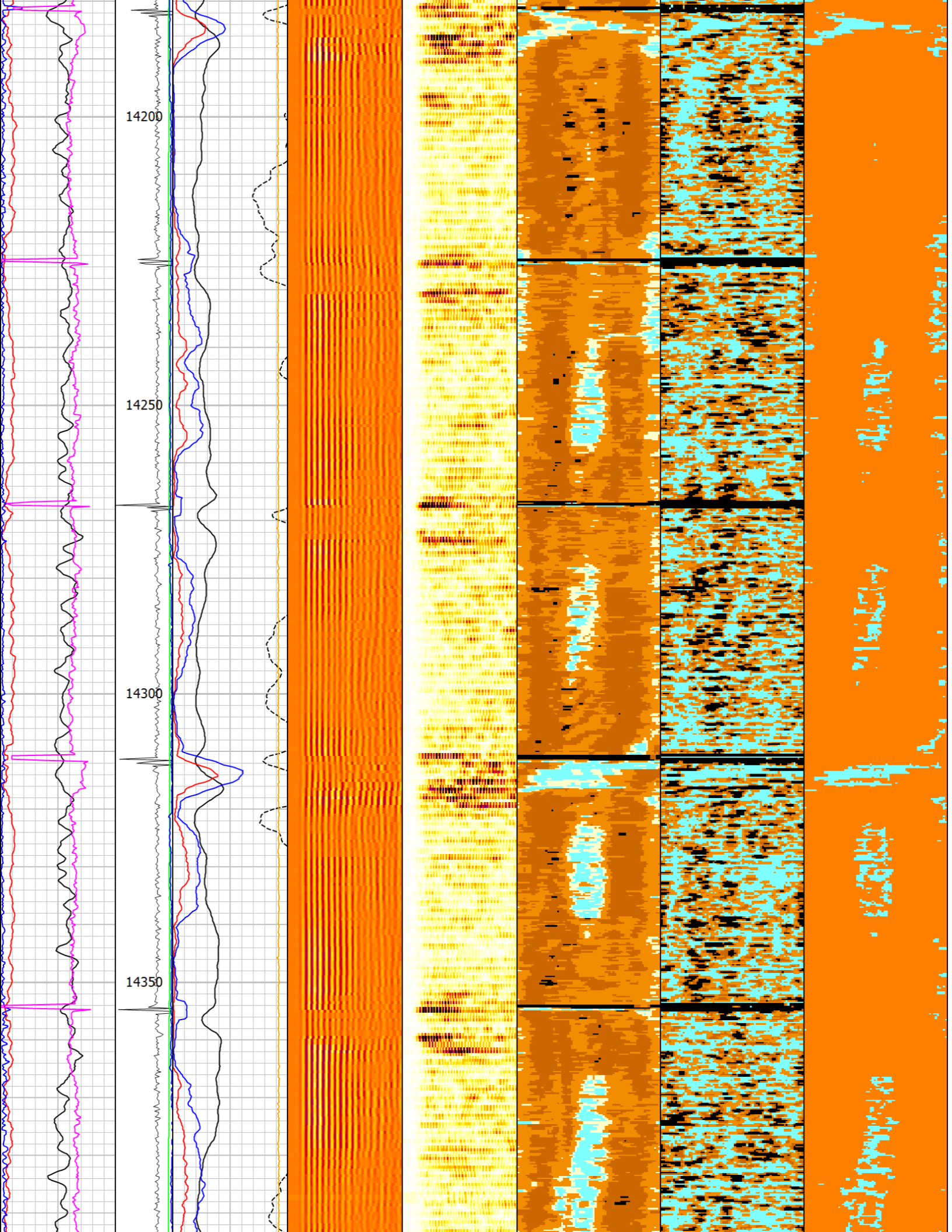
14200
14250
14300
14350

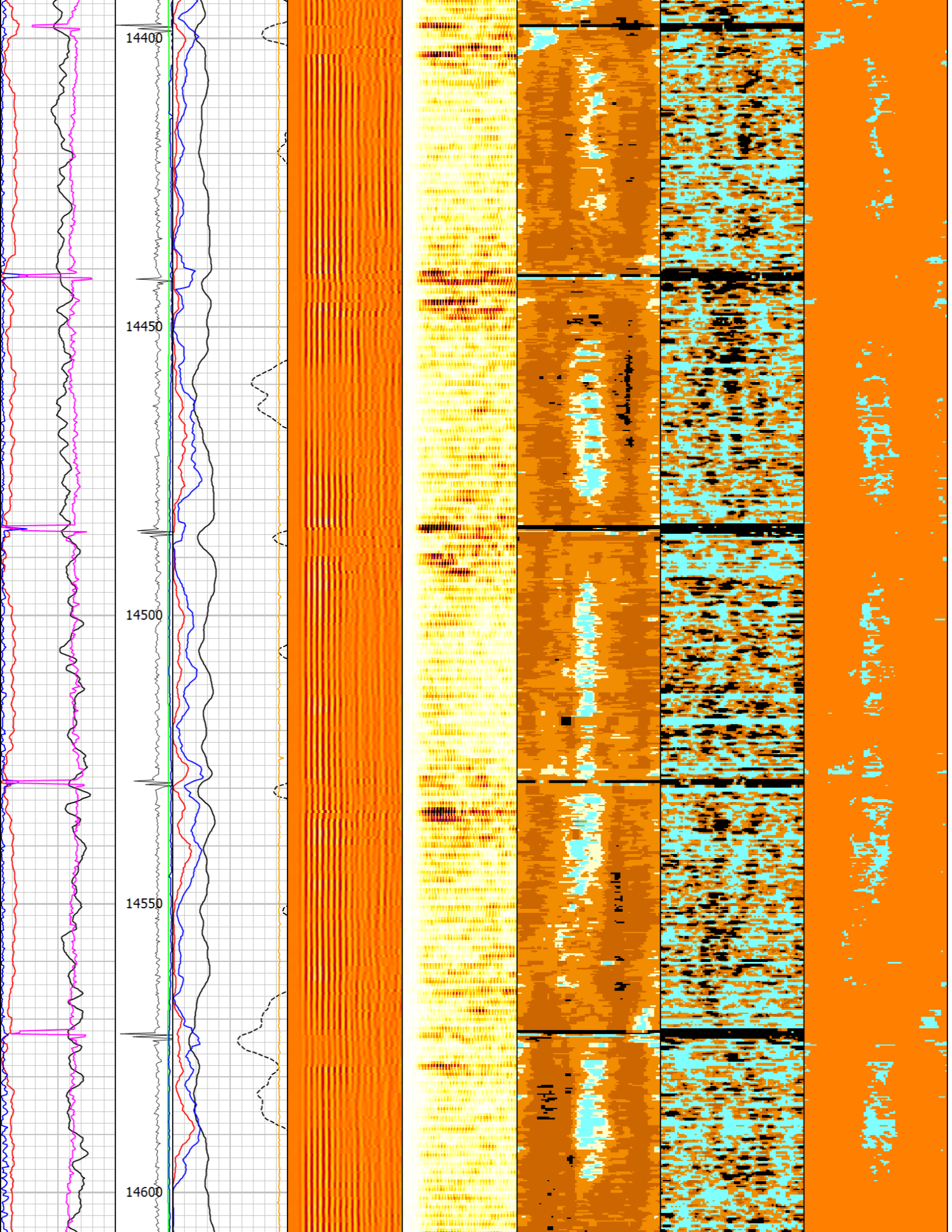
14400
14450
14500
14550
14600

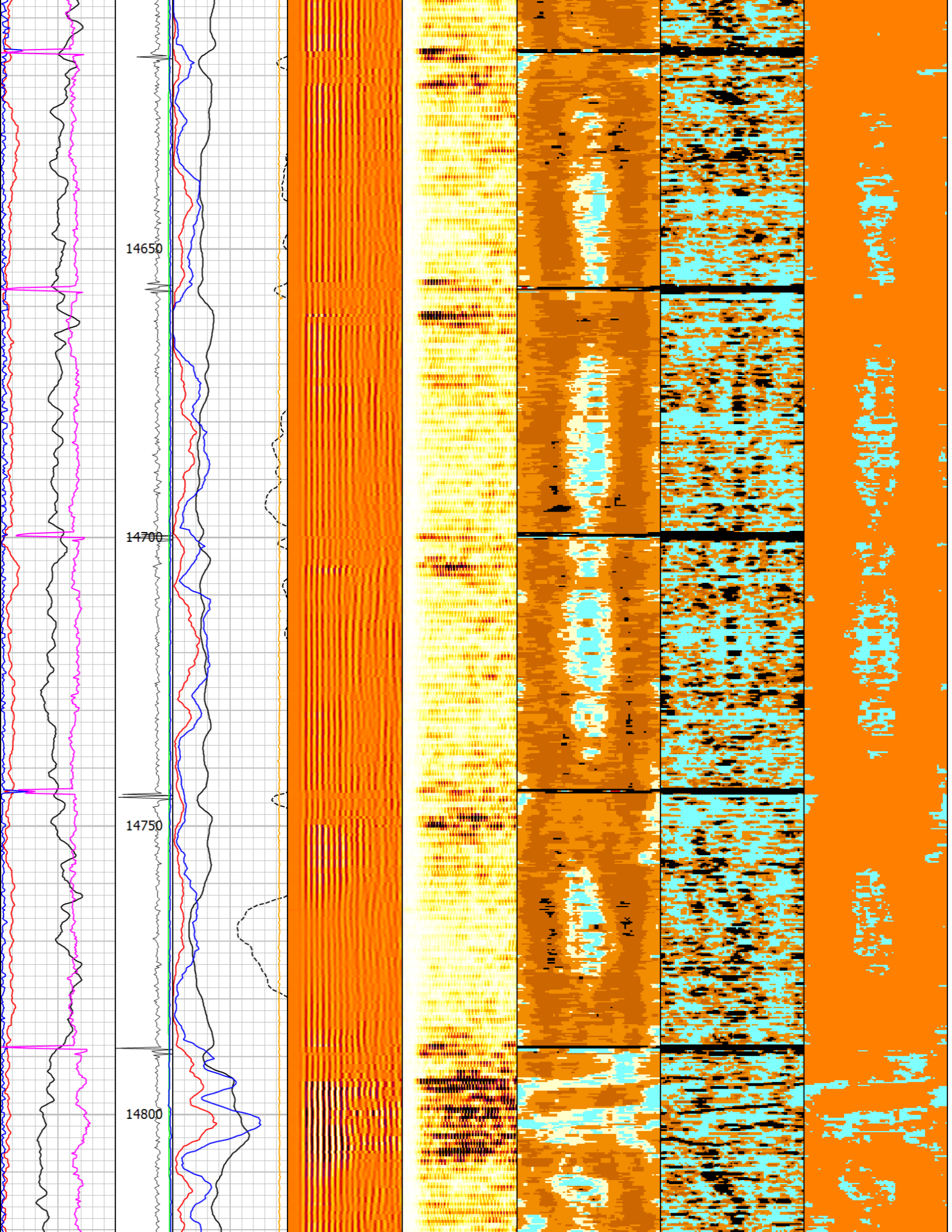
14650
14700
14750
14800

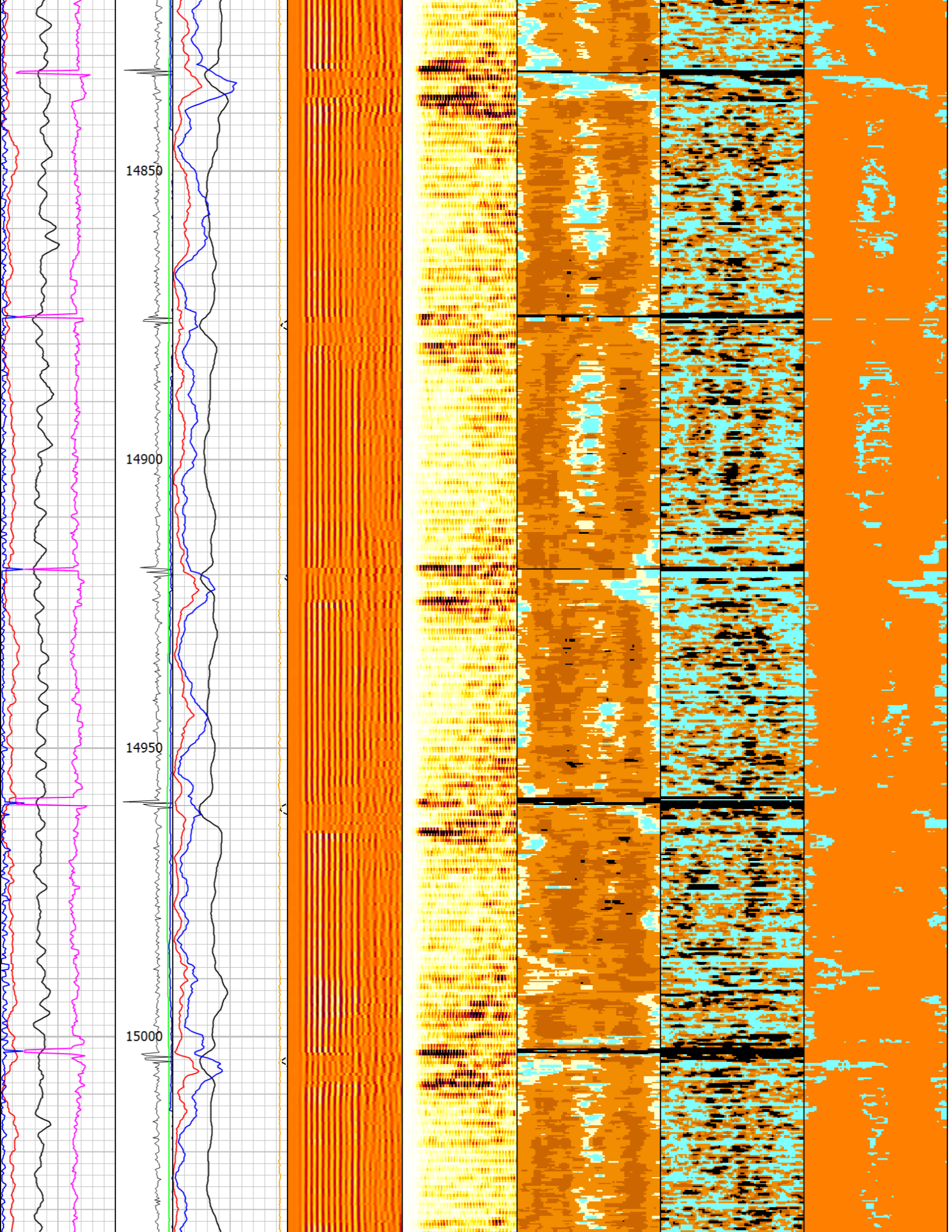
14850
14900
14950
15000

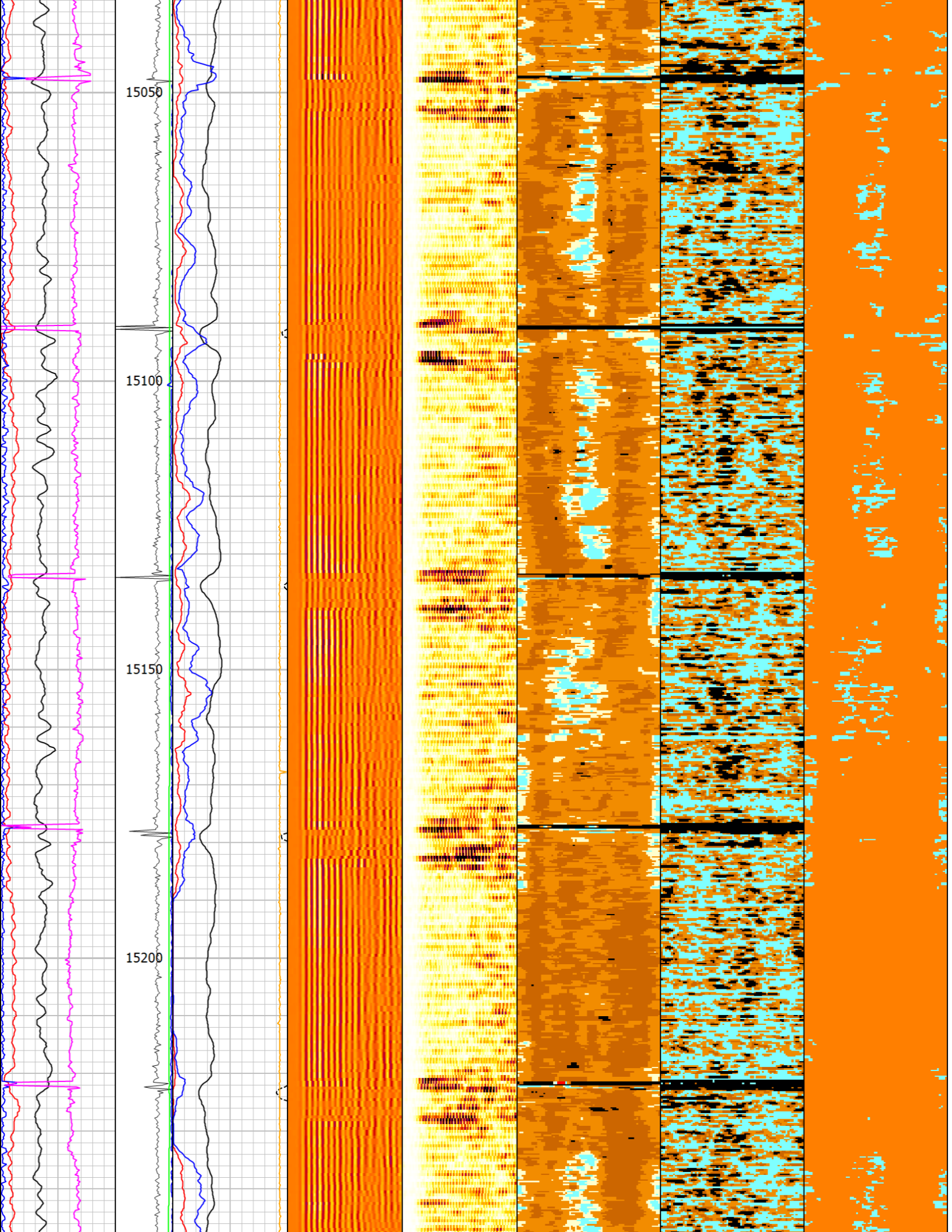
15050
15100
15150
15200

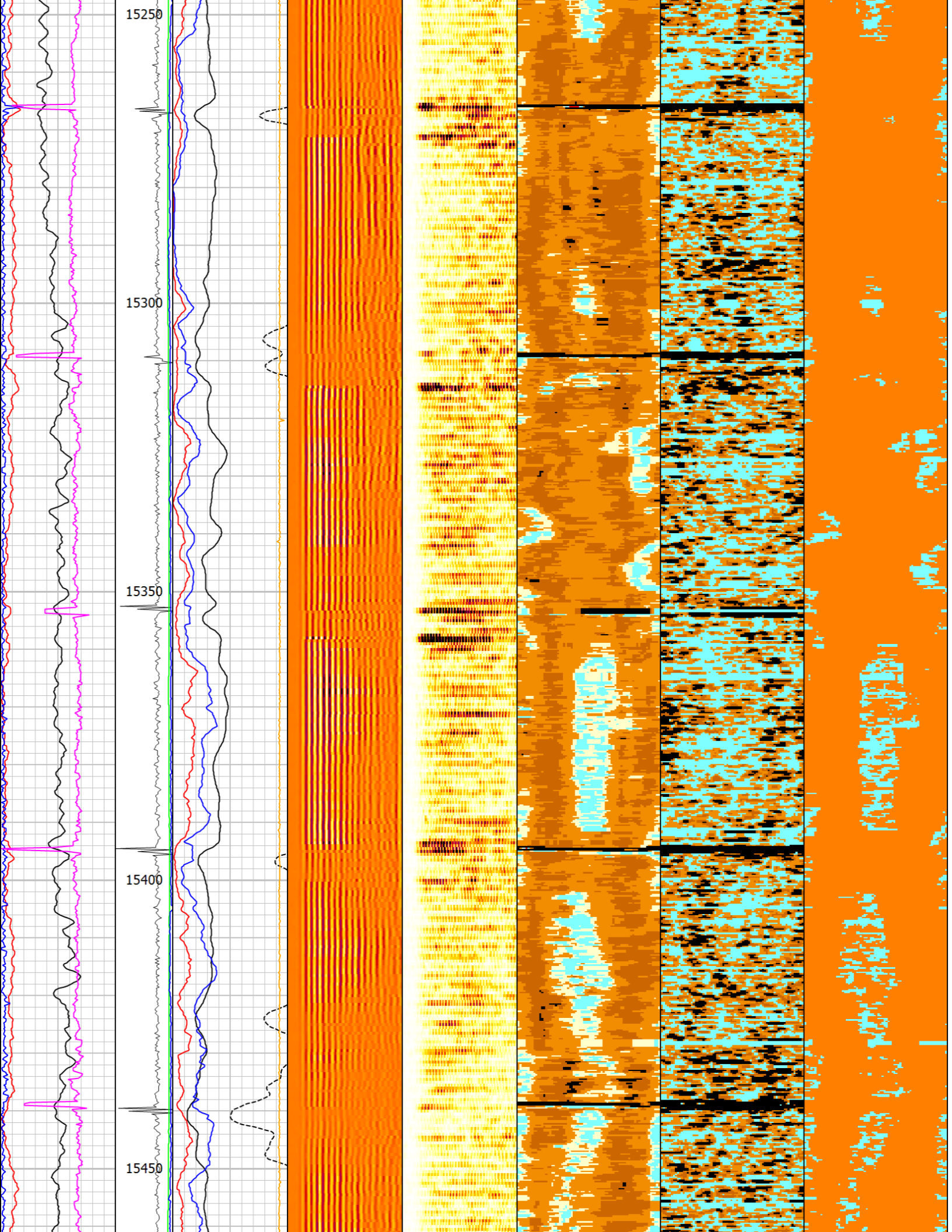
15250
15300
15350
15400
15450

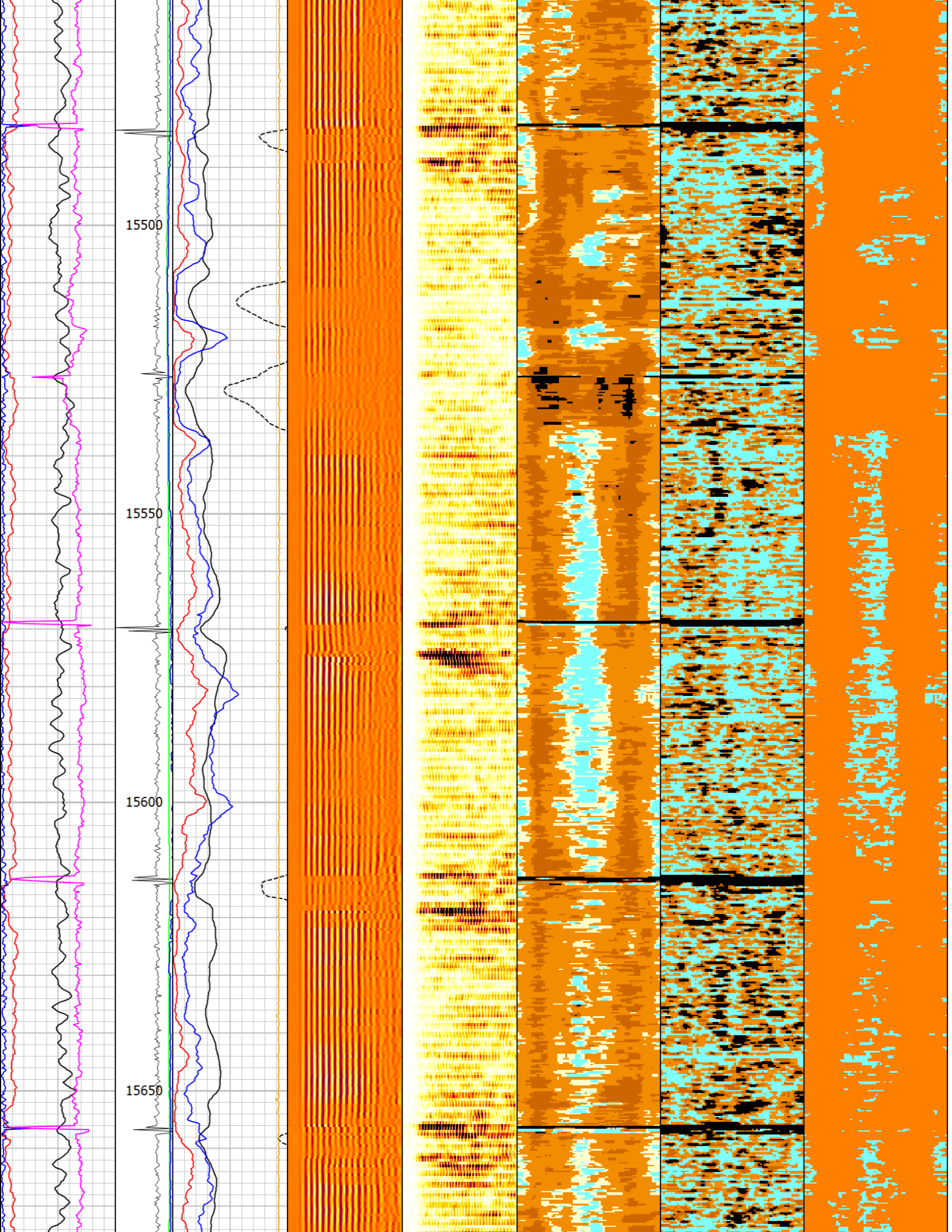
15500
15550
15600
15650

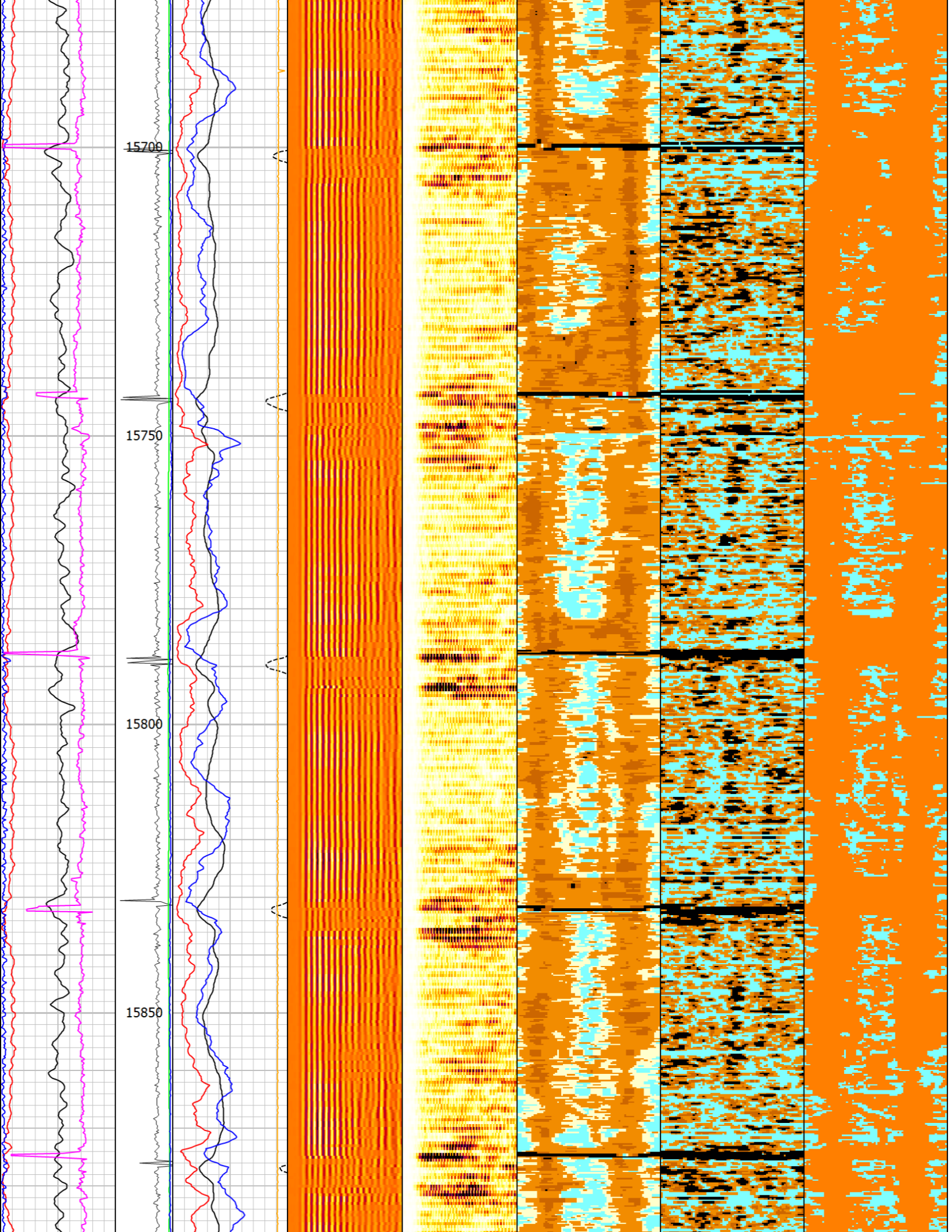
15700
15750
15800
15850

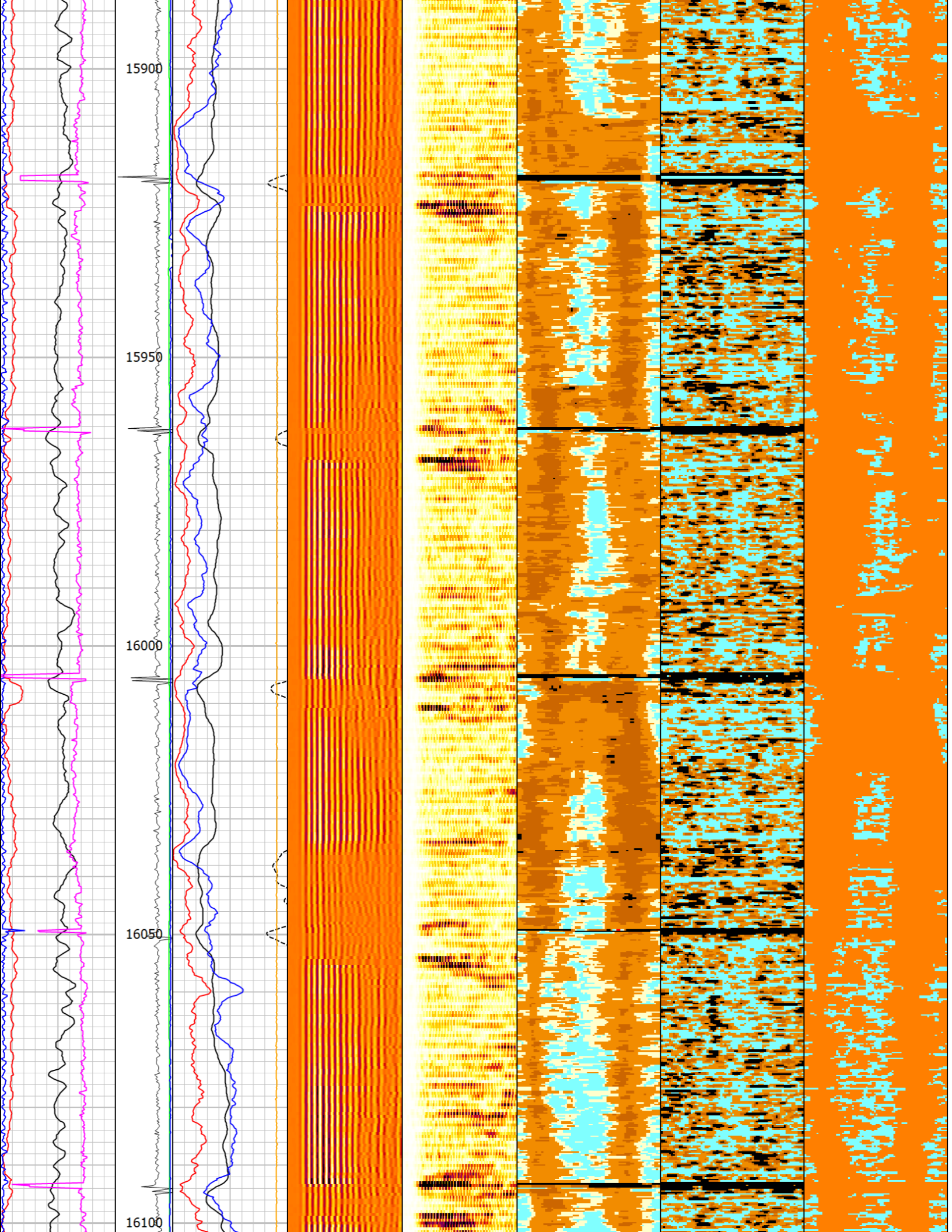
15900
15950
16000
16050
16100

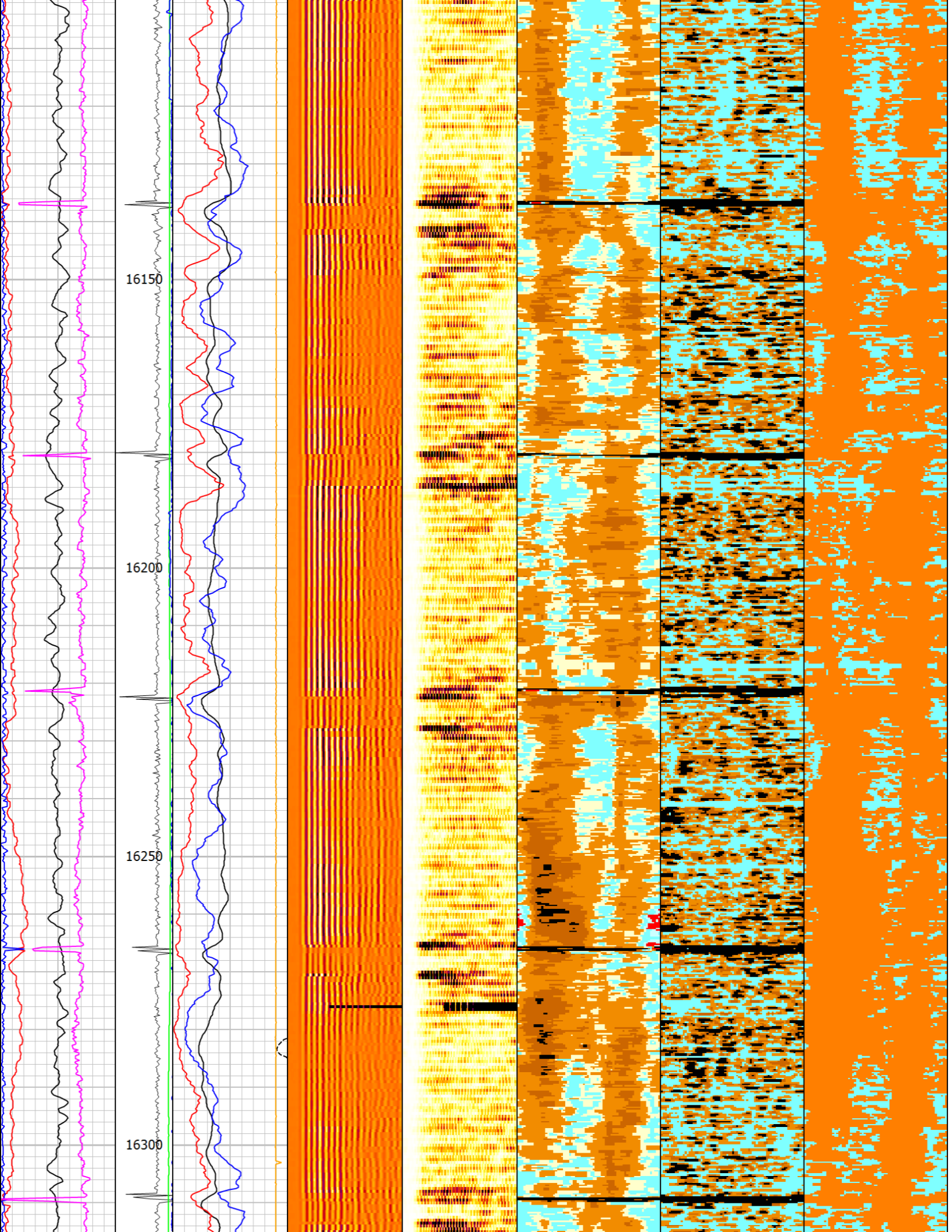
16150
16200
16250
16300

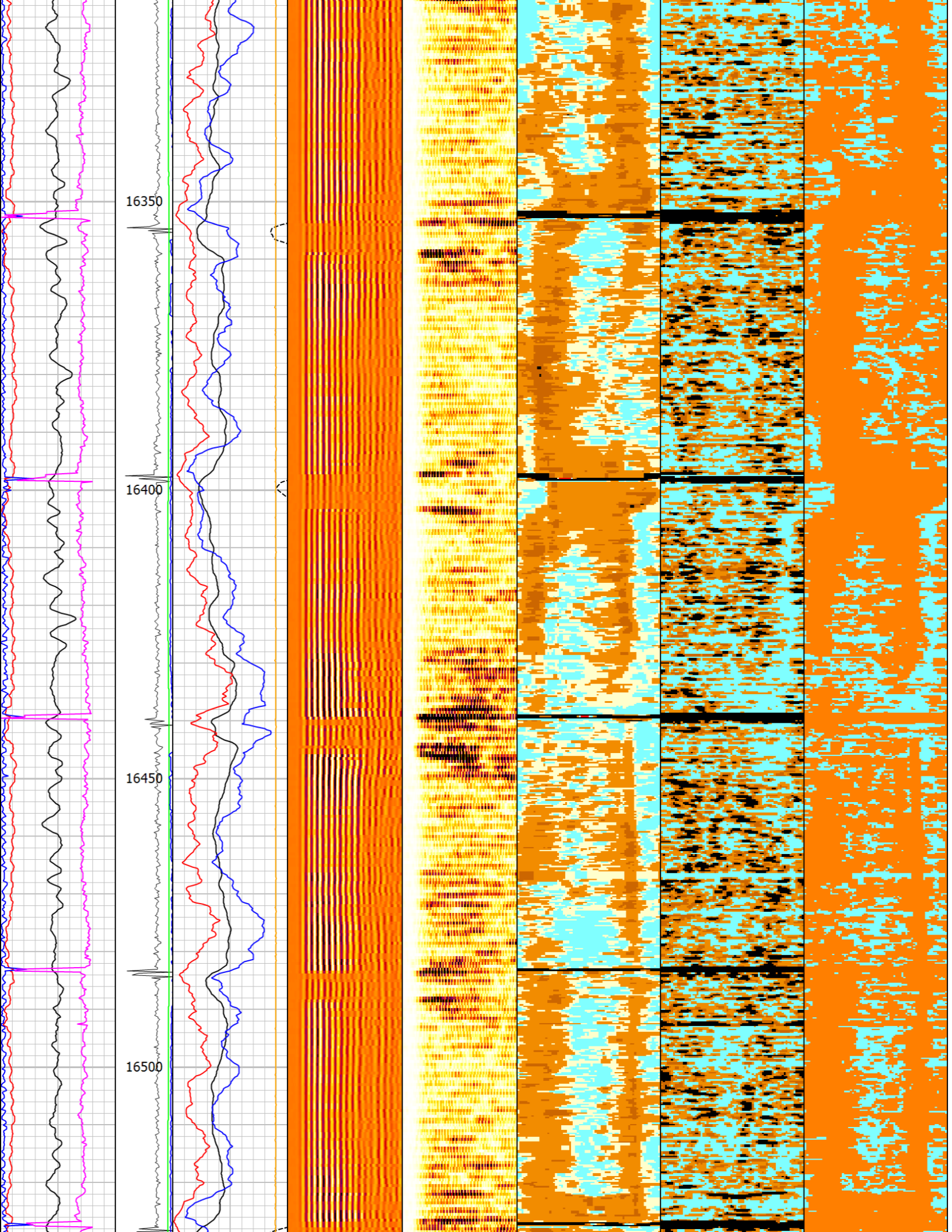
16350
16400
16450
16500

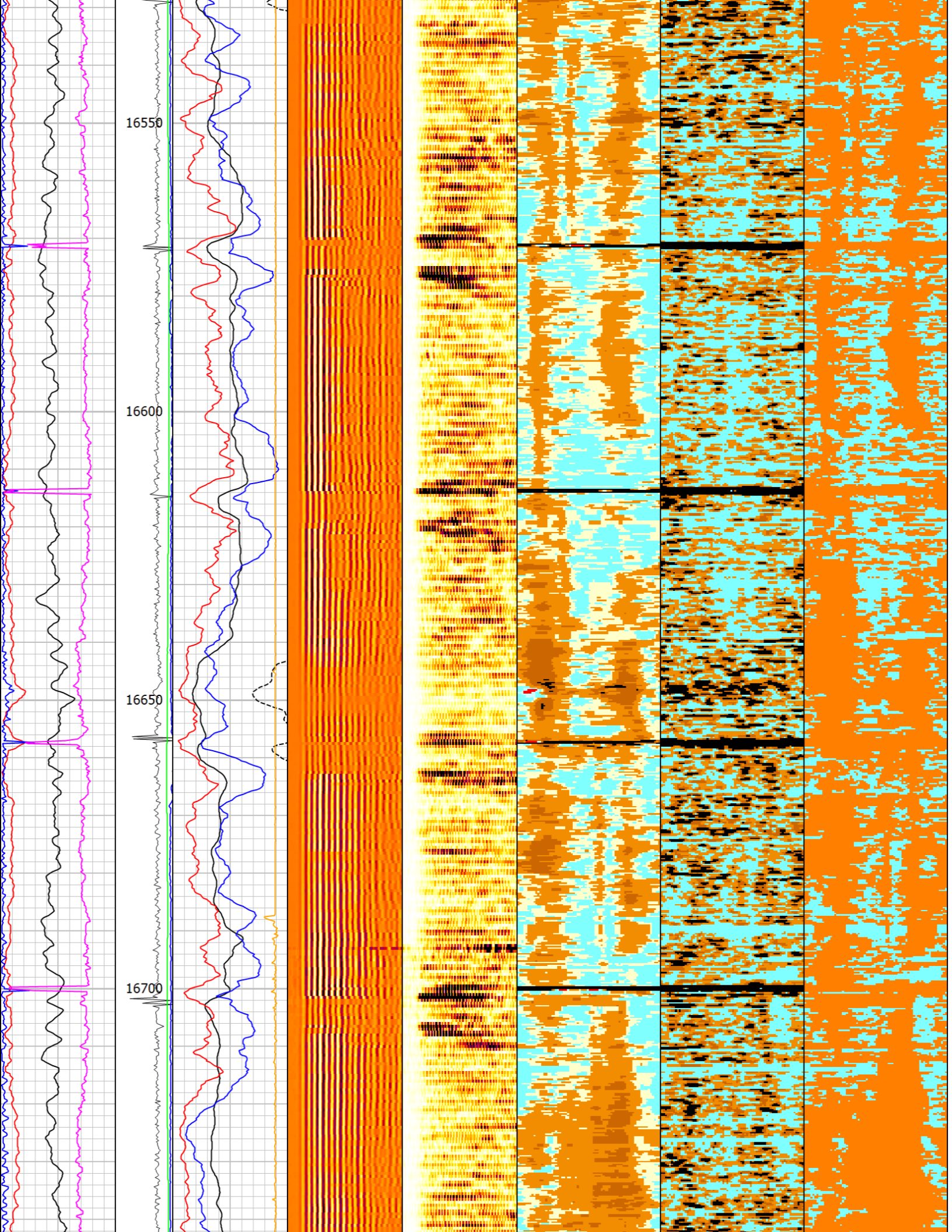
16550
16600
16650
16700

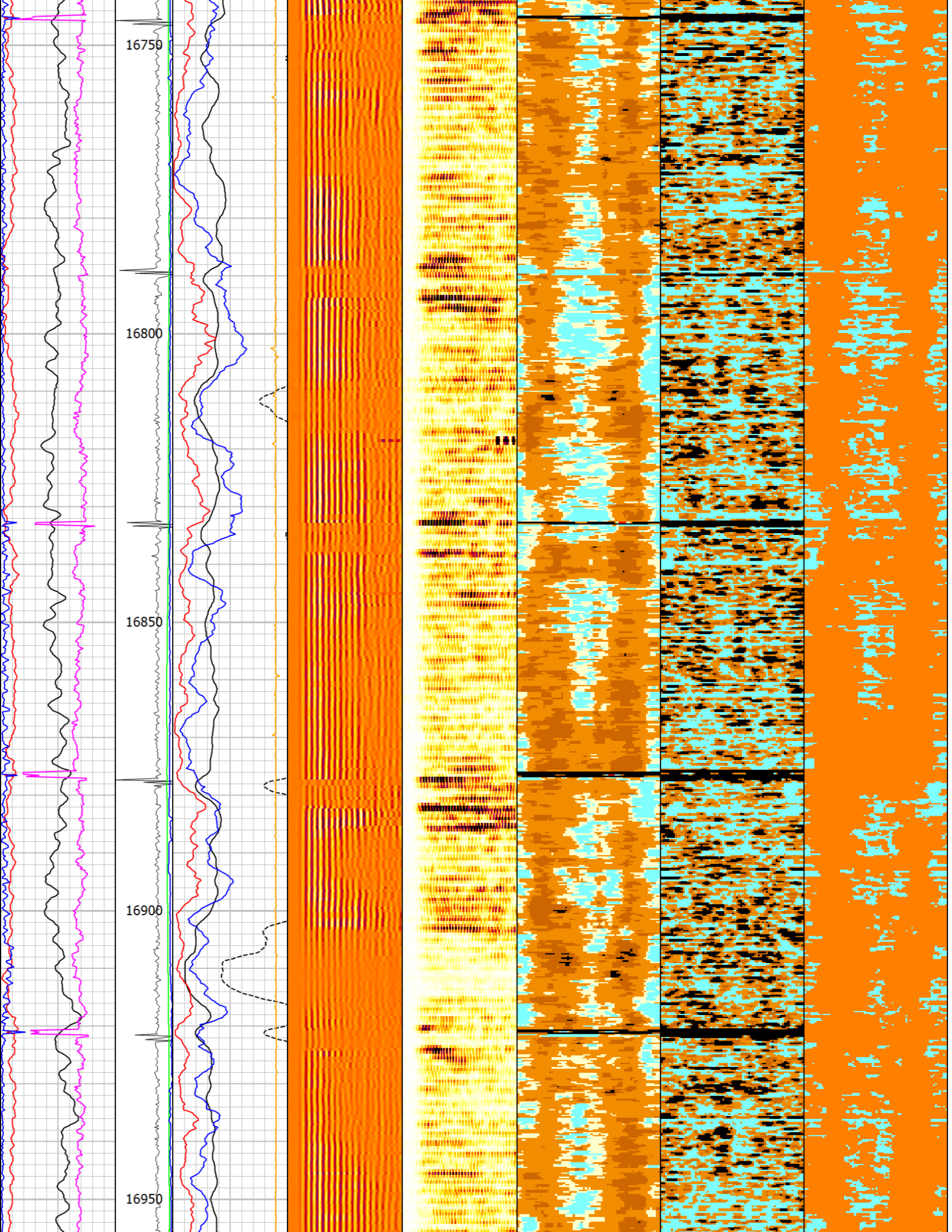
16750
16800
16850
16900
16950

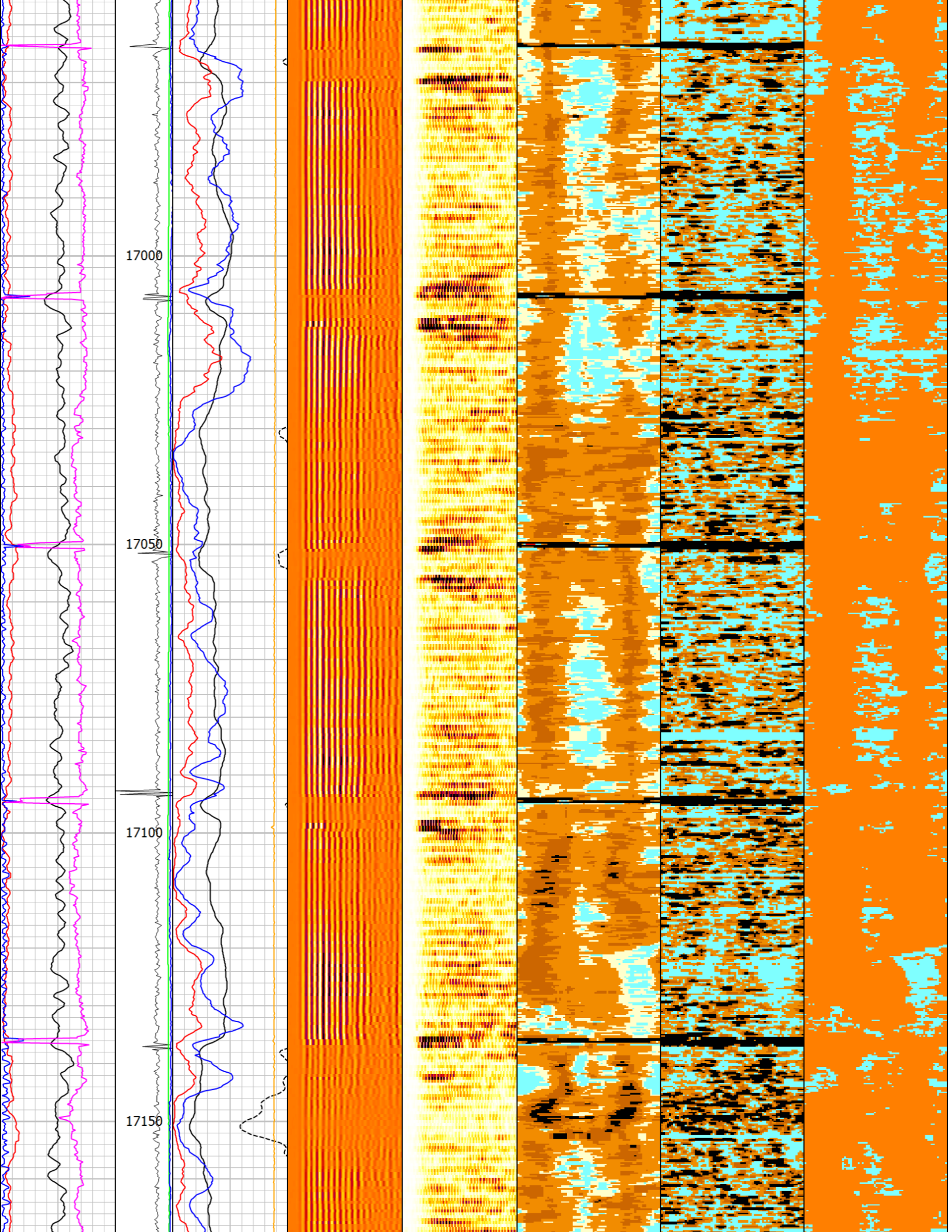
17000
17050
17100
17150

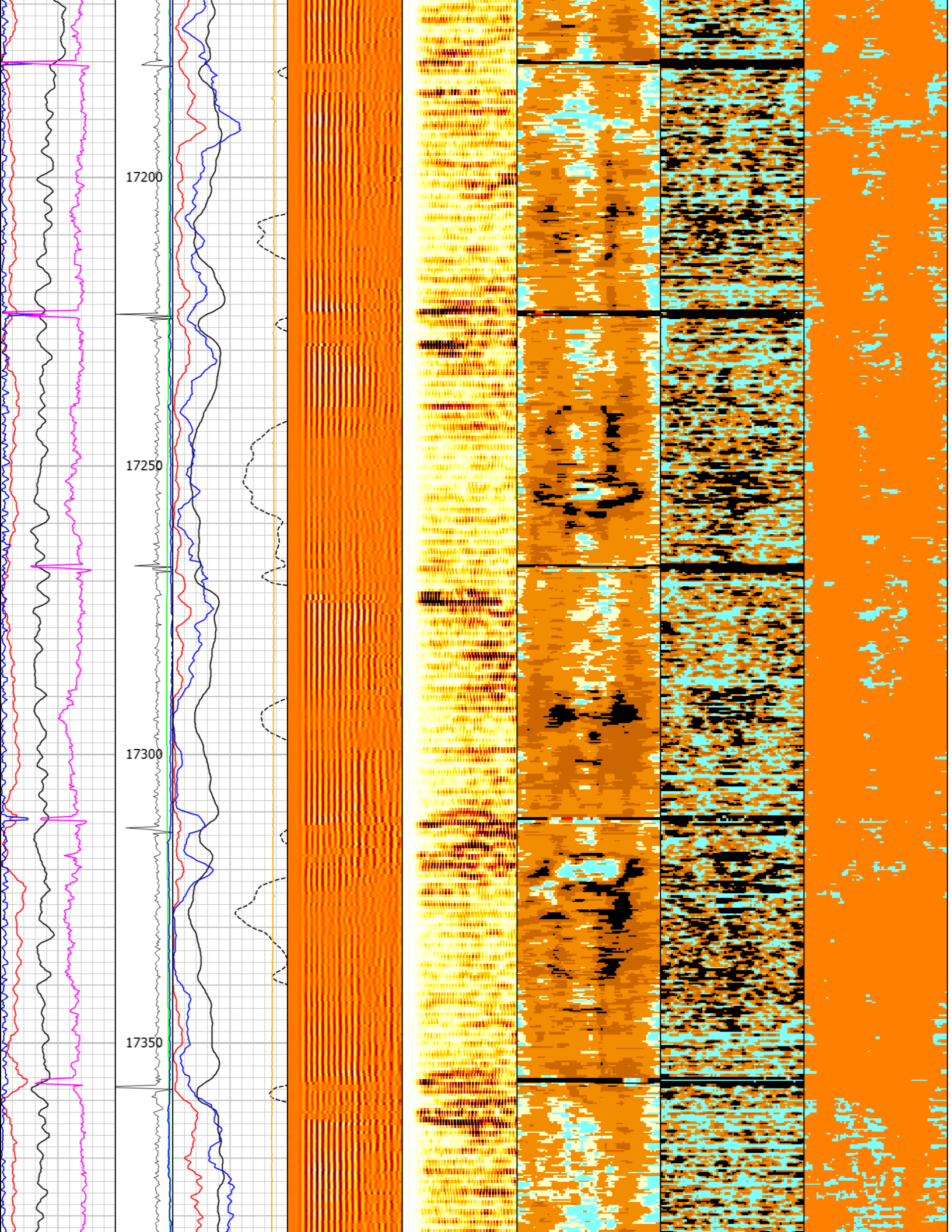
17200
17250
17300
17350

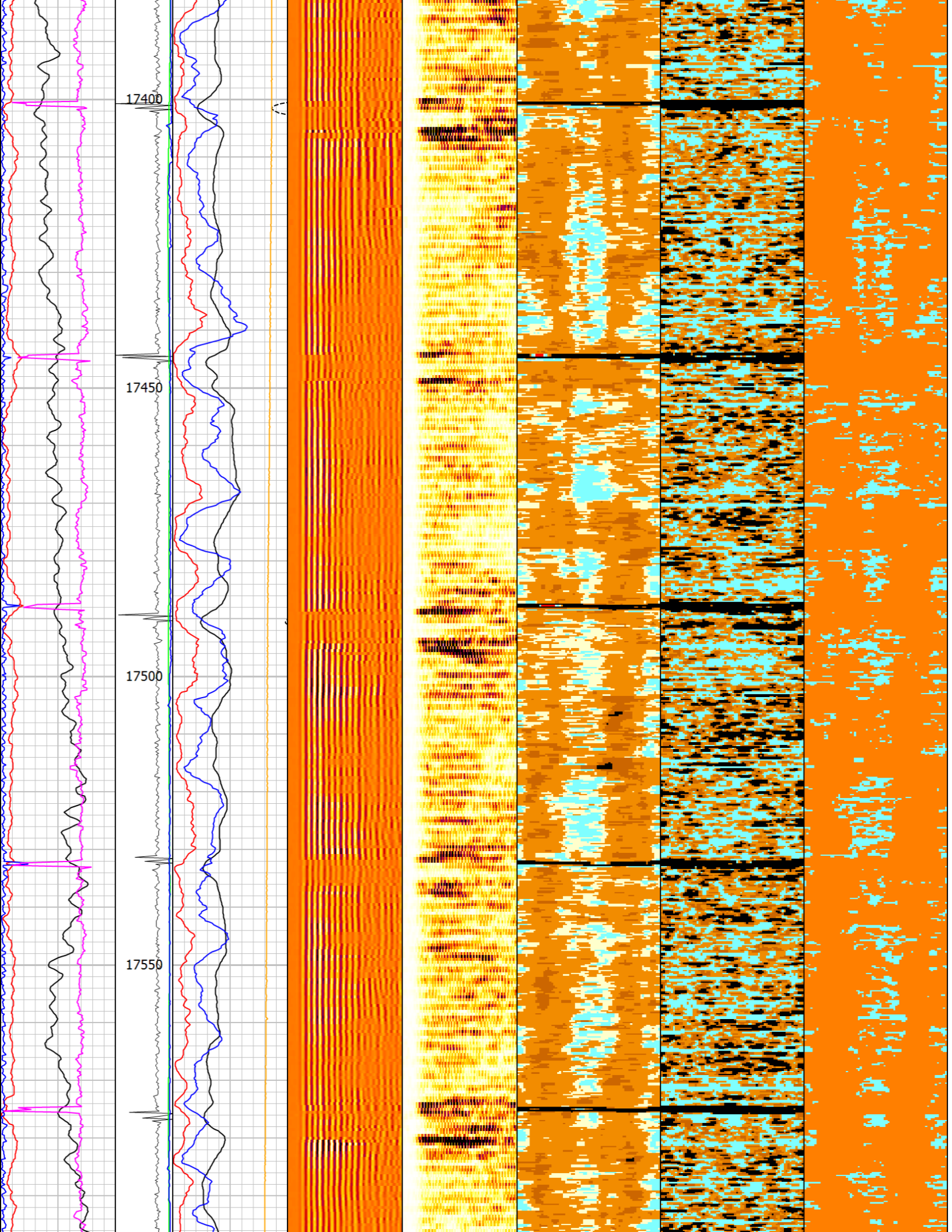
17400
17450
17500
17550

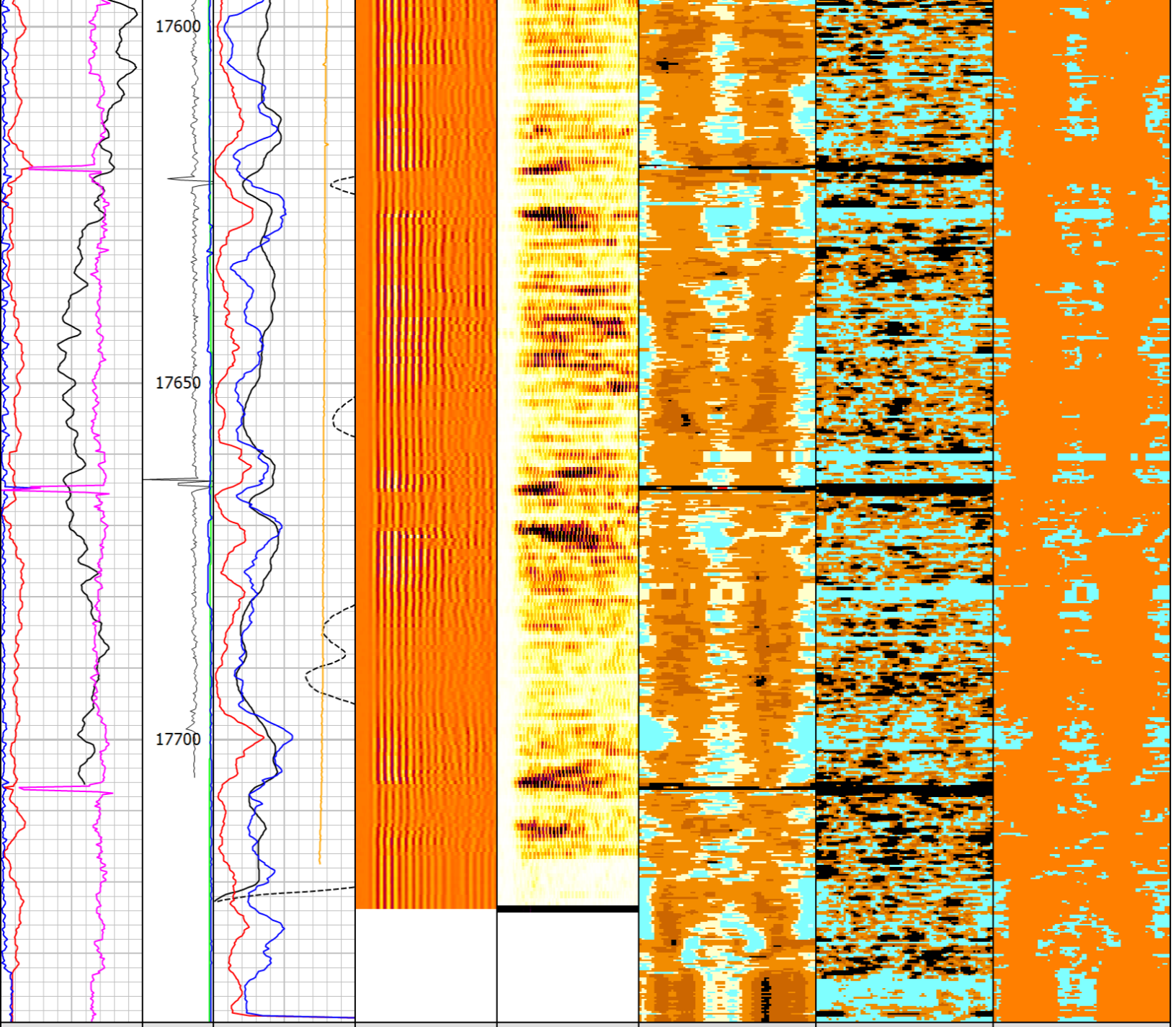

COMPANY	HIGHPOINT RESOURCES
WELL	CRITTER CREEK 16-6005BE
FIELD	HEREFORD
COUNTY	WELD STATE CO