

GOODWELL PERFORATORS							
GREELEY COLORADO							
SONIC CEMENT BOND							
FILING NO.		COMPANY GERRITY OIL AND GAS COMPANY					
		WELL STATE SPIKE D 36-4					
		FIELD WATTENBERG					
		COUNTY WELD STATE CO					
		LOCATION NW NW				OTHER SERVICE	
						PERF	
		SEC 36 TWP 3N RGE 64W					
PERMANENT DATUM GROUND LEVEL ELEV 4834				ELEVATIONS			
LOG MEASURED FROM K.B. 10 FT. ABOVE PERMANENT DATUM				KB 4844			
DRILLING MEASURED FROM KELLY BUSHING				DF 4843			
				GL 4834			
DATE		09 21 92					
RUN NO.		ONE					
TYPE LOG		GR CBL					
DEPTH DRILLER		7086					
DEPTH LOGGER		7028					
BOTTOM LOGGED INT.		7024					
TOP LOGGED INT.		6060					
TYPE FLUID IN HOLE		WATER					
DENSITY							
FLUID LEVEL		FULL					
MAX. HOLE TEMP.		245 F					
TRUCK NO.		814					
LOCATION		GREELEY					
RECORDED BY		J. BULLARD					
WITNESSED BY		M. TRIMBLE					
BOPE HOLE RECORD				CASING RECORD			
PUN	BIT	FROM	TO	SIZE	WT.	FROM	TO
ONE	12 1/4	000	653	8 E 8	24	000	653
TWO	7 7/8	653	7086	2 7/8	6.5	000	T.D.

TOOL 2 1/8 COMPARE SINGLE RECEIVER 3' SPACING

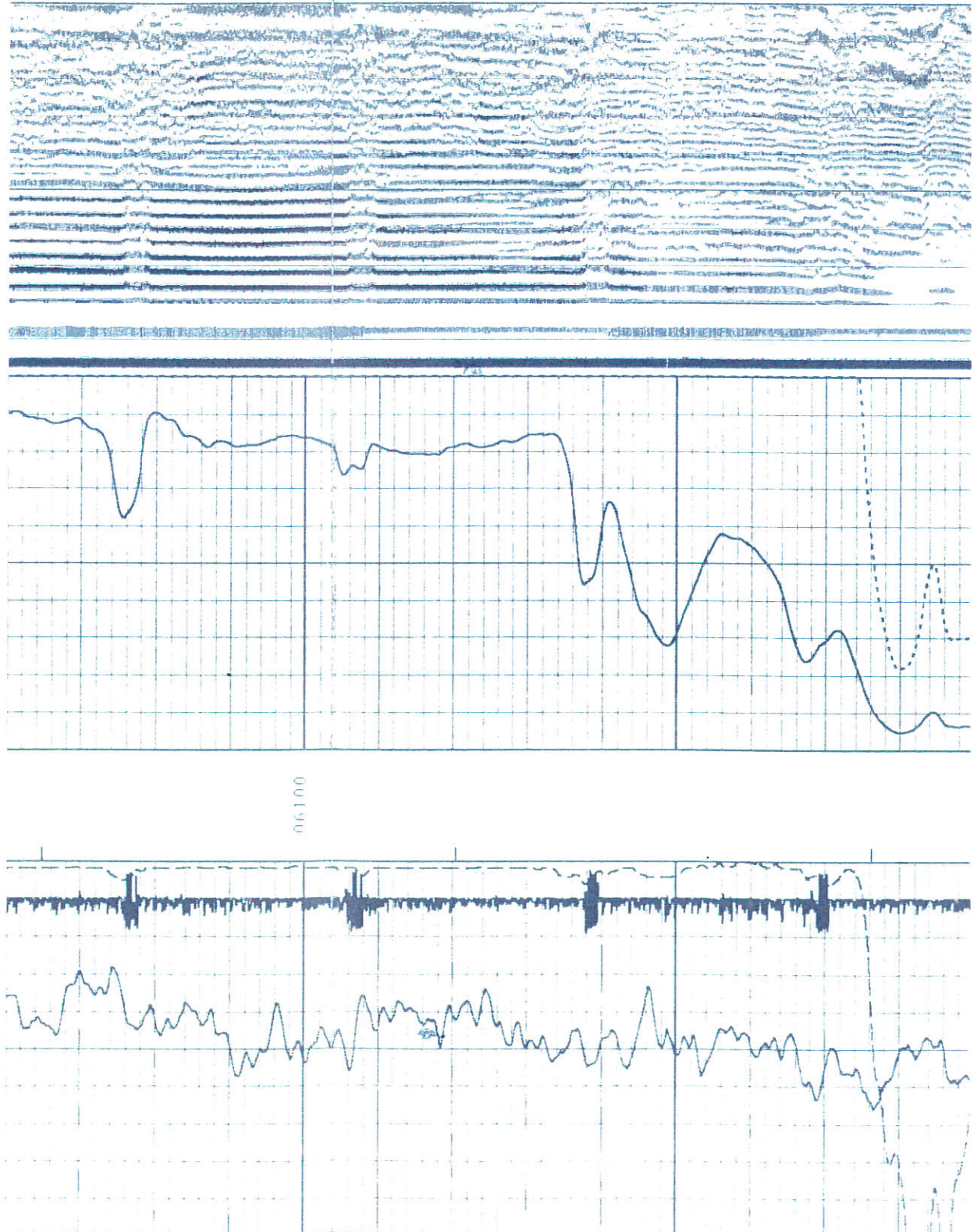

20 KILO HERTZ TRANSMITTER AT 4 WATTS OUTPUT

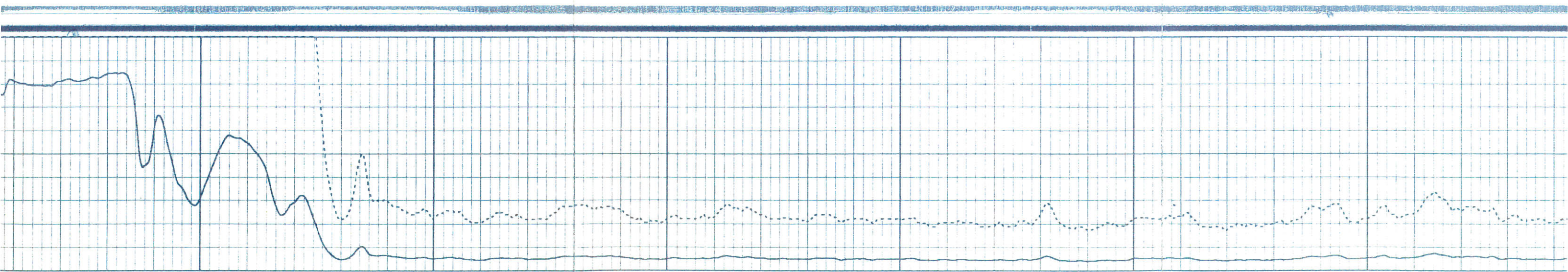

SERIAL NUMBER 122843

SCINTILLATION GAMMA RAY DETECTOR 1 FT.

THANK YOU FOR CALLING GOODWELL

303 353 5118

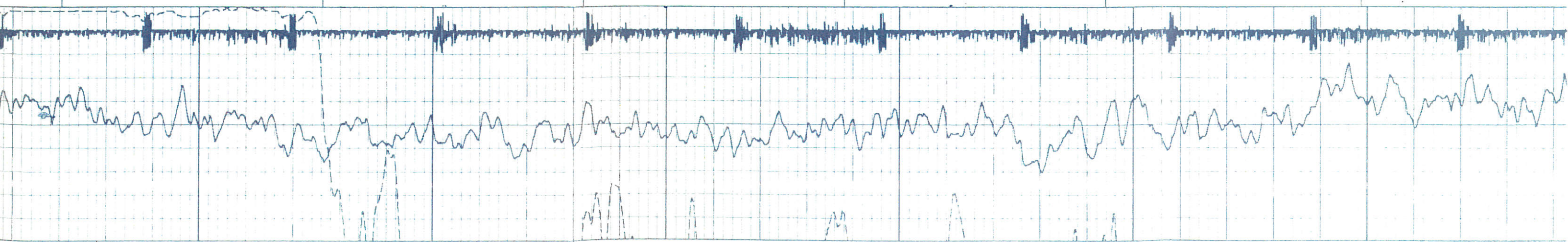


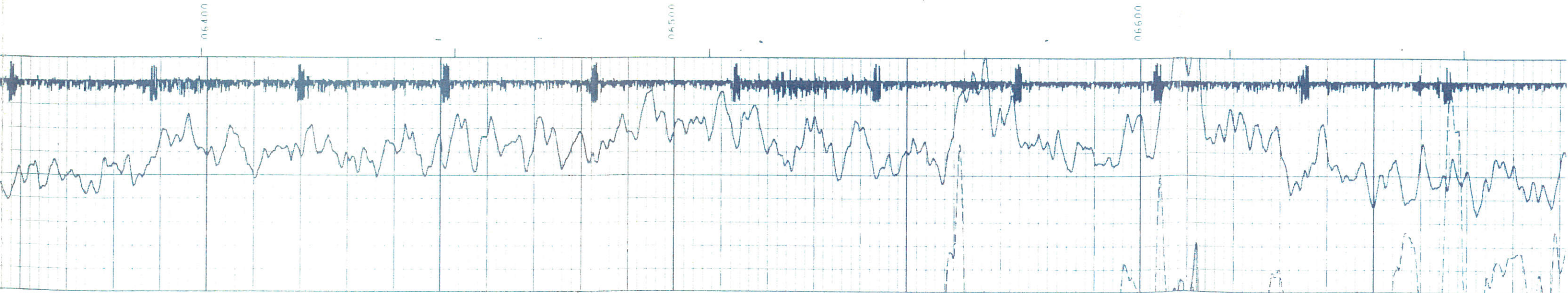
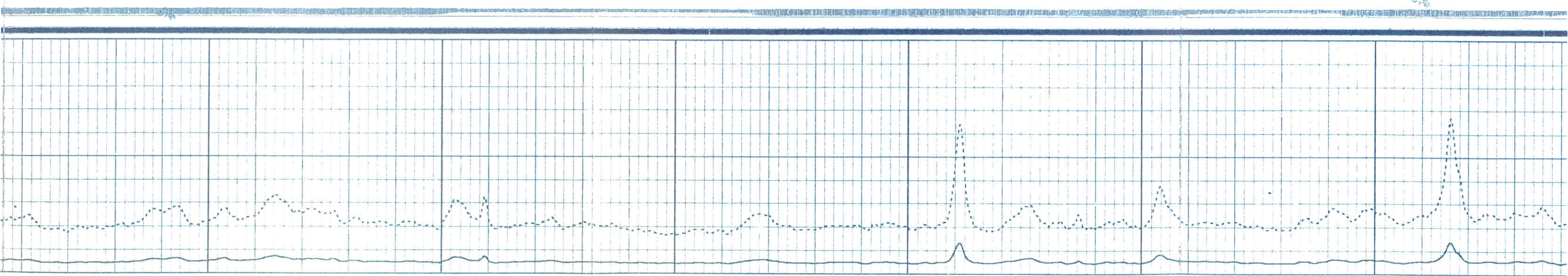



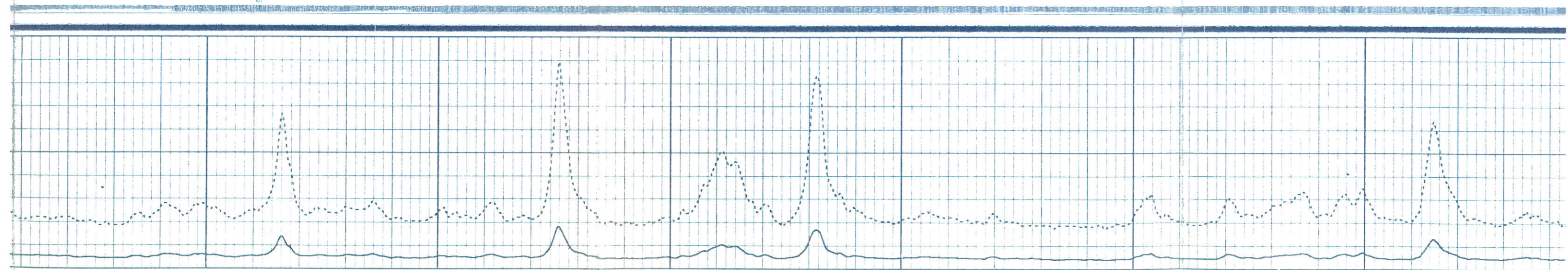
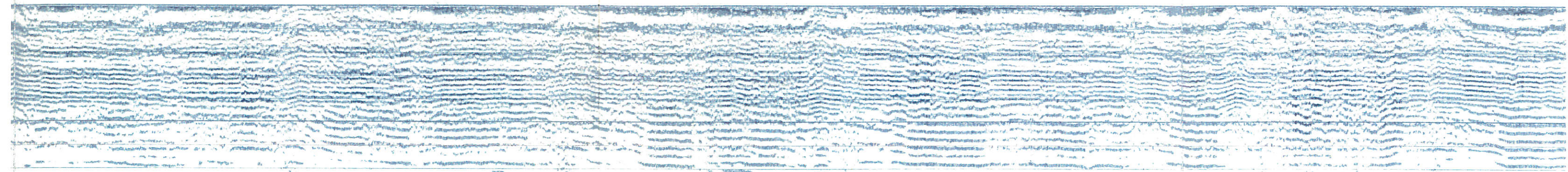
06200

06300

06400



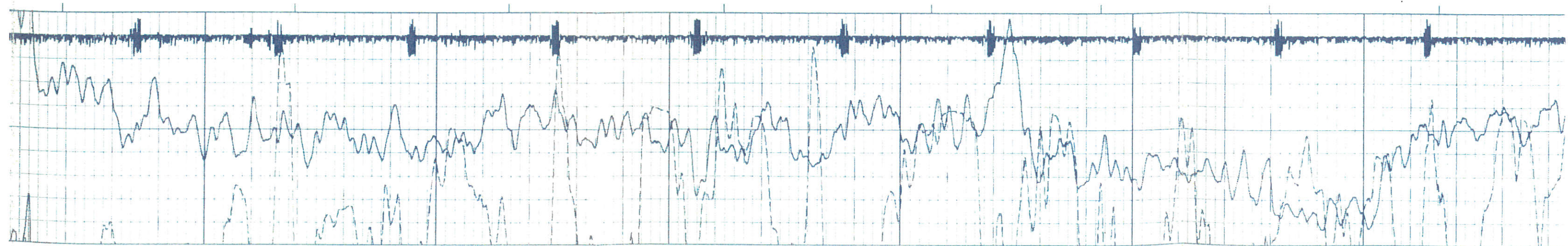


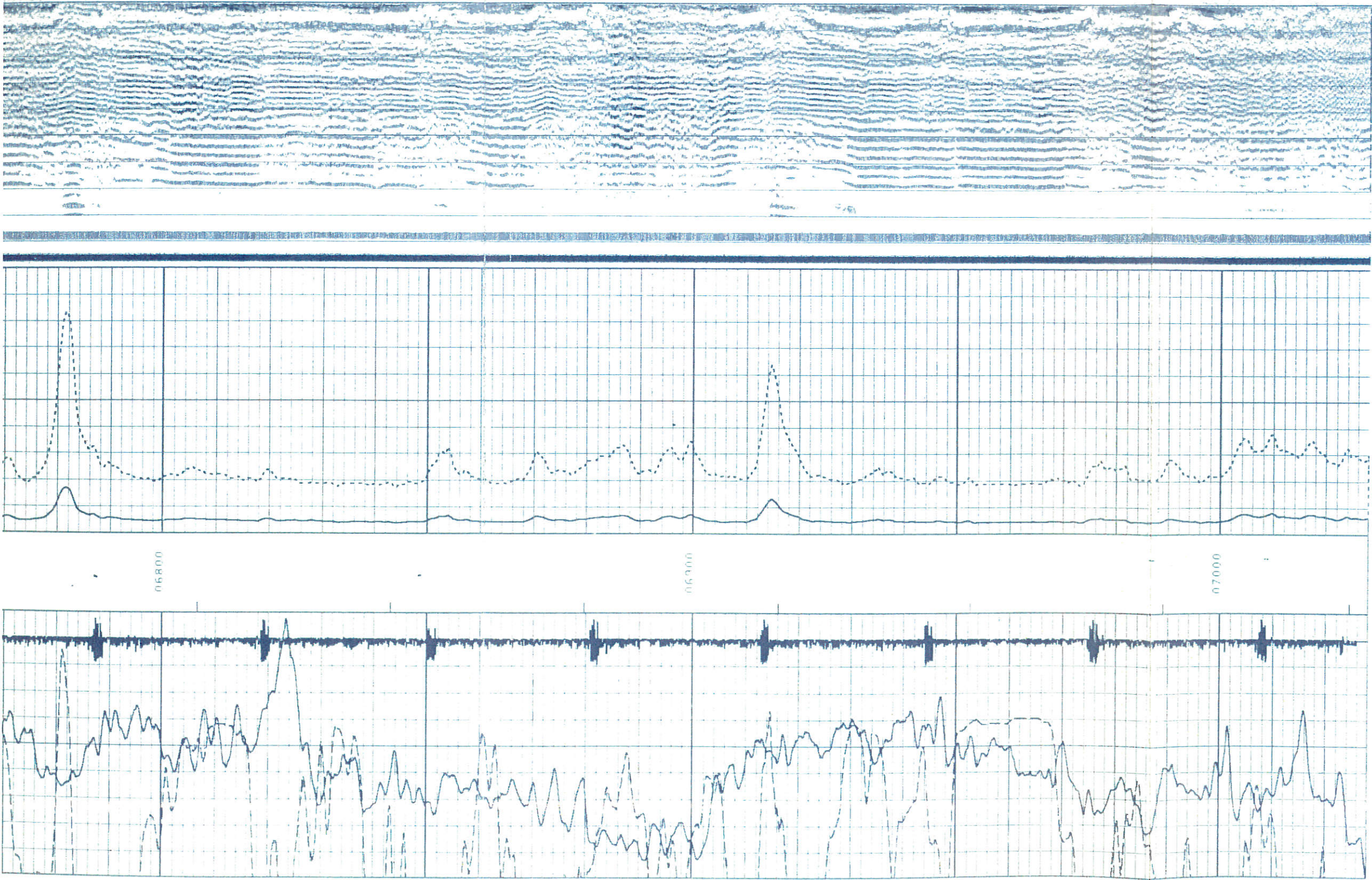


06700

06800

06900





CCL		GAMMA RAY		200		AP		400		CCL	
0	200										
				FORMATION TIME		200					
				MICRO SECONDS		20					
						AP X 5					
						20					
								100			
								0			
										VARIABLE DENSITY	
										MICRO SECONDS	
										1000	

DRILLER T.O. 7086		COMPANY GERRITY OIL AND GAS COMPANY	
LOGGER T.O. 7028		WELL SPIKE STATE D 36-4	
BOTTOM LOGGED		FIELD WATTENBERG	
INTERVAL 7024		LOCATION NW NW SEC. 36 3N 64W	
		COUNTY WELD	
		STATE COLO.	