

GOODWELL PERFORATORS

GREELEY COLORADO

SONIC CEMENT BOND

FILING NO.

COMPANY GERRITY OIL AND GAS COMPANY

WELL STATE SPIKE D 36-5

FIELD WRTTENBERG

COUNTY WELD STATE CO

LOCATION SM NW

FILE COPY

SEC 36 TWP 3N RGE 64W

OTHER SERVICE
PERF

ELEVATIONS

PERMANENT DATUM GROUND LEVEL ELEV
LOG MEASURED FROM K.B. 10 FT. ABOVE PERMANENT DATUM
DRILLING MEASURED FROM KELLY BUSHING

KB
GL

DATE 09 21 92

RUN NO. ONE

TYPE LOG GR CBL

DEPTH DRILLER 7090

DEPTH LOGGER 6972

BOTTOM LOGGED INT. 6968

TOP LOGGED INT. 5880

TYPE FLUID IN HOLE WATER

DENSITY

FLUID LEVEL FULL

MAX. HOLE TEMP. 240 F

TRUCK NO. 814

LOCATION GREELEY

RECORDED BY J. BULLARD

WITNESSED BY W. TRIMBLE

BORE HOLE RECORD

CASING RECORD

RUN	BIT	FROM	TO	SIZE	WT.	FROM	TO
ONE	12 1/4	000	650	8 5/8	24	000	650
TWO	7 7/8	650	7090	2 7/8	6.5	000	T.D.

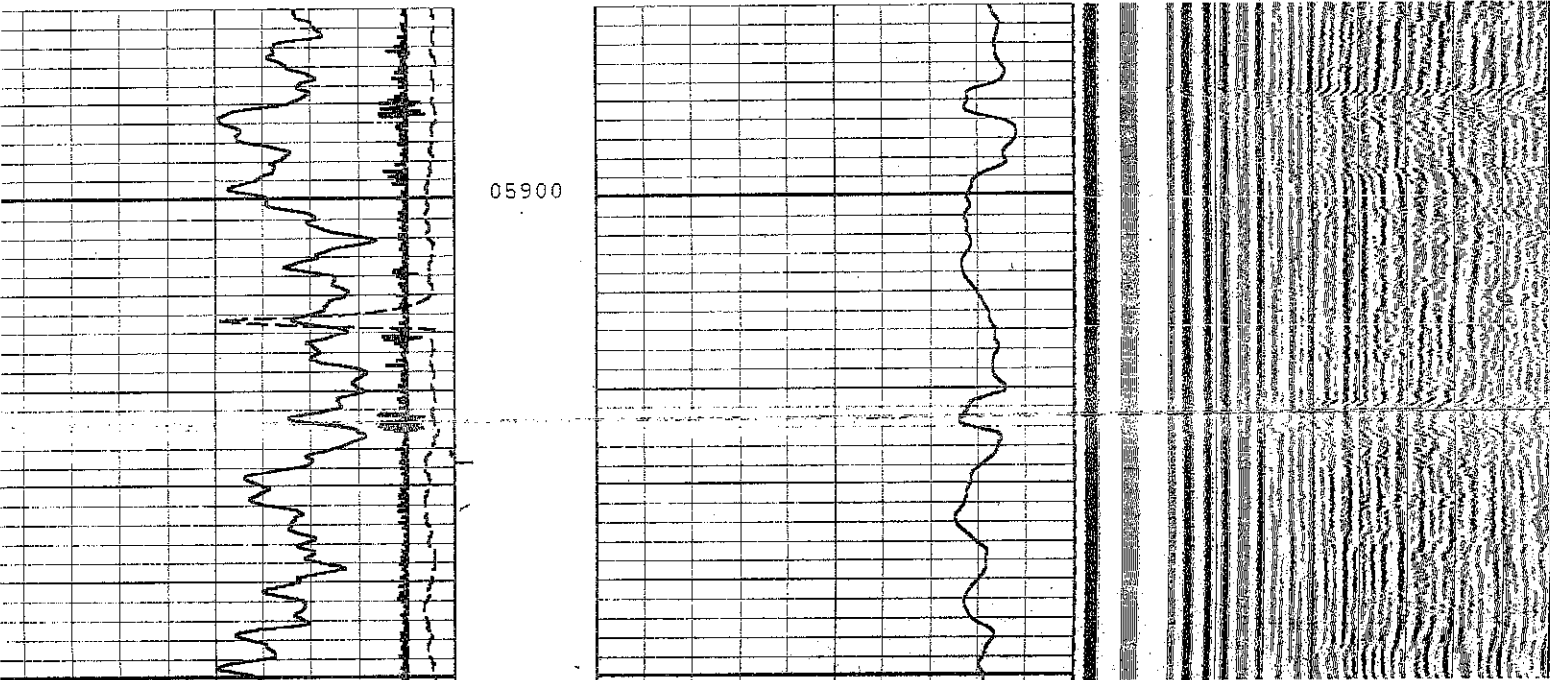
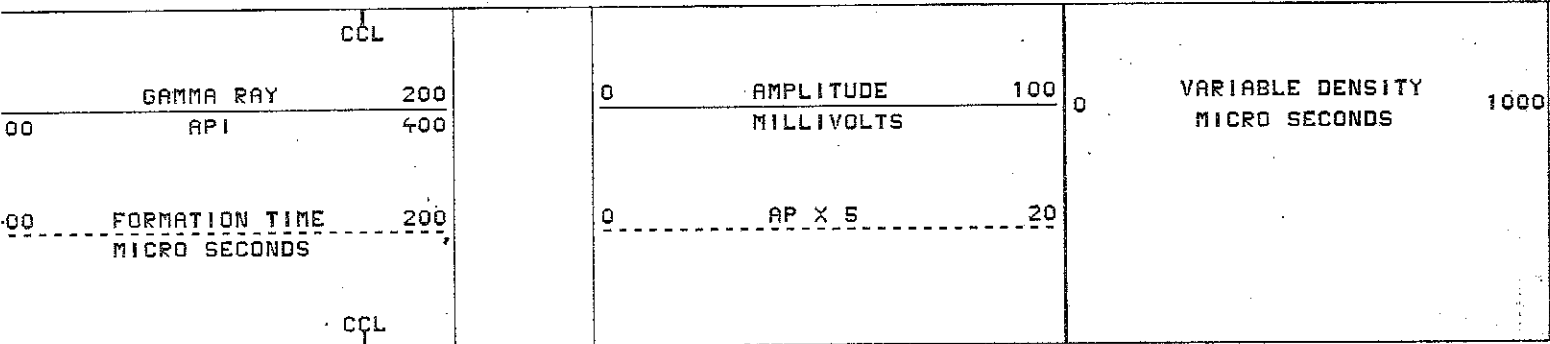
00L 2 1/8 COMPROBE SINGLE RECEIVER 3' SPACING

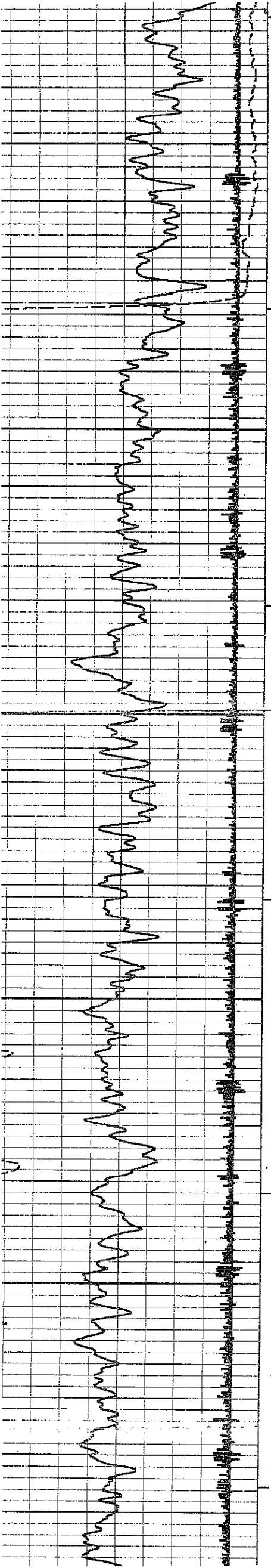
0 KILO HERTZ TRANSITTER AT 4 WATTS OUTPUT

ERIAL NUMBER 122843

CINTILLATION GAMMA RAY DETECTOR 1 FT.

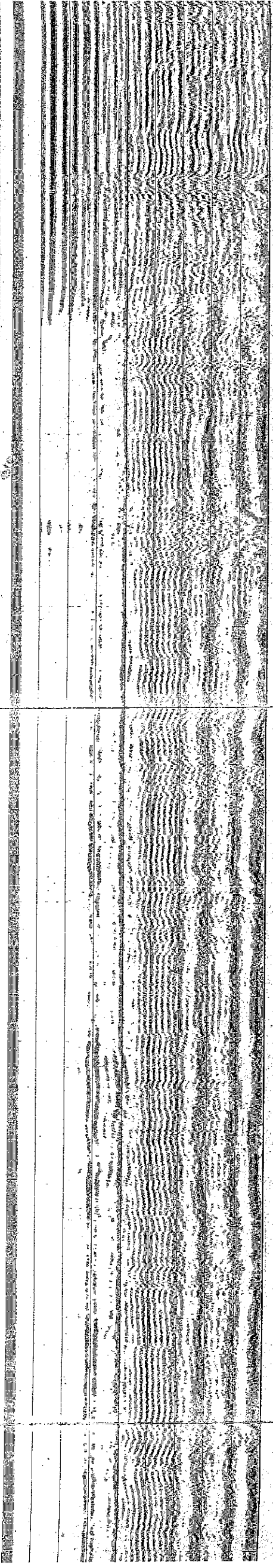
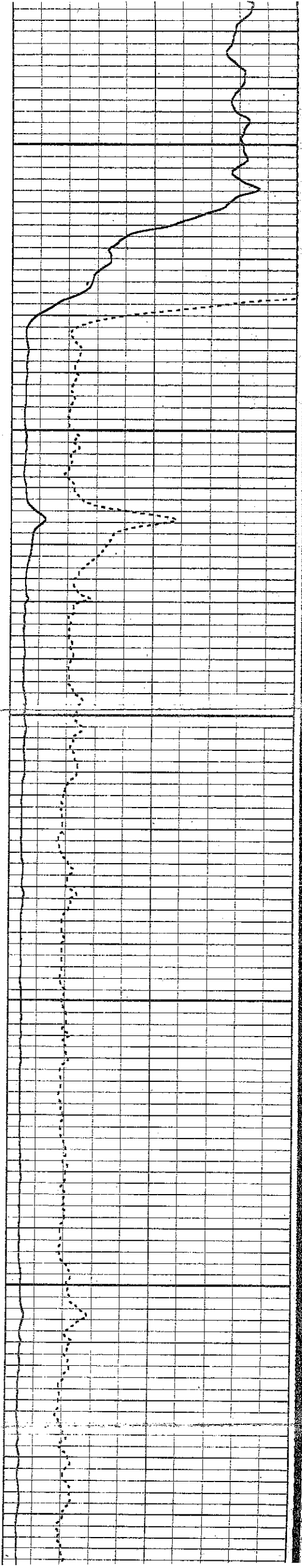
THANK YOU FOR CALLING GOODWELL
303 353 5118





06000

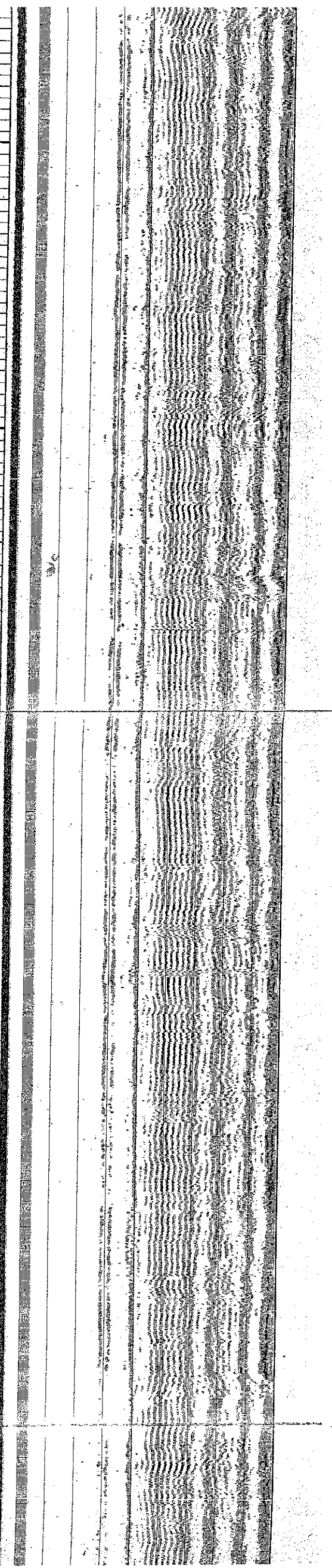
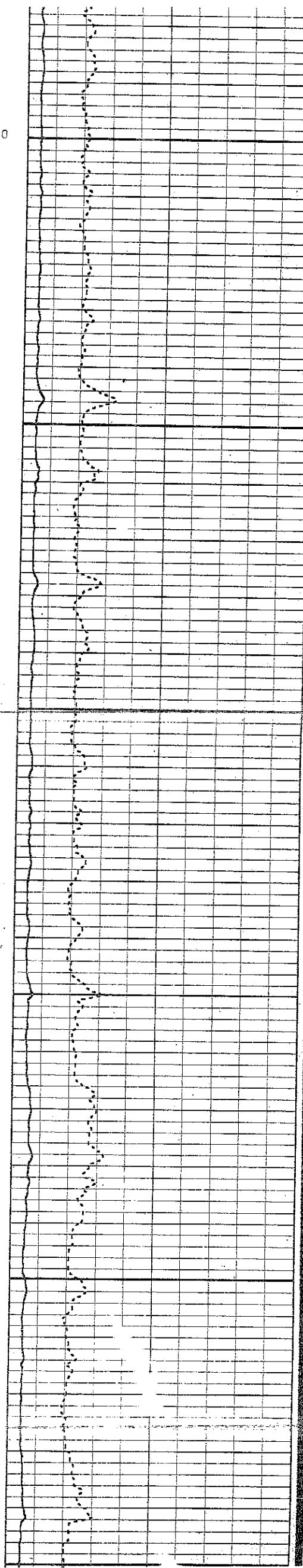
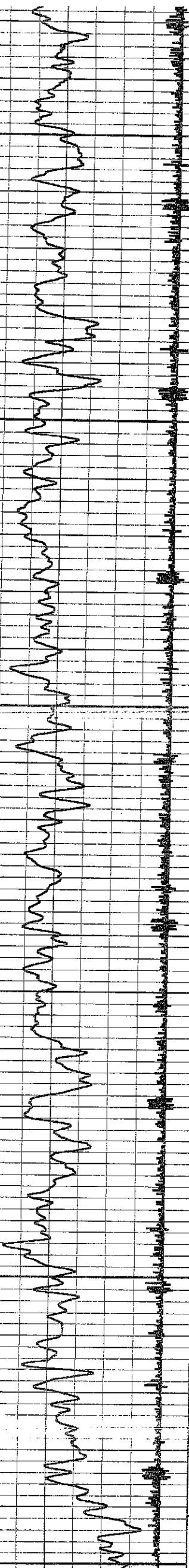
06100

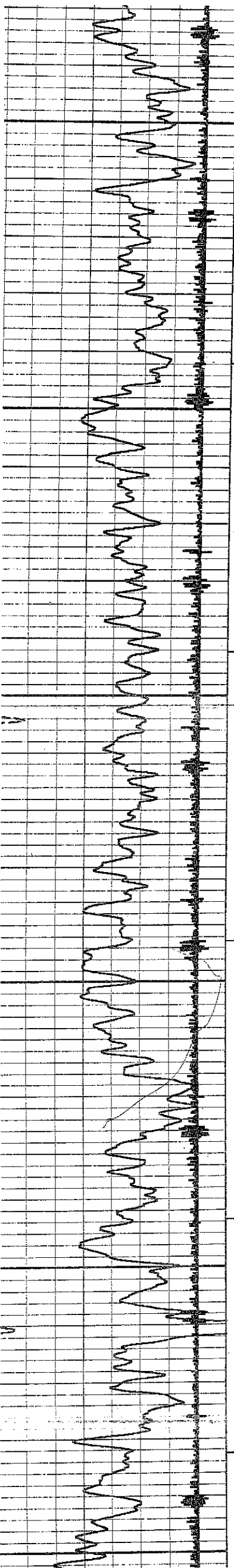


06200

06300

06400


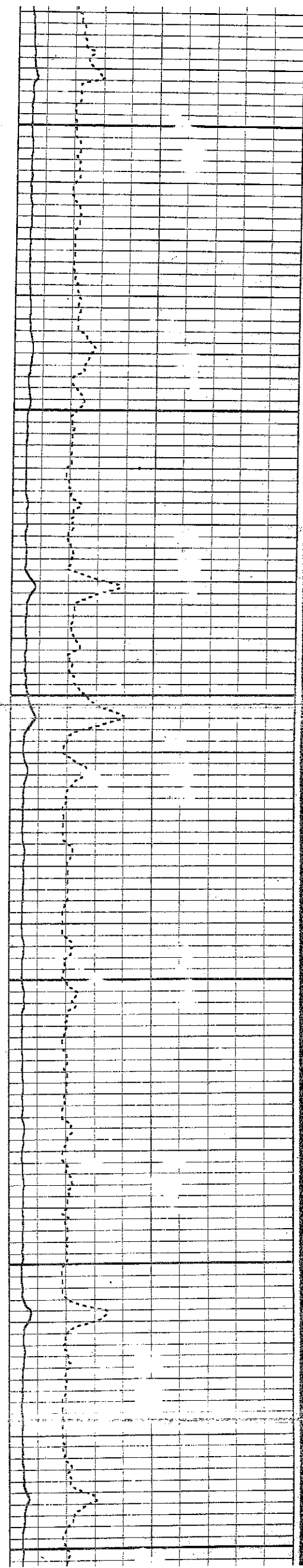


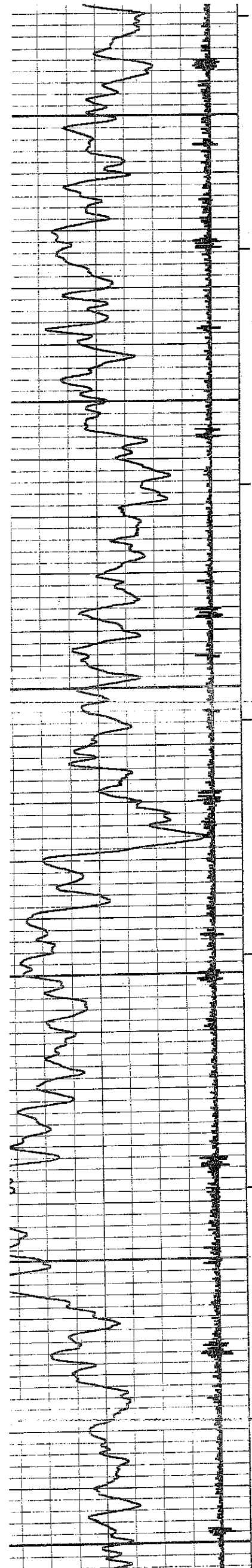


06500

06600

06700





06700

06800

06900

