




Confirmation Sample Map

RMV 38-17 Spill

39.520044 -107.909064
Section 17, Township 6 South, Range 94 West

Mapped Features

-  Point of Entry
-  Background Sample Location
-  Impacted Area

DISCLAIMER: This representation and the Geographic Information System (GIS) used to create it are designed as a source of reference and not intended to replace official records and/or legal surveys. HRL assumes no responsibility for any risks, dangers, or liabilities that may result from its use and makes no guarantees as to the quality or accuracy of the underlying data.



Author: A. Asay
Revision: 0
Date: 6/4/2019