






**MOLOKAI 13-36**

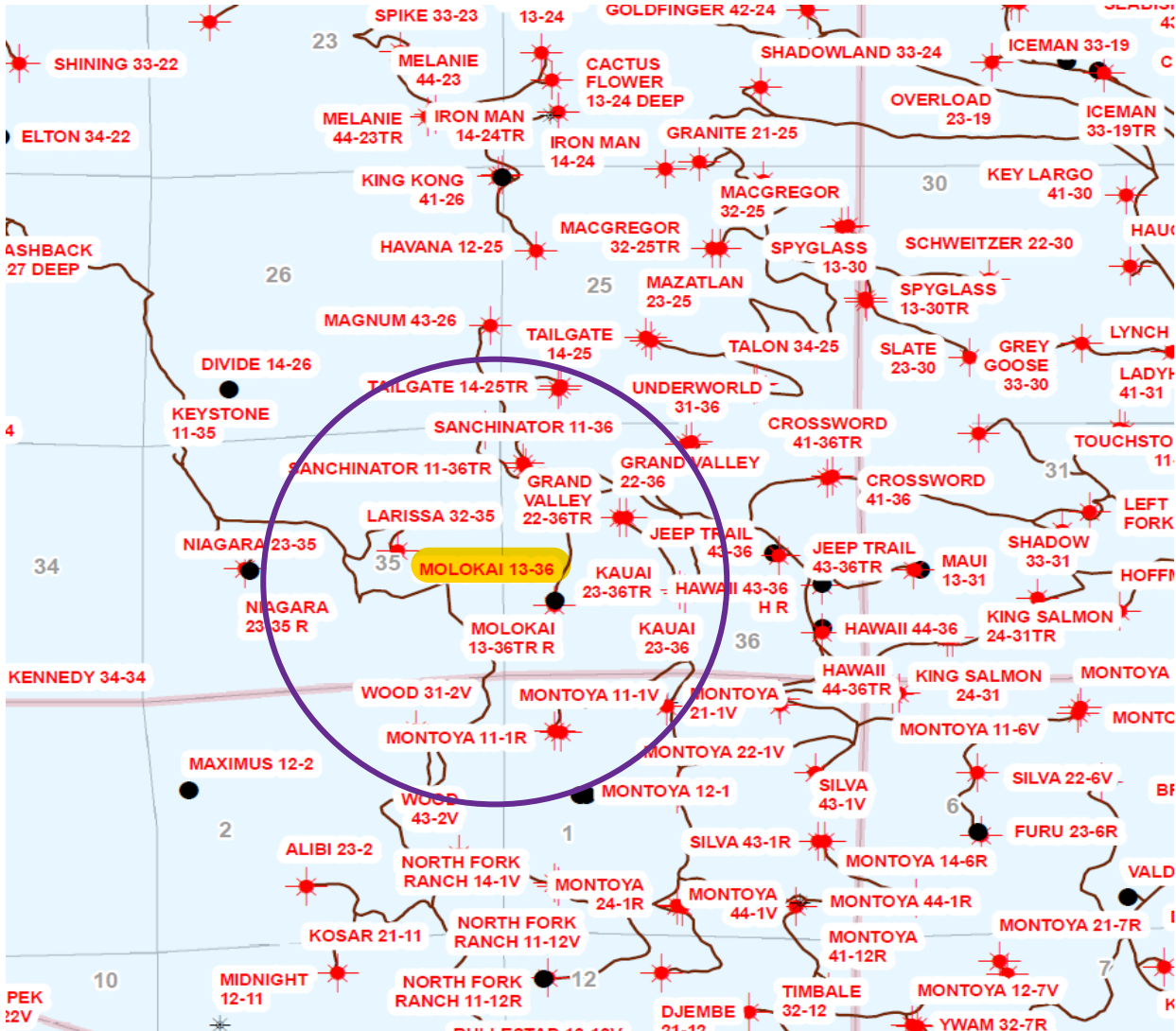
## Raton Wells

## Well\_Statu

- PA
- ✱ Drilled
- ✱ DrilledTr
- ✱ Commingled
- WD
- ✱ SI
- XTO Producing Locs\_1dec08\_kaw

## Raton Gas Lines

-  Raton Gas Lines  
 Raton\_Lease\_Boundary\_2\_Chacone  
 Raton\_Boundary  
 Township\_Raton  
 Section\_Raton



- **Note: No other producers within a ½ mile radius**