



Extraction_Ensign 147_Coyote Trails 33W-15-8N

MD
5":100'

Company: Extraction Oil & Gas

Well Name: Coyote Trails 33W-15-8N

API: 05-123-48250

County/Parish: Weld

State: Colorado

Country: USA

Job number: 00161EX-CO

Field: Wattenberg

Rig Id: Ensign #147

Survey Company: Atlas Drilling Services

Day MWD Brandon Snyder

Night MWD Elias Bradach

Log measurements: Gamma, ROP

Depth measured from: DF ft

Maximum temperature: 272.2

Depth

Start: 0 ft

End: 16,305 ft

Date

03/29/2019

04/02/2019

Casing Depth Size

Surface: 1,576 ft 9,625"

Intermediate:

Mud Type: OBM

Density: 9.9

Viscosity: 46

Rm: N/A Rmf: N/A Rmc: N/A

Elevations

KB: 28'

GL: 5273'

DF: 5301'

Run Bit Size

1 13.5"

2 8.5"

3 8.5"

4

5

6

7

8

9

10

Offsets

Gamma Survey

74.00 ft

58.00 ft

58.00 ft

13,756 ft

16,305 ft

04/01/2019 13:00

04/02/2019 09:15

Depths

Start End

0 ft 1,630 ft

13,756 ft

03/24/2019 20:00

03/29/2019 11:00

04/01/2019 12:00

04/02/2019 09:30

Dates

Start End

03/24/2019 20:00

03/29/2019 11:00

04/01/2019 12:00

04/02/2019 09:30

Float:1,576' Shoe:1,620' KOP:8,151' LP:9,093' TD:16,305'

Atlas Drilling Services uses its best efforts to provide its customers with accurate information and interpretations in conjunction with services performed but will not be held liable or responsible for the accuracy of such information or interpretation.

MD

10

20

30

40

50

60

70

ROP
ft/hr

0

1000

1000

2000

Temperature
degF

0

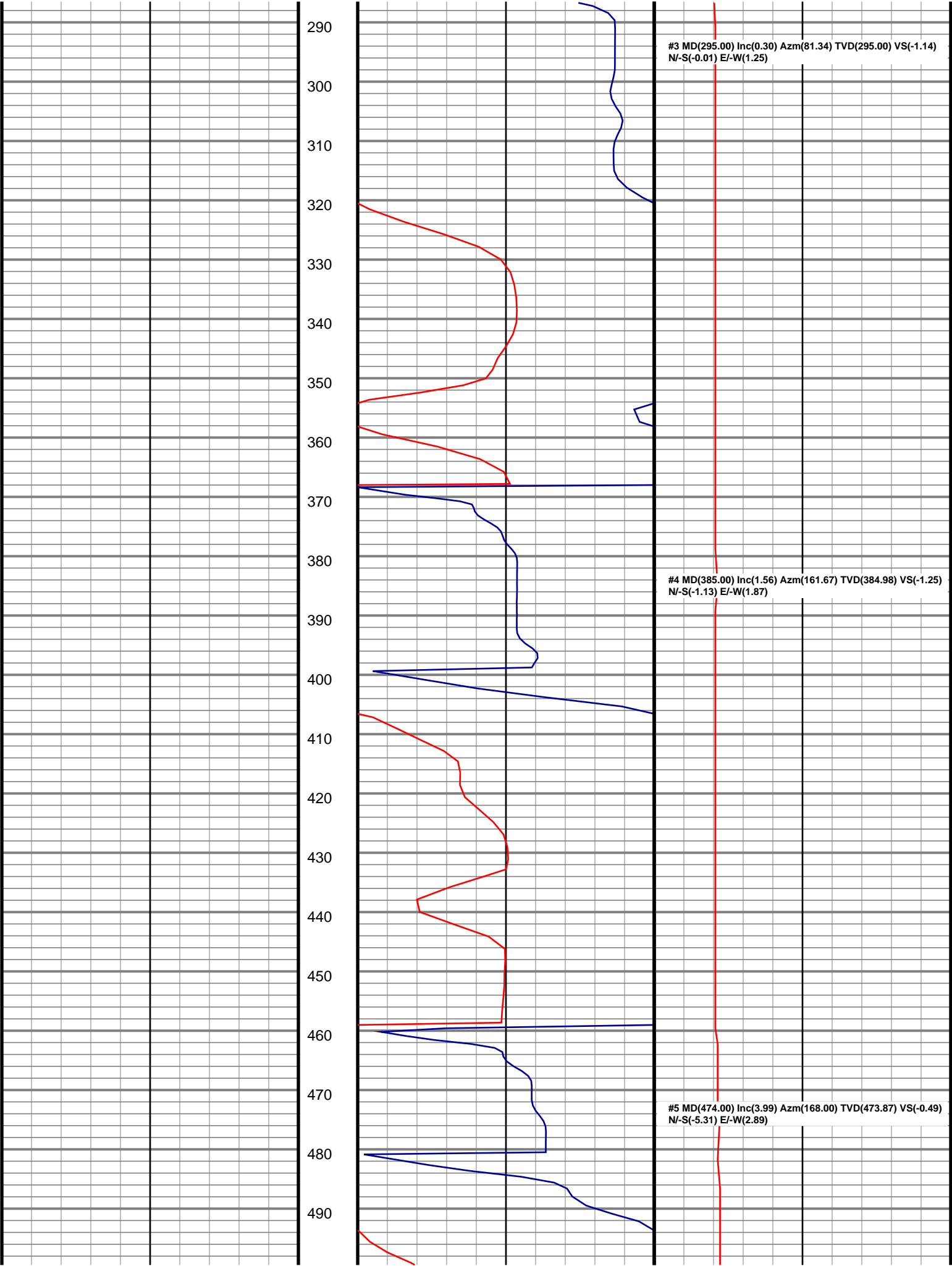
300

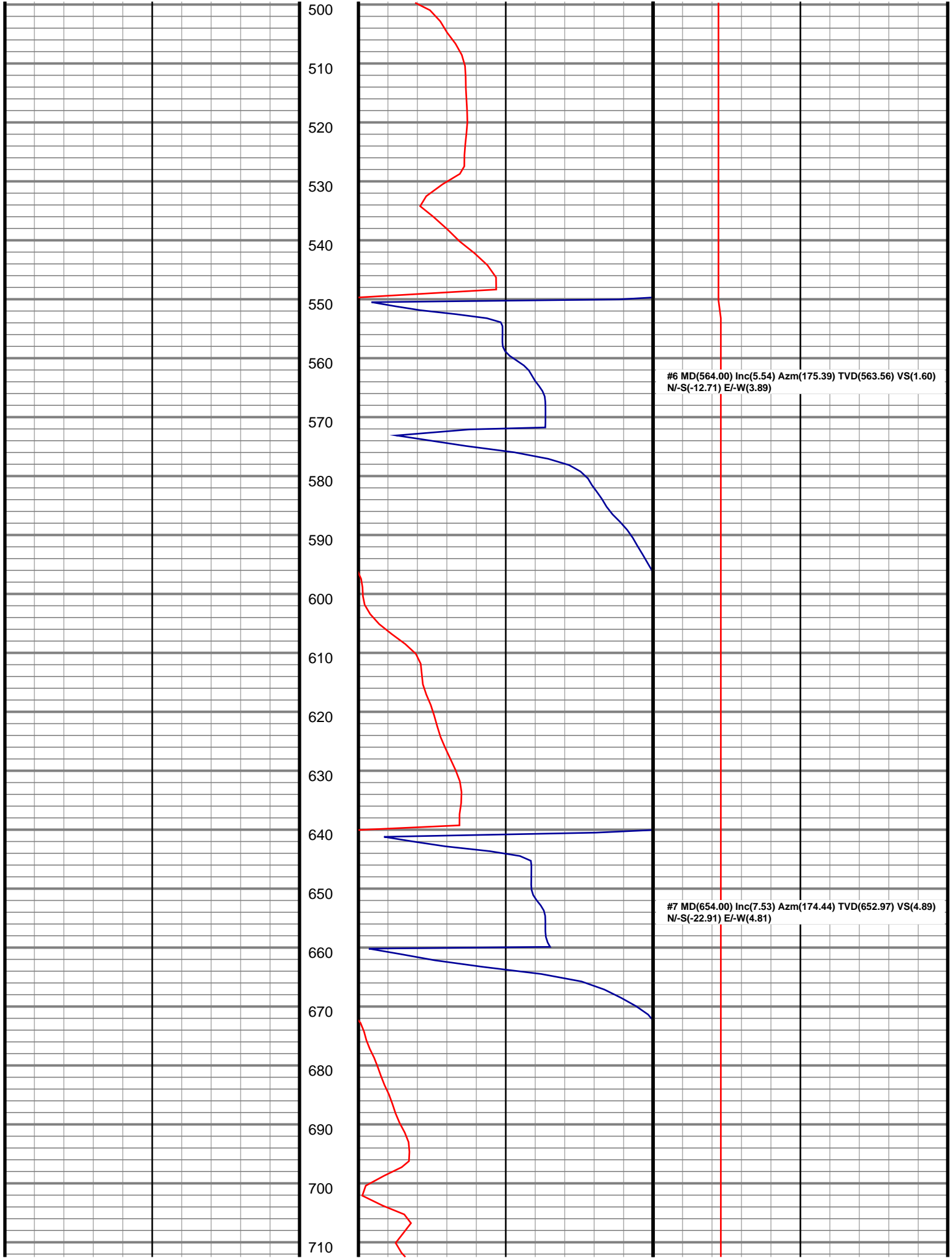
#0 MD(0.00) Inc(0.00) Azm(0.00) TVD(0.00) VS(-0.00)
N-S(0.00) E-W(0.00)

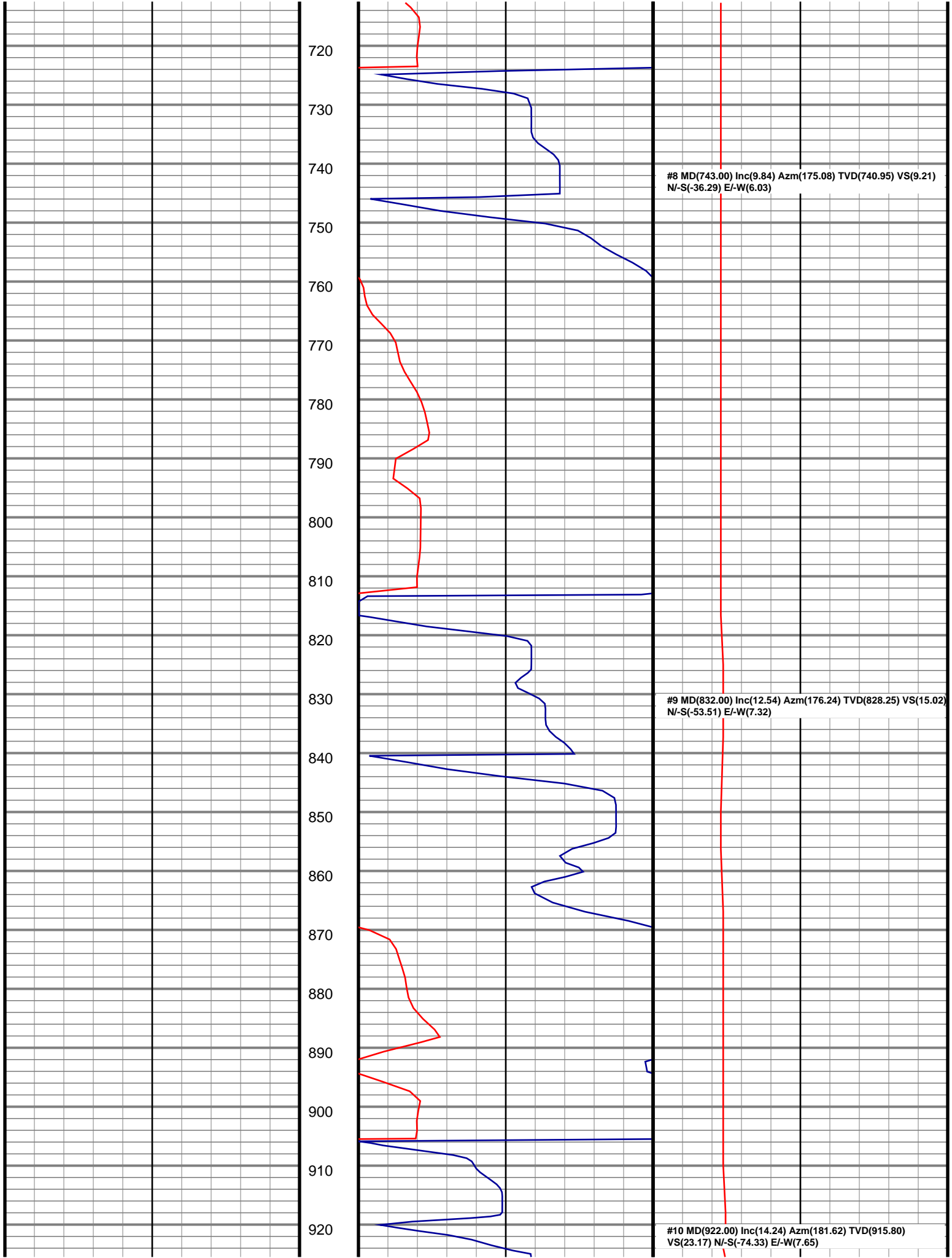
80
90
100
110
120
130
140
150
160
170
180
190
200
210
220
230
240
250
260
270
280

#1 MD(114.00) Inc(0.27) Azm(73.05) TVD(114.00) VS(-0.27)
N/-S(0.08) E/-W(0.26)

#2 MD(205.00) Inc(0.37) Azm(108.10) TVD(205.00) VS(-0.70)
N/-S(0.05) E/-W(0.74)







930

940

950

960

970

980

990

1000

1010

1020

1030

1040

1050

1060

1070

1080

1090

1100

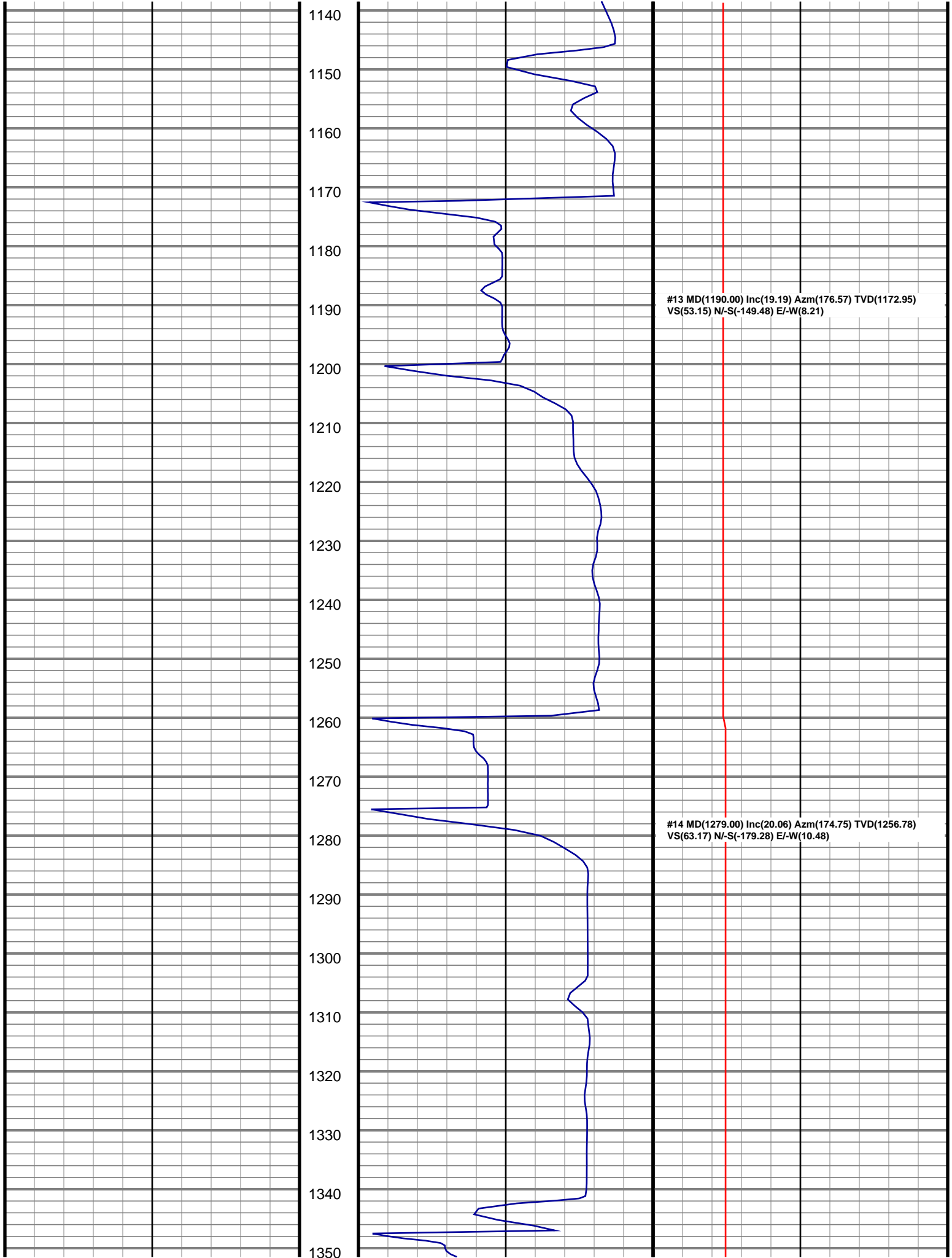
1110

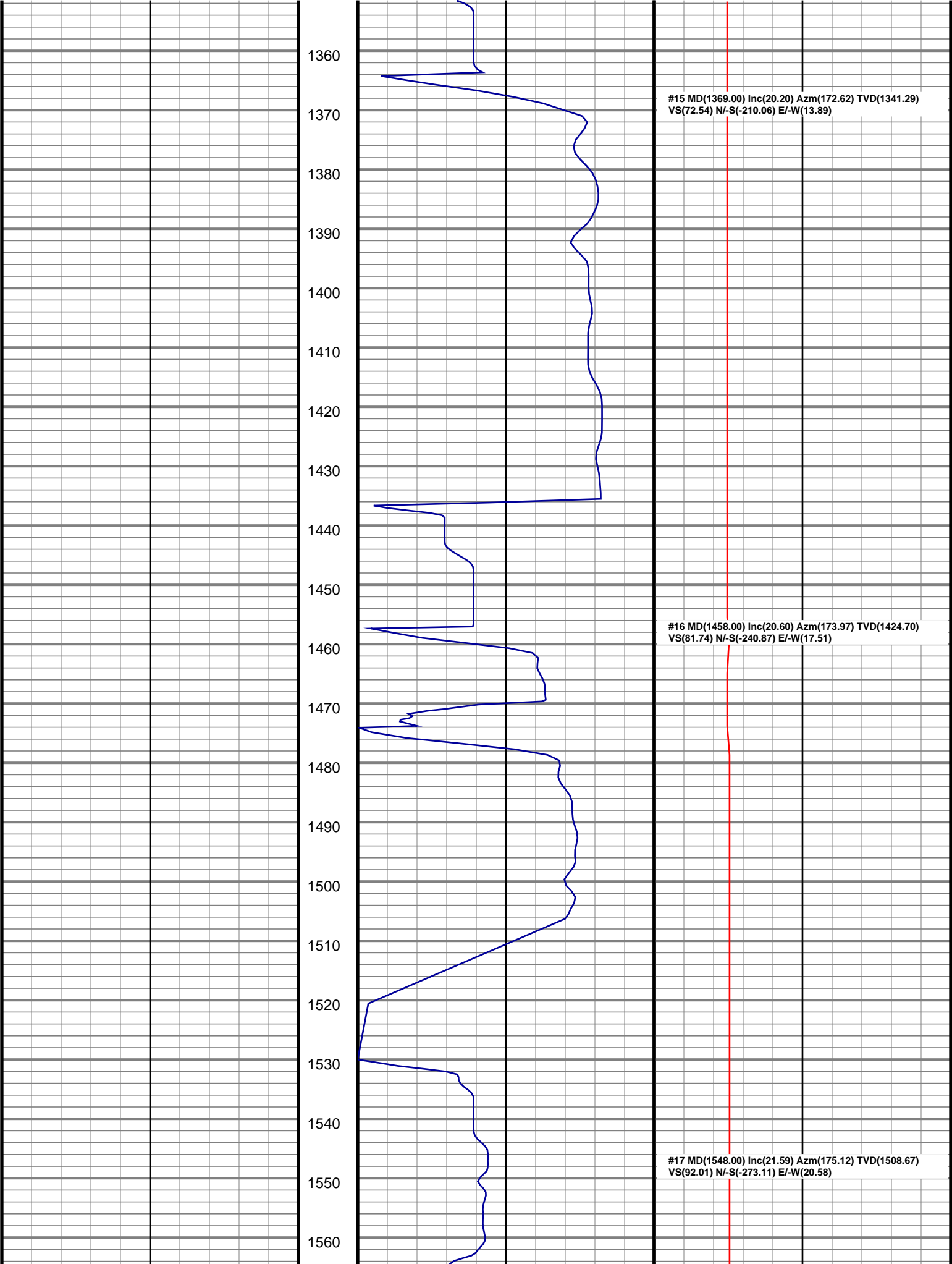
1120

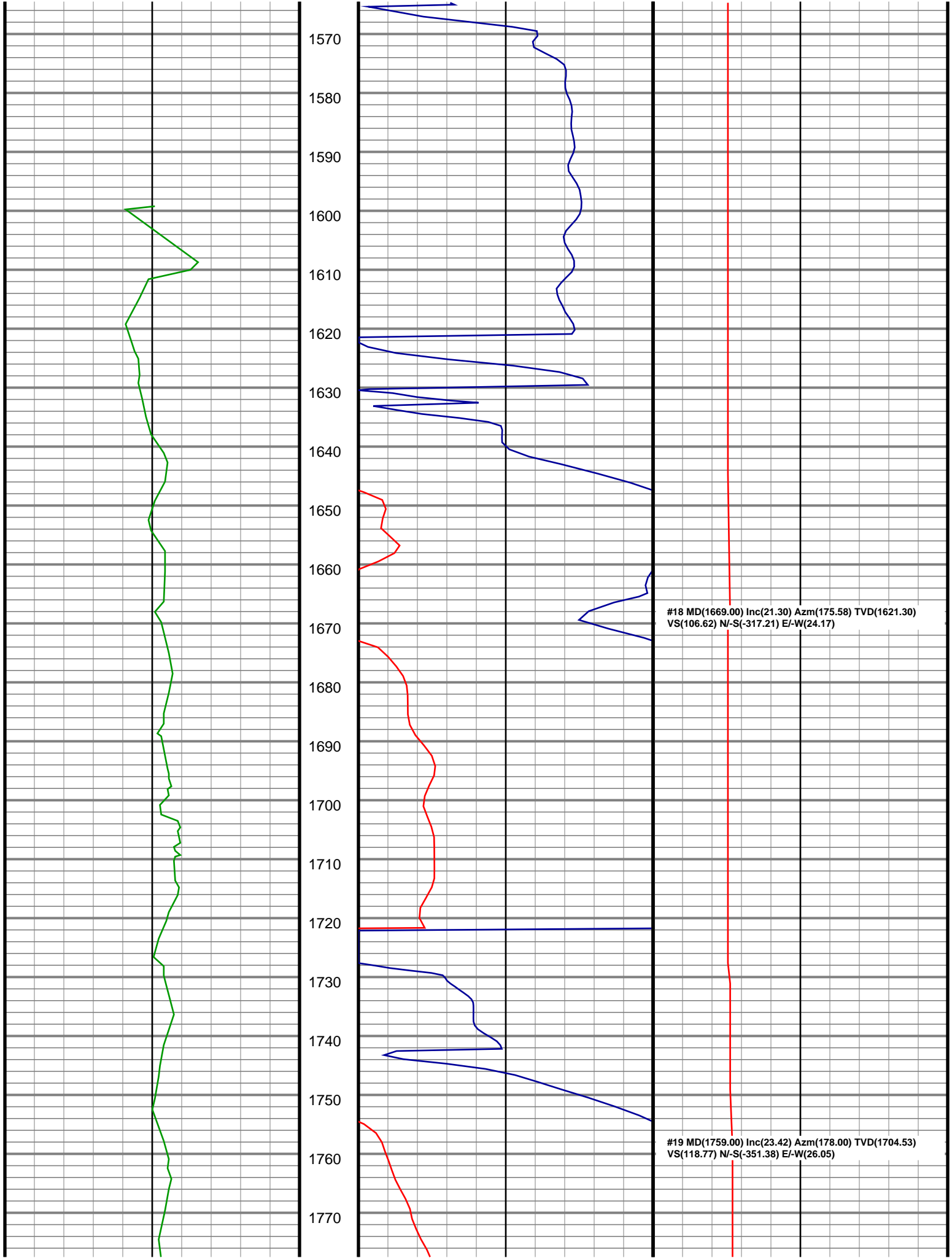
1130

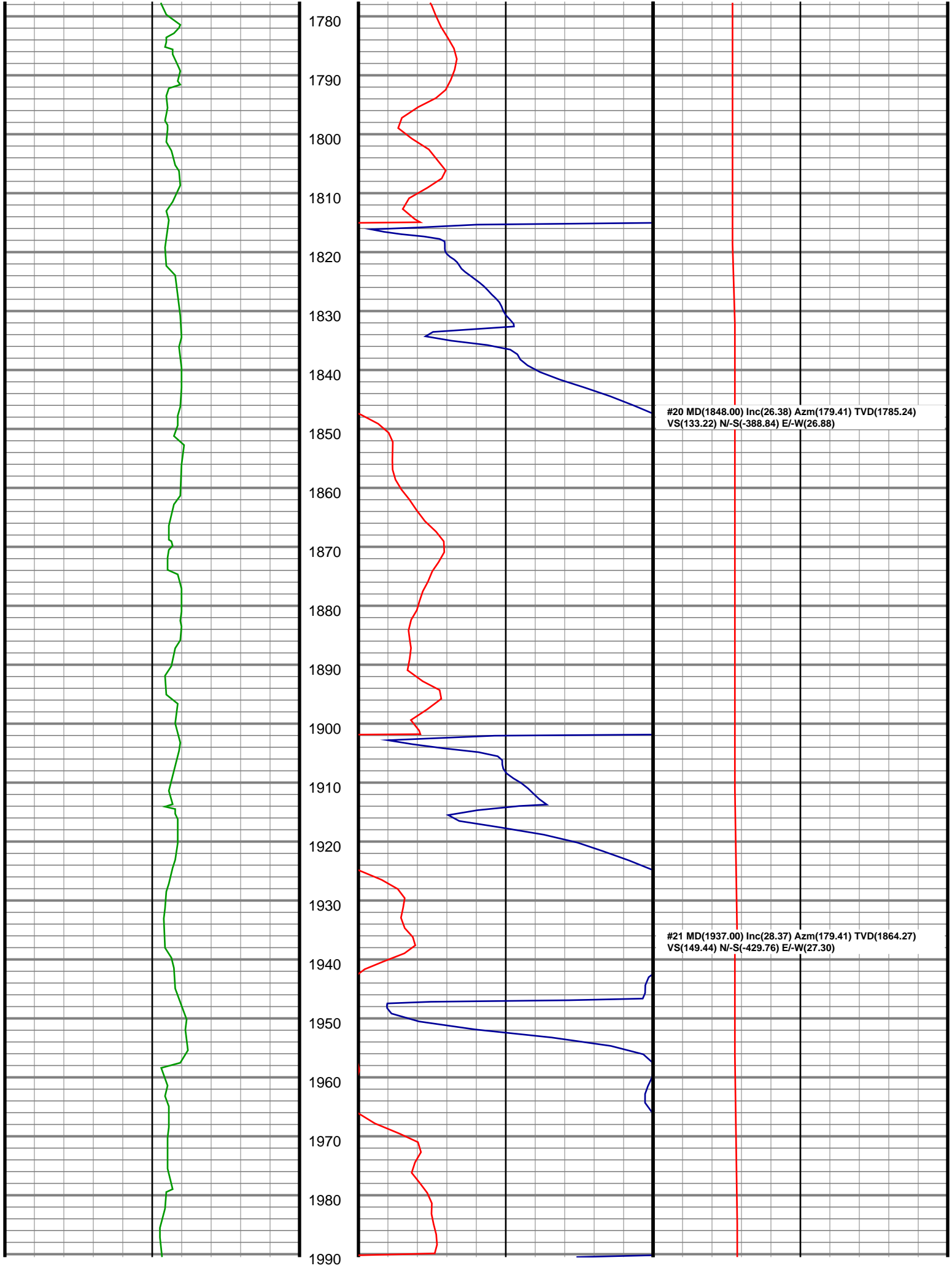
#11 MD(1011.00) Inc(15.41) Azm(181.78) TVD(1001.83)
VS(33.03) N/-S(-97.09) E/-W(6.97)

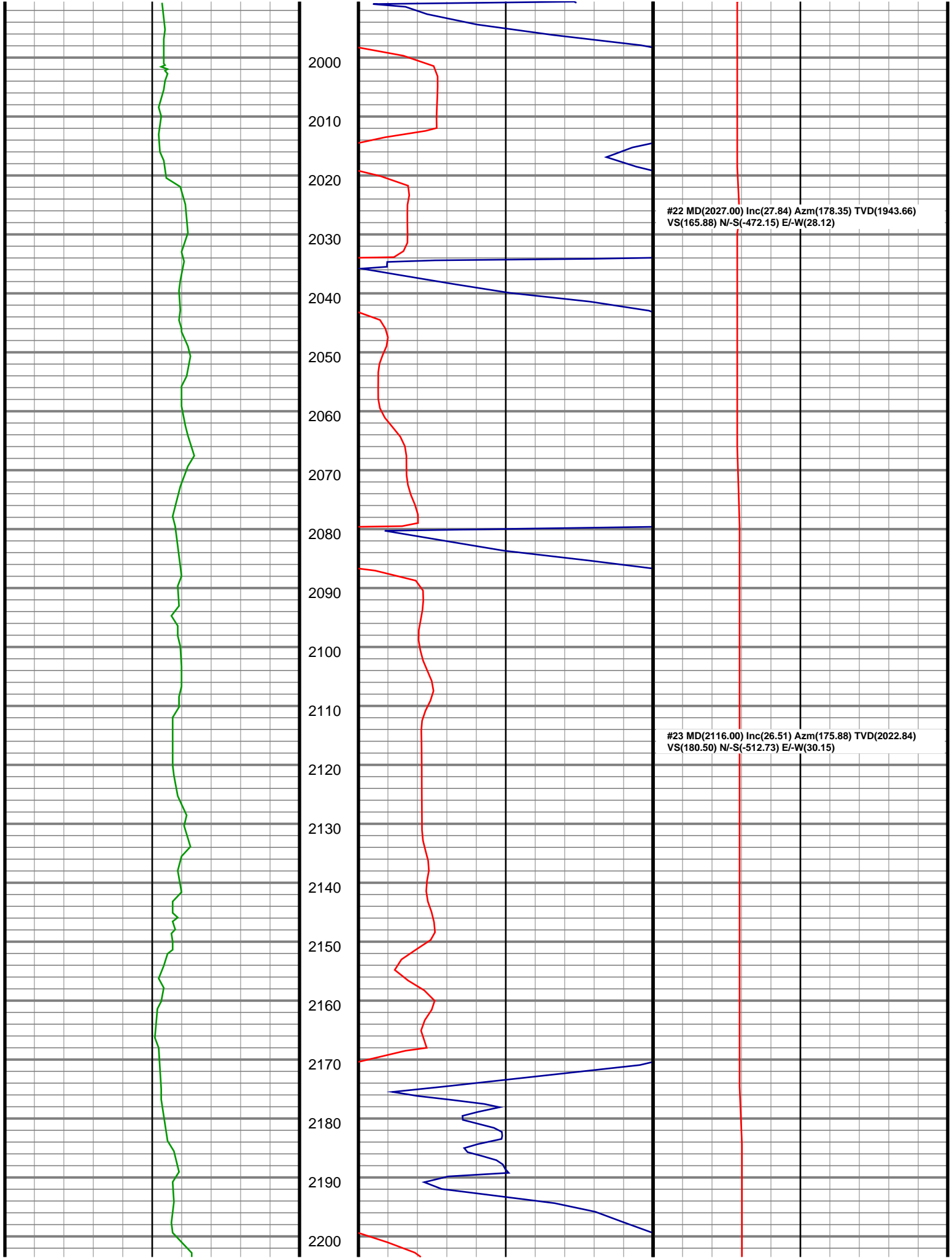
#12 MD(1100.00) Inc(16.76) Azm(178.39) TVD(1087.35)
VS(43.03) N/-S(-121.74) E/-W(6.96)

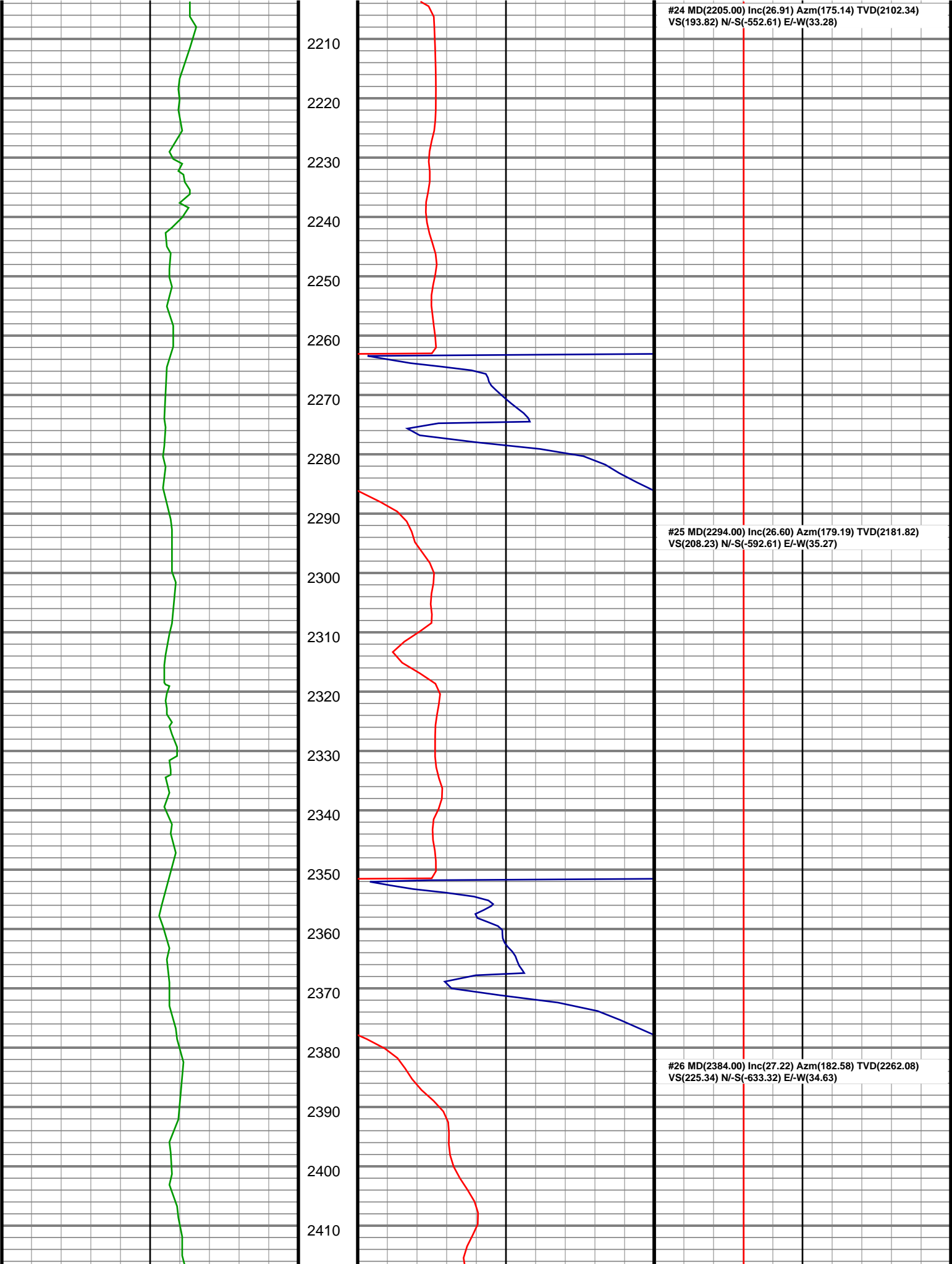


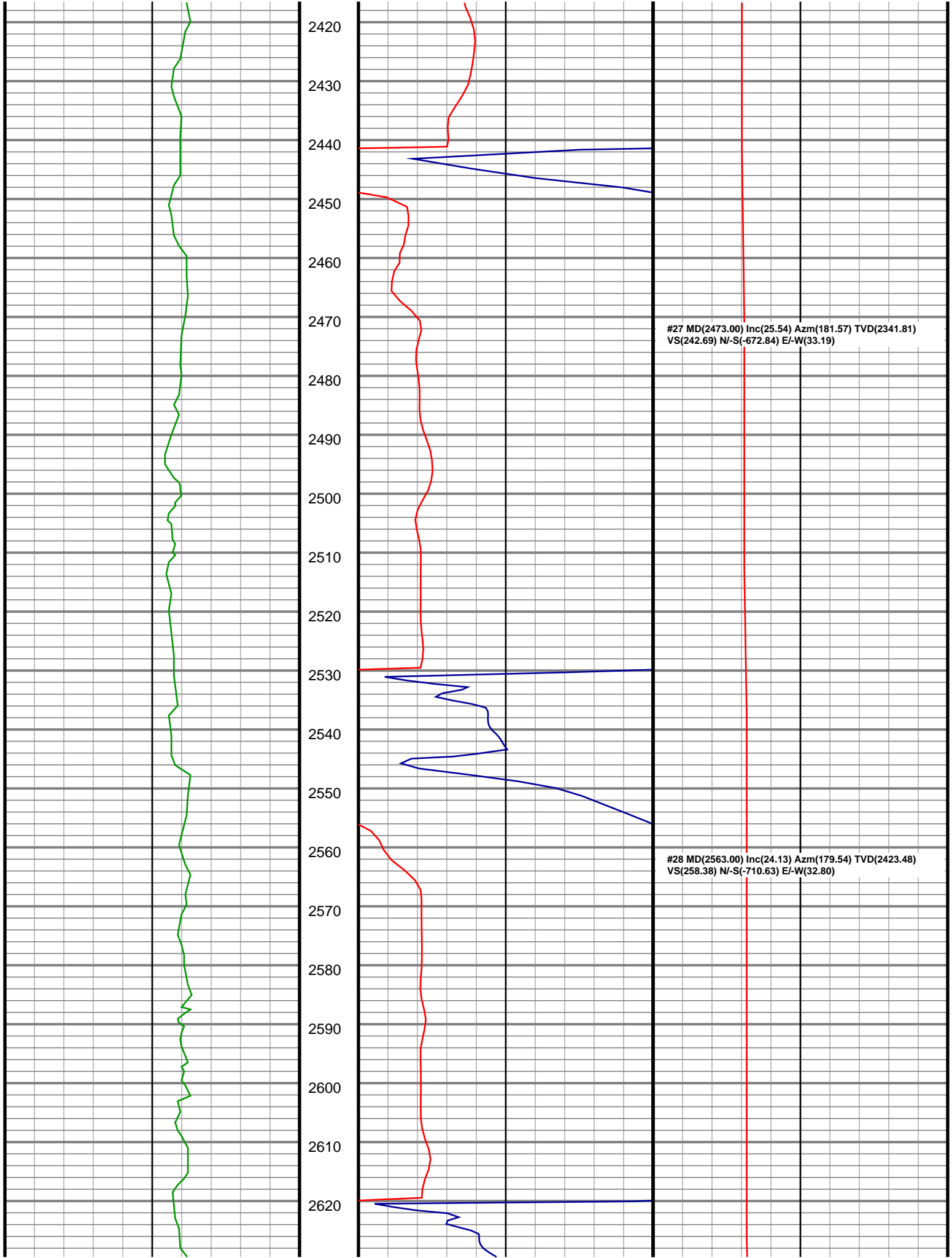


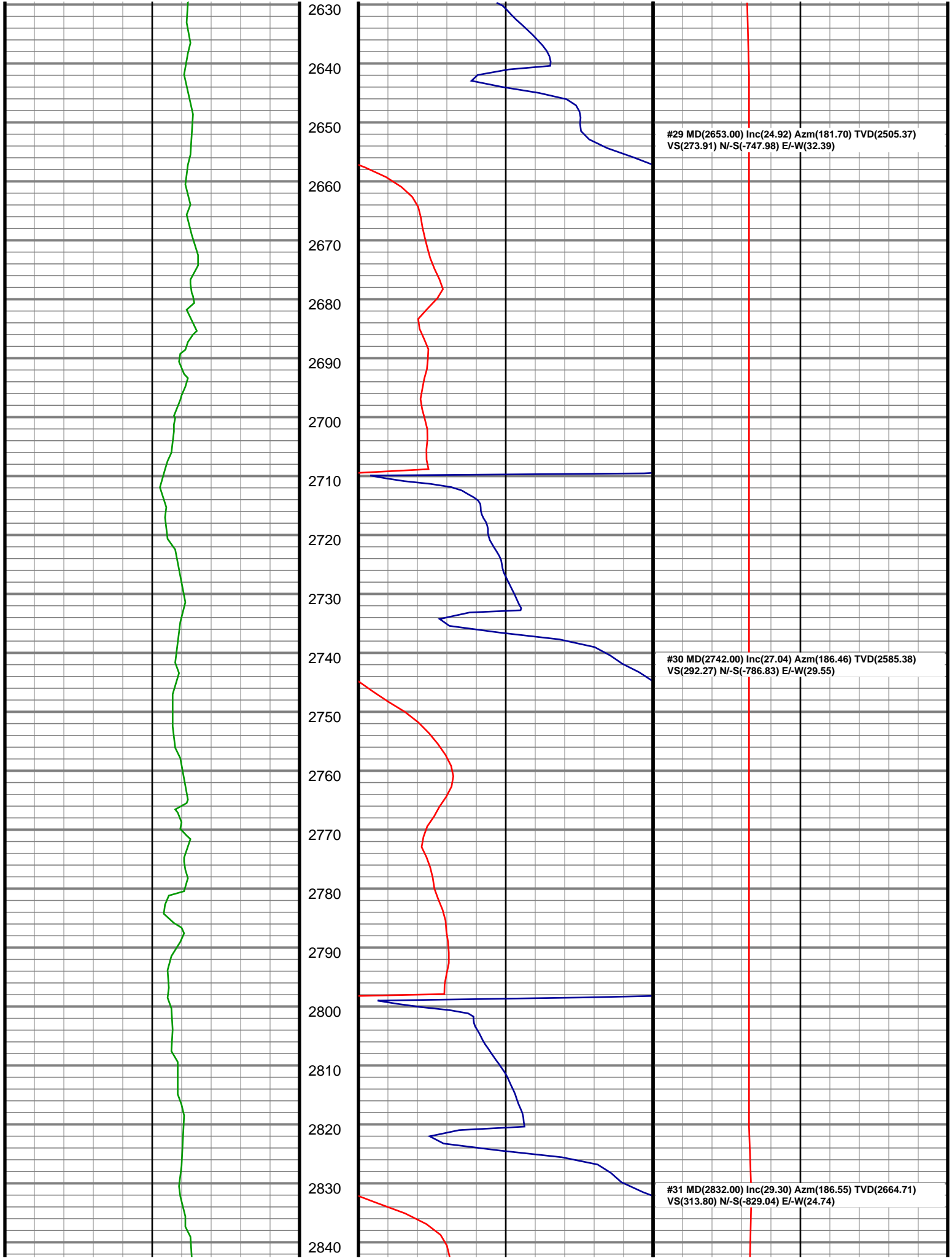


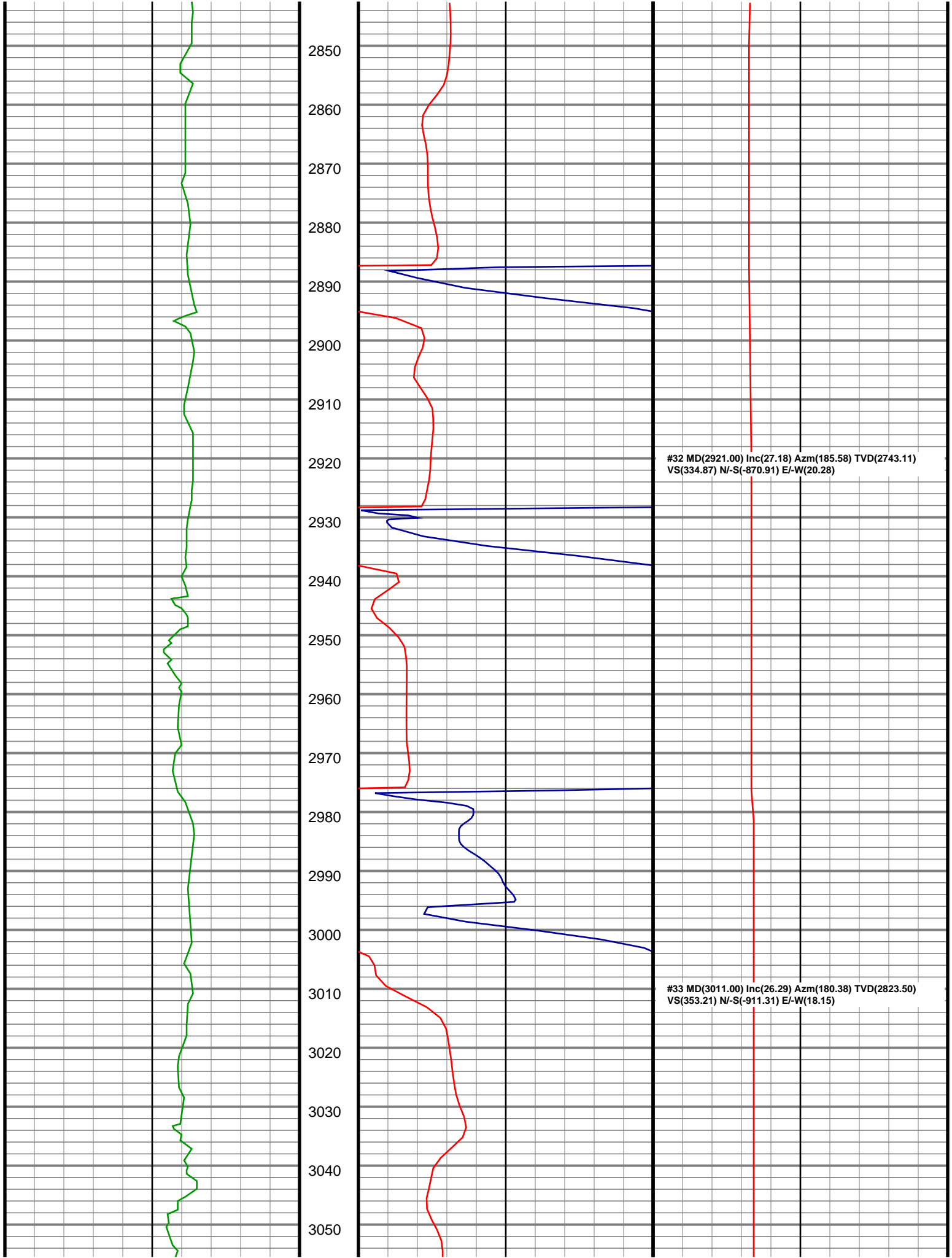


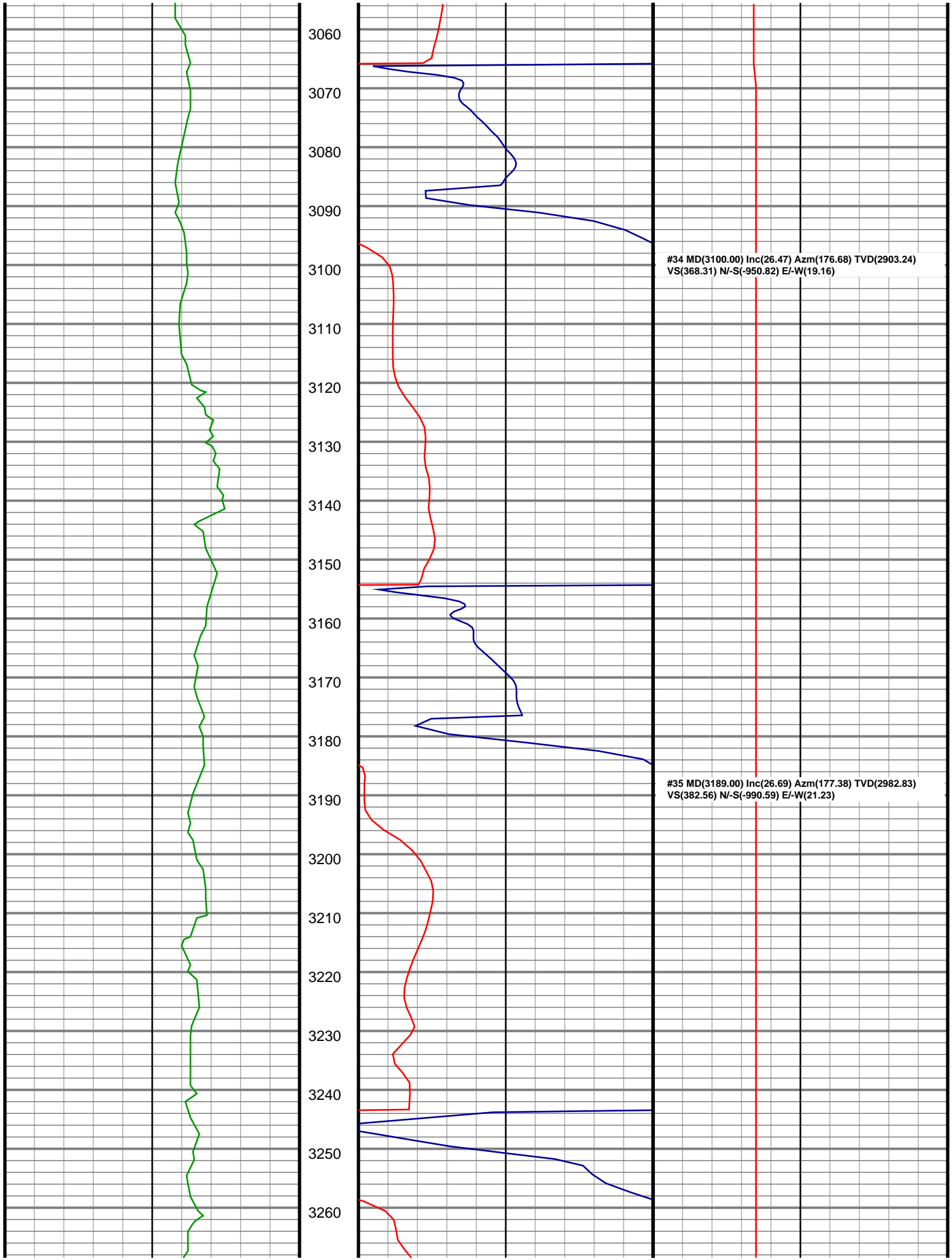


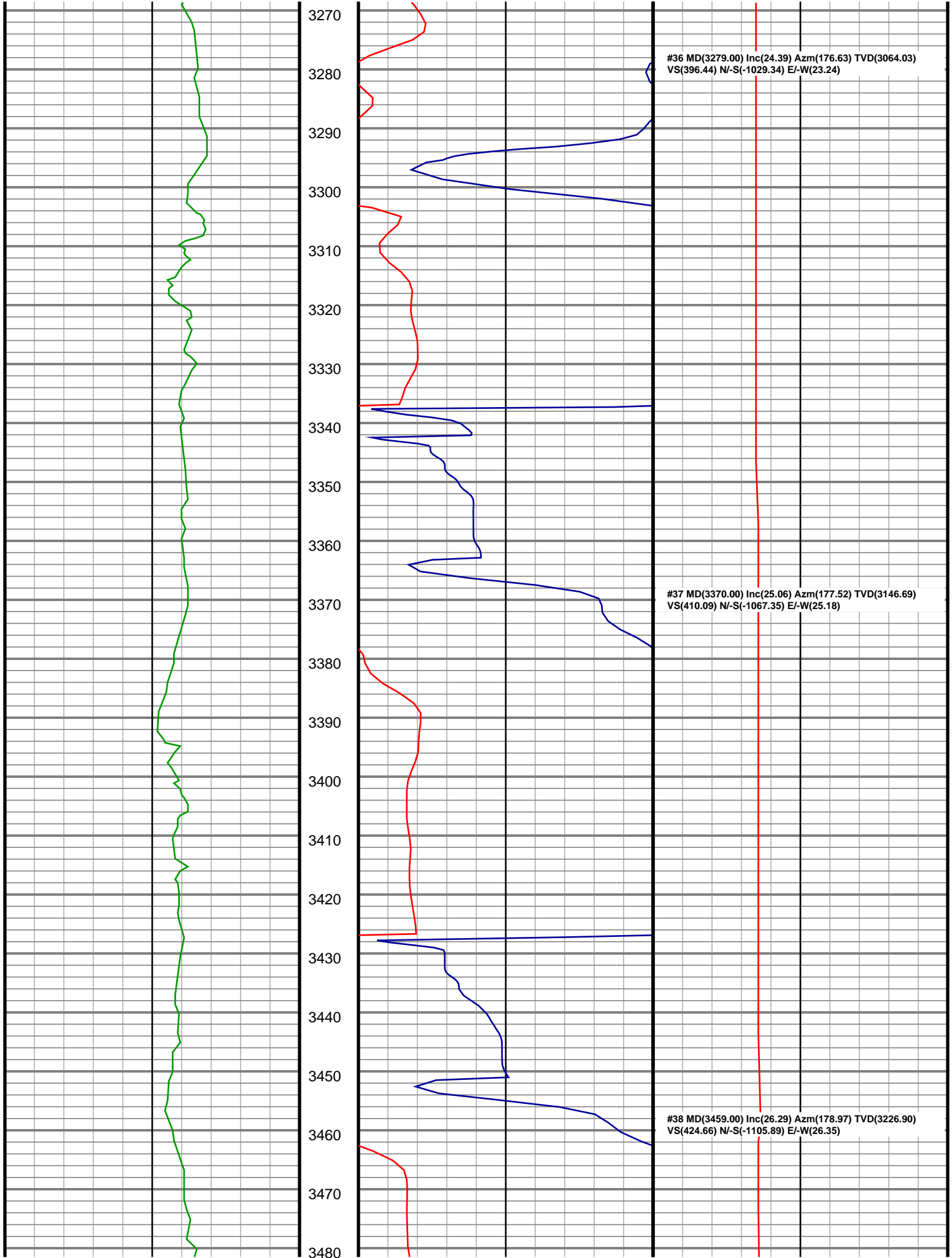


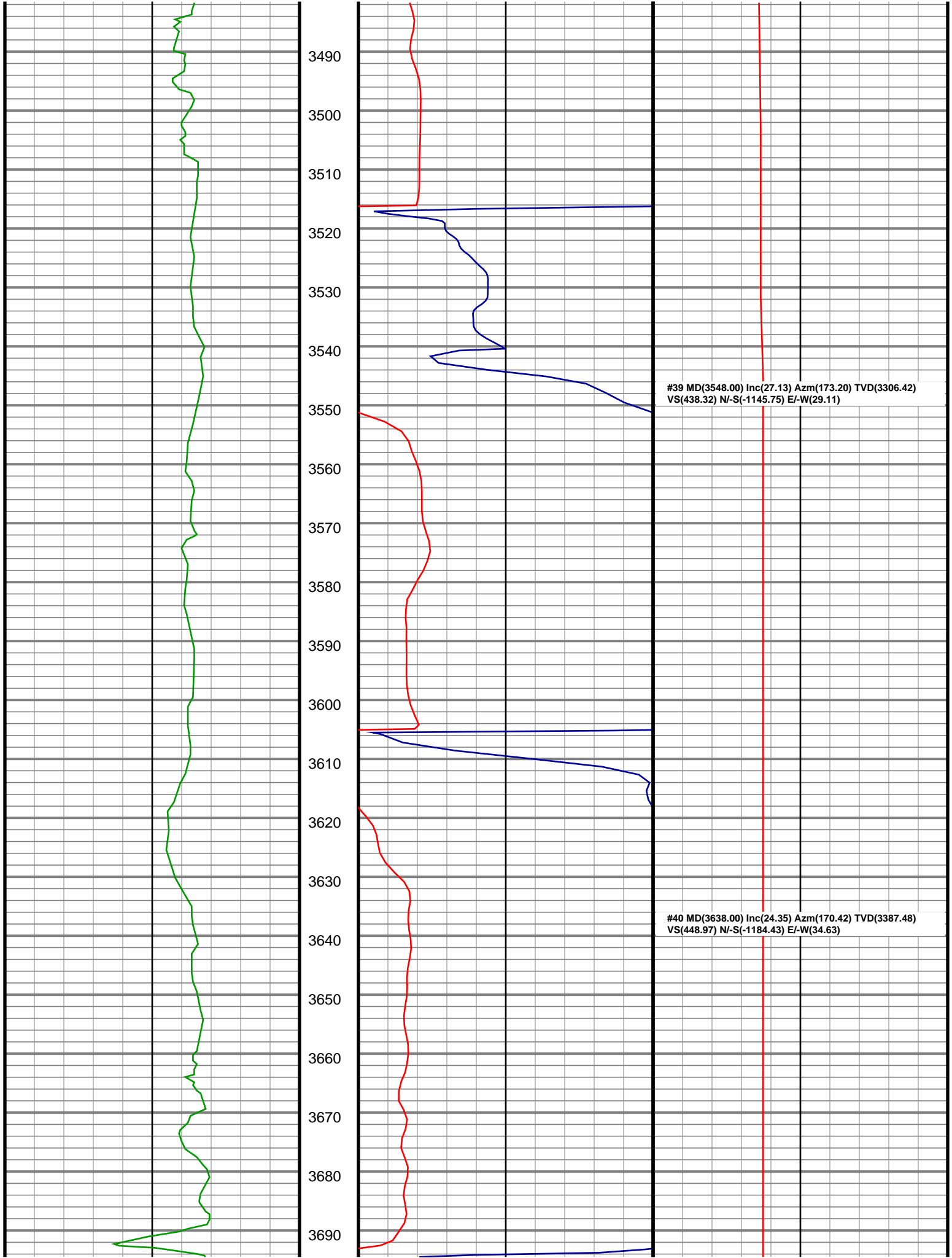


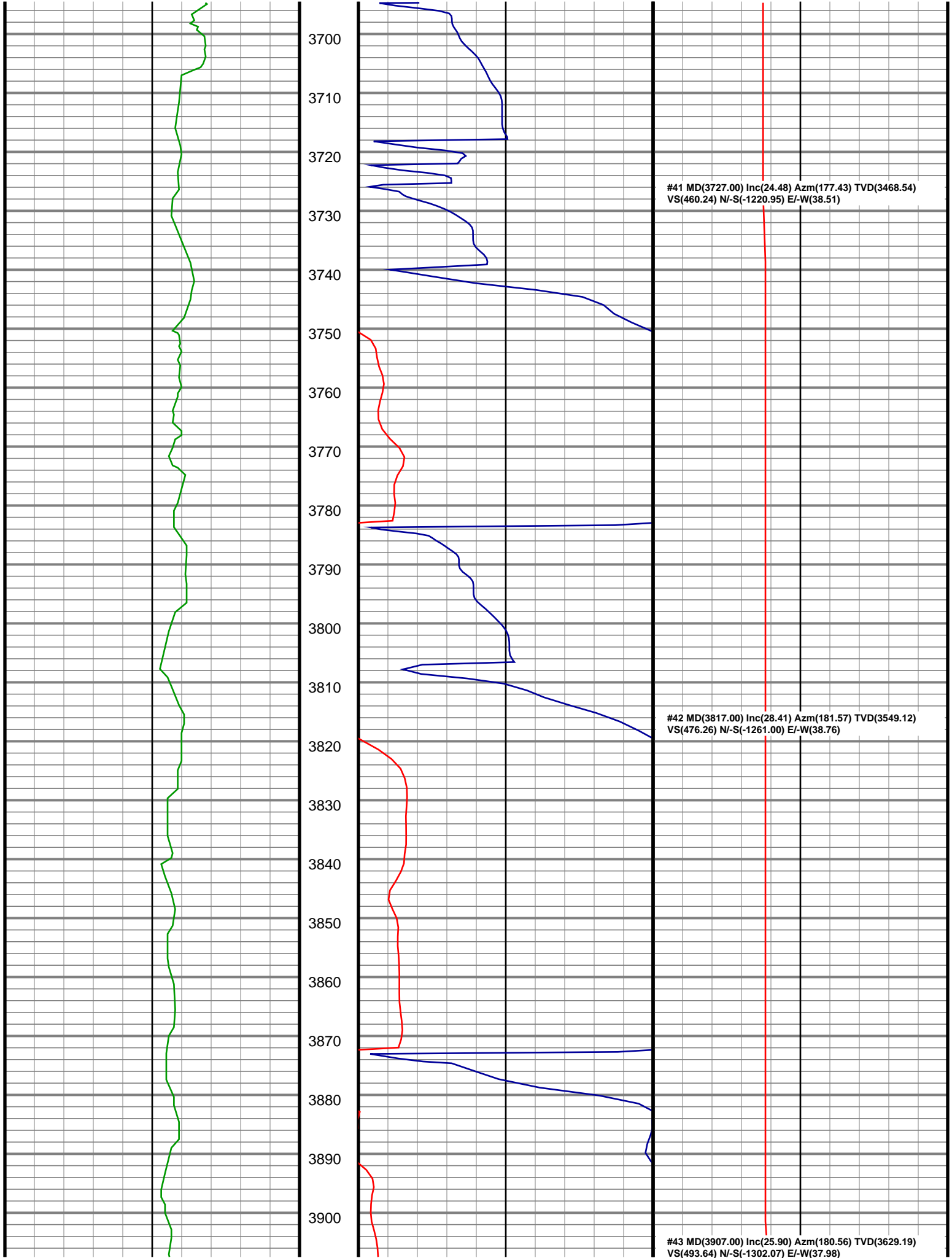


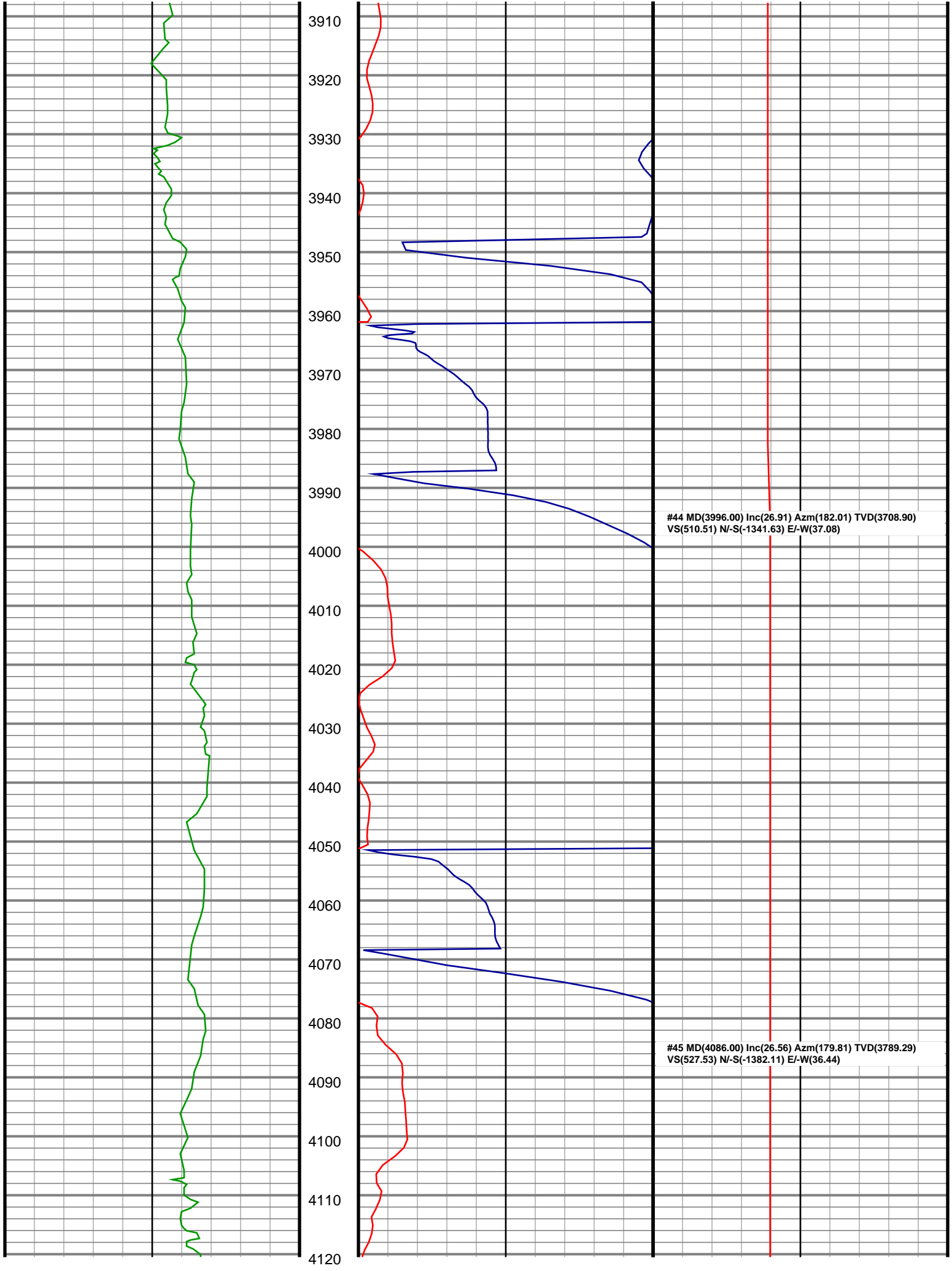


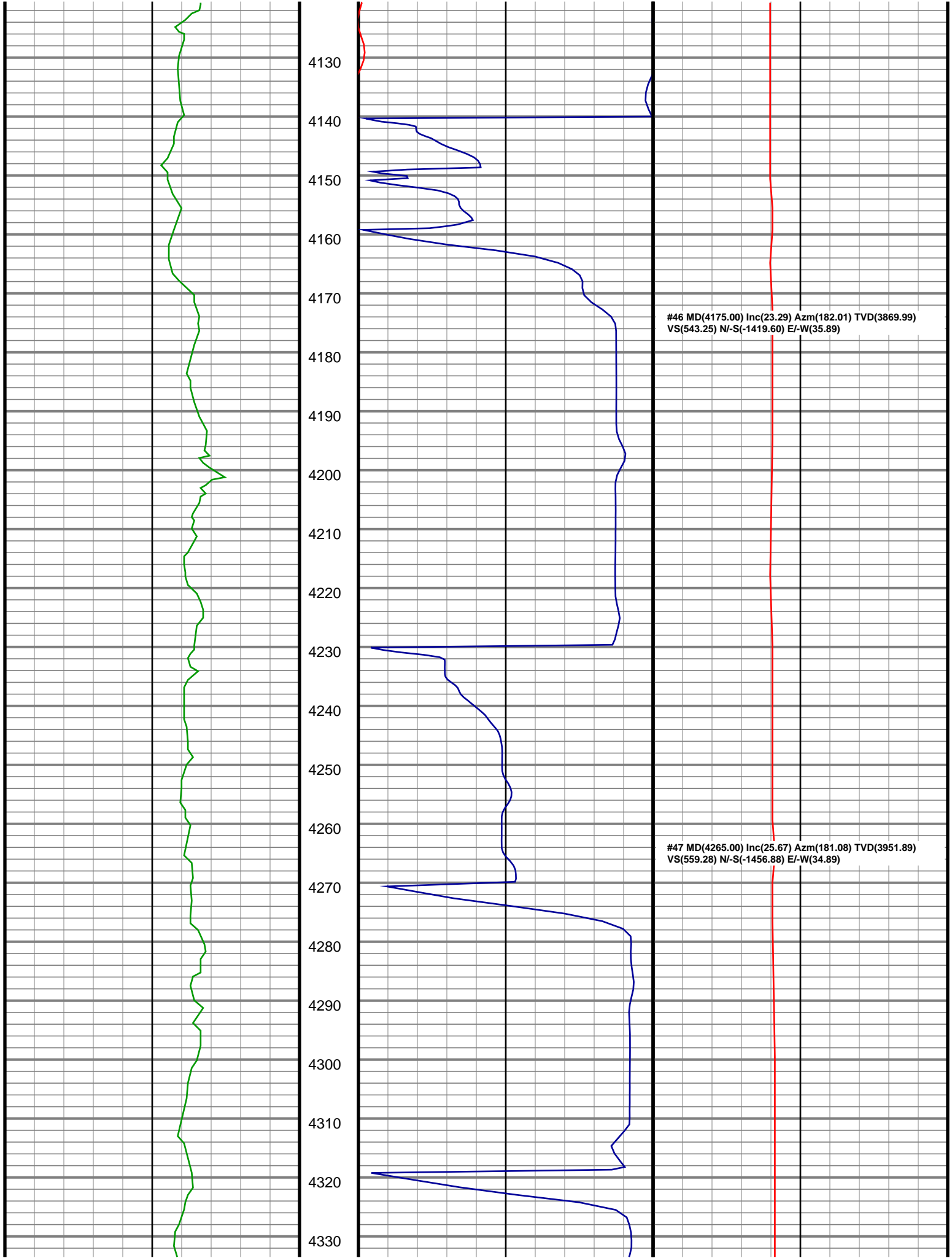


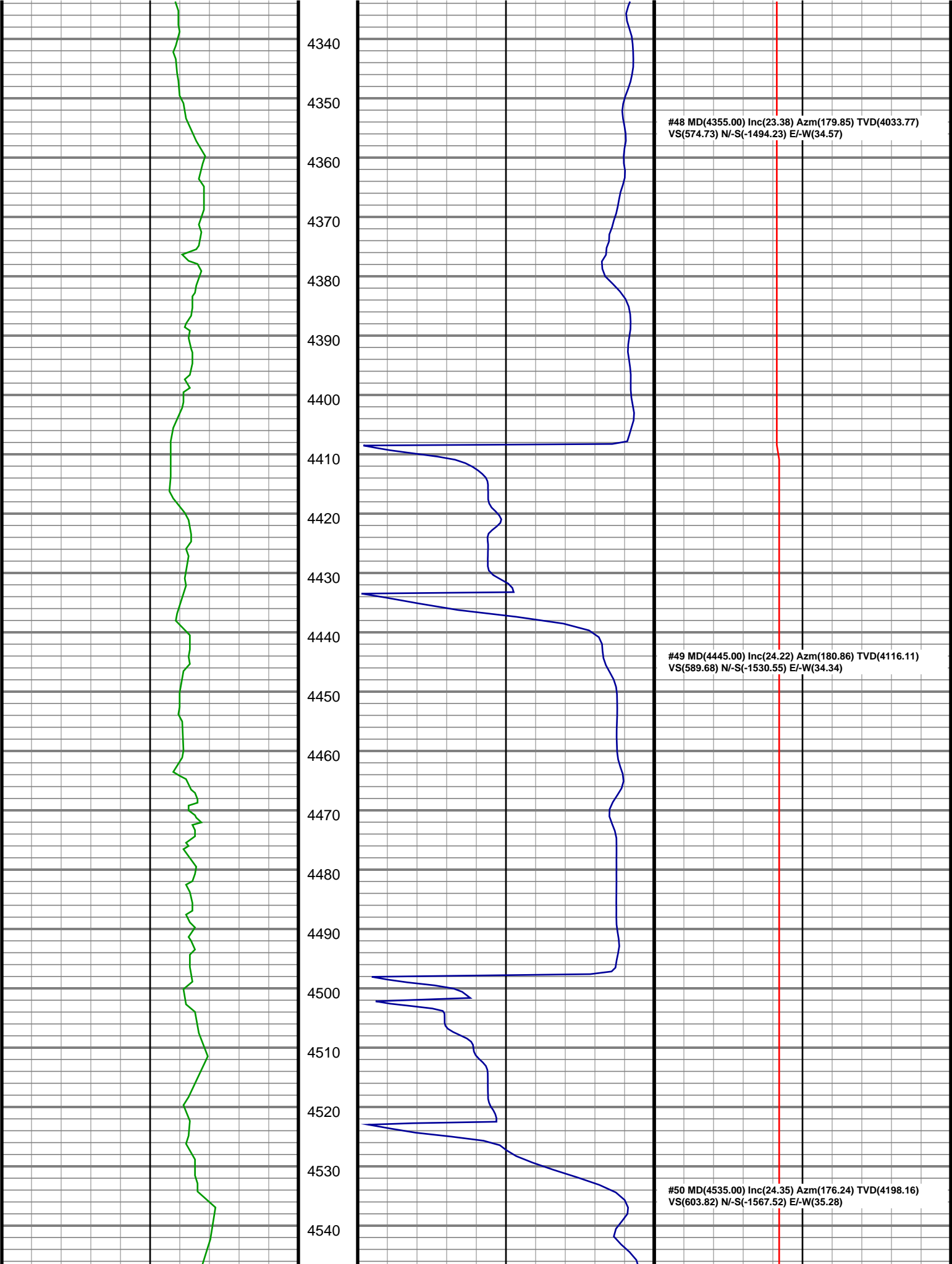


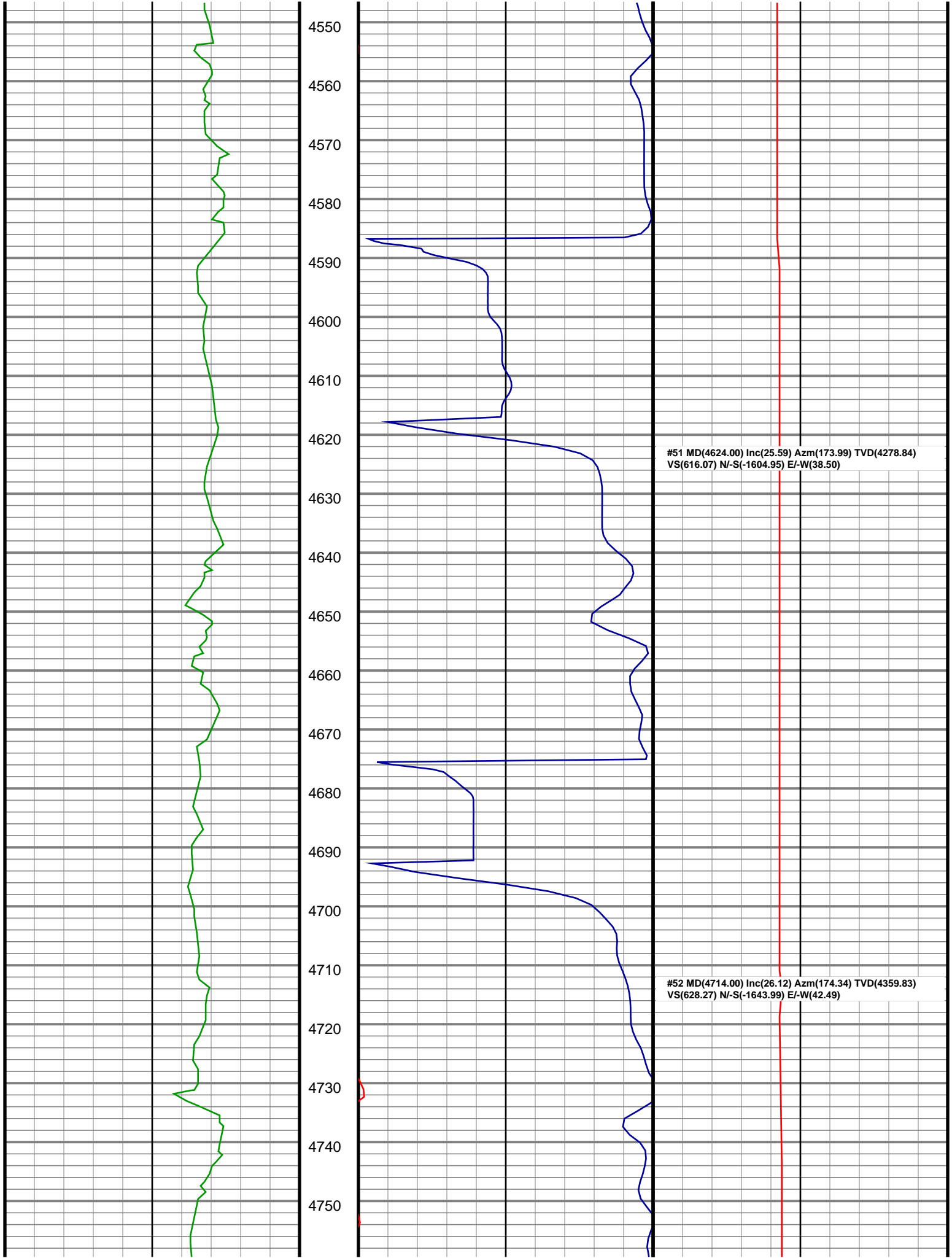


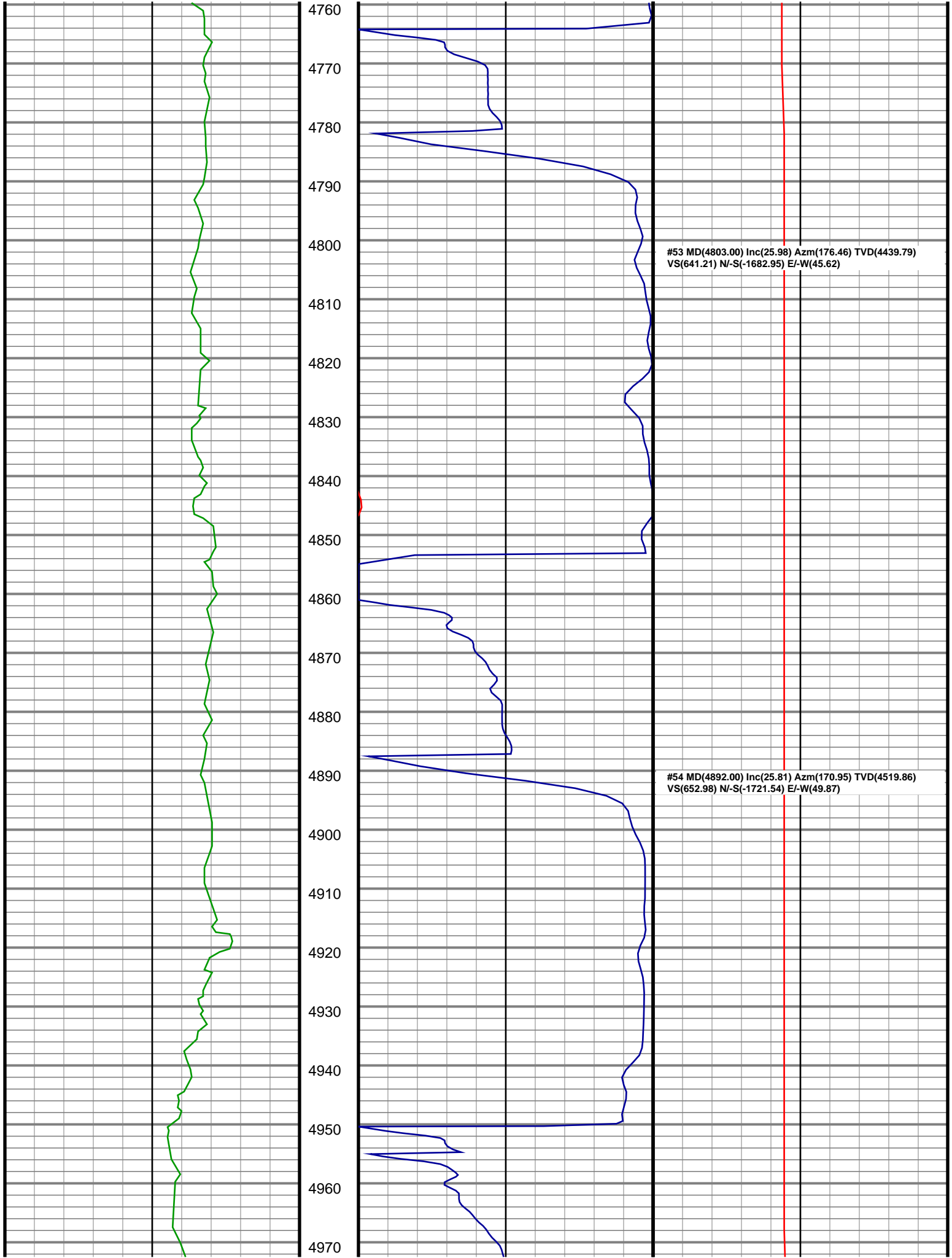


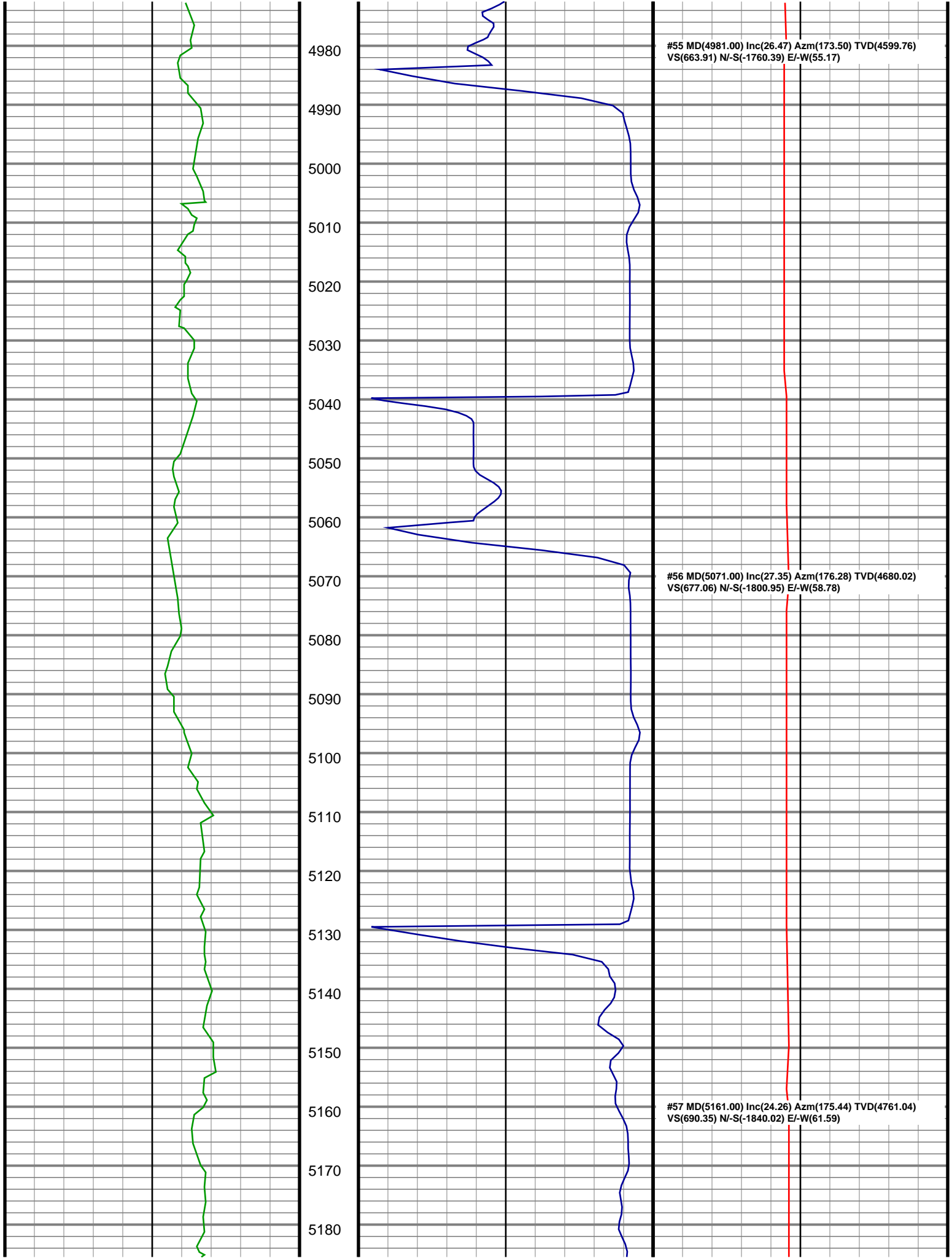





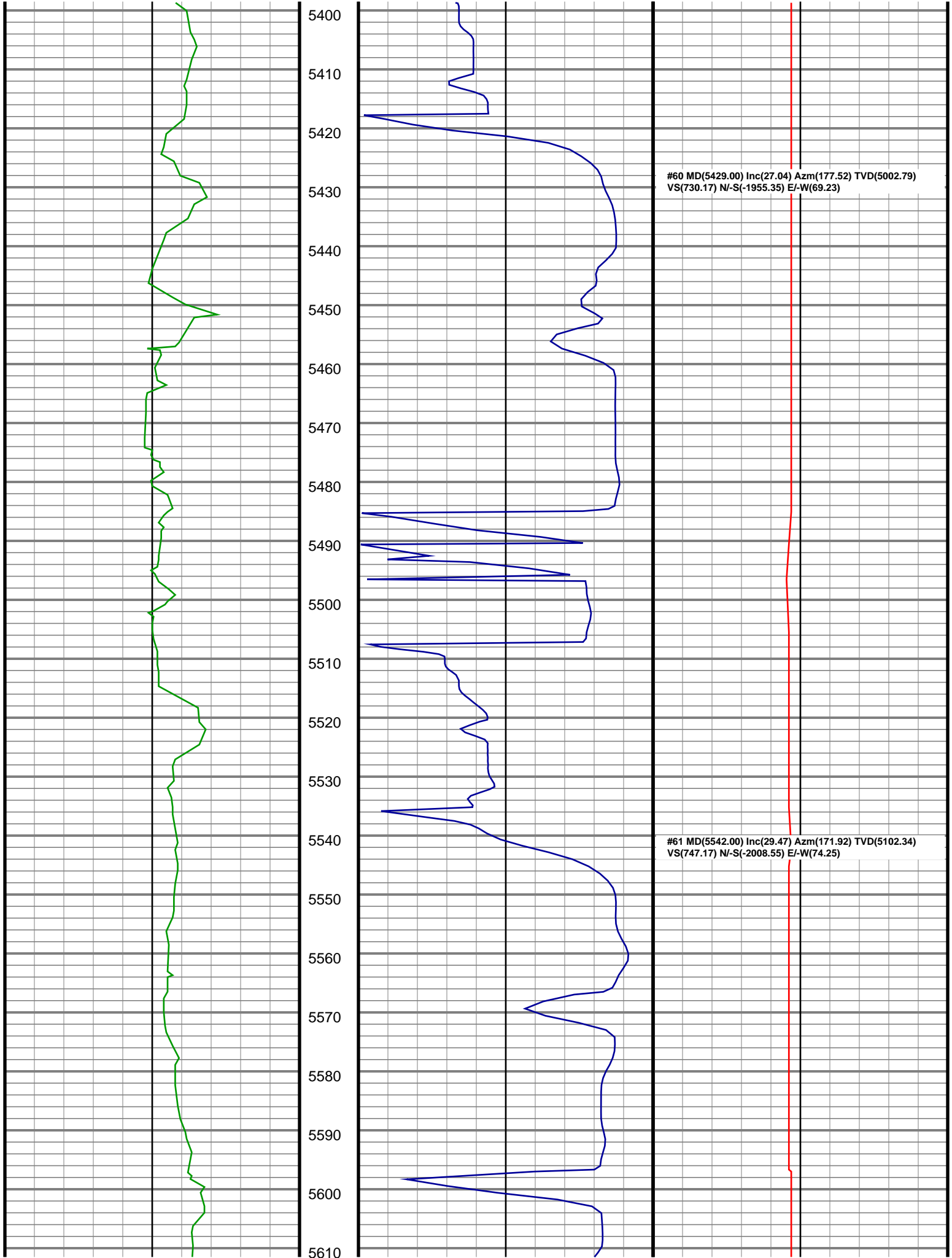


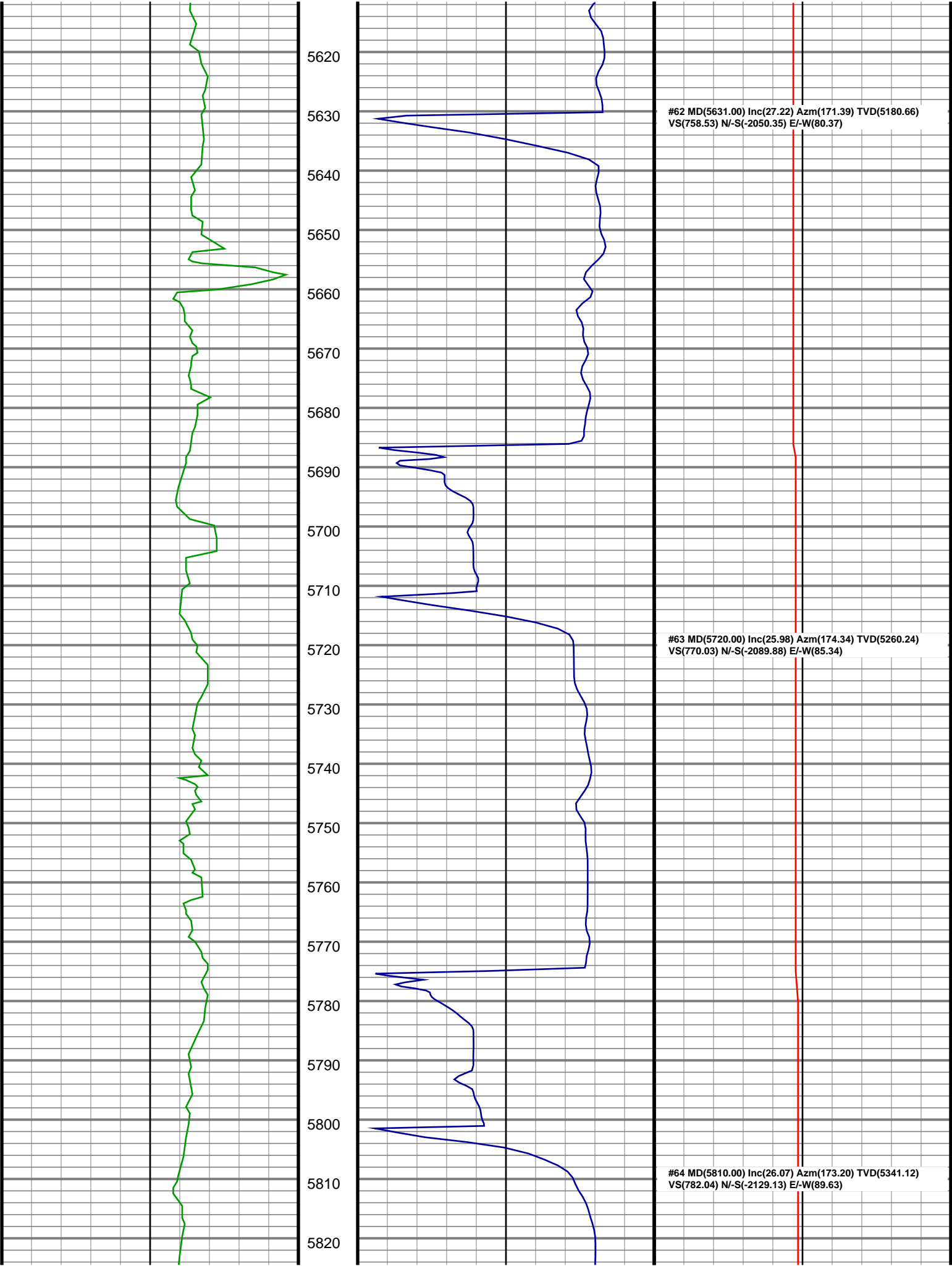


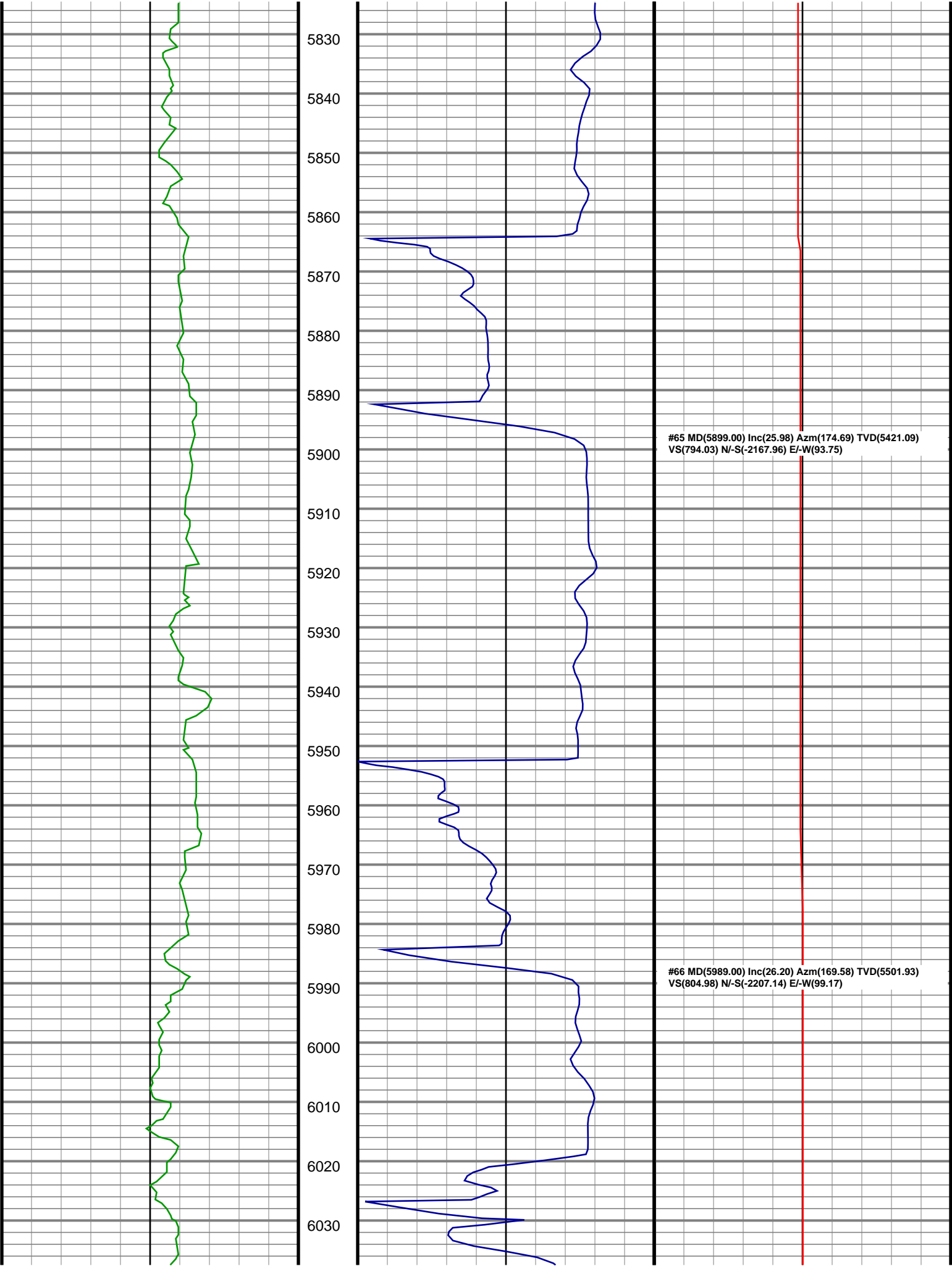


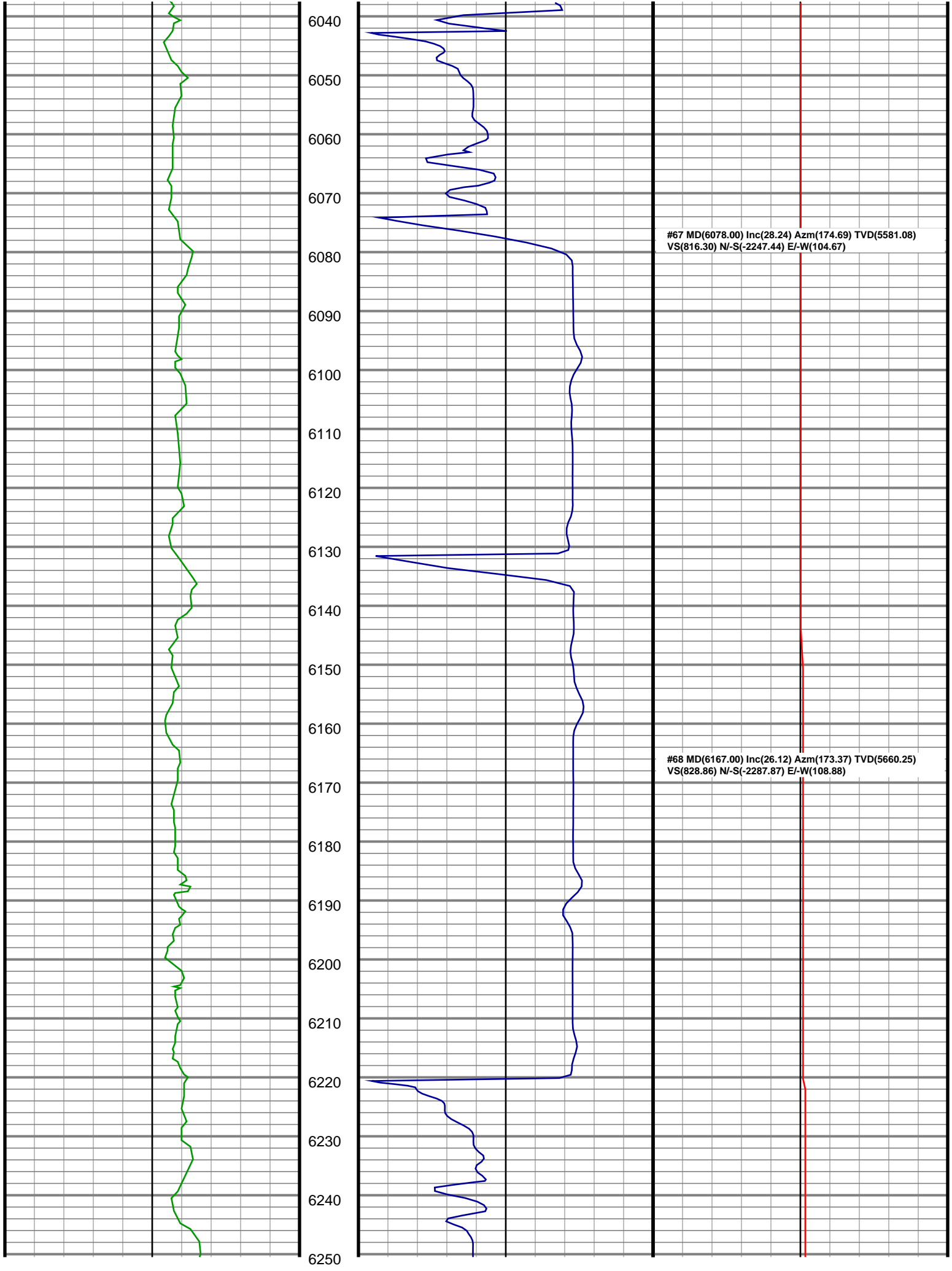


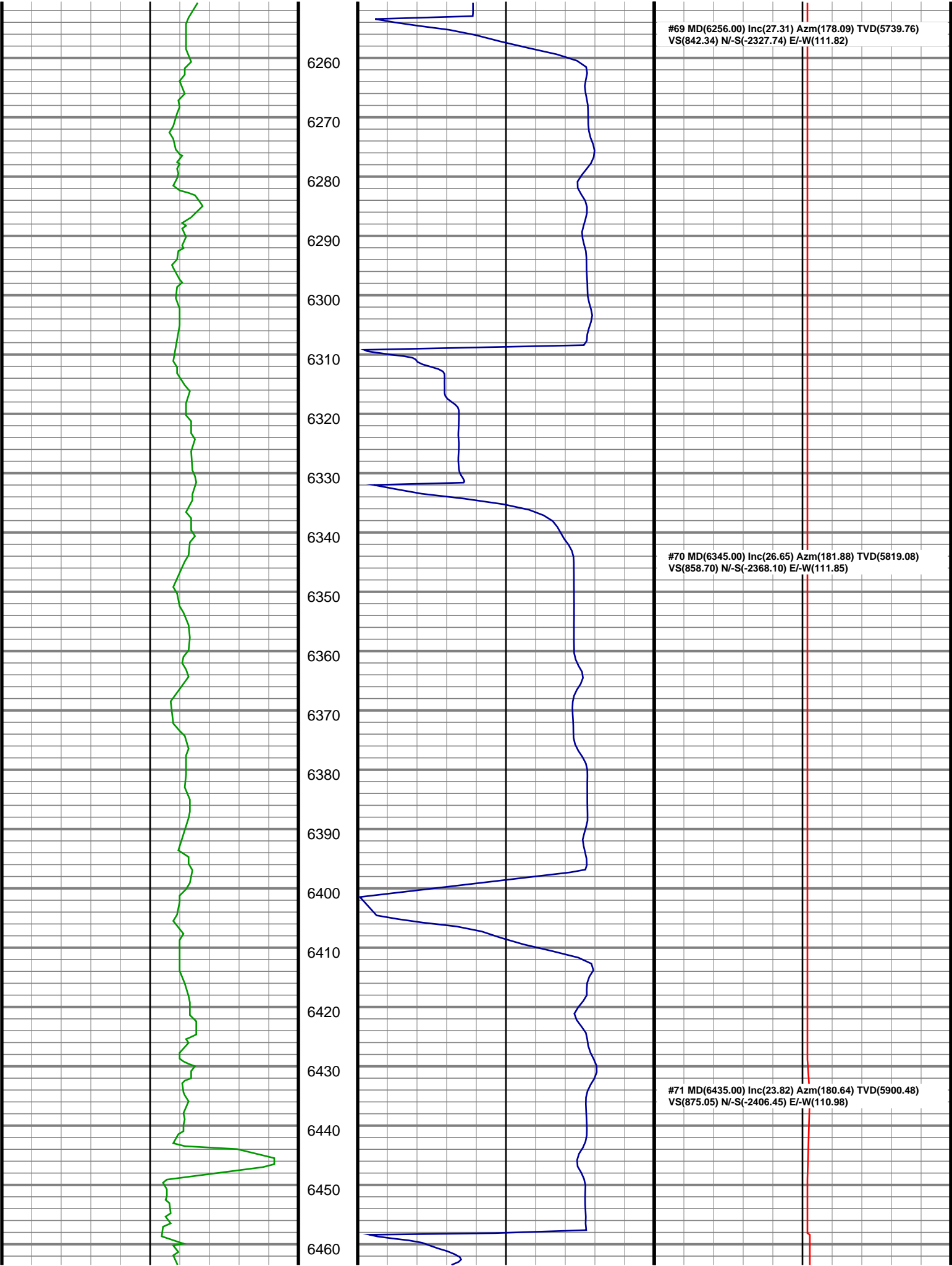


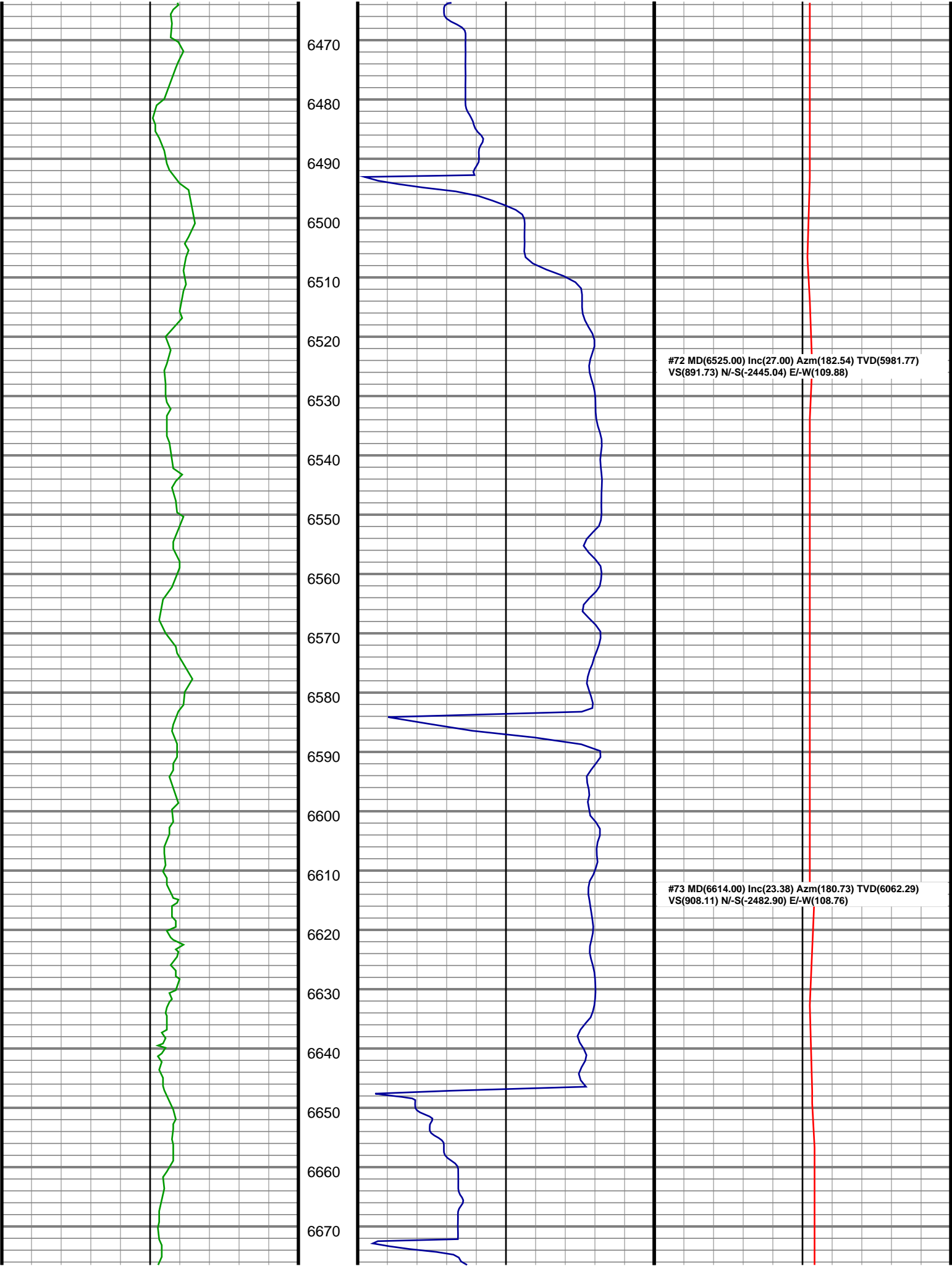


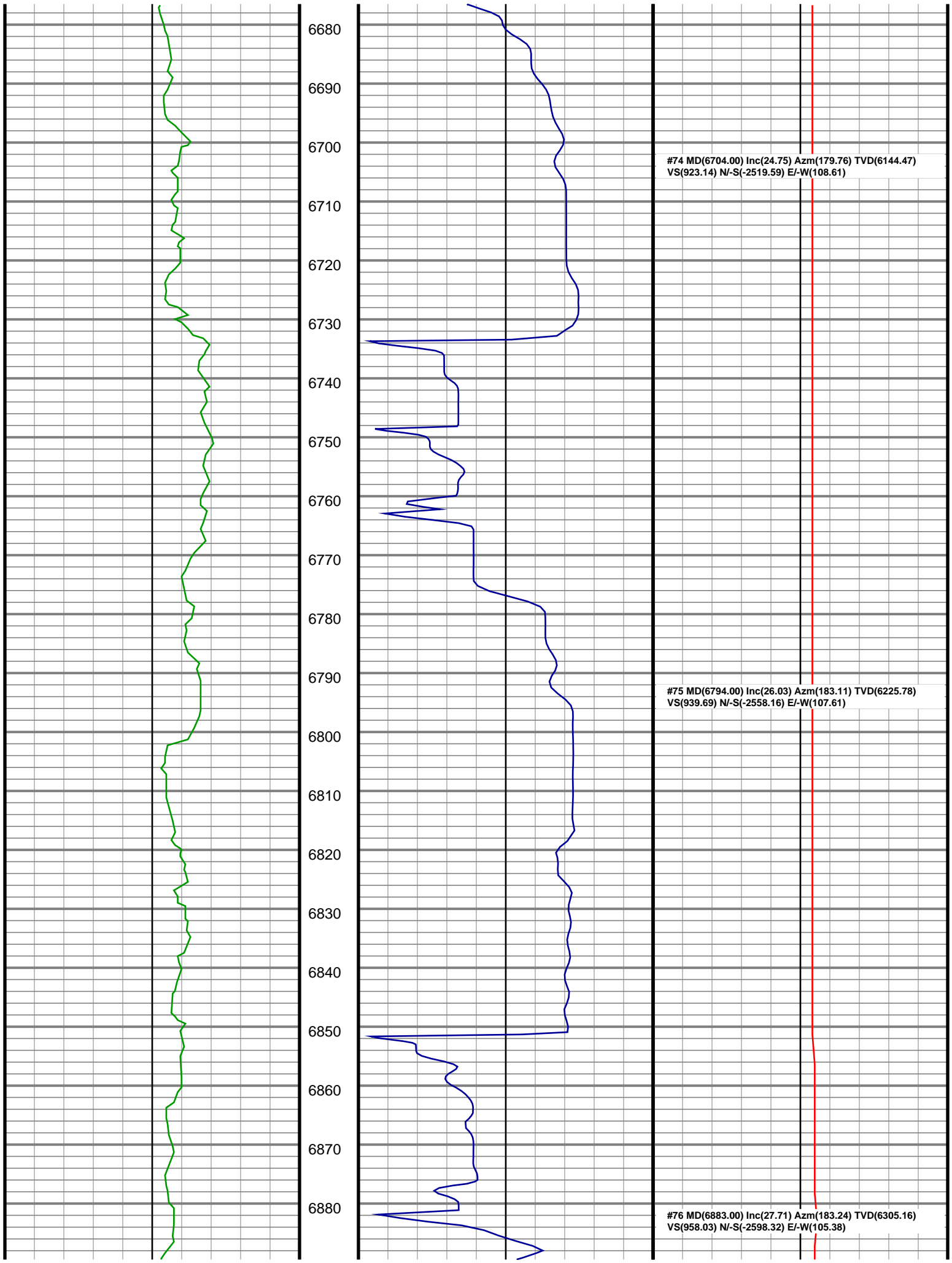


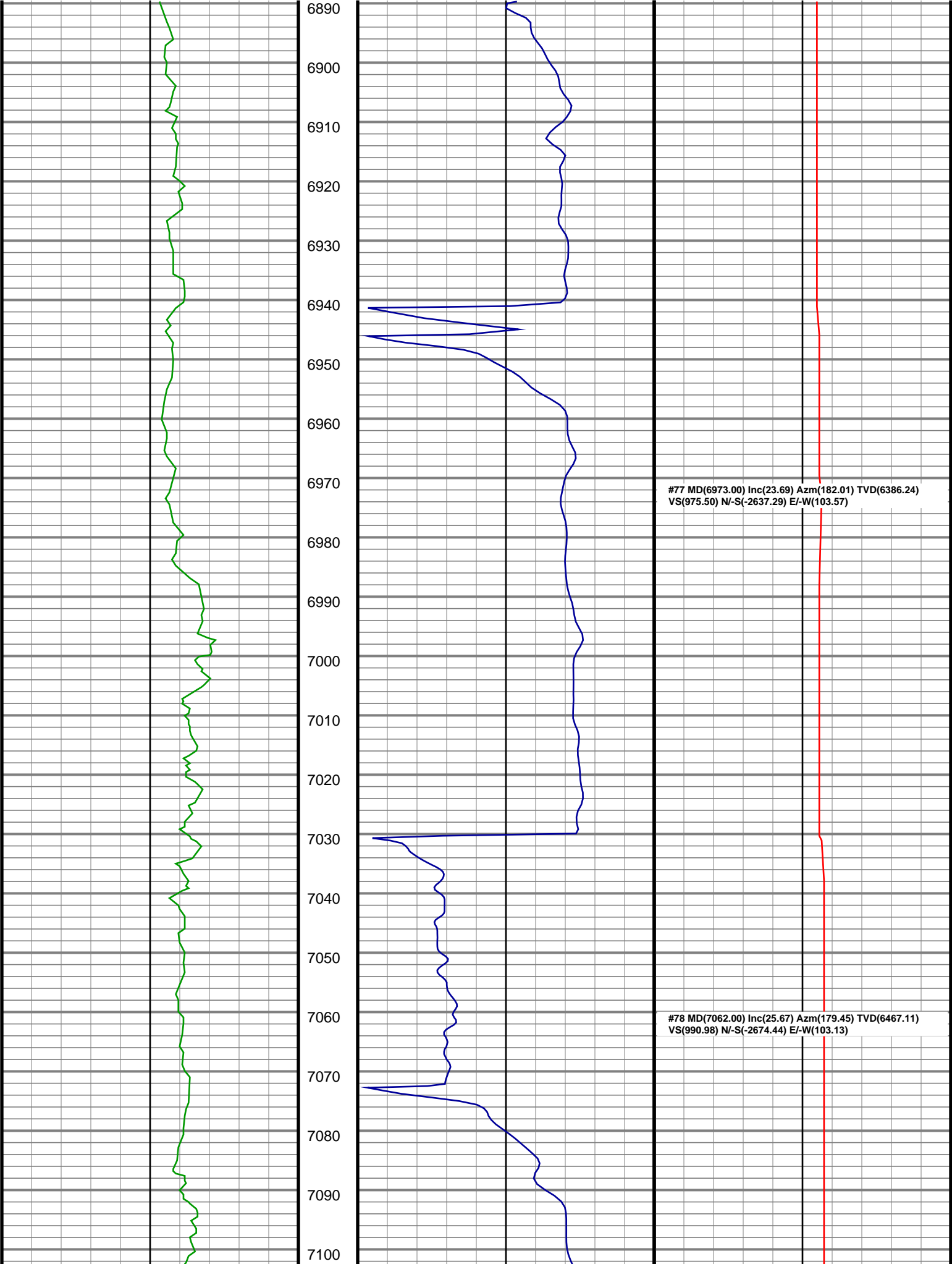


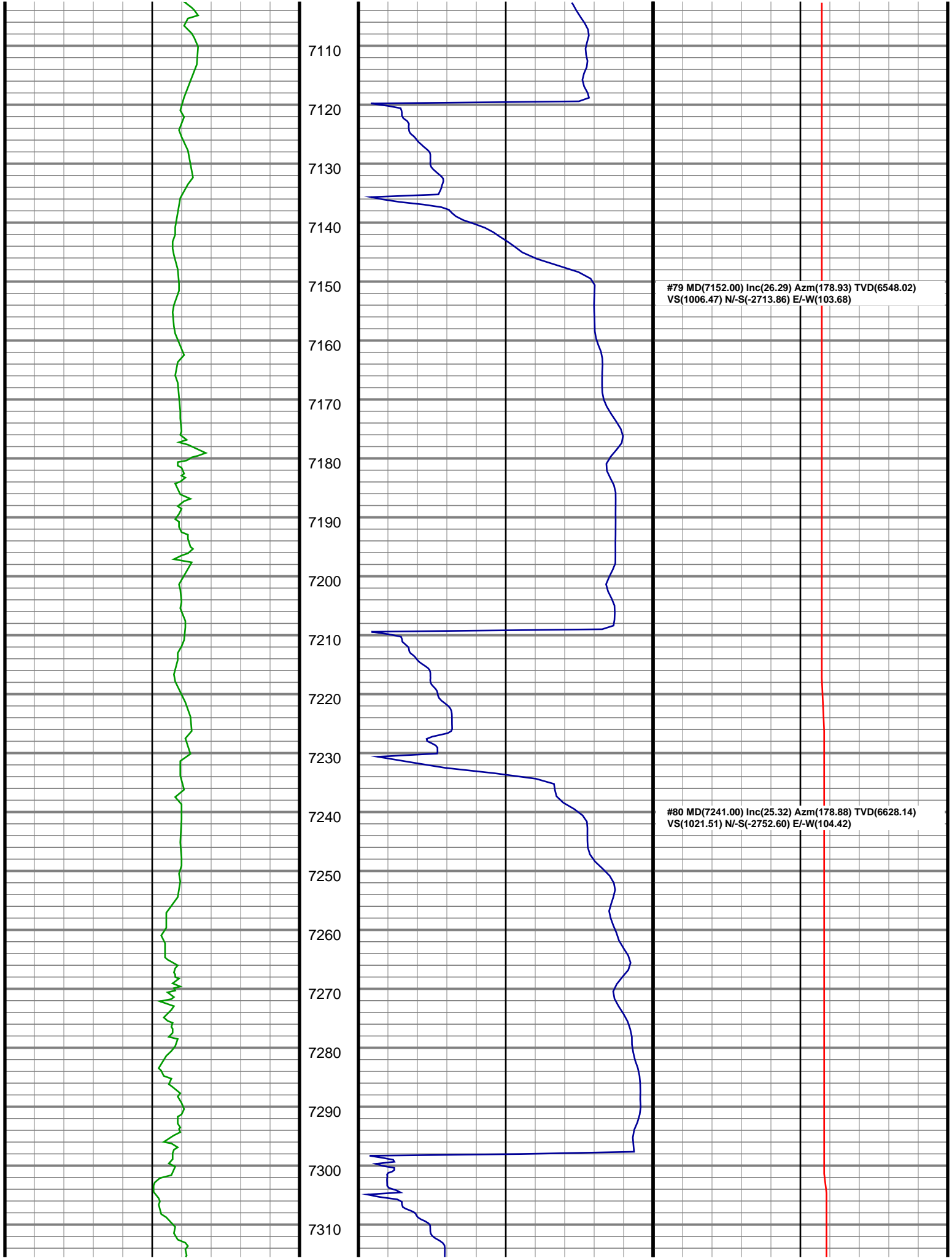


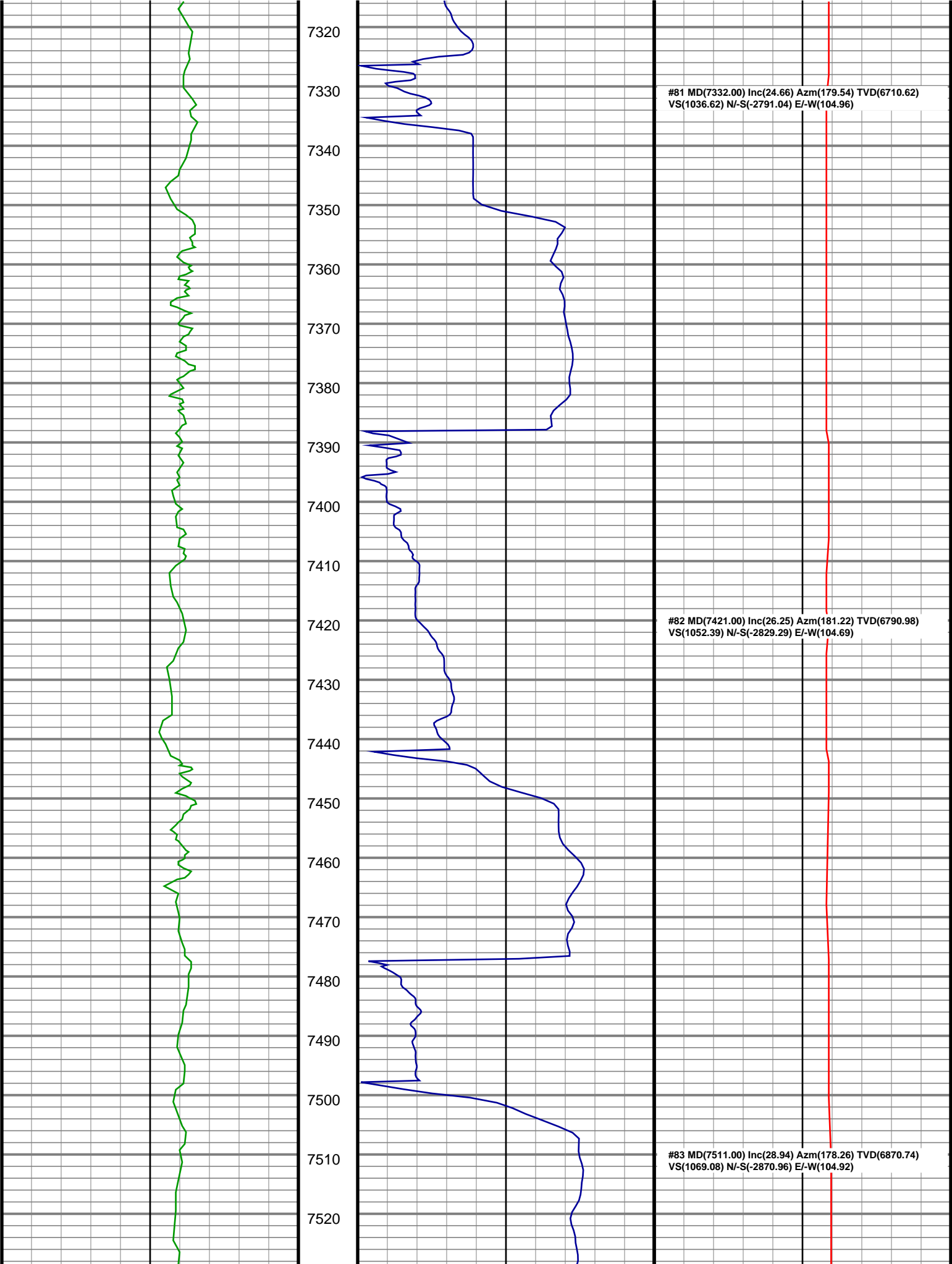


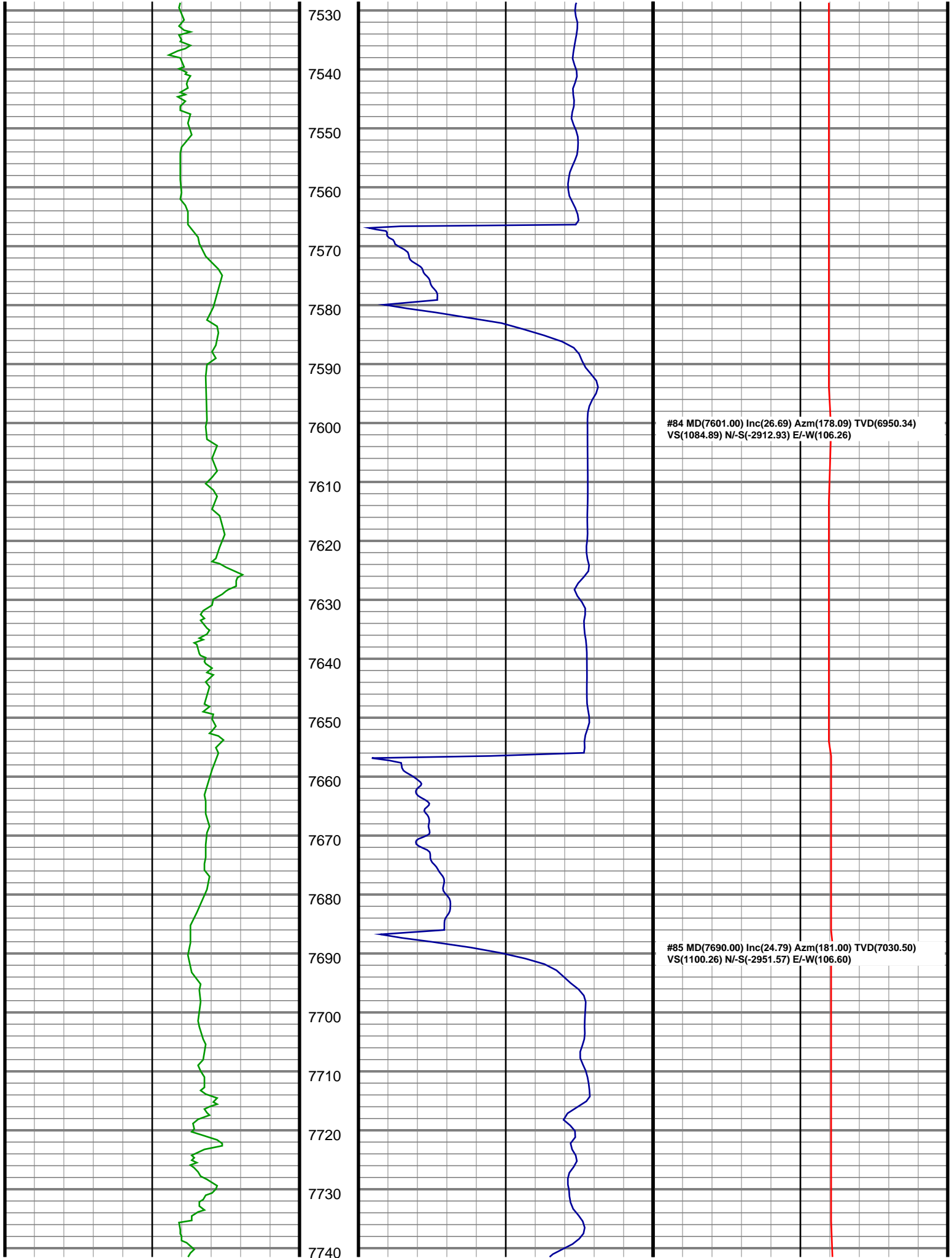


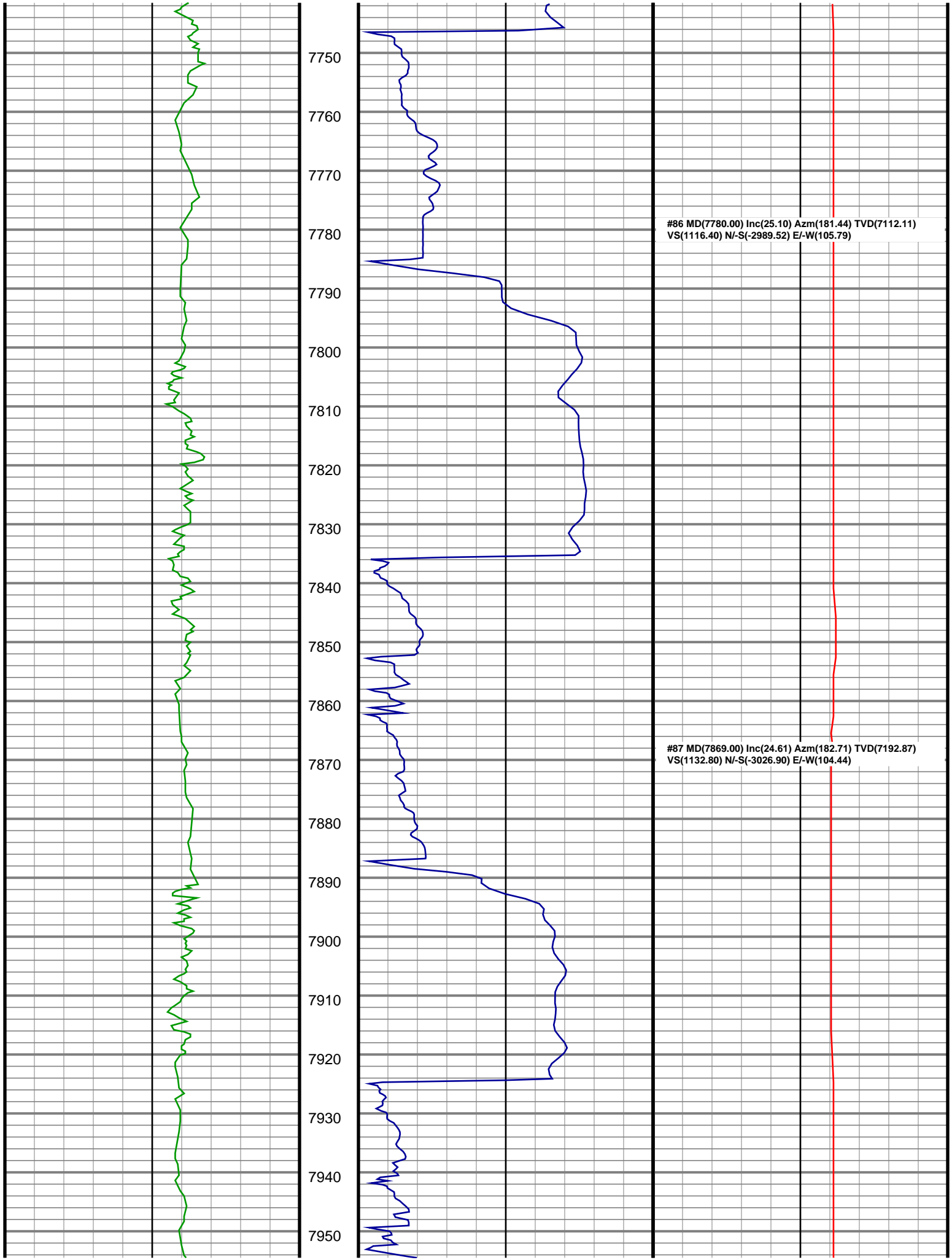


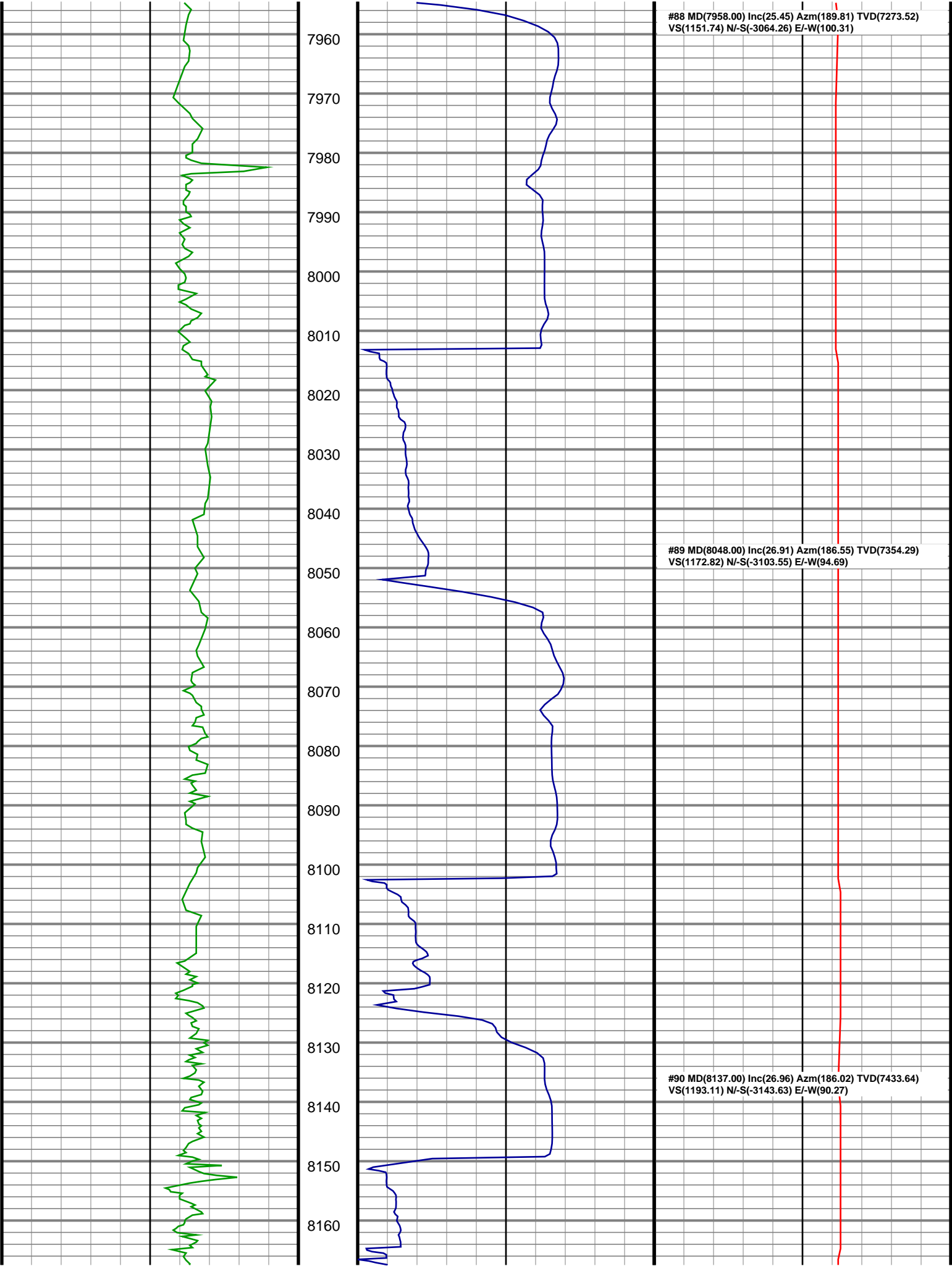


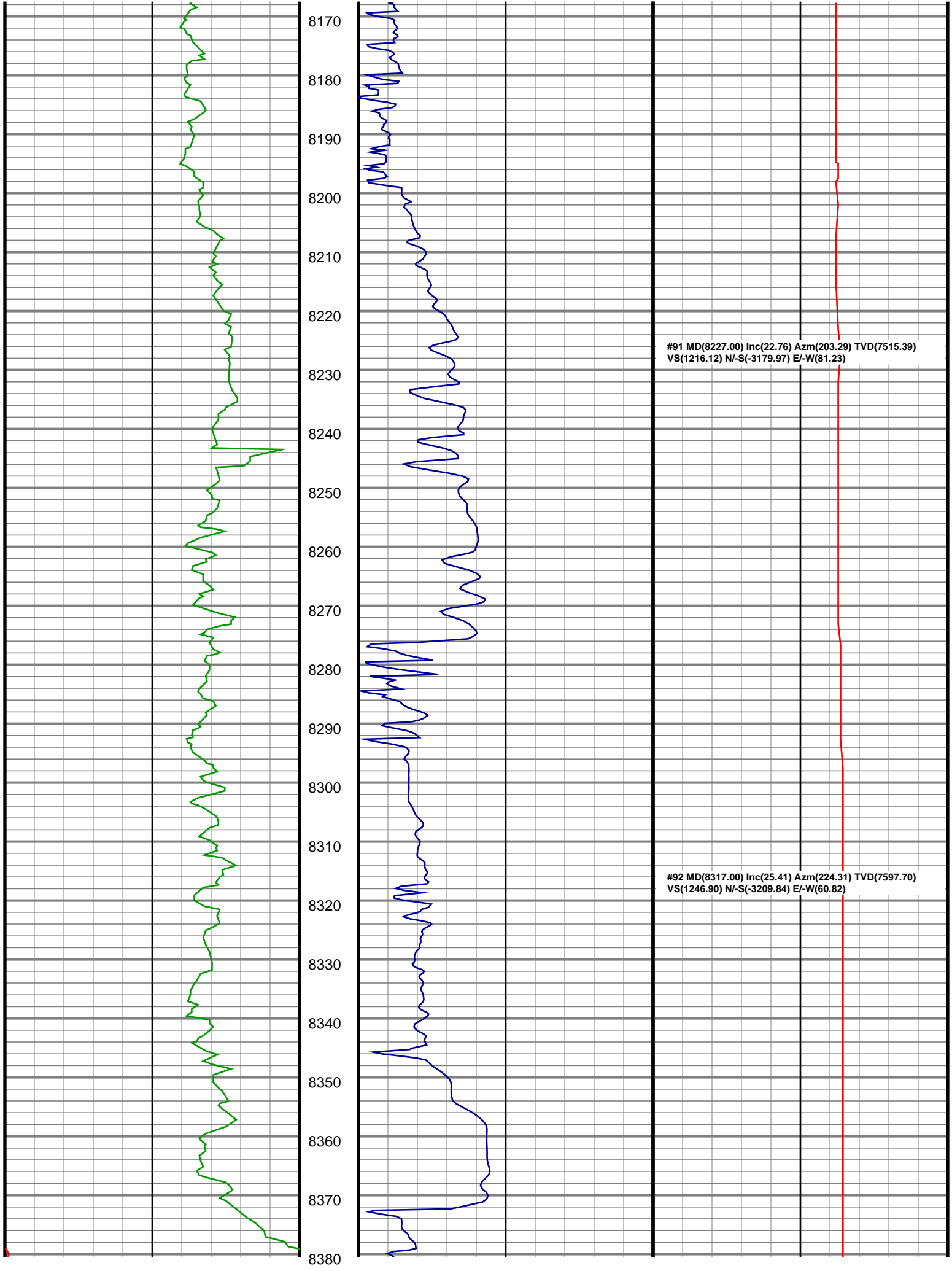


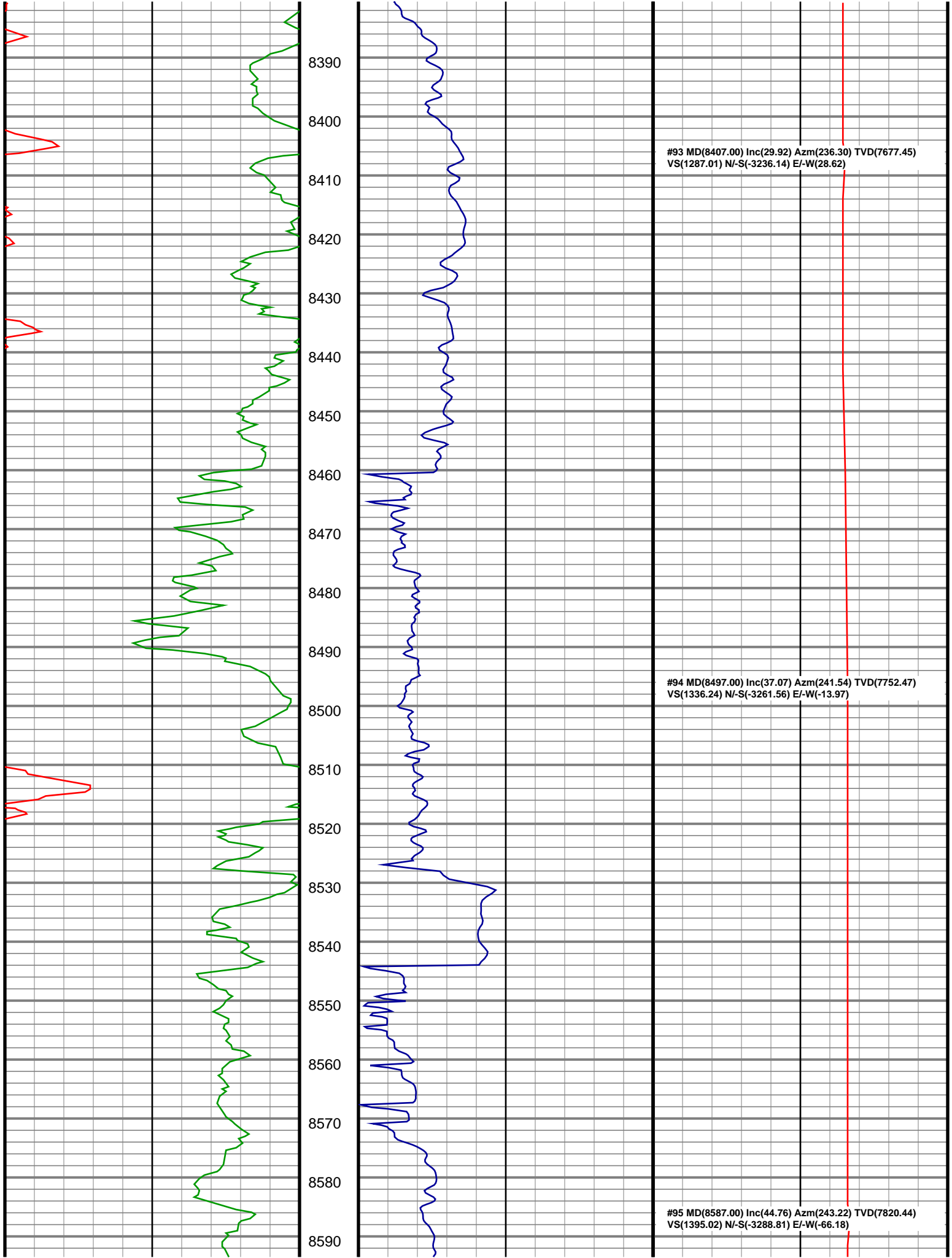


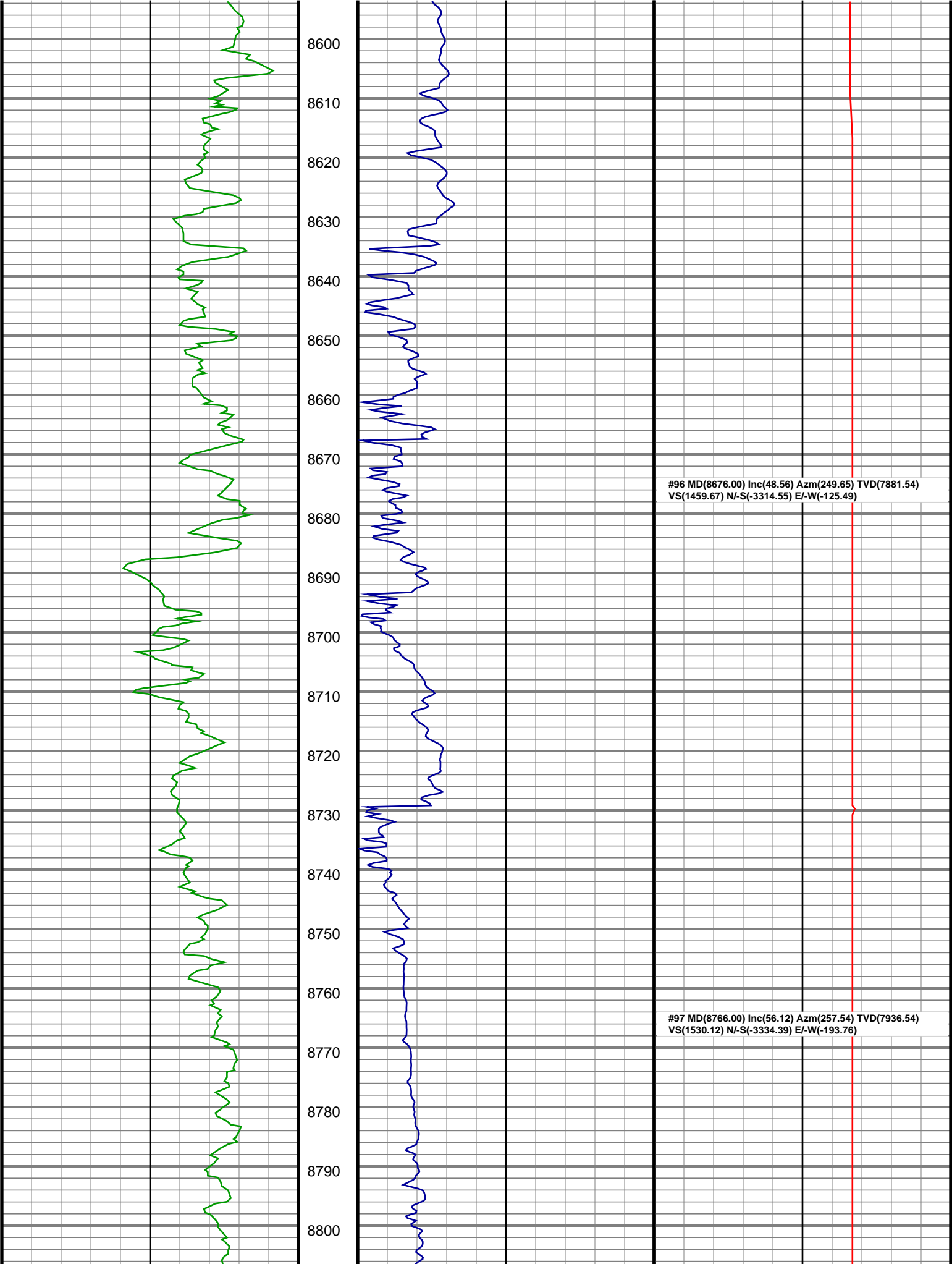


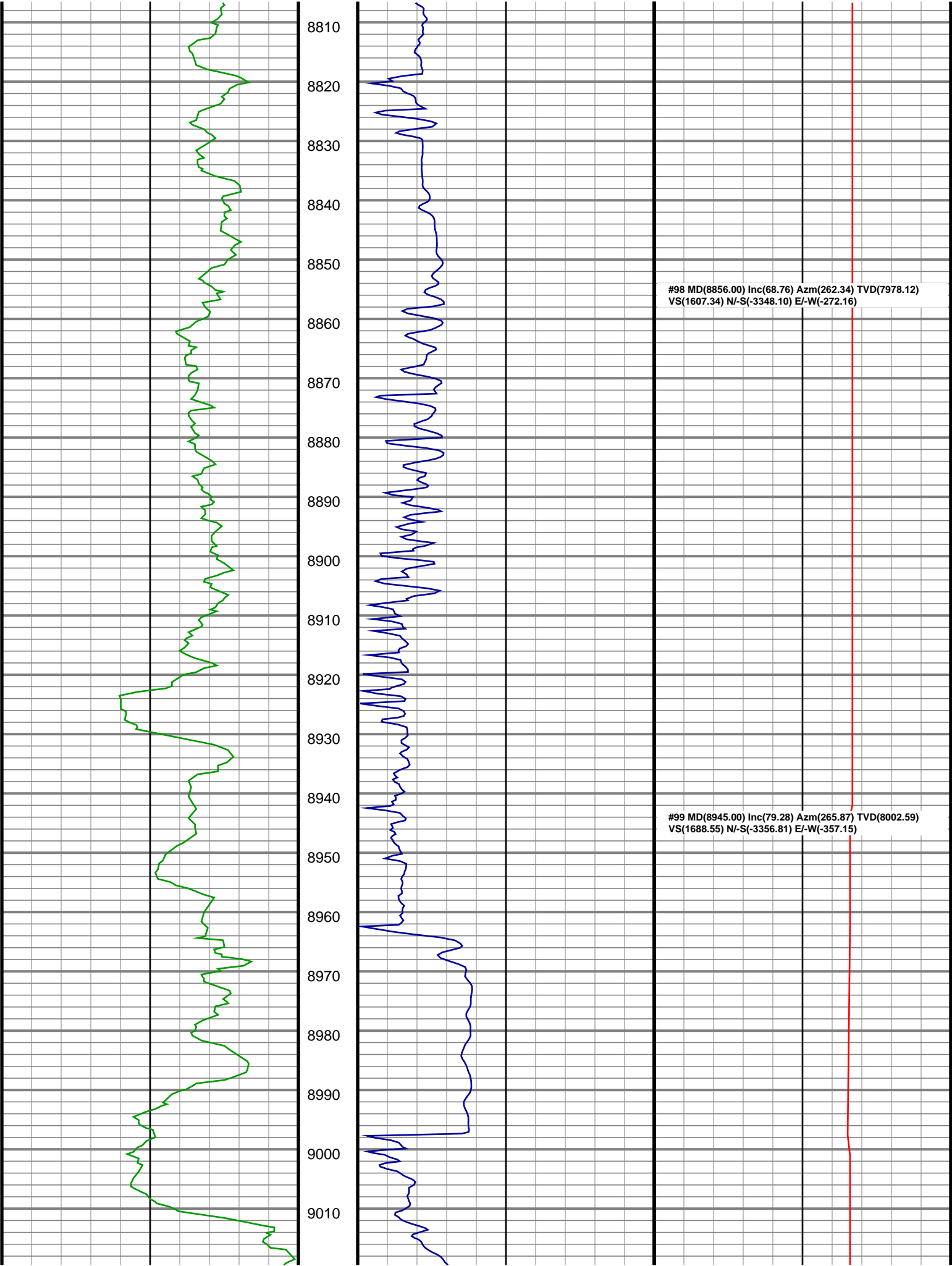


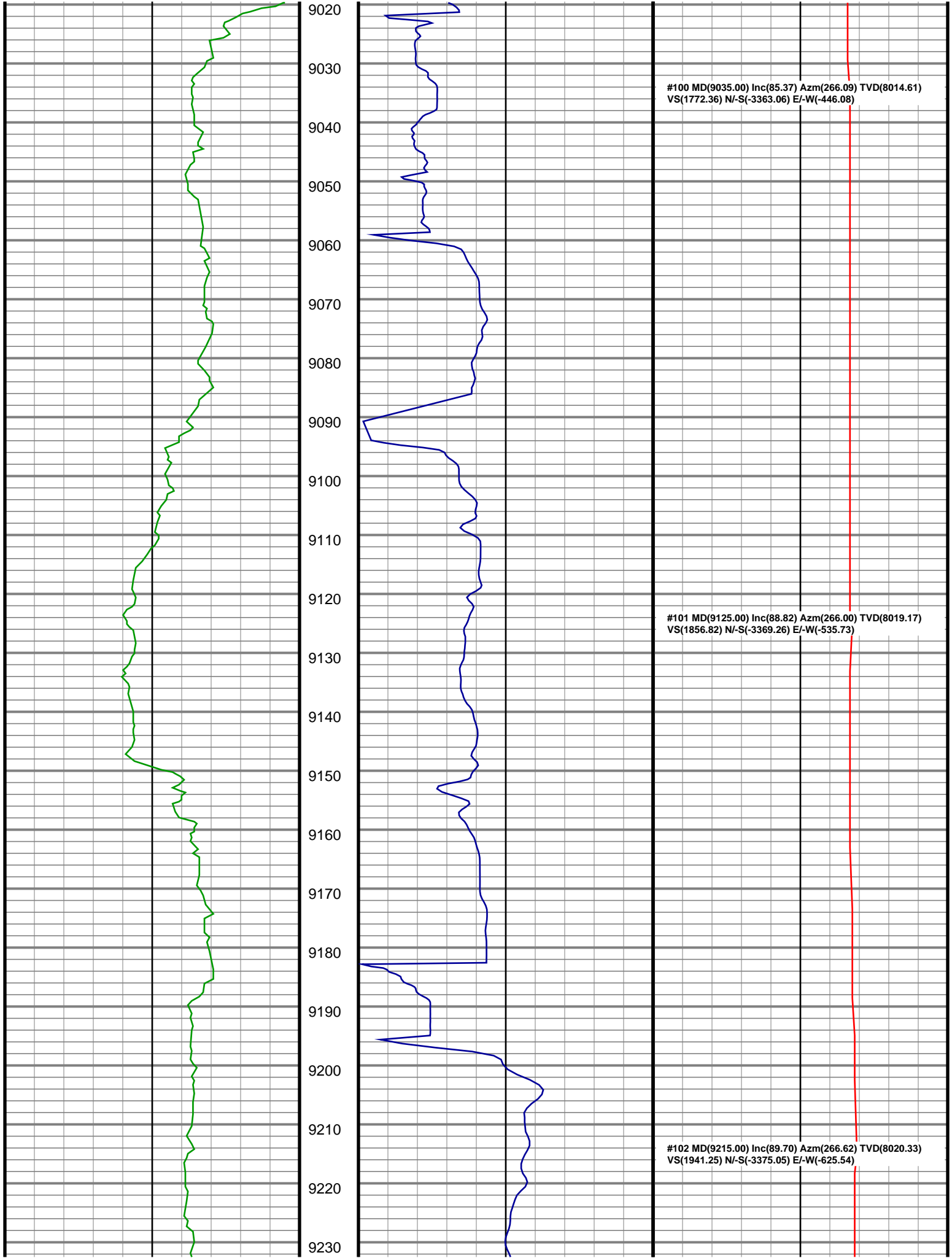


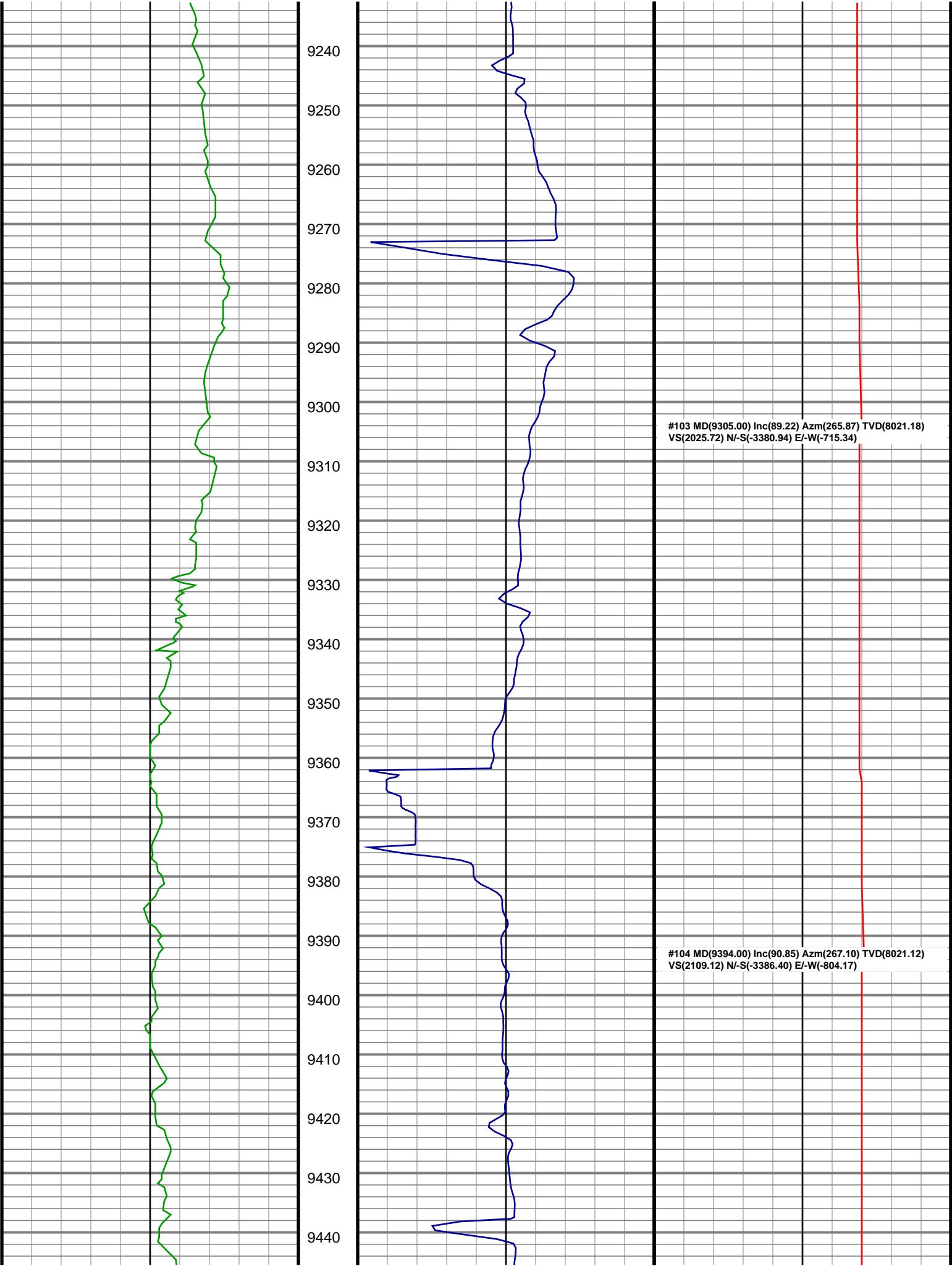


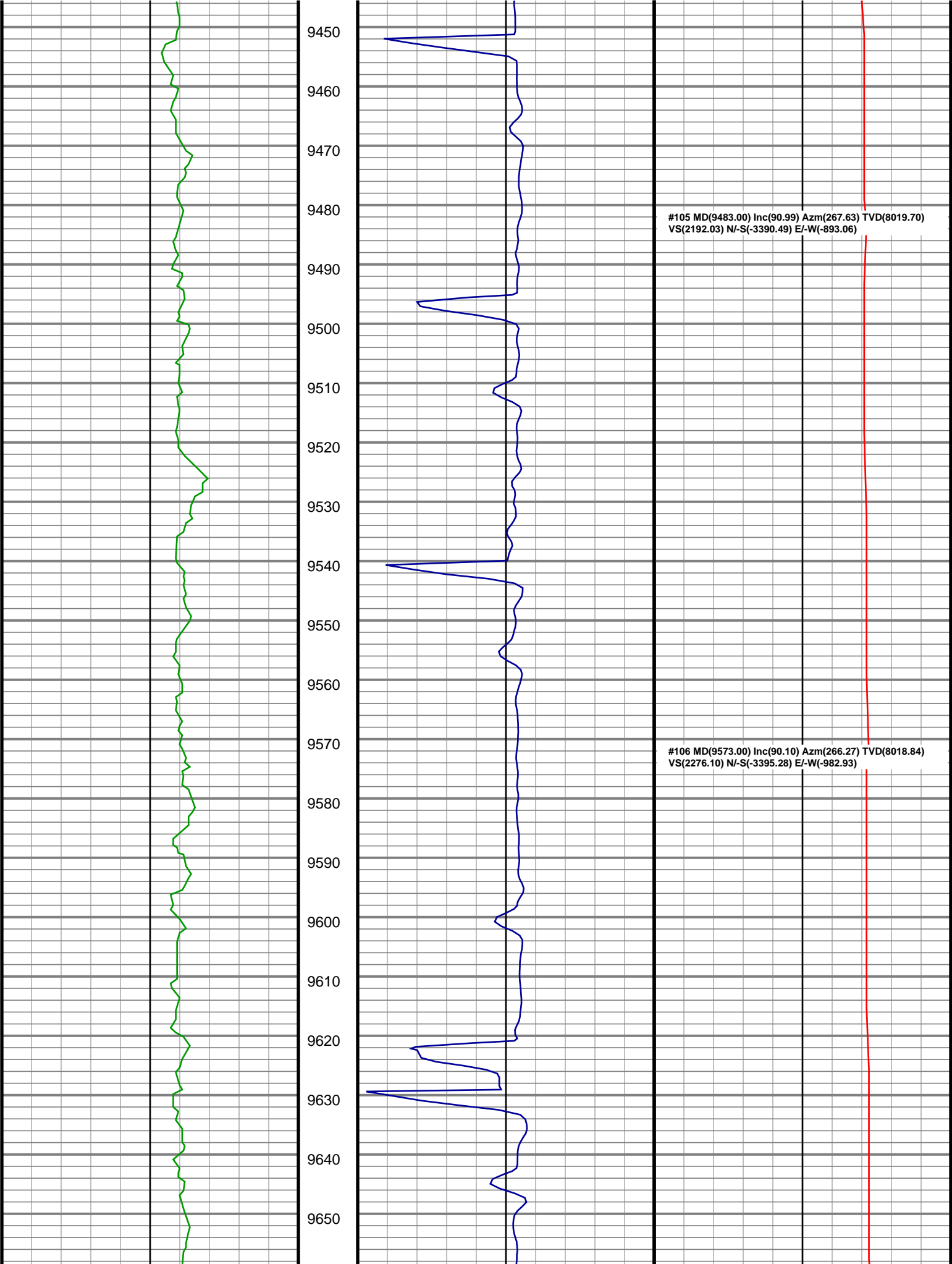


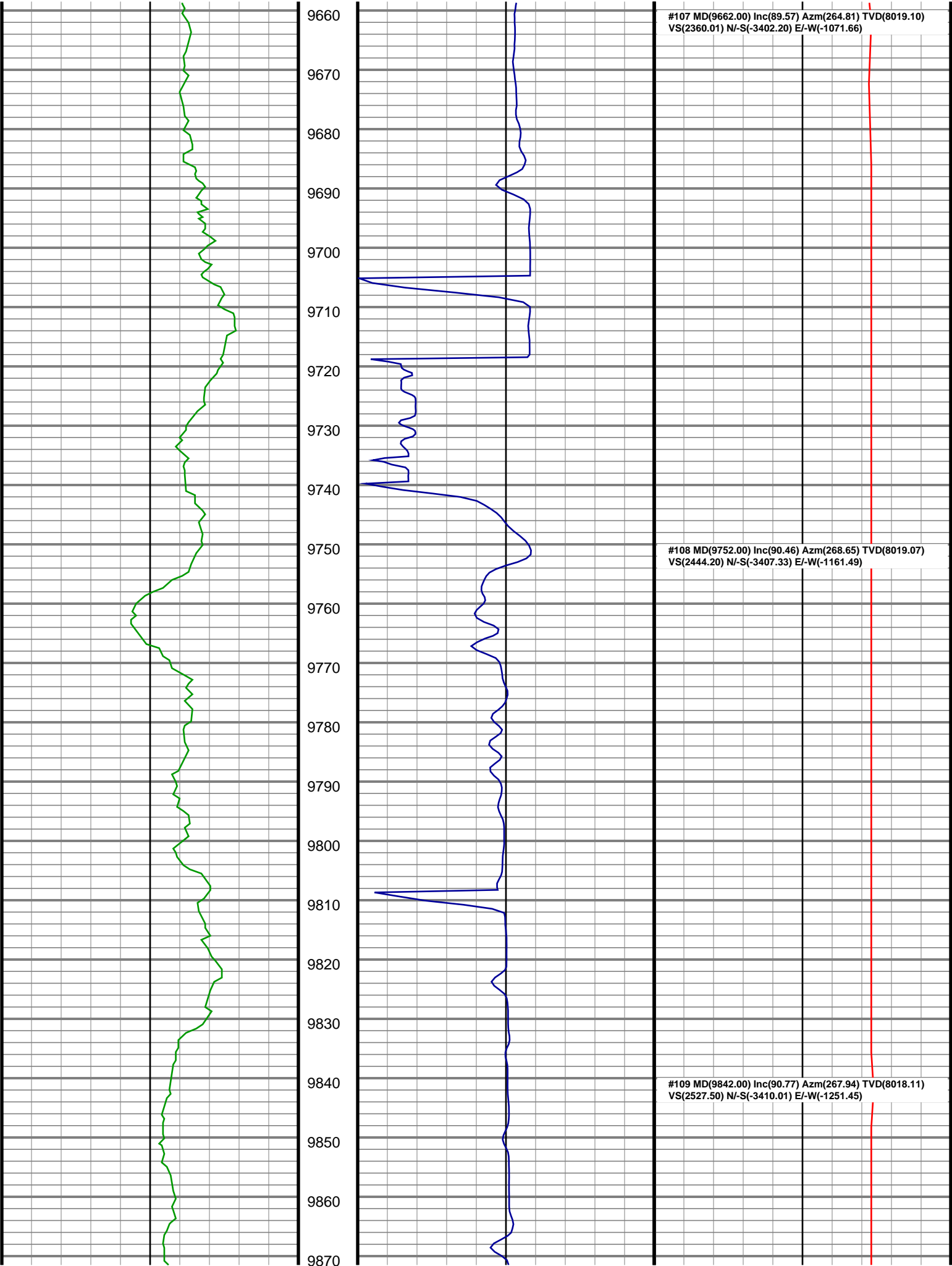


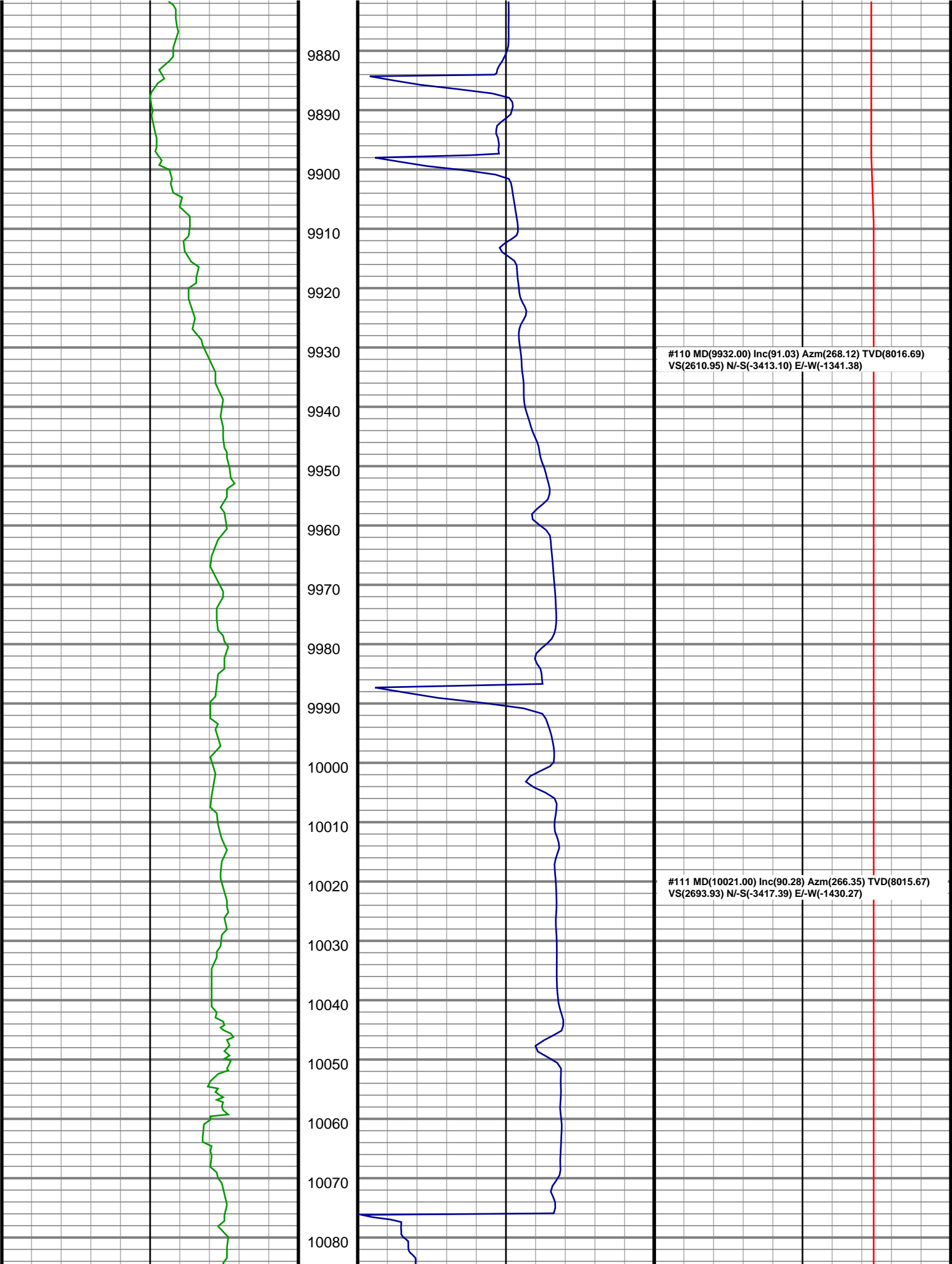


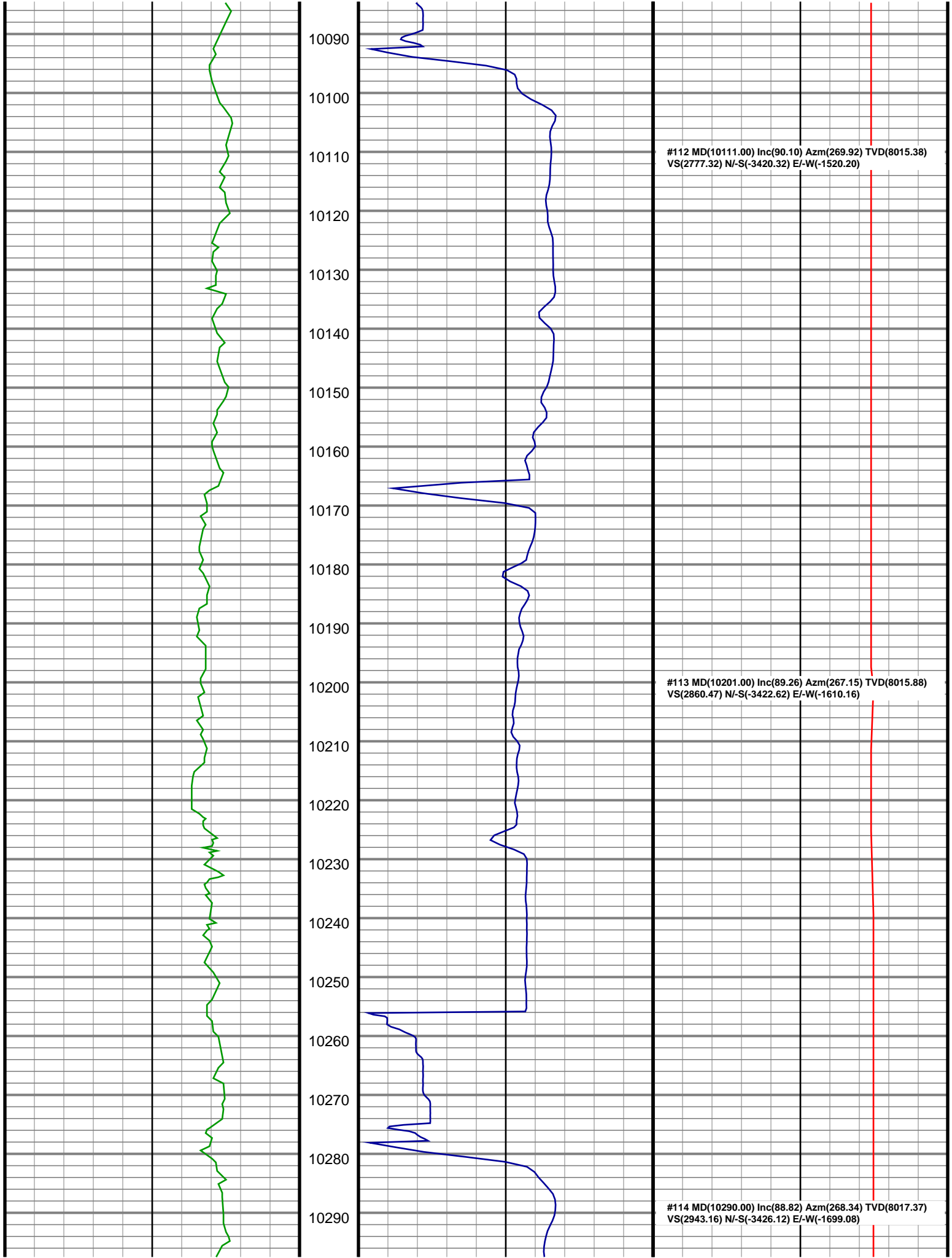


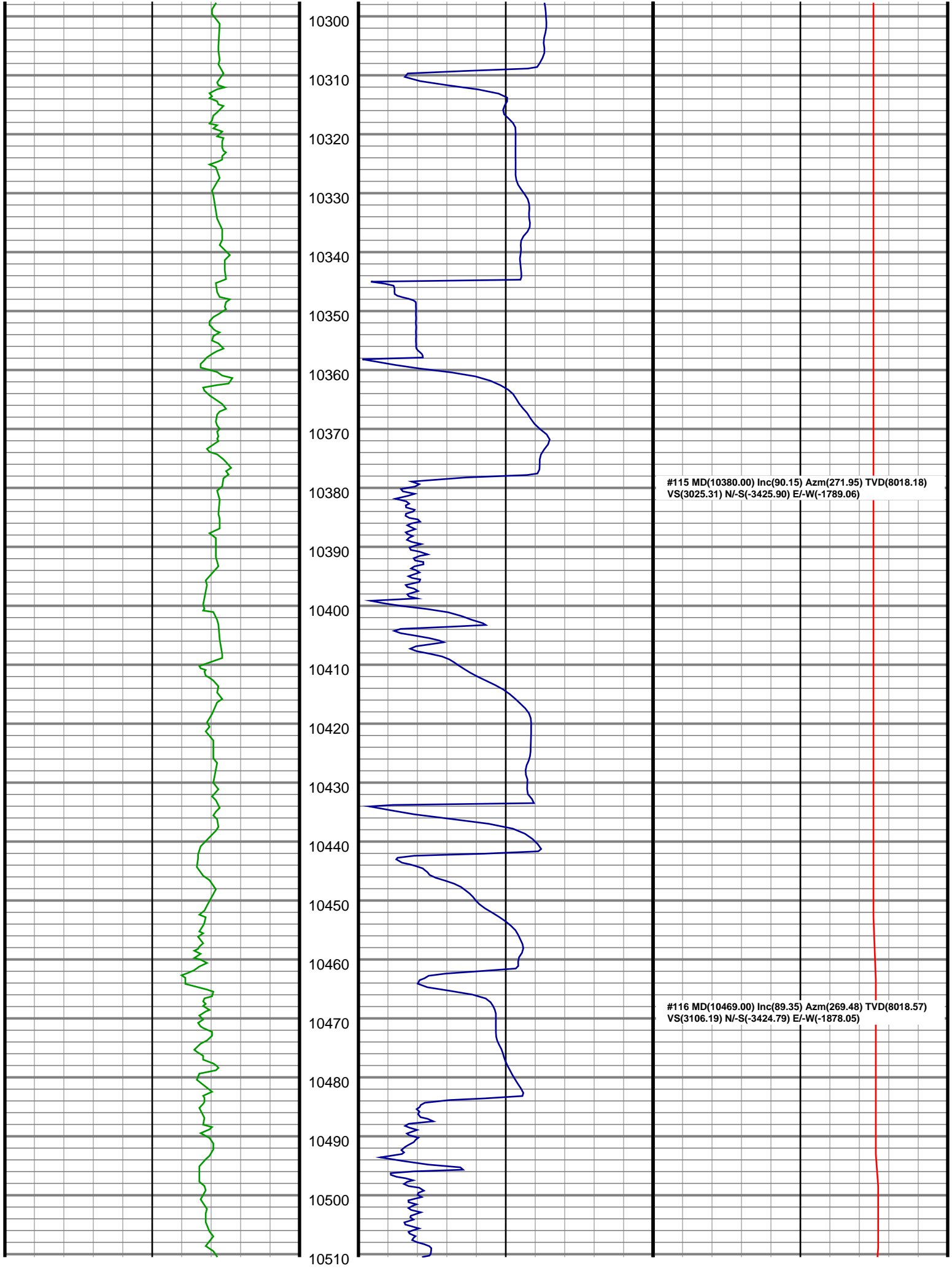


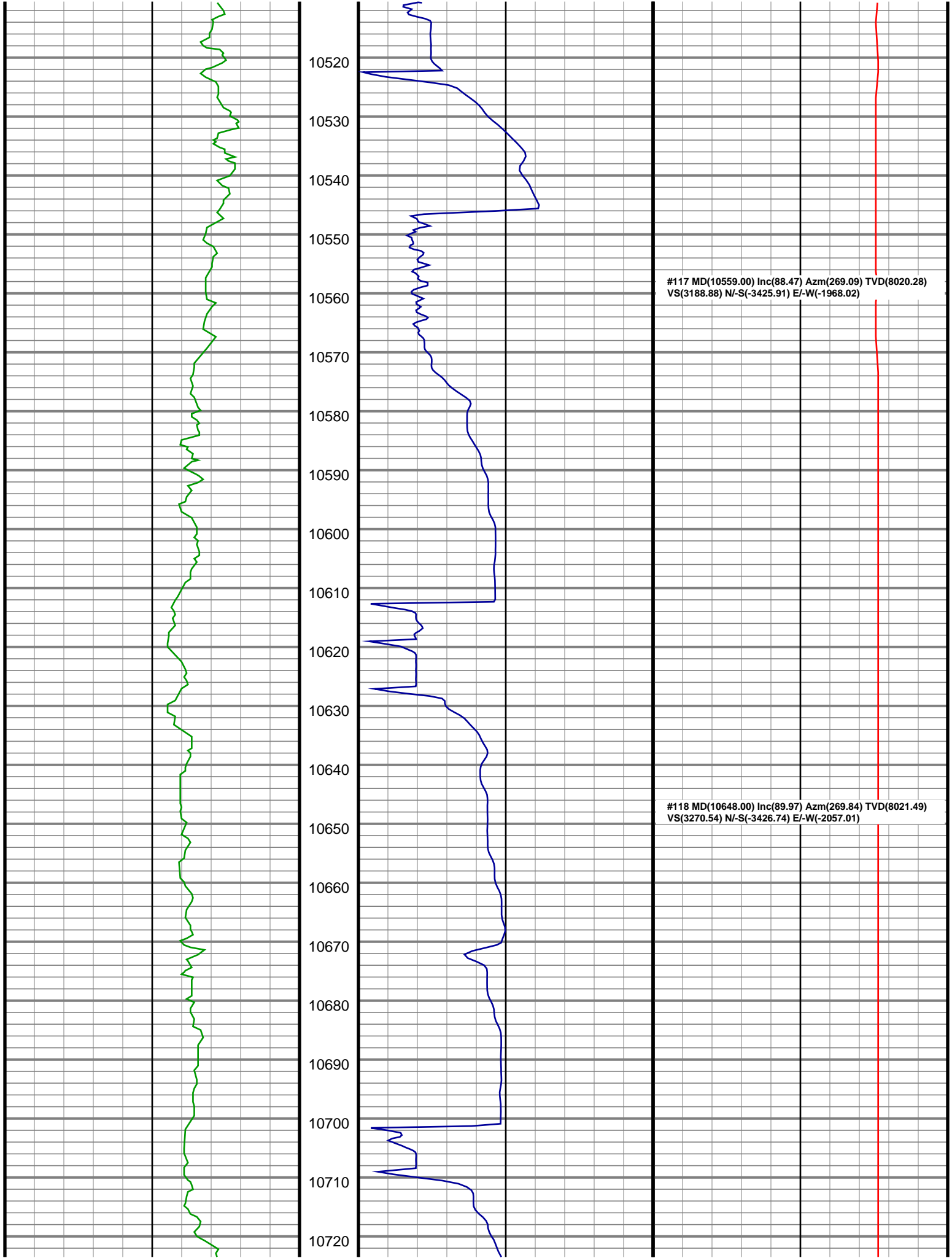







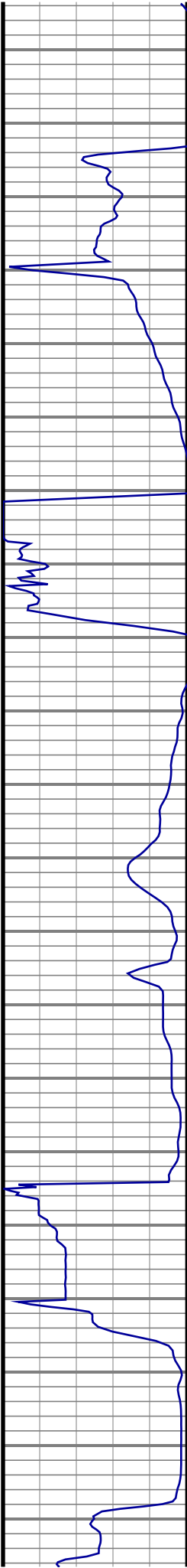








10730
10740
10750
10760
10770
10780
10790
10800
10810
10820
10830
10840
10850
10860
10870
10880
10890
10900
10910
10920
10930

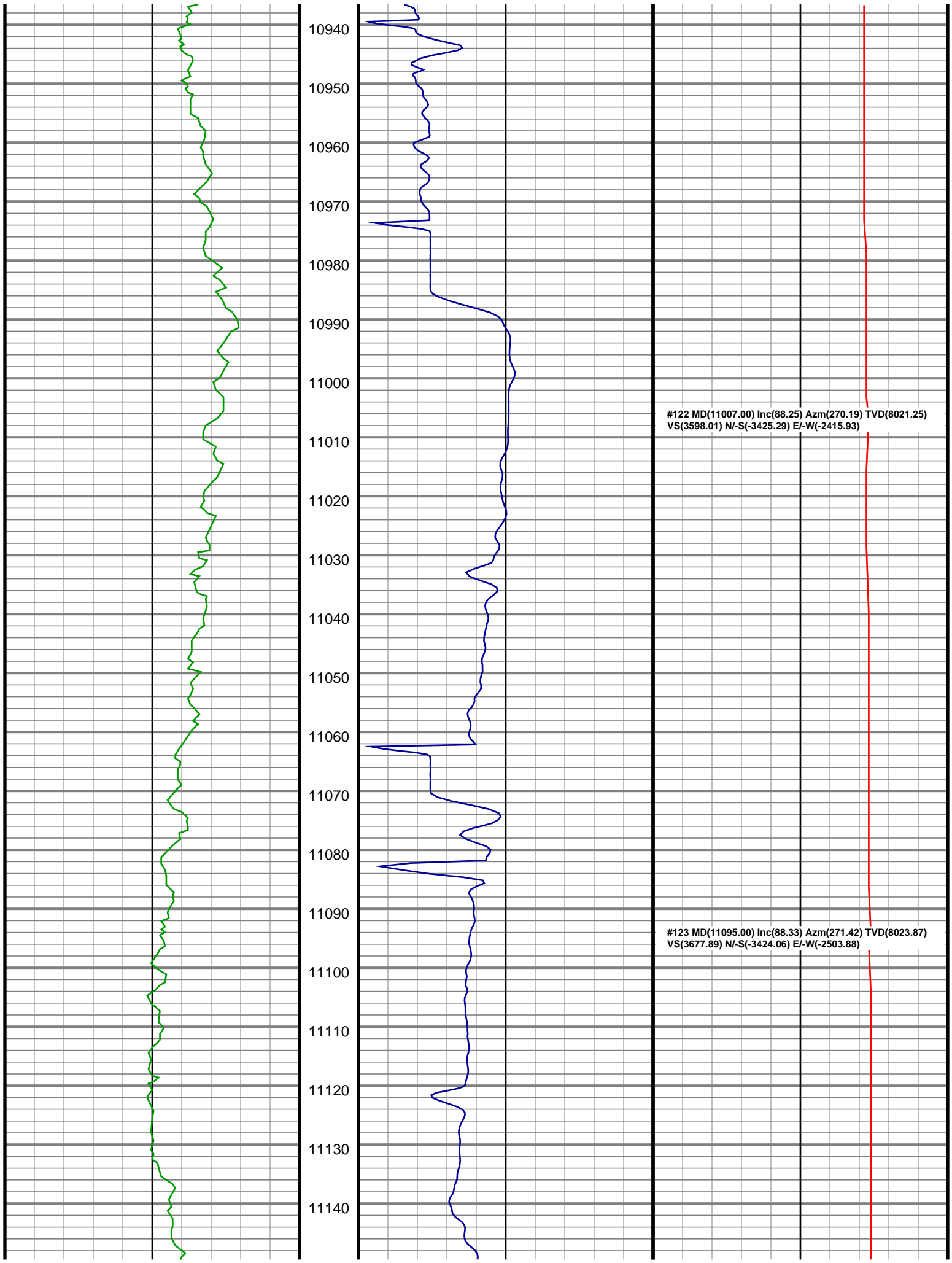


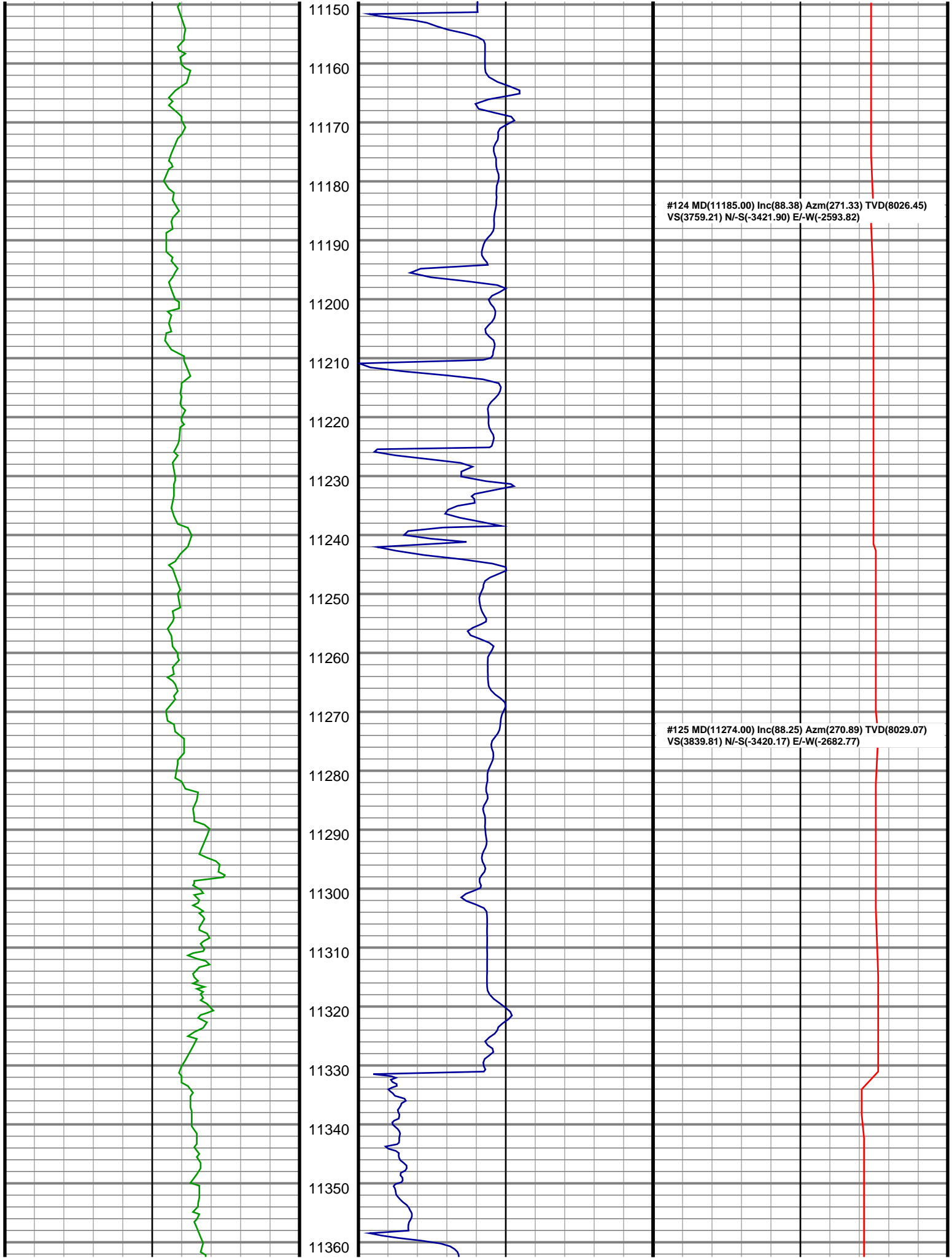
#119 MD(10738.00) Inc(90.90) Azm(270.67) TVD(8020.81)
VS(3352.63) N/-S(-3426.34) E/-W(-2147.00)

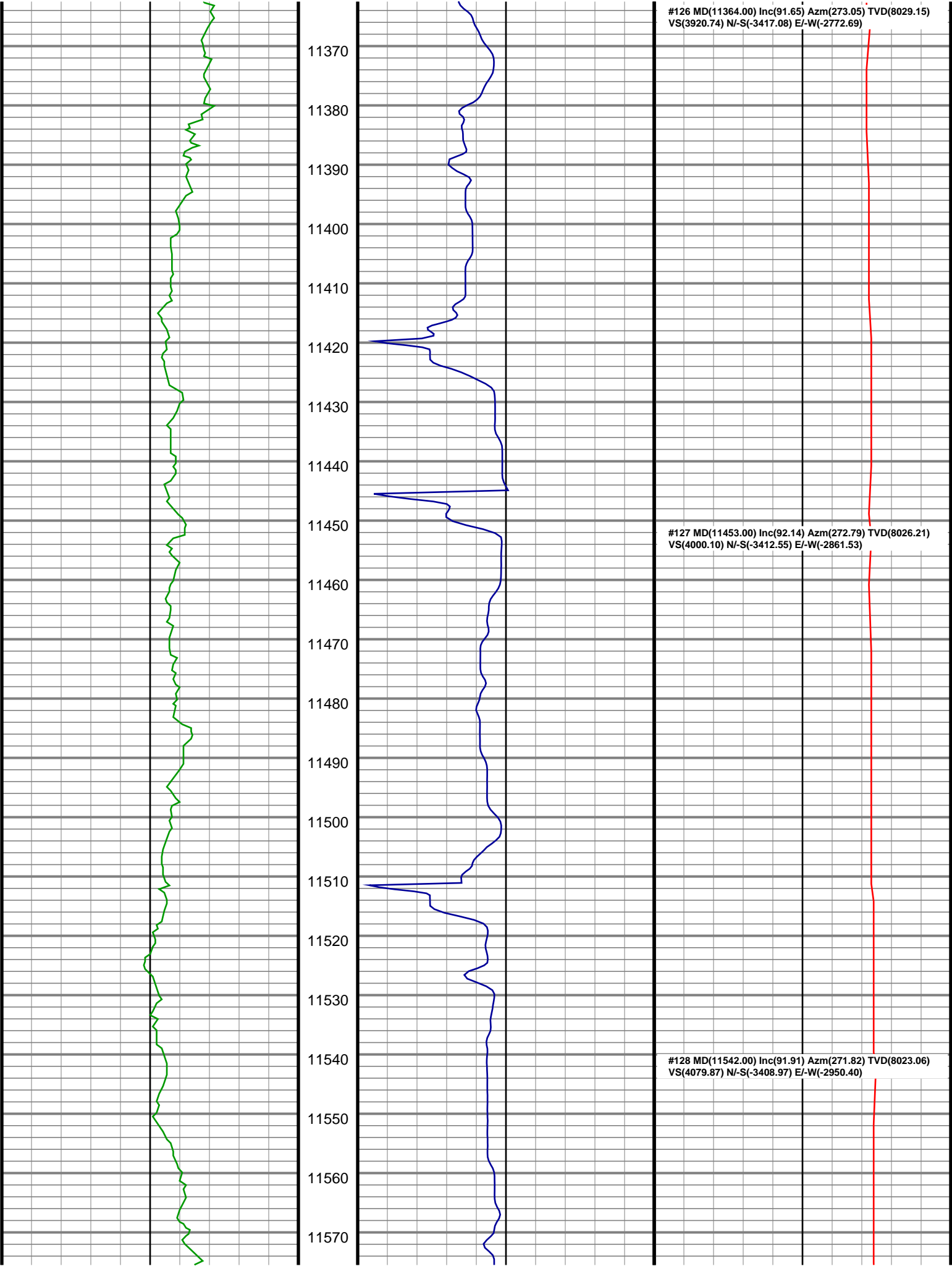
#120 MD(10827.00) Inc(91.52) Azm(270.01) TVD(8018.93)
VS(3433.74) N/-S(-3425.81) E/-W(-2235.98)

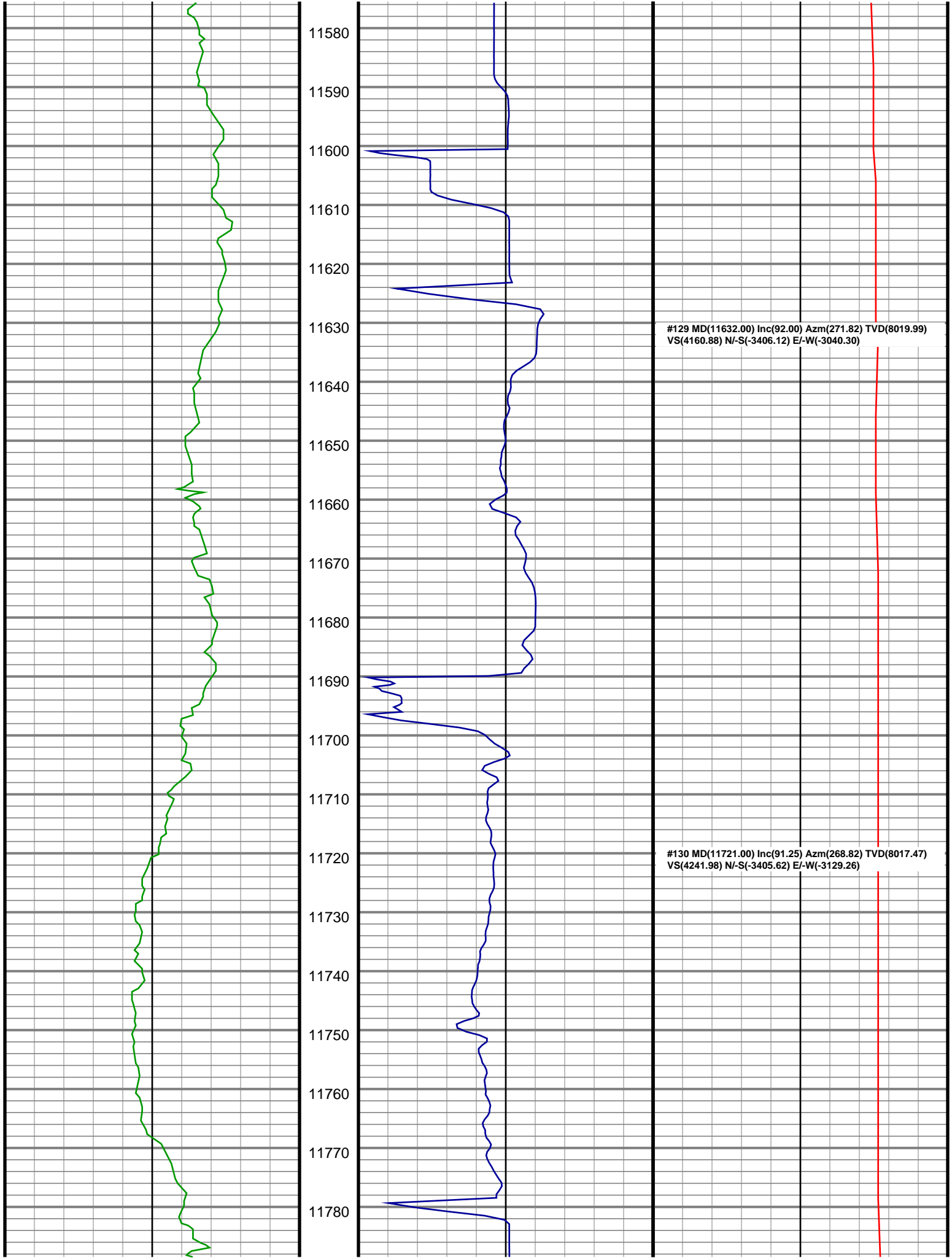
#121 MD(10917.00) Inc(88.64) Azm(270.23) TVD(8018.80)
VS(3515.92) N/-S(-3425.62) E/-W(-2325.97)

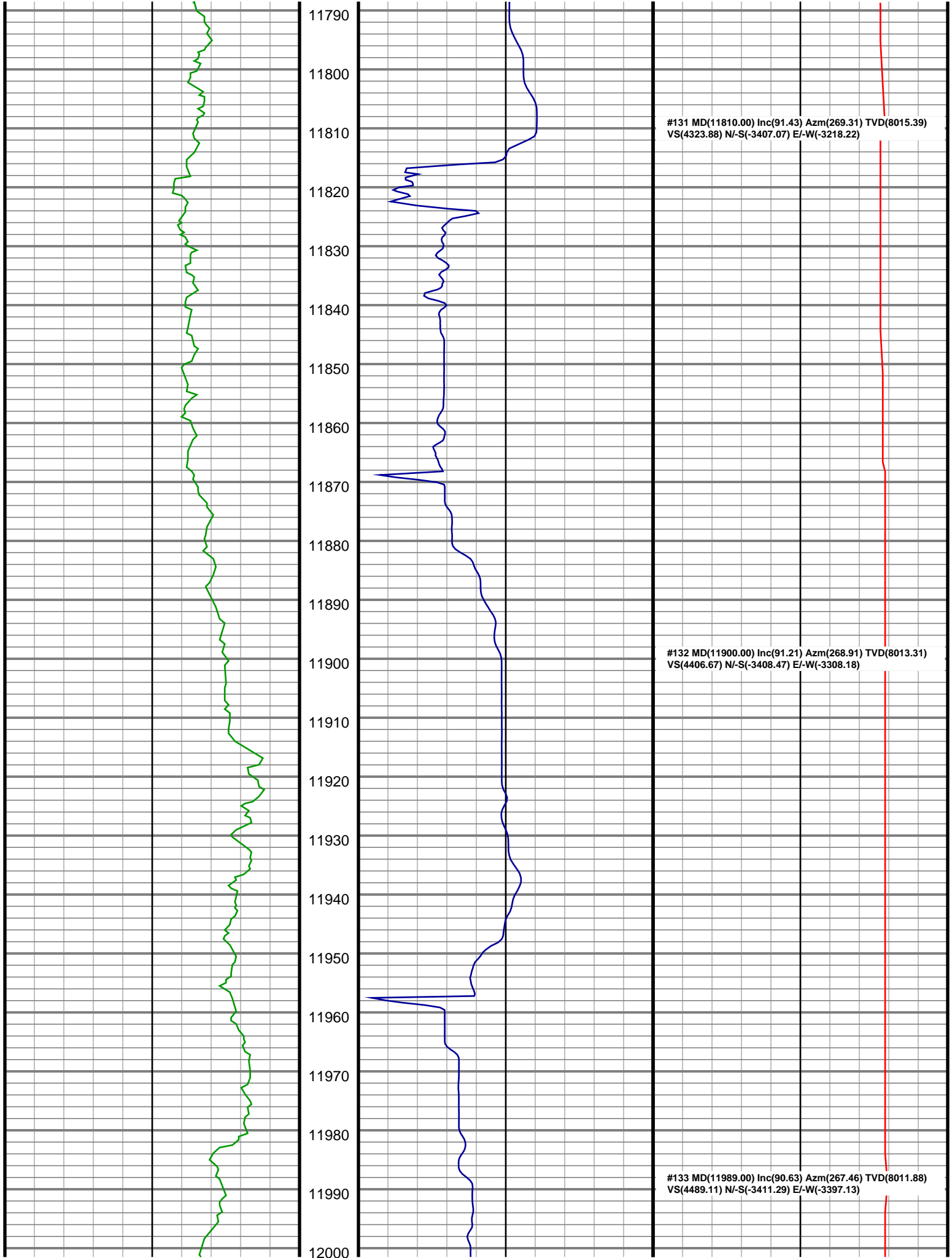








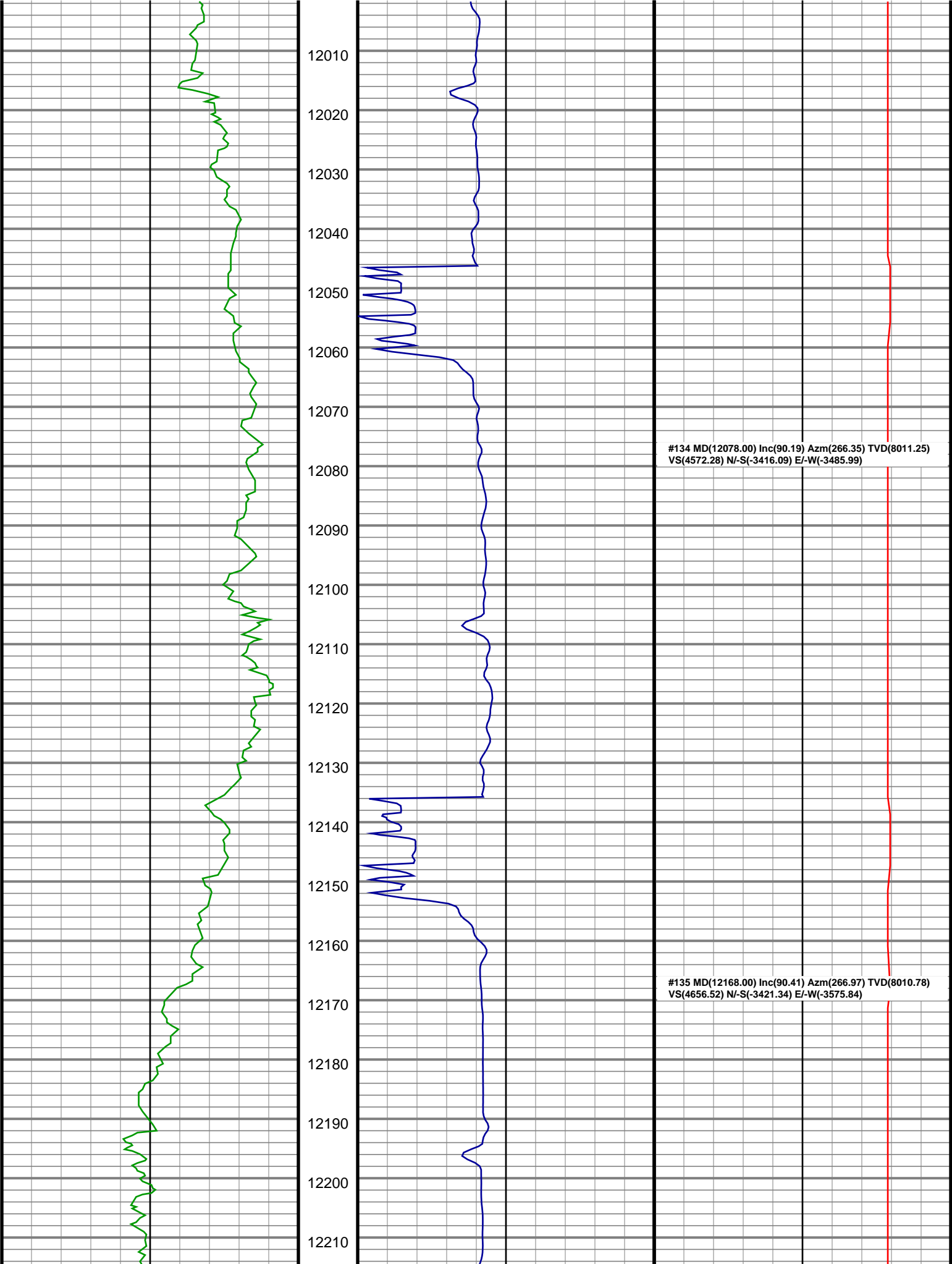


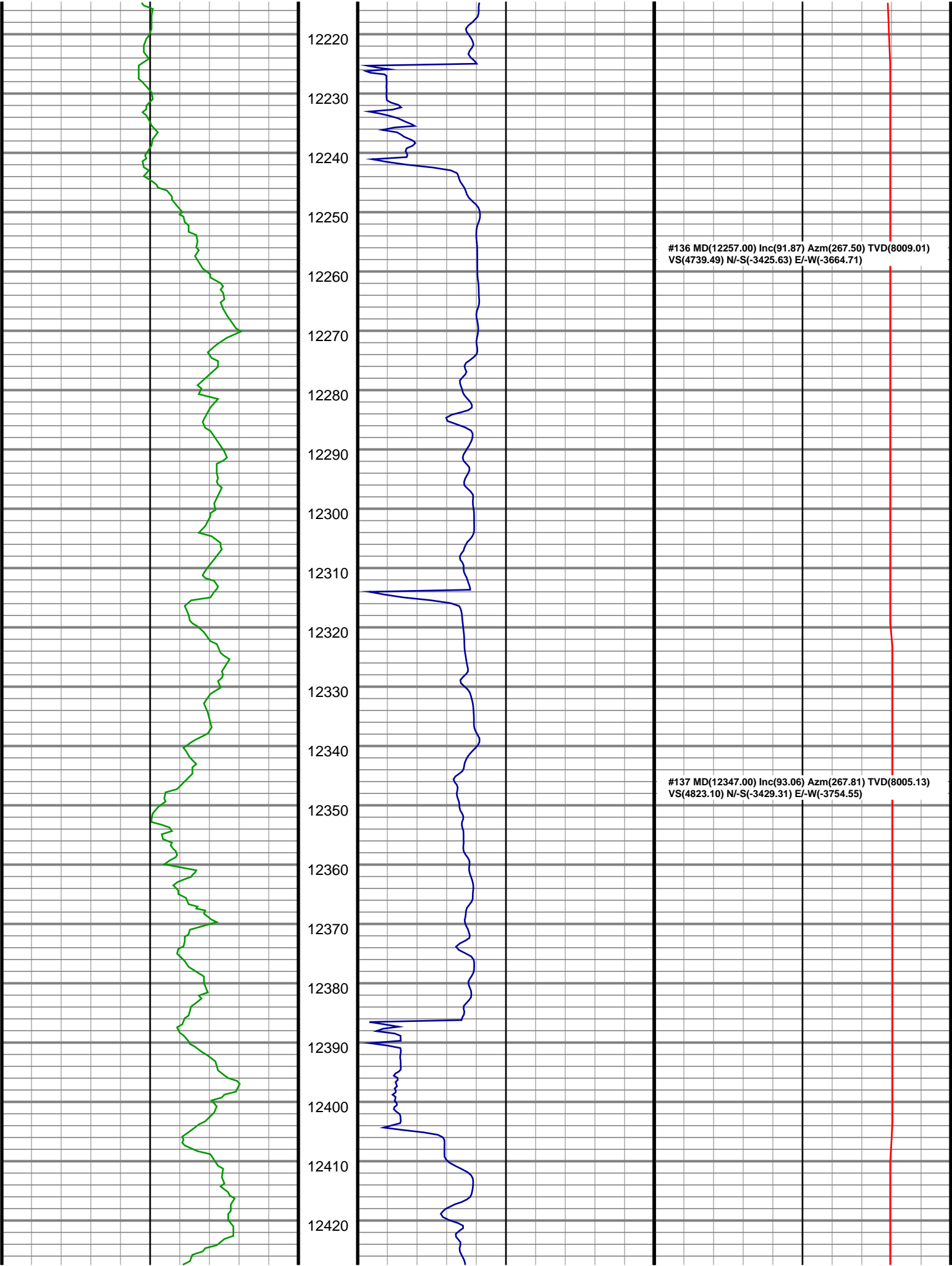


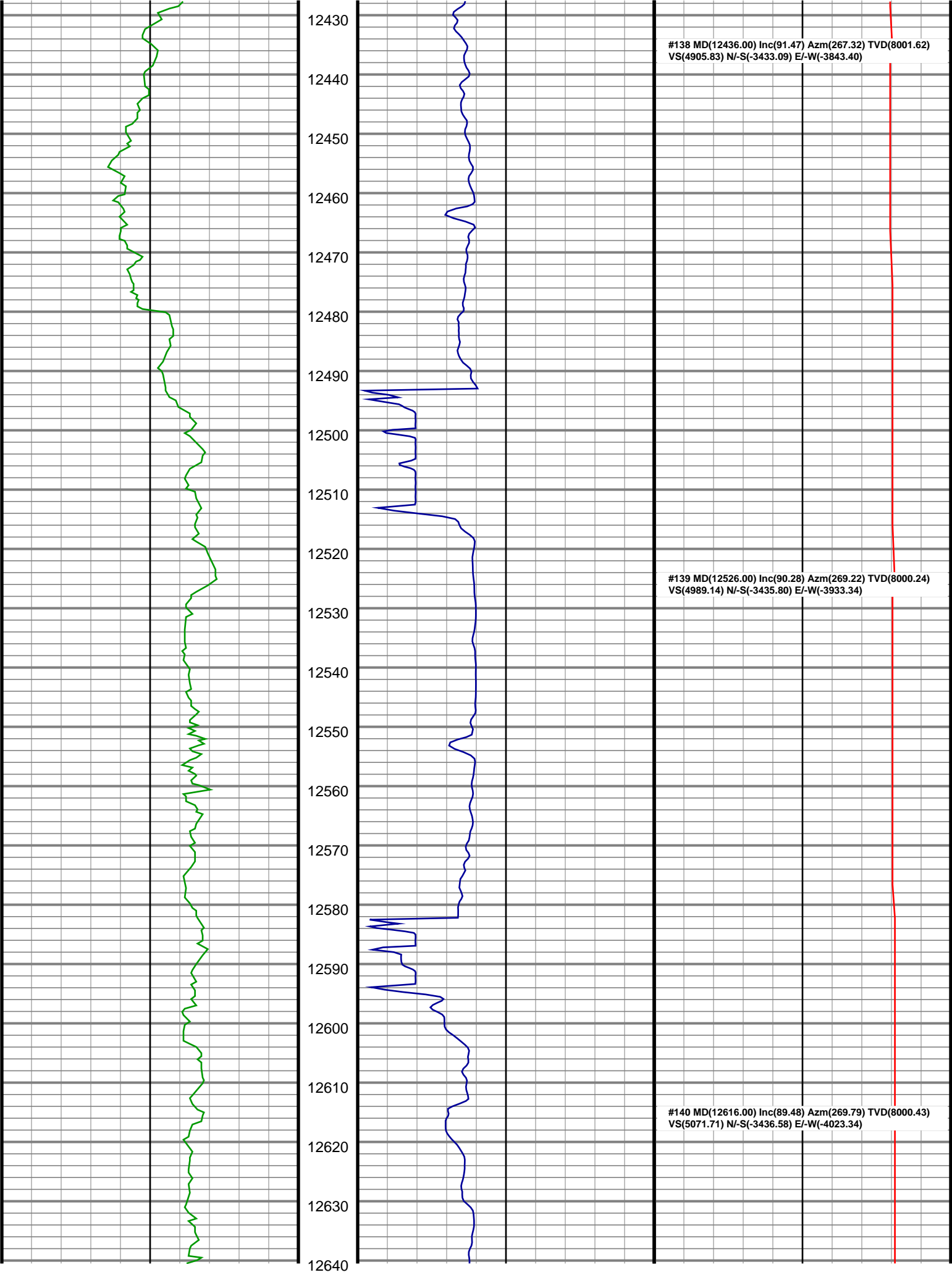
#131 MD(11810.00) Inc(91.43) Azm(269.31) TVD(8015.39)
VS(4323.88) N/-S(-3407.07) E/-W(-3218.22)

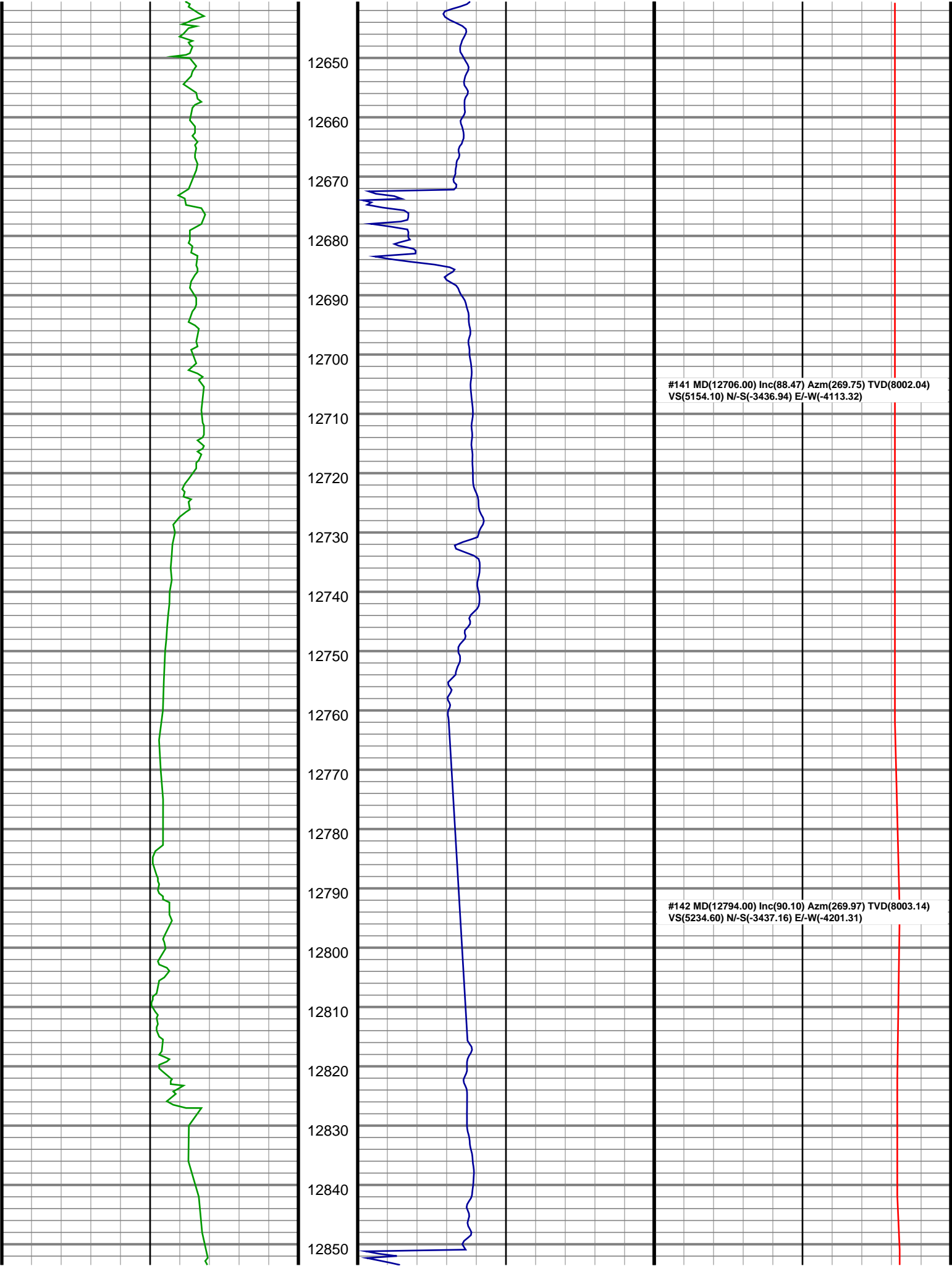
#132 MD(11900.00) Inc(91.21) Azm(268.91) TVD(8013.31)
VS(4406.67) N/-S(-3408.47) E/-W(-3308.18)

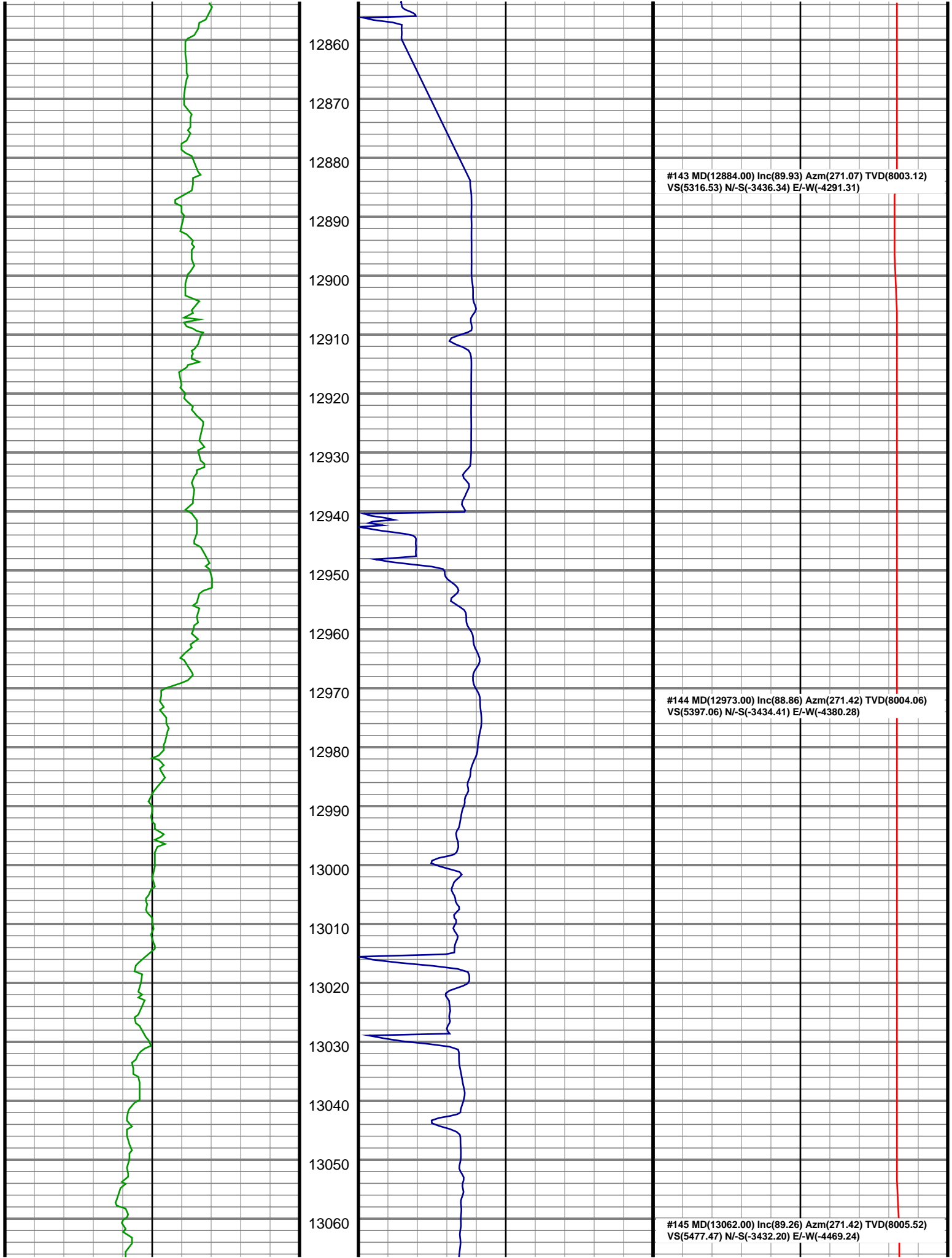
#133 MD(11989.00) Inc(90.63) Azm(267.46) TVD(8011.88)
VS(4489.11) N/-S(-3411.29) E/-W(-3397.13)

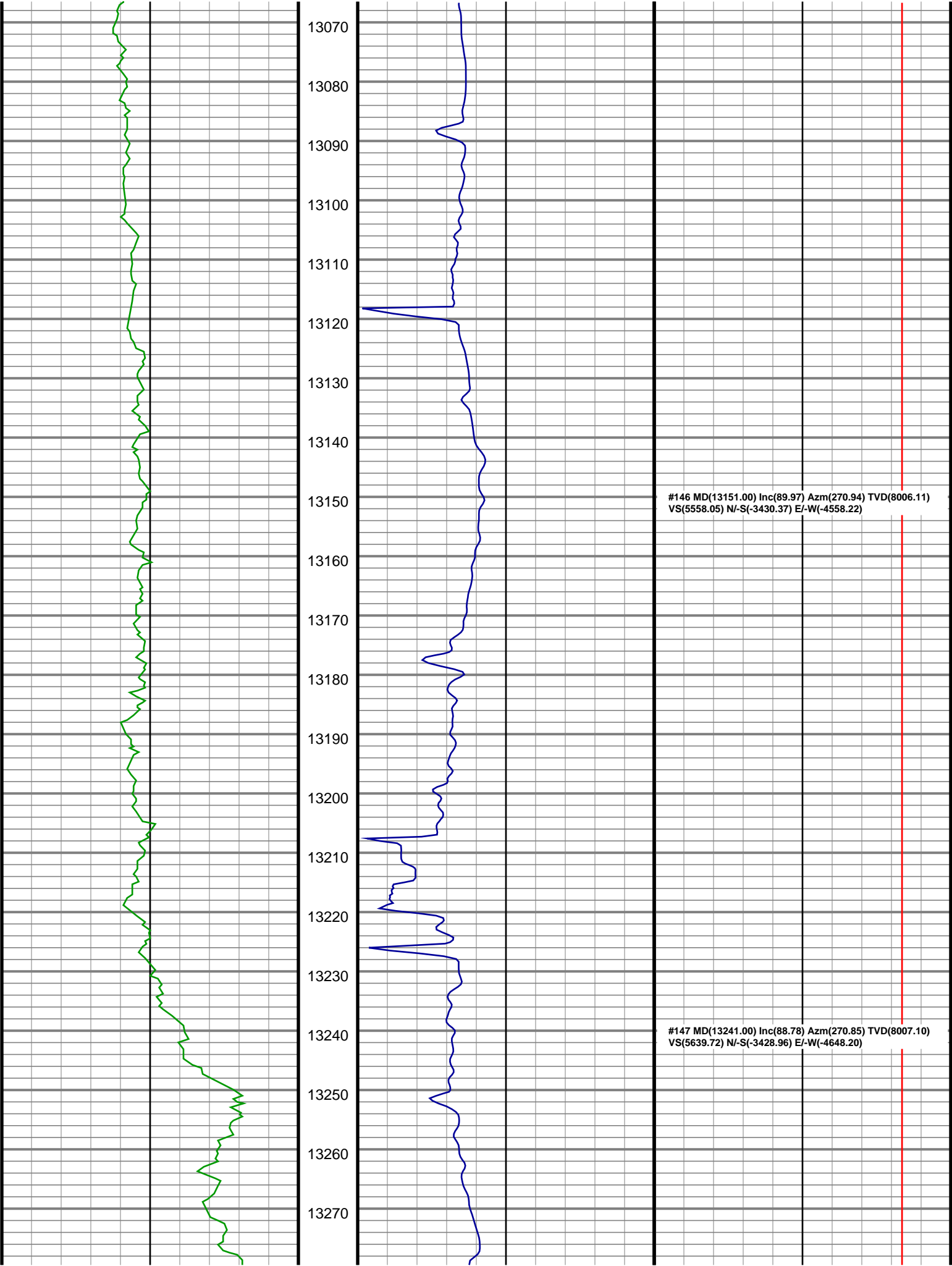


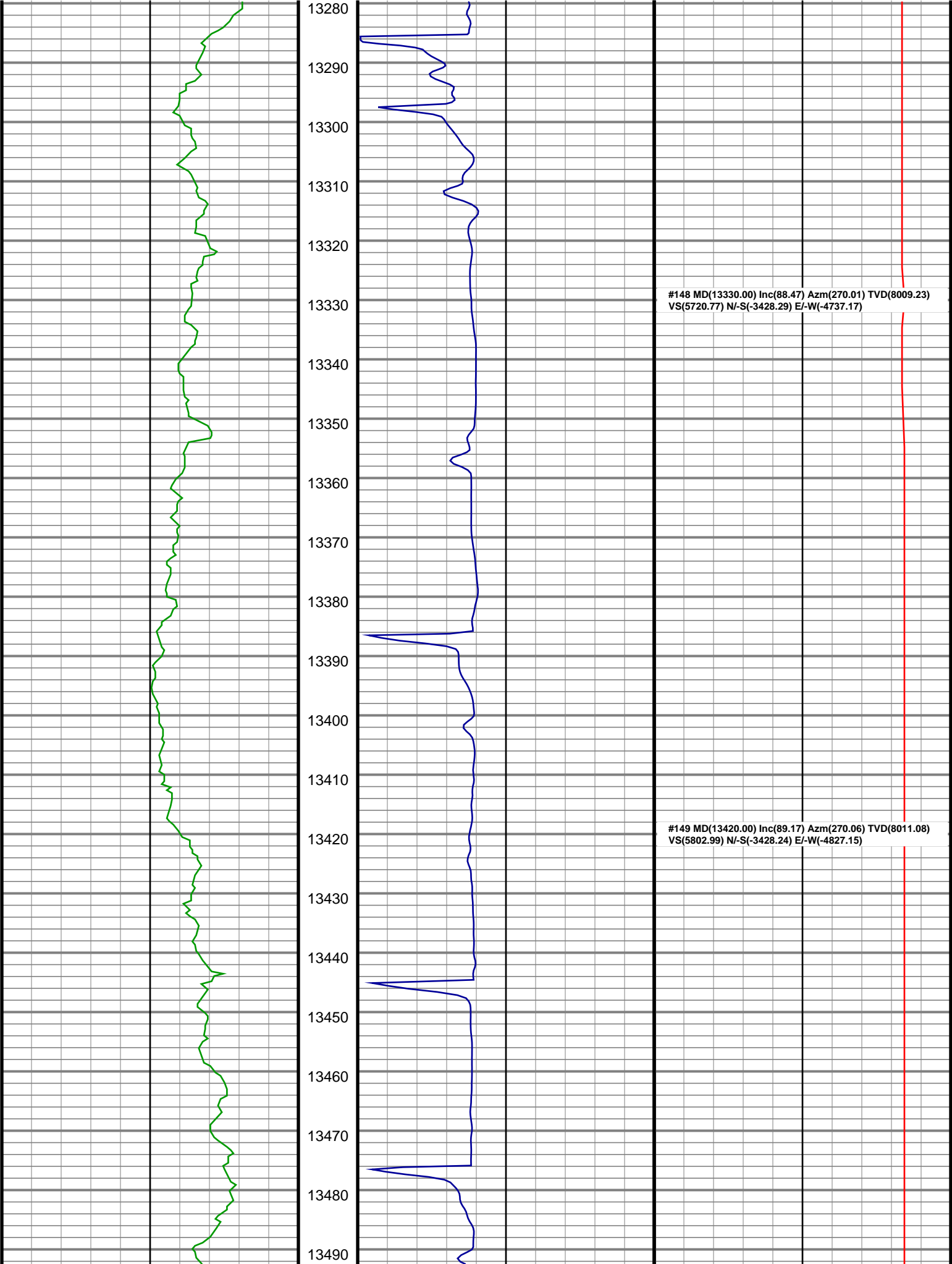


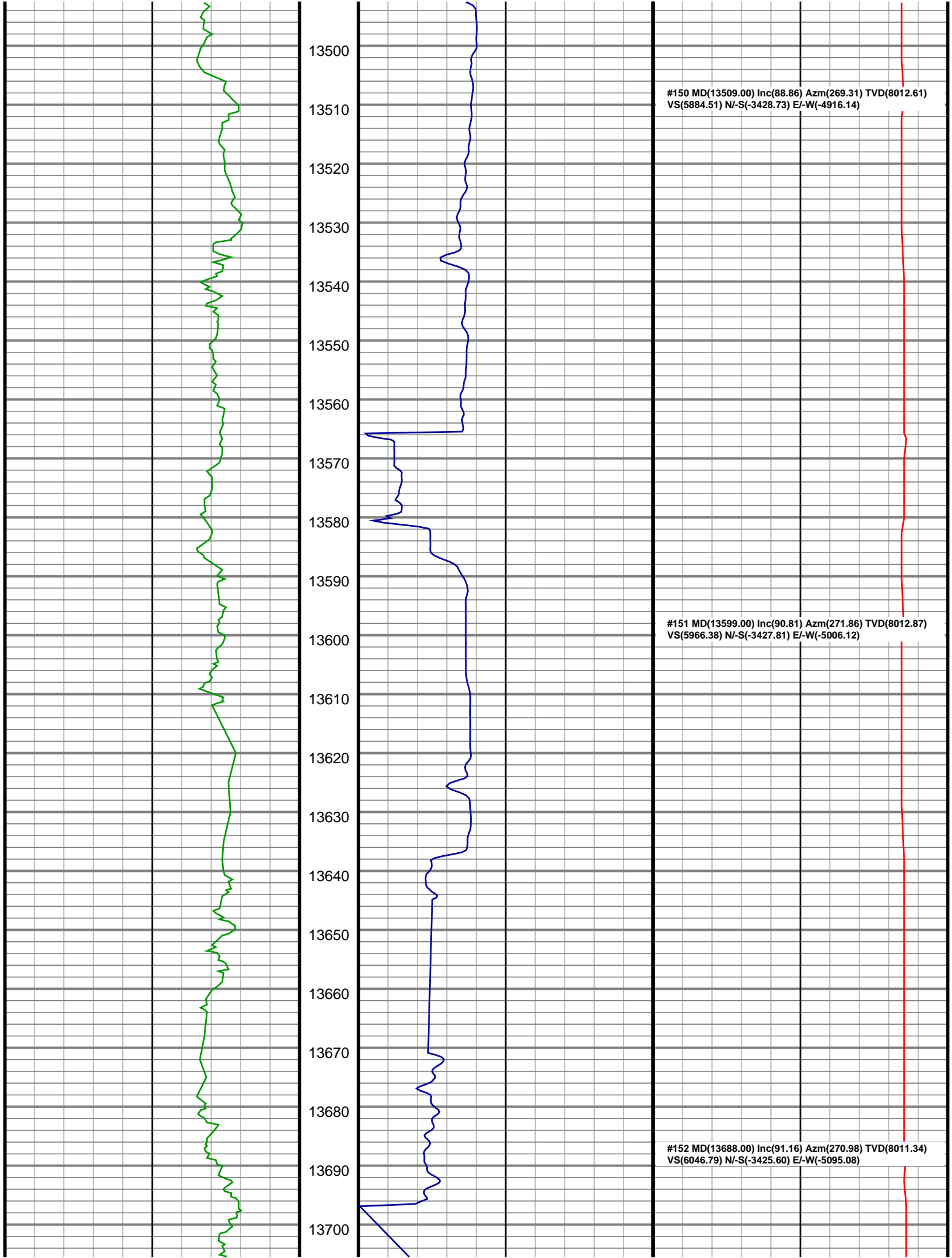


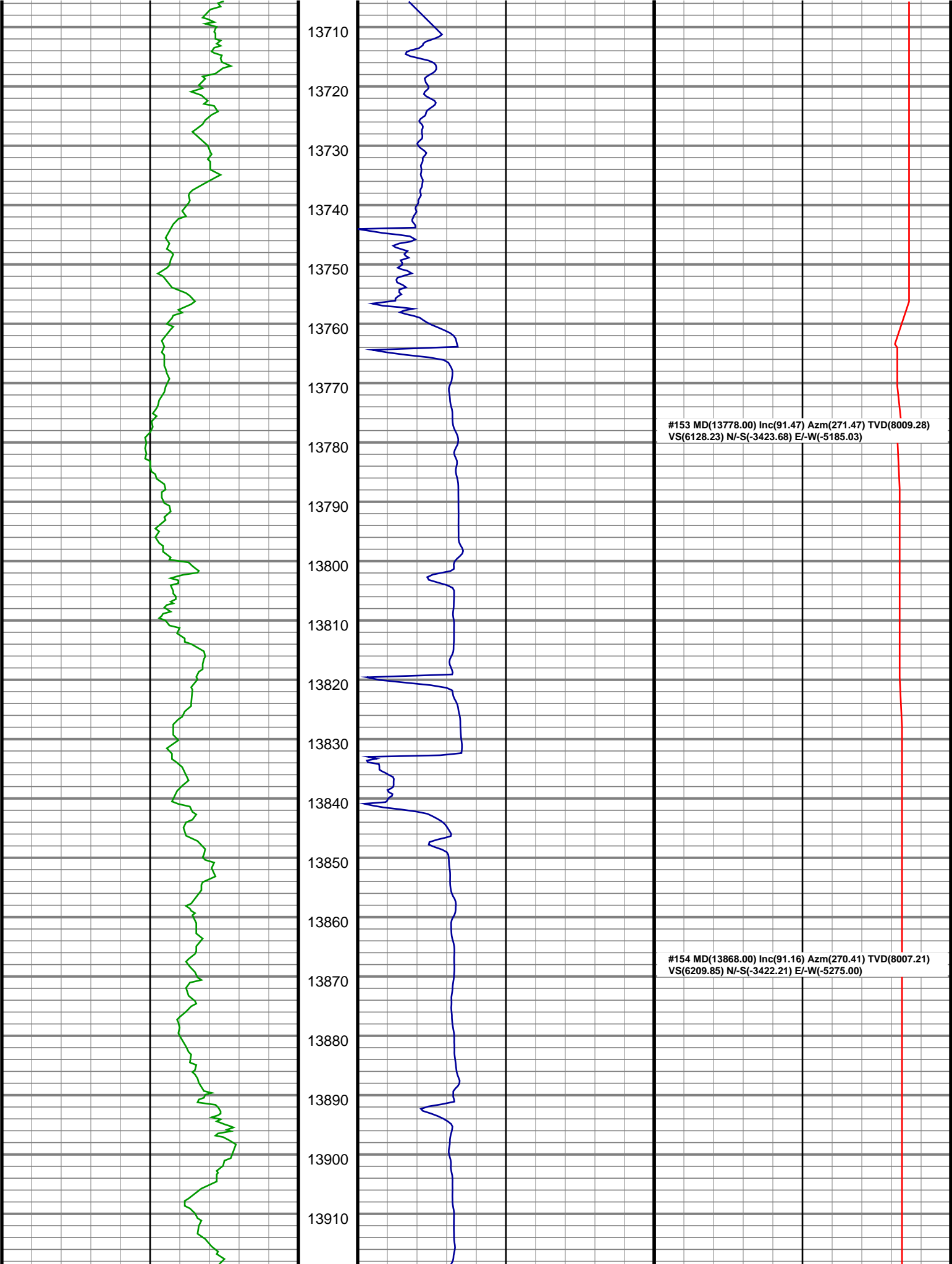


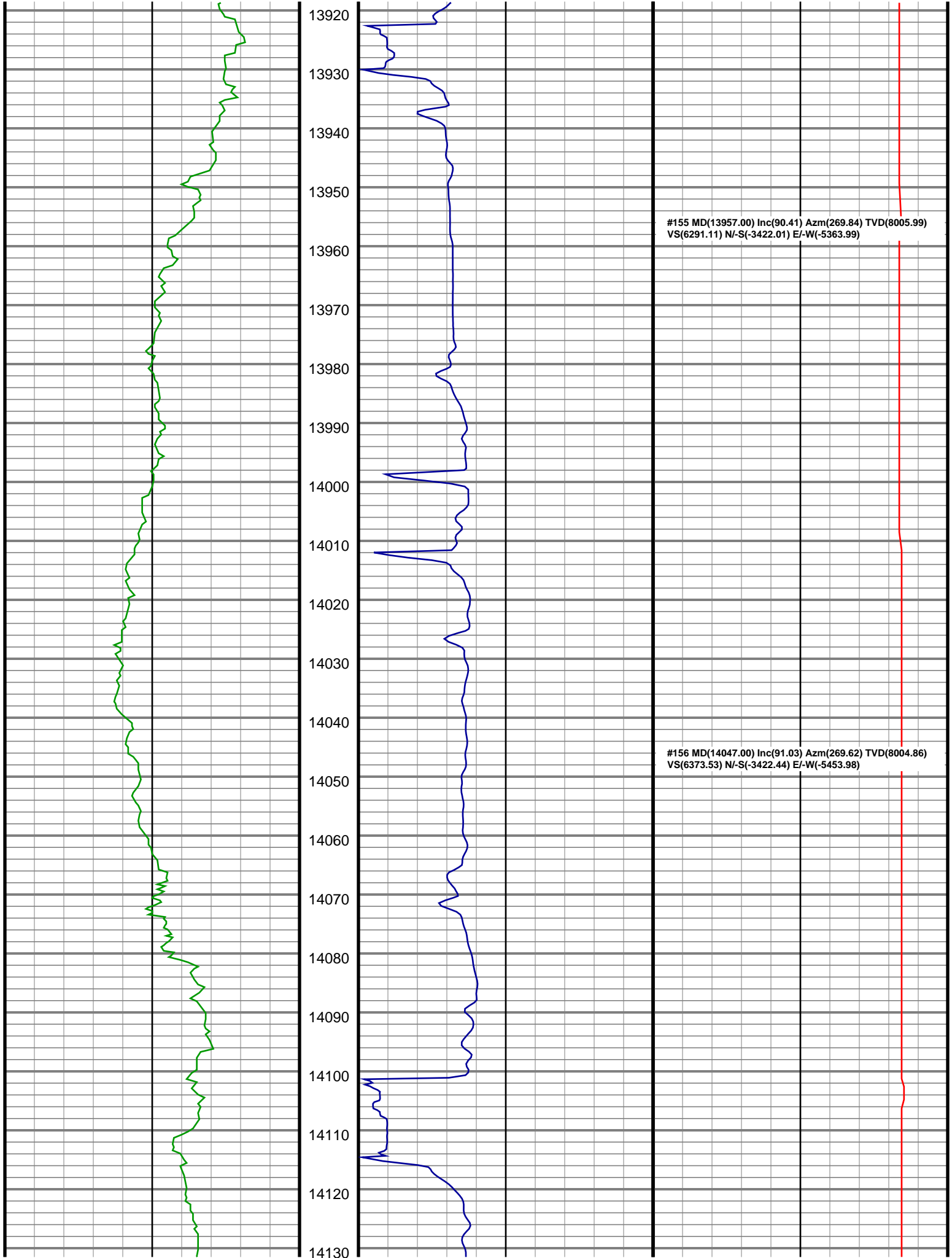


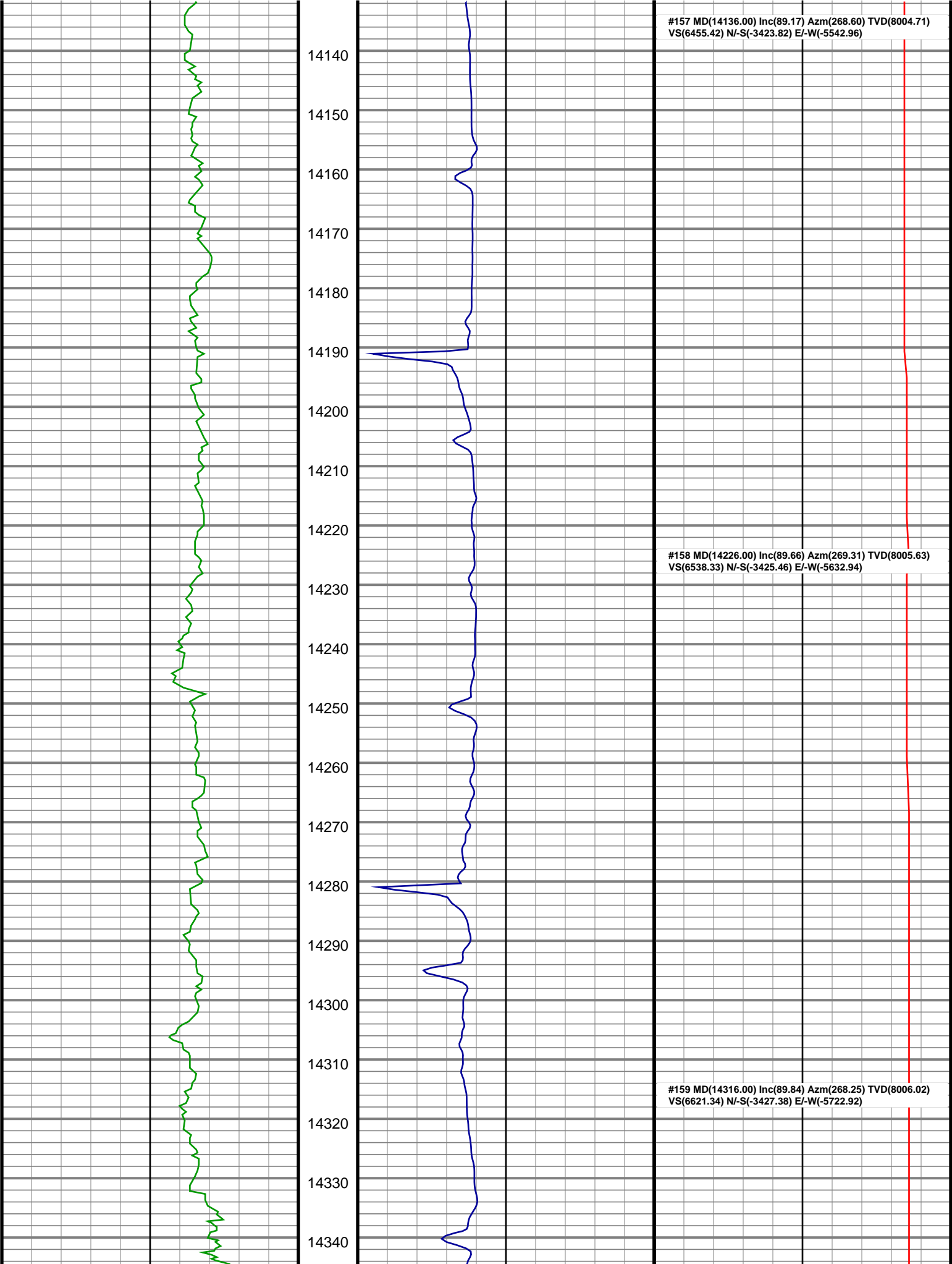


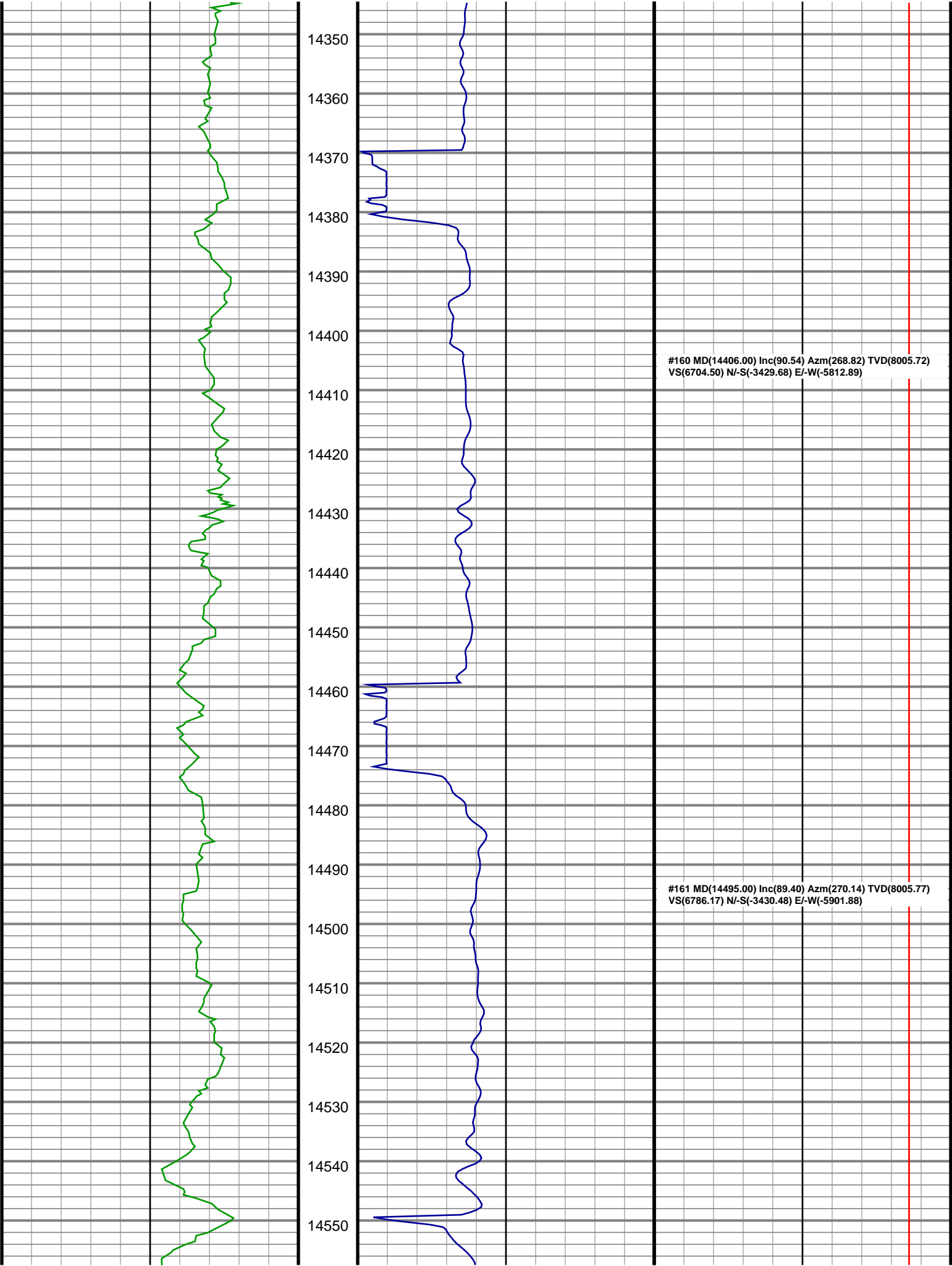


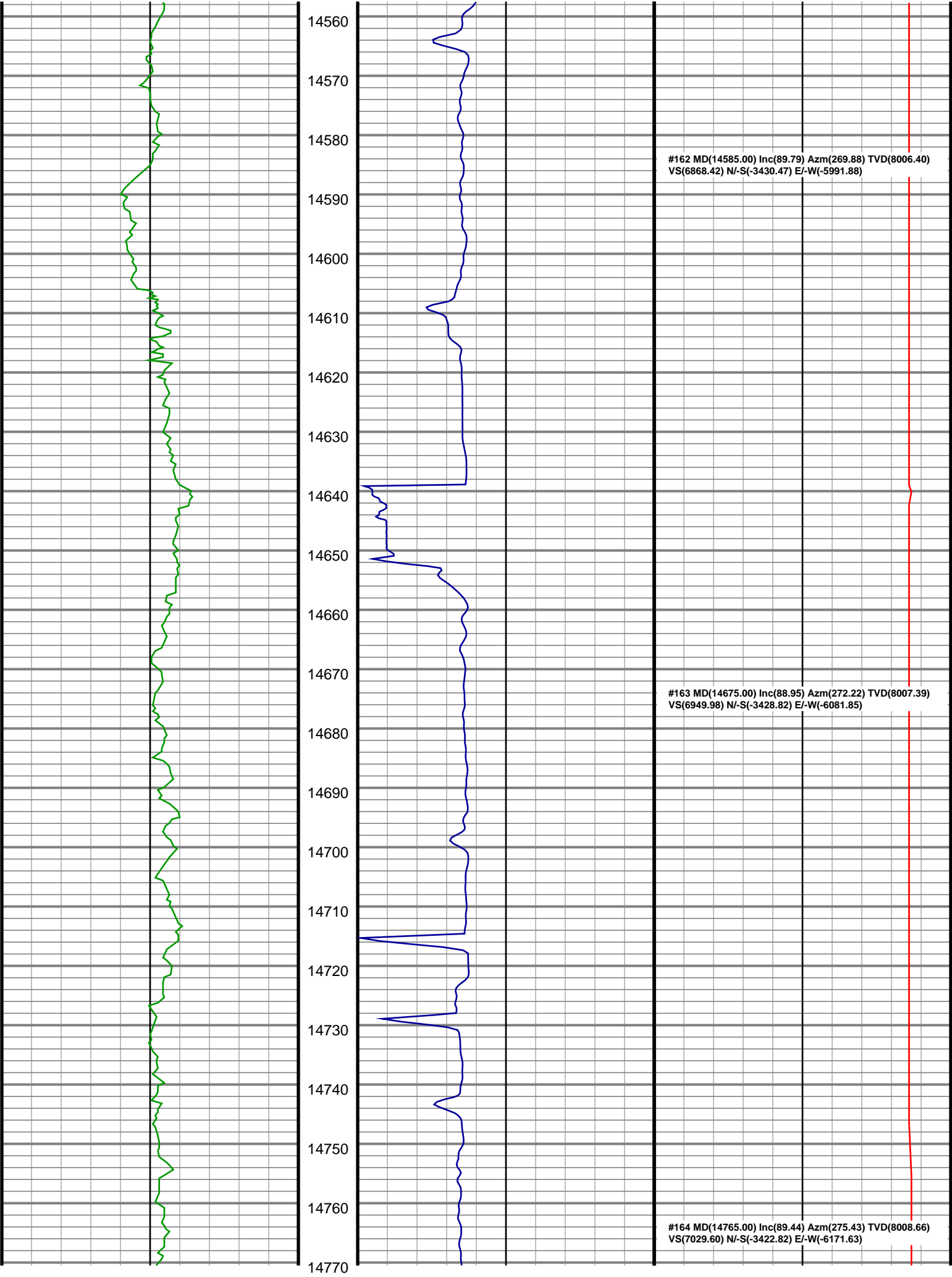
















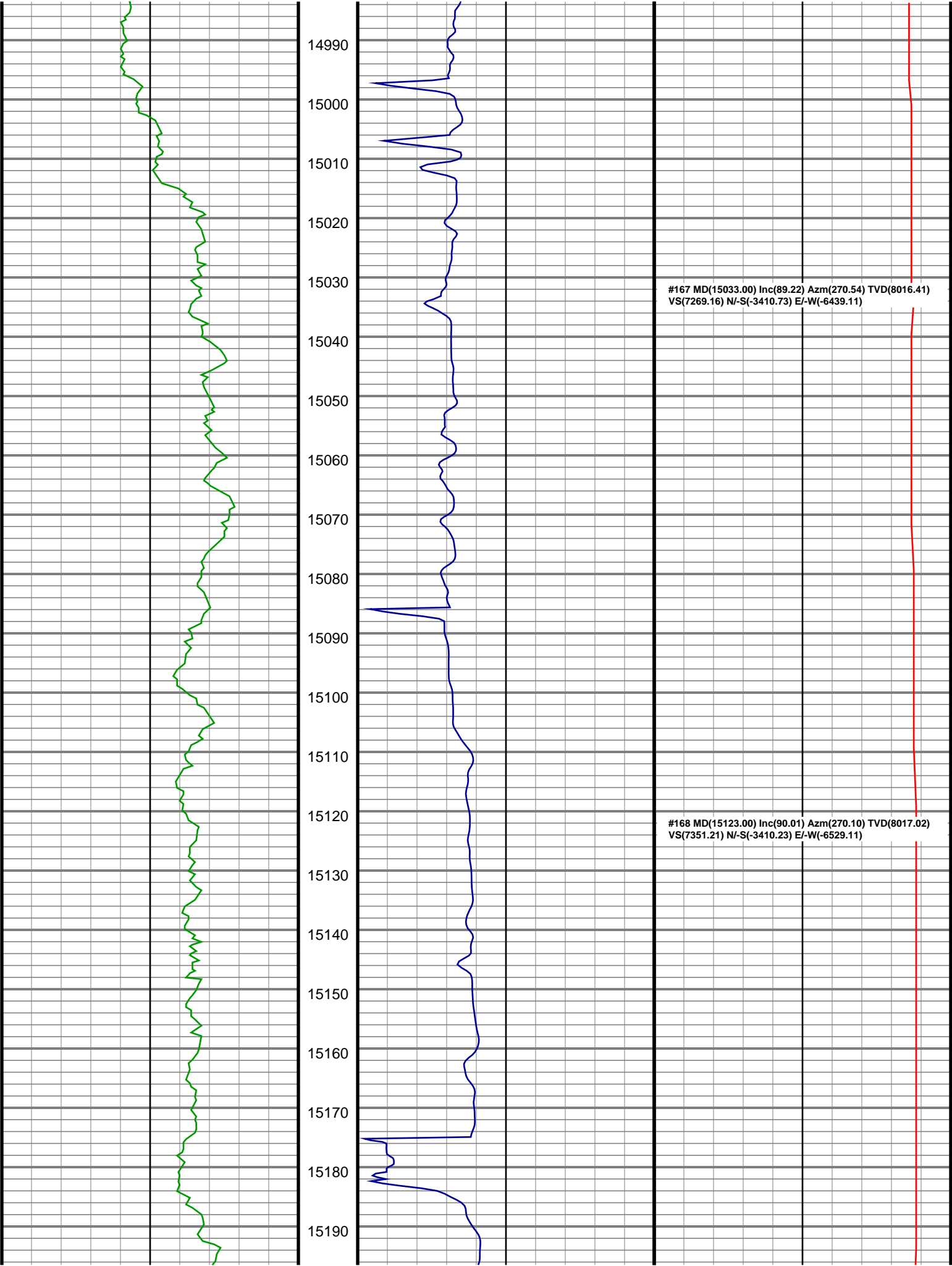
14780
14790
14800
14810
14820
14830
14840
14850
14860
14870
14880
14890
14900
14910
14920
14930
14940
14950
14960
14970
14980

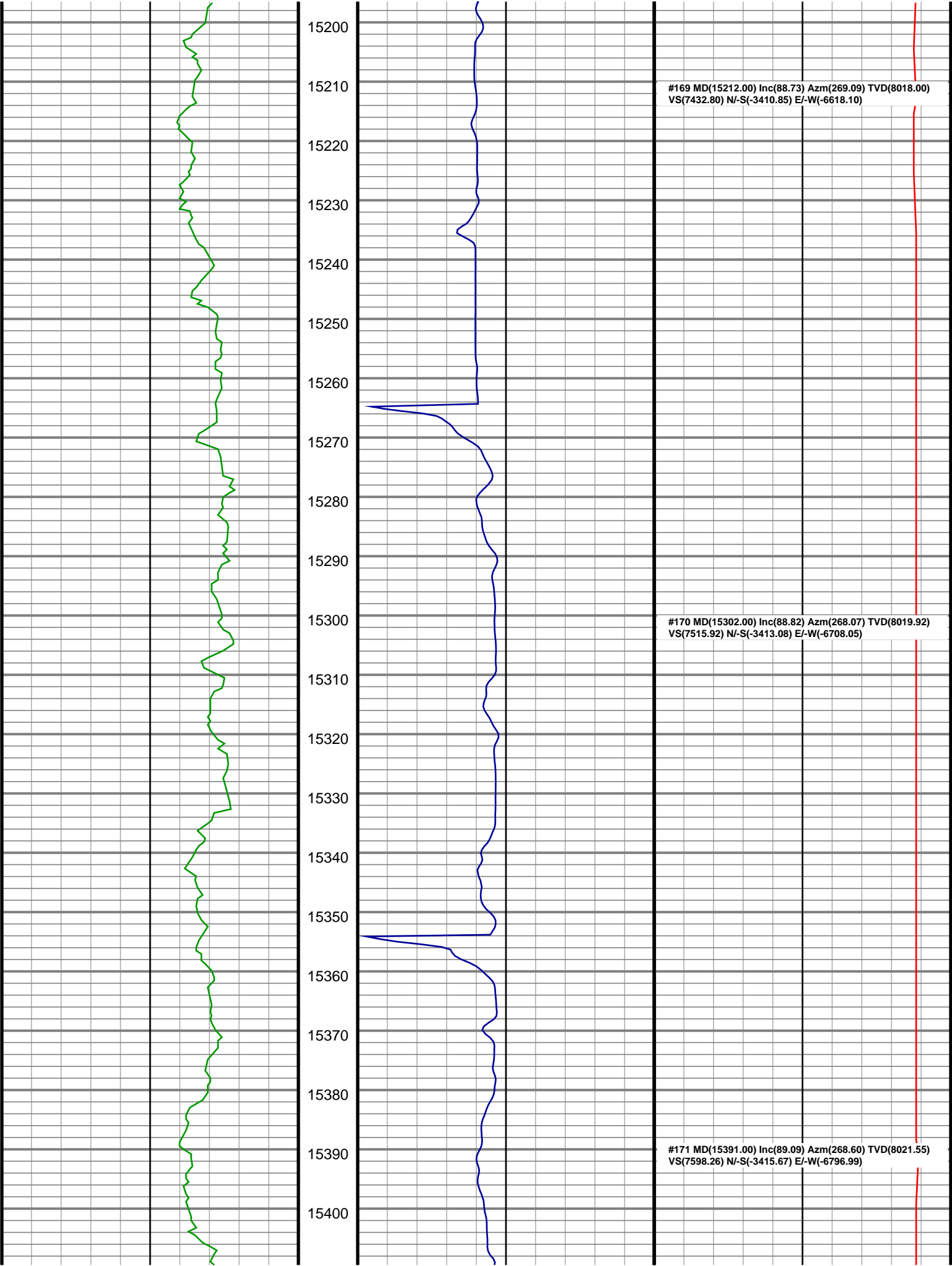


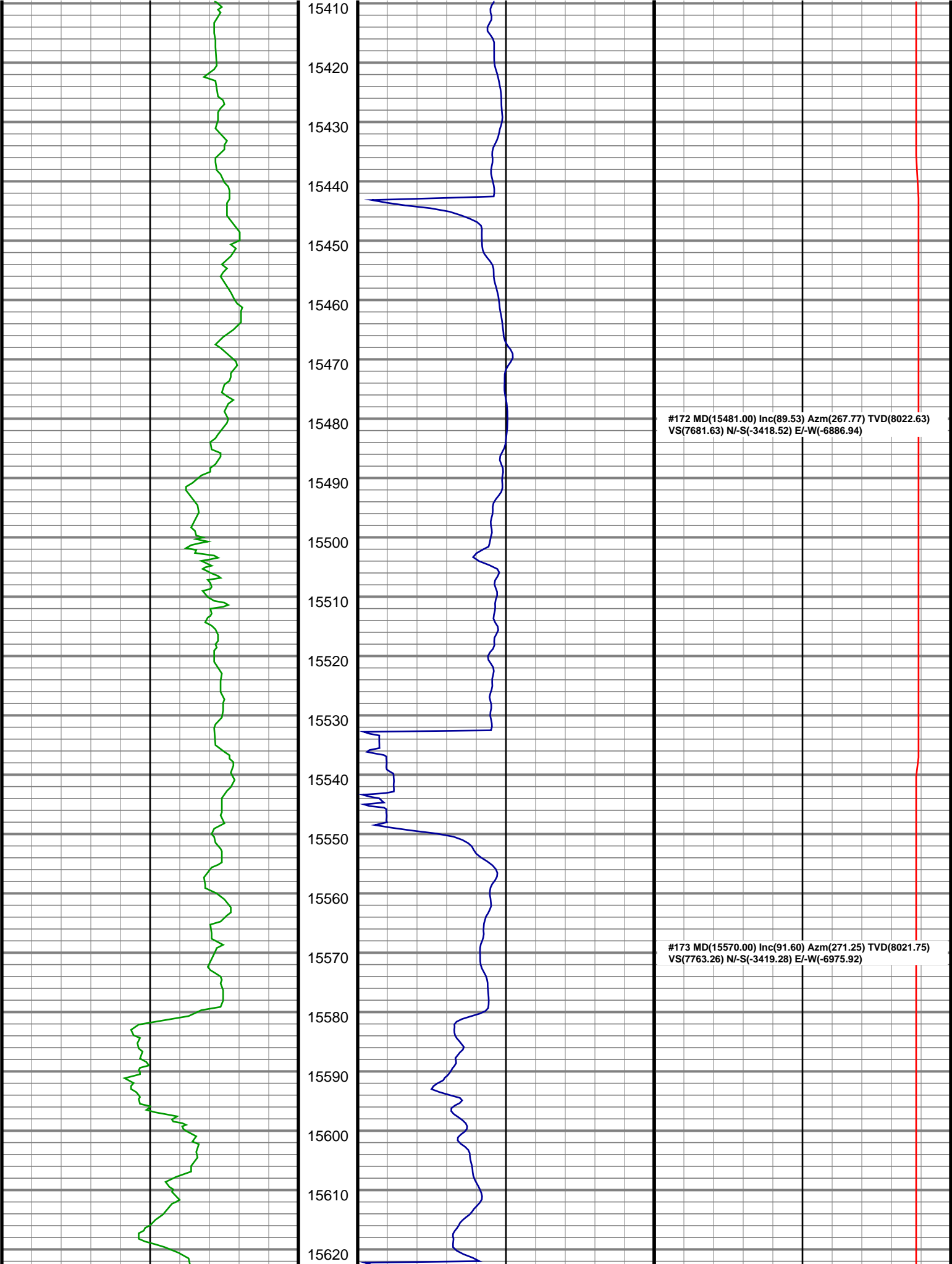
#165 MD(14854.00) Inc(87.63) Azm(273.93) TVD(8010.93)
VS(7107.69) N/-S(-3415.56) E/-W(-6260.30)

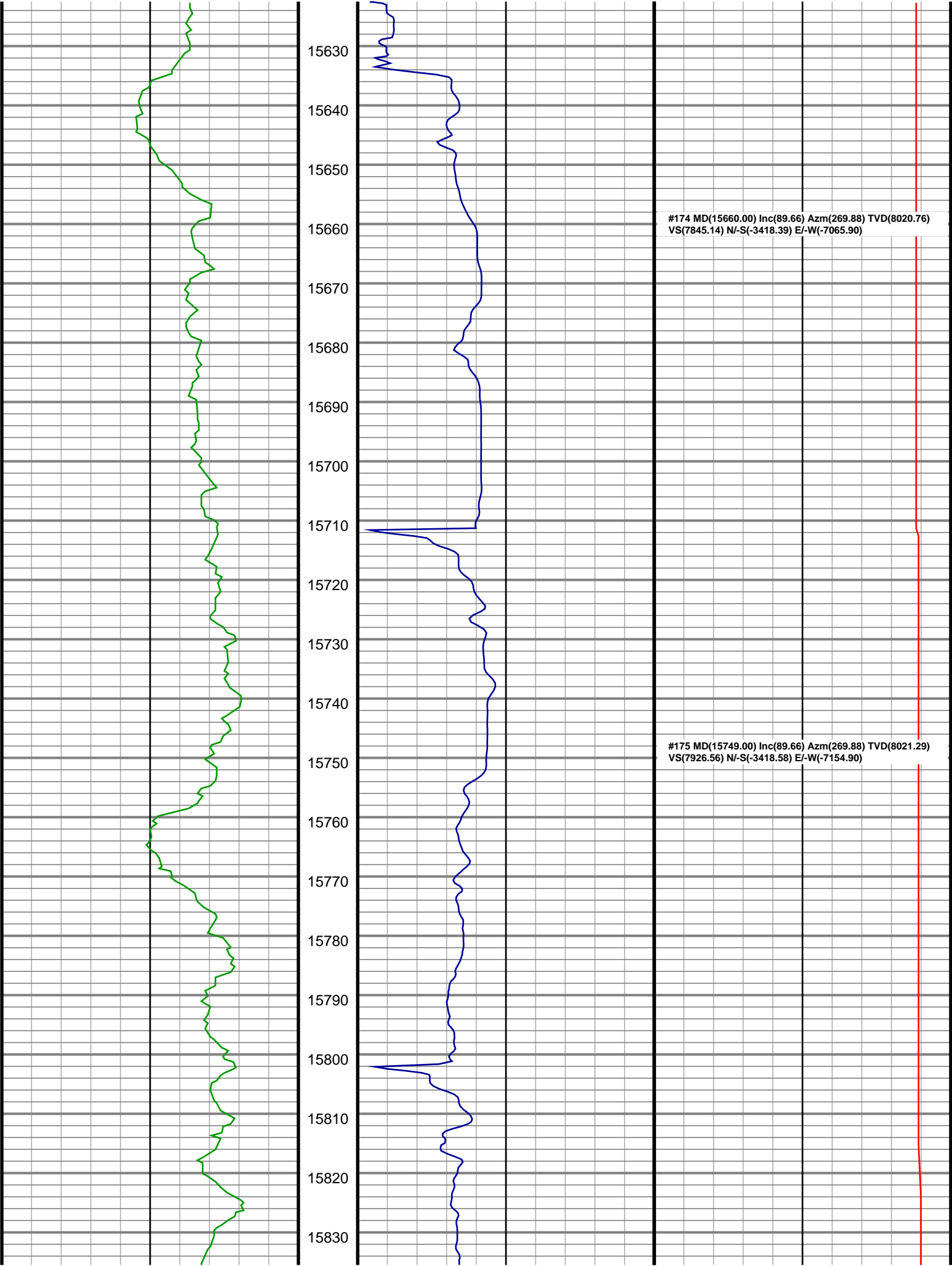
#166 MD(14944.00) Inc(88.07) Azm(270.85) TVD(8014.31)
VS(7188.29) N/-S(-3411.81) E/-W(-6350.14)

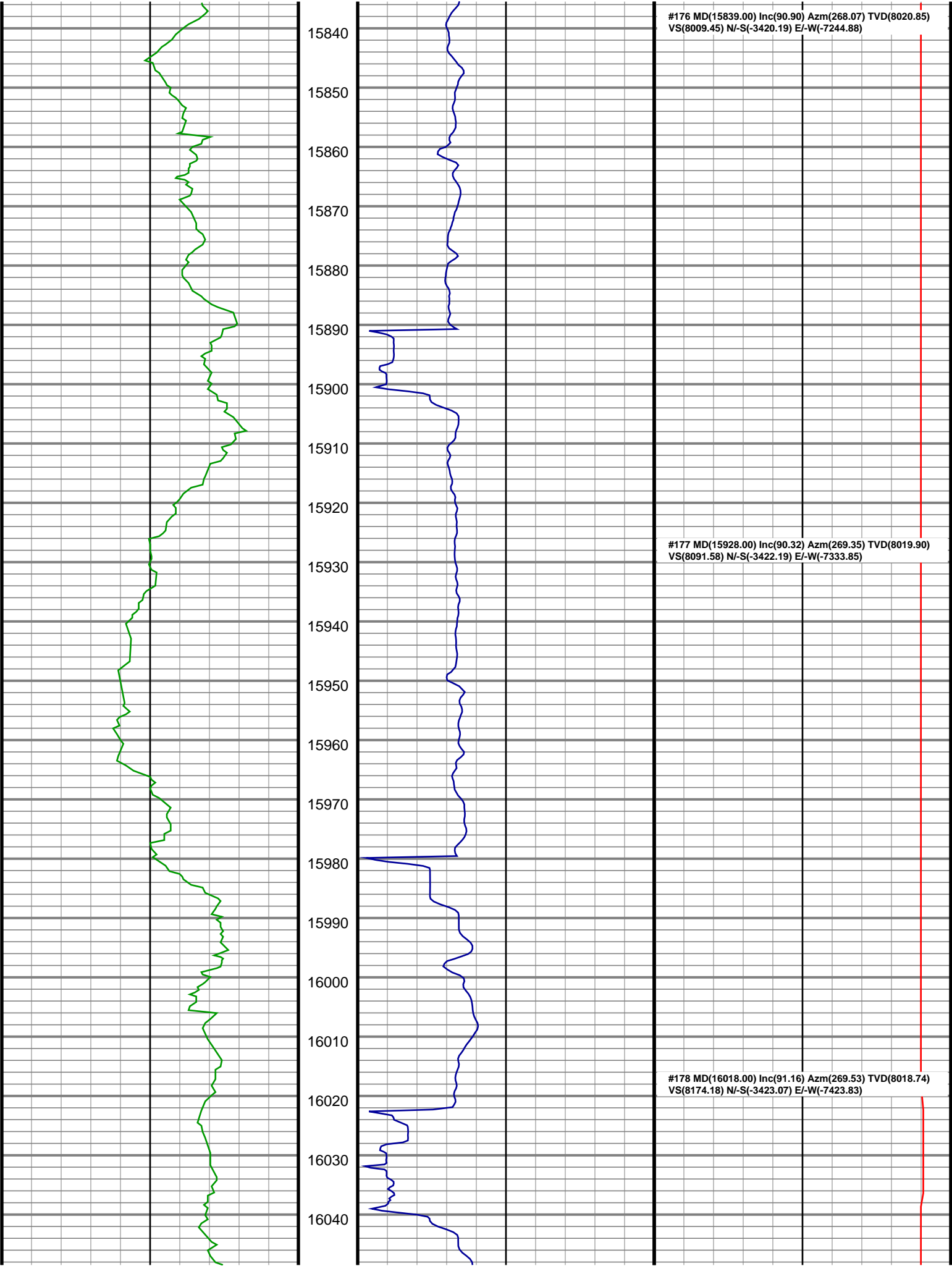


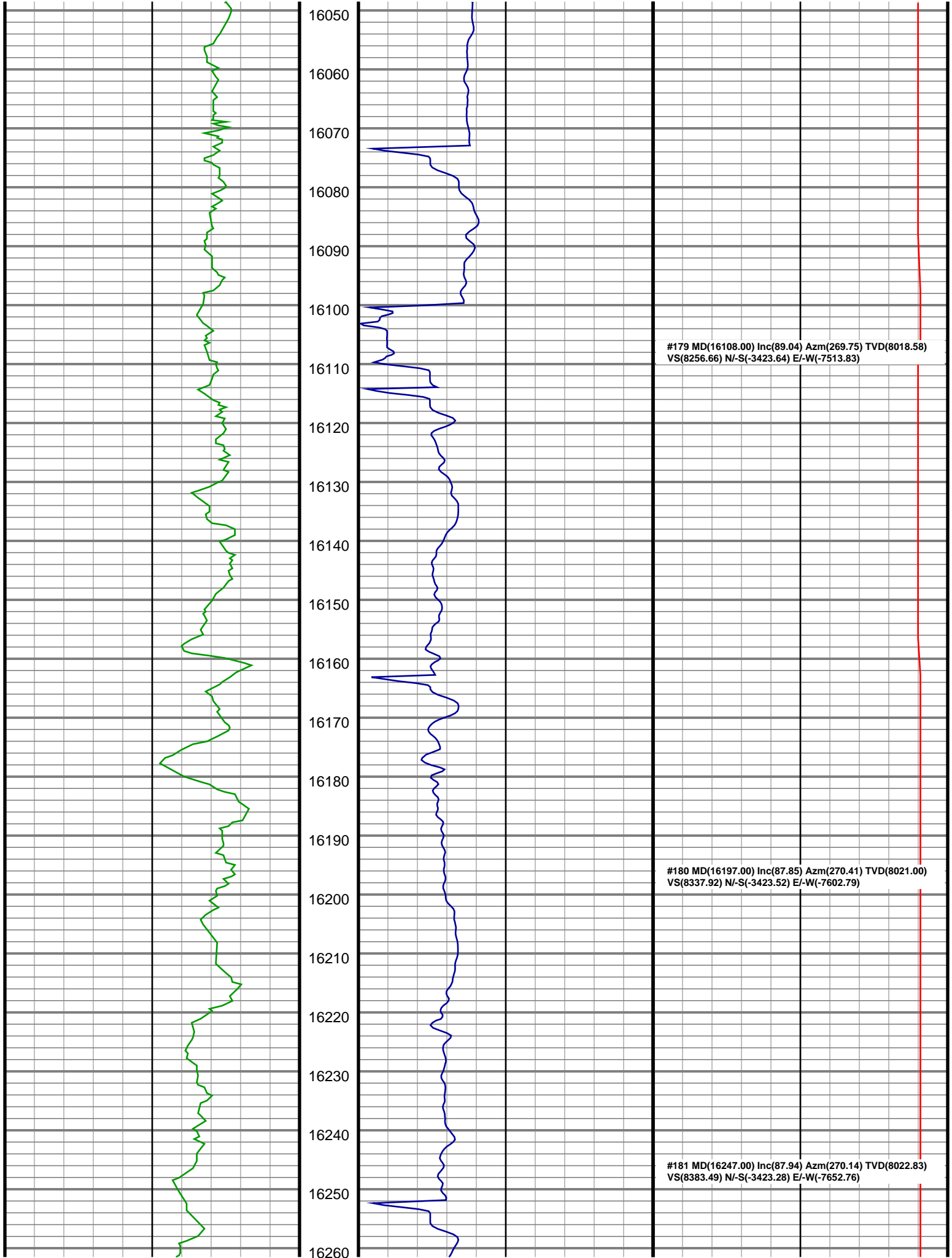


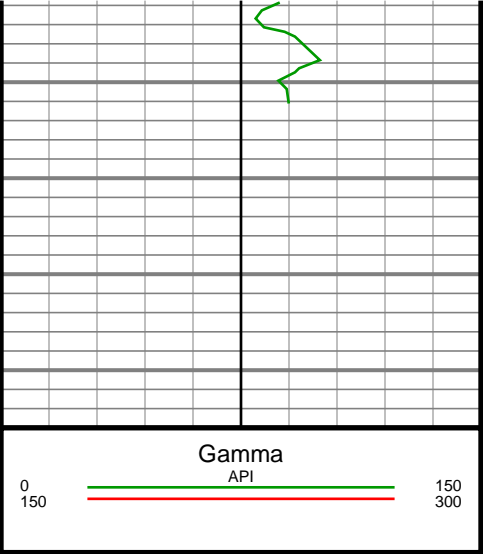












16270
16280
16290
16300

