



Extraction_Ensign 147_Coyote Trails 33W-15-6C

MD
5":100'

Company: Extraction Oil & Gas
Well Name: Coyote Trails 33W-15-6C
API: 05-123-48255
County/Parish: Weld
State: Colorado
Country: USA
Job number: 00162EX-CO
Field: Wattenberg
Rig Id: Ensign #147
Survey Company: Atlas Drilling Services
Day MWD Brandon Snyder
Night MWD Elias Bradach

Log measurements: Gamma, ROP
Depth measured from: RKB ft
Maximum temperature: 260.2

Depth
Start: 0 ft
End: 16,174 ft
Date
03/25/2019
04/07/2019

Casing Depth Size
Surface: 1,635 ft 9,625"
Intermediate:

Mud Type: OBM
Density: 9.9
Viscosity: 55
Rm: N/A Rmf: N/A Rmc: N/A

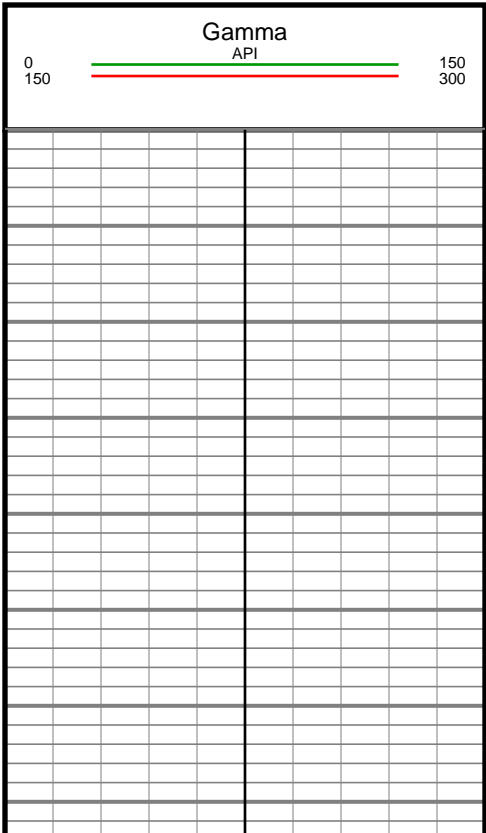
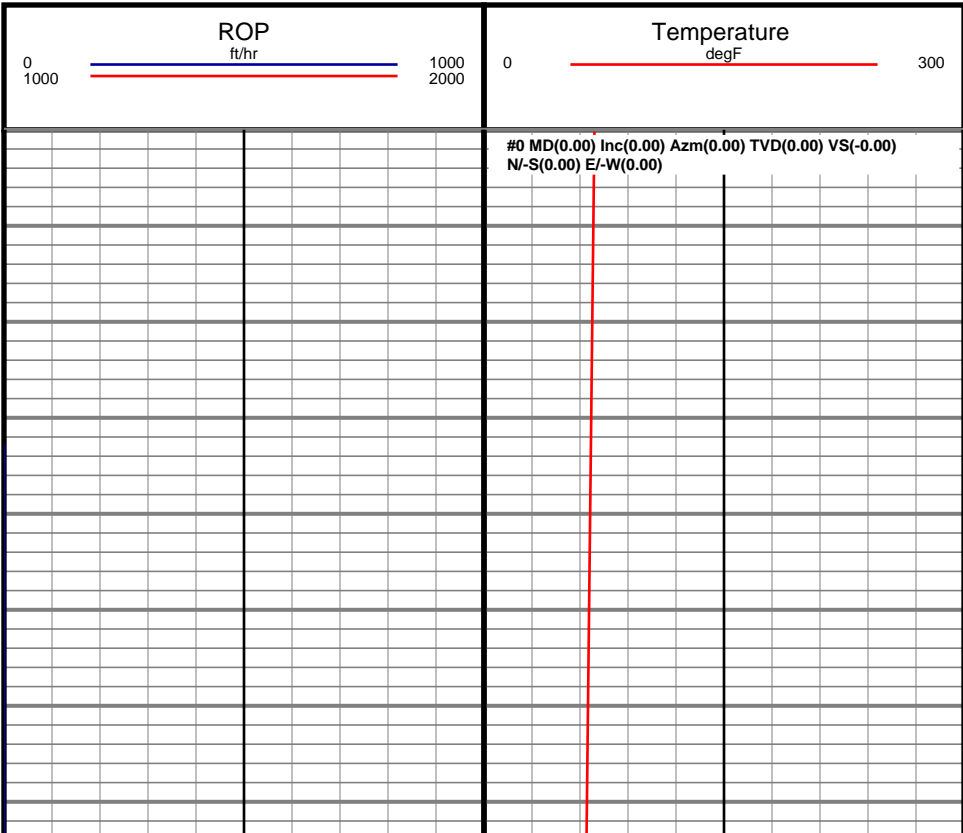
Elevations
KB: 28
GL: 5,273
DF: 5,301

Run	Bit Size	Gamma	Offsets Survey	Start	Depths End	Start	Dates End
1	13.5"		74.00 ft	0 ft	1,635 ft	03/25/2019 19:00	03/26/2019 04:00
2	8.5"	35.51 ft	60.00 ft	1,635 ft	13,167 ft	04/03/2019 17:30	04/06/2019 05:30
3	8.5"	32.57 ft	58.00 ft	13,167 ft	13,206 ft	04/06/2019 05:30	04/06/2019 17:00
4	8.5"	40.66 ft	65.00 ft	13,206 ft	16,174 ft	04/06/2019 17:00	04/07/2019 19:07
5							
6							
7							
8							
9							
10							

Float:1,580' Shoe:1,623' KOP:8,070' LP:9,185' TD:16,174'

Atlas Drilling Services uses its best efforts to provide its customers with accurate information and interpretations in conjunction with services performed but will not be held liable or responsible for the accuracy of such information or interpretation.

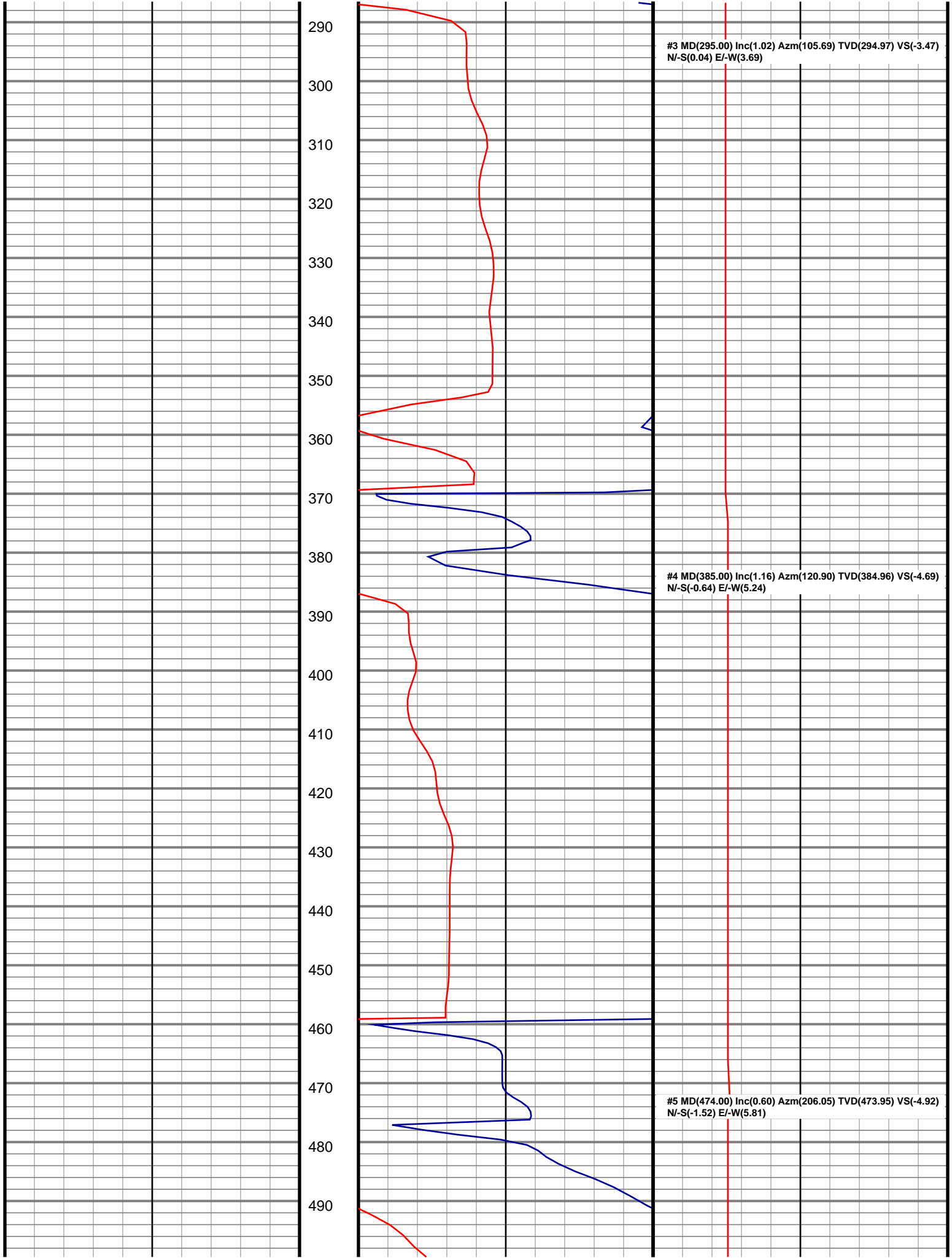
MD

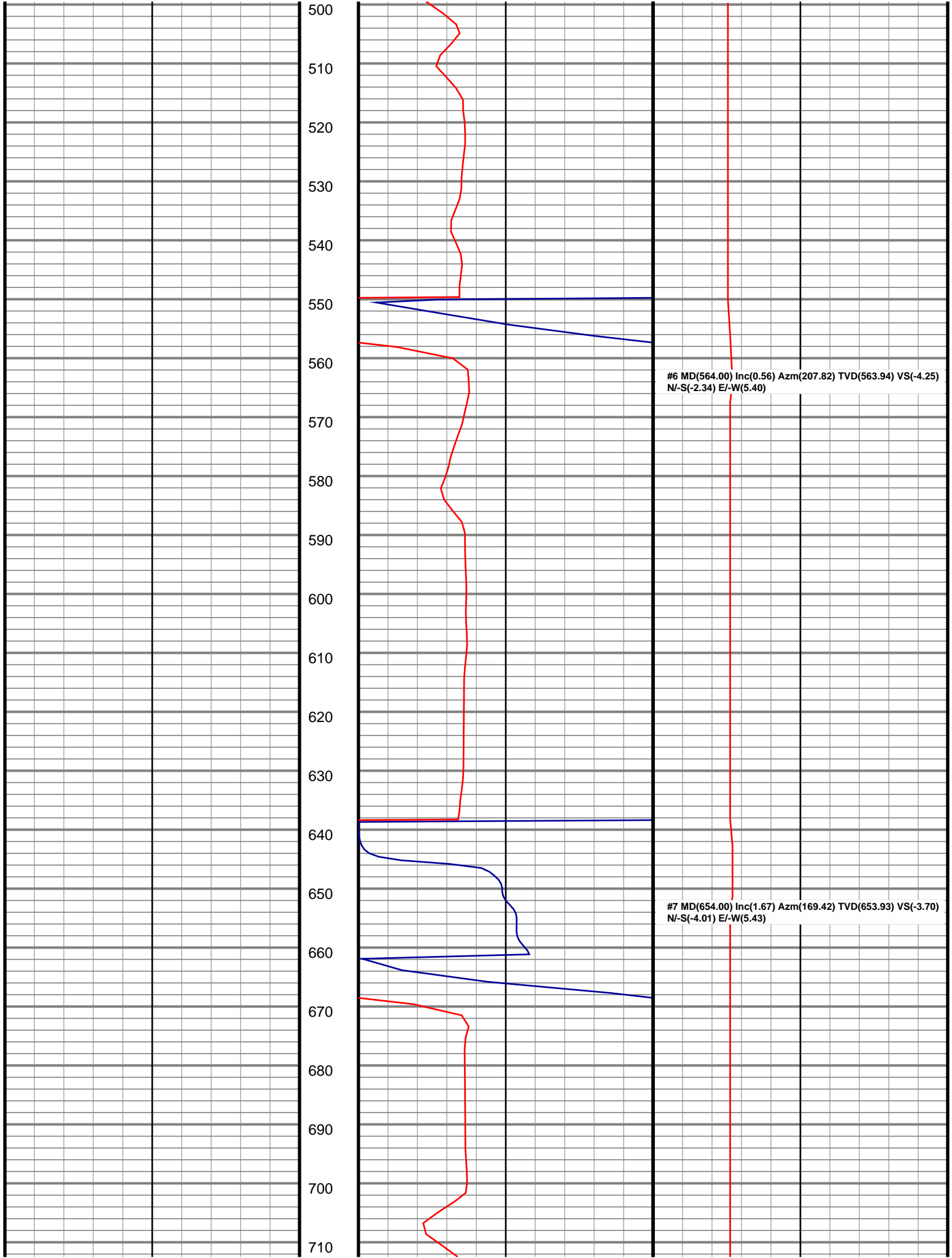


80
90
100
110
120
130
140
150
160
170
180
190
200
210
220
230
240
250
260
270
280

#1 MD(114.00) Inc(0.91) Azm(74.50) TVD(114.00) VS(-0.90)
N/-S(0.24) E/-W(0.87)

#2 MD(205.00) Inc(0.86) Azm(97.48) TVD(204.98) VS(-2.23)
N/-S(0.35) E/-W(2.25)



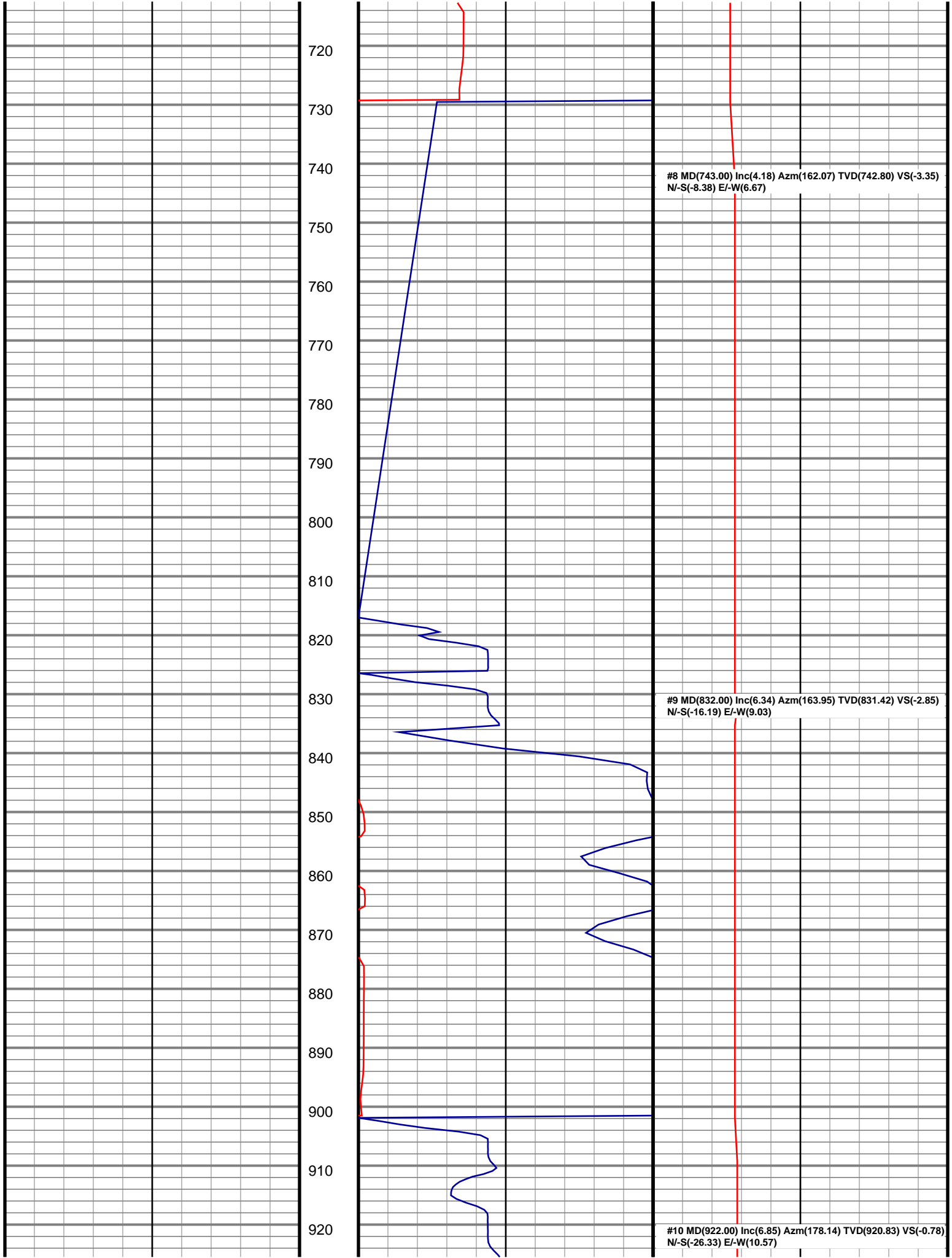


720
730
740
750
760
770
780
790
800
810
820
830
840
850
860
870
880
890
900
910
920

#8 MD(743.00) Inc(4.18) Azm(162.07) TVD(742.80) VS(-3.35)
N/-S(-8.38) E/-W(6.67)

#9 MD(832.00) Inc(6.34) Azm(163.95) TVD(831.42) VS(-2.85)
N/-S(-16.19) E/-W(9.03)

#10 MD(922.00) Inc(6.85) Azm(178.14) TVD(920.83) VS(-0.78)
N/-S(-26.33) E/-W(10.57)



930

940

950

960

970

980

990

1000

1010

1020

1030

1040

1050

1060

1070

1080

1090

1100

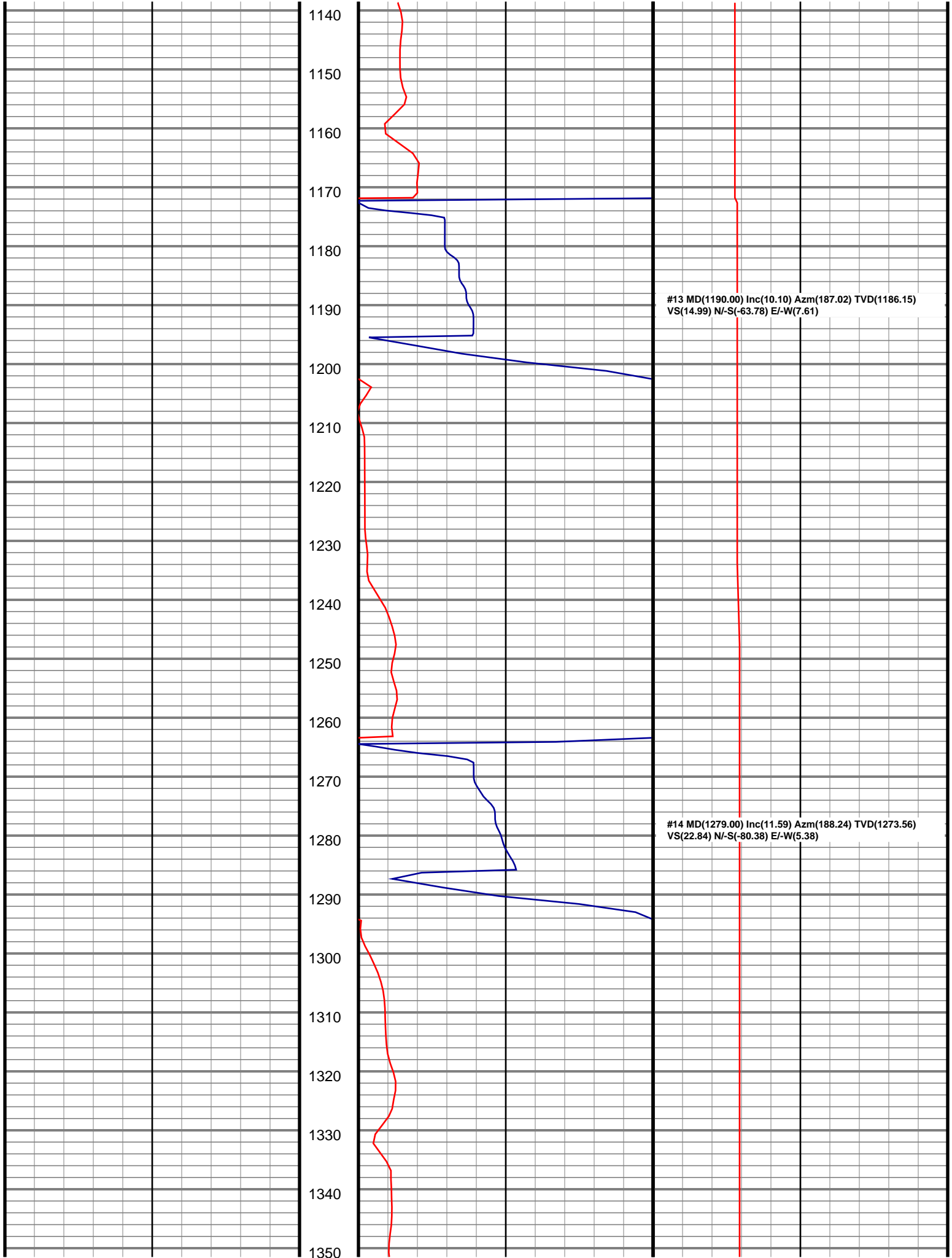
1110

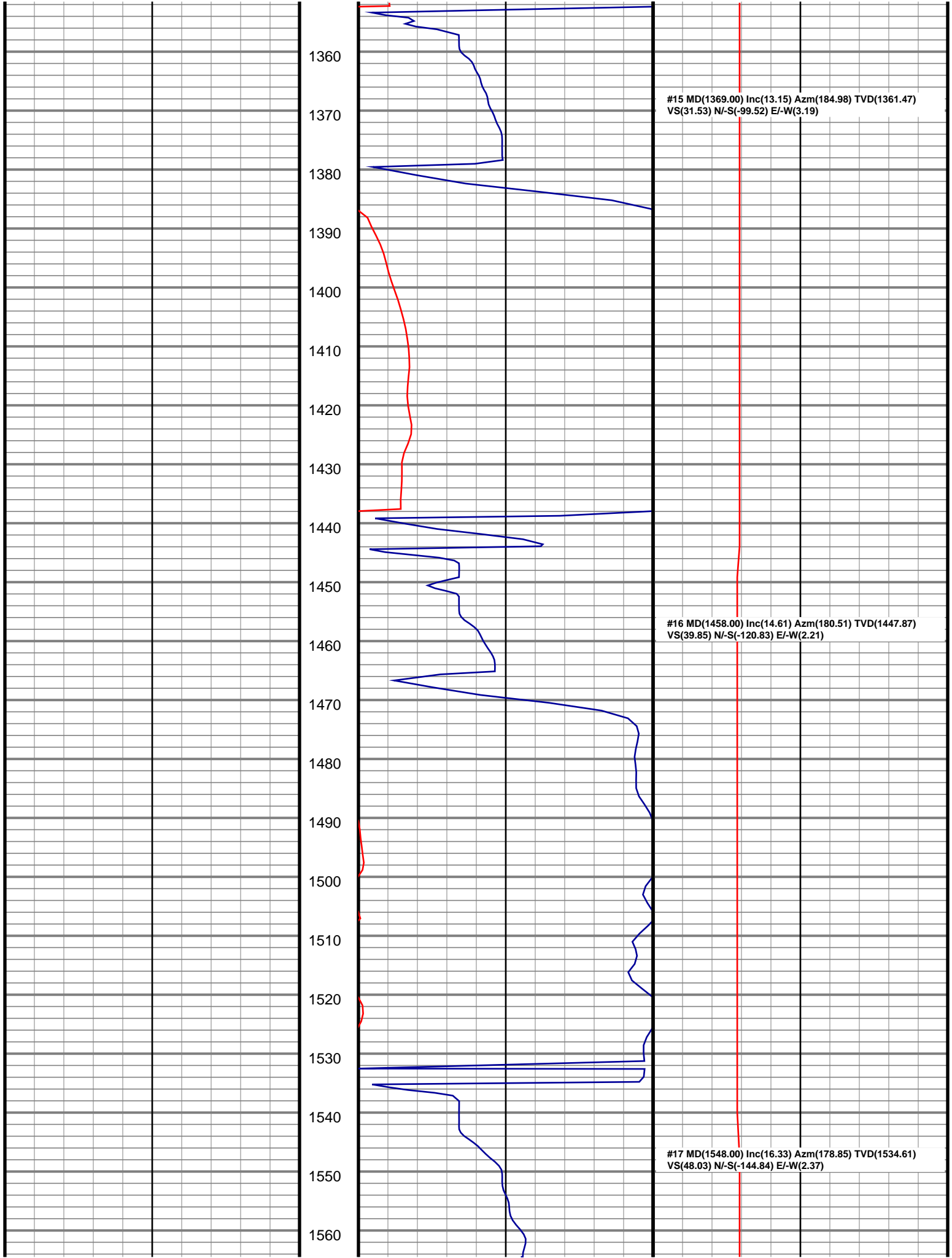
1120

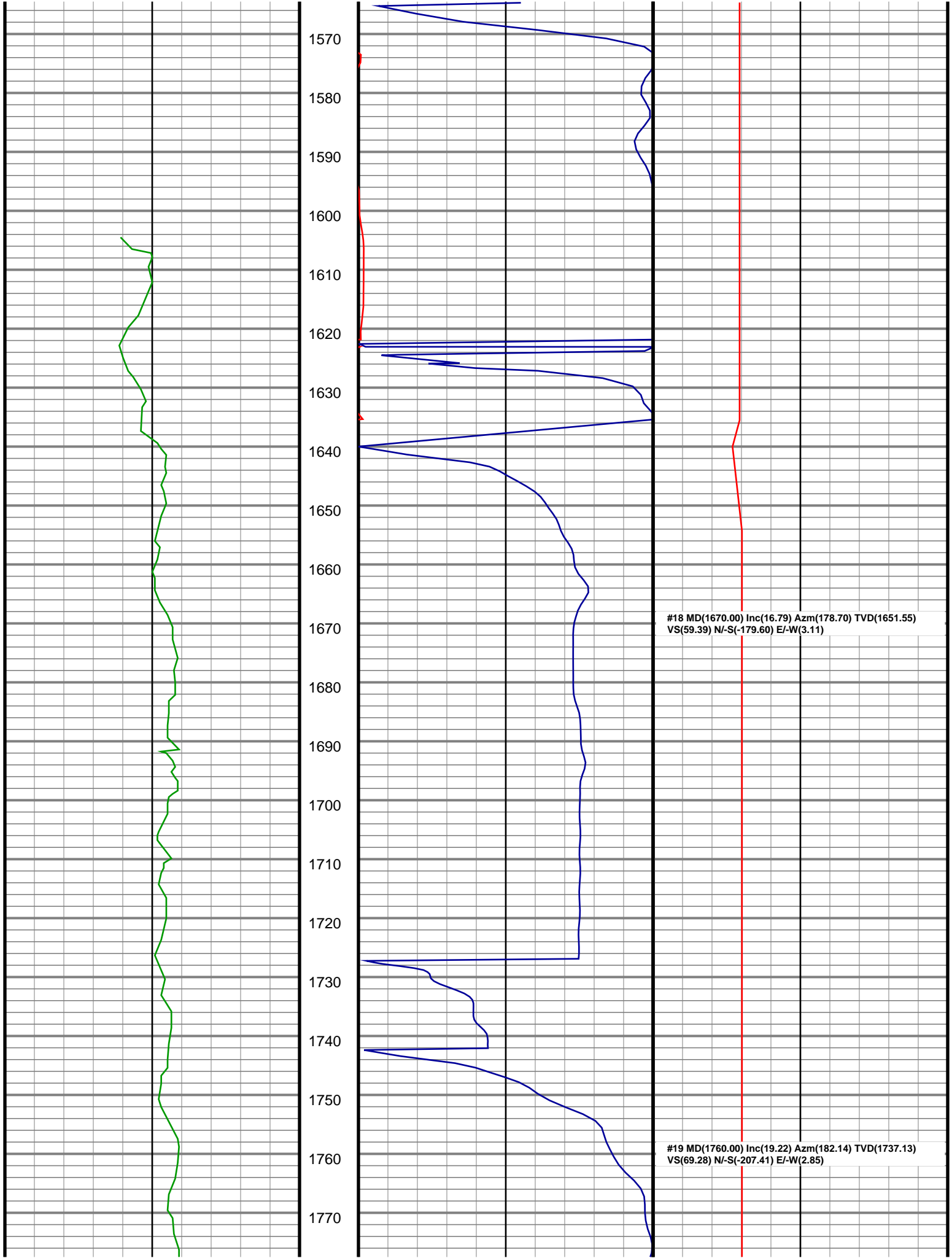
1130

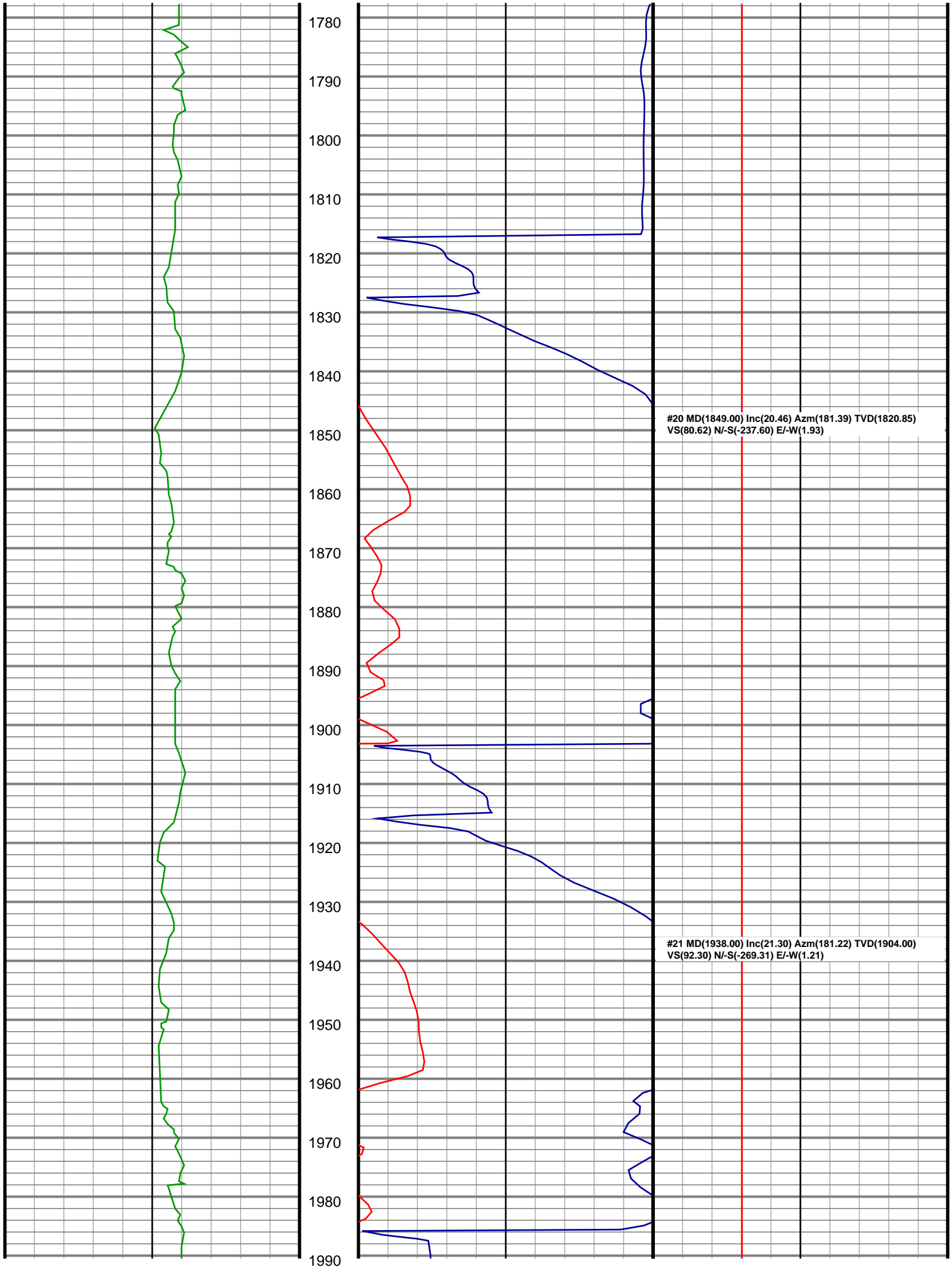
#11 MD(1011.00) Inc(7.58) Azm(184.77) TVD(1009.13)
VS(3.38) N-S(-37.48) E-W(10.26)

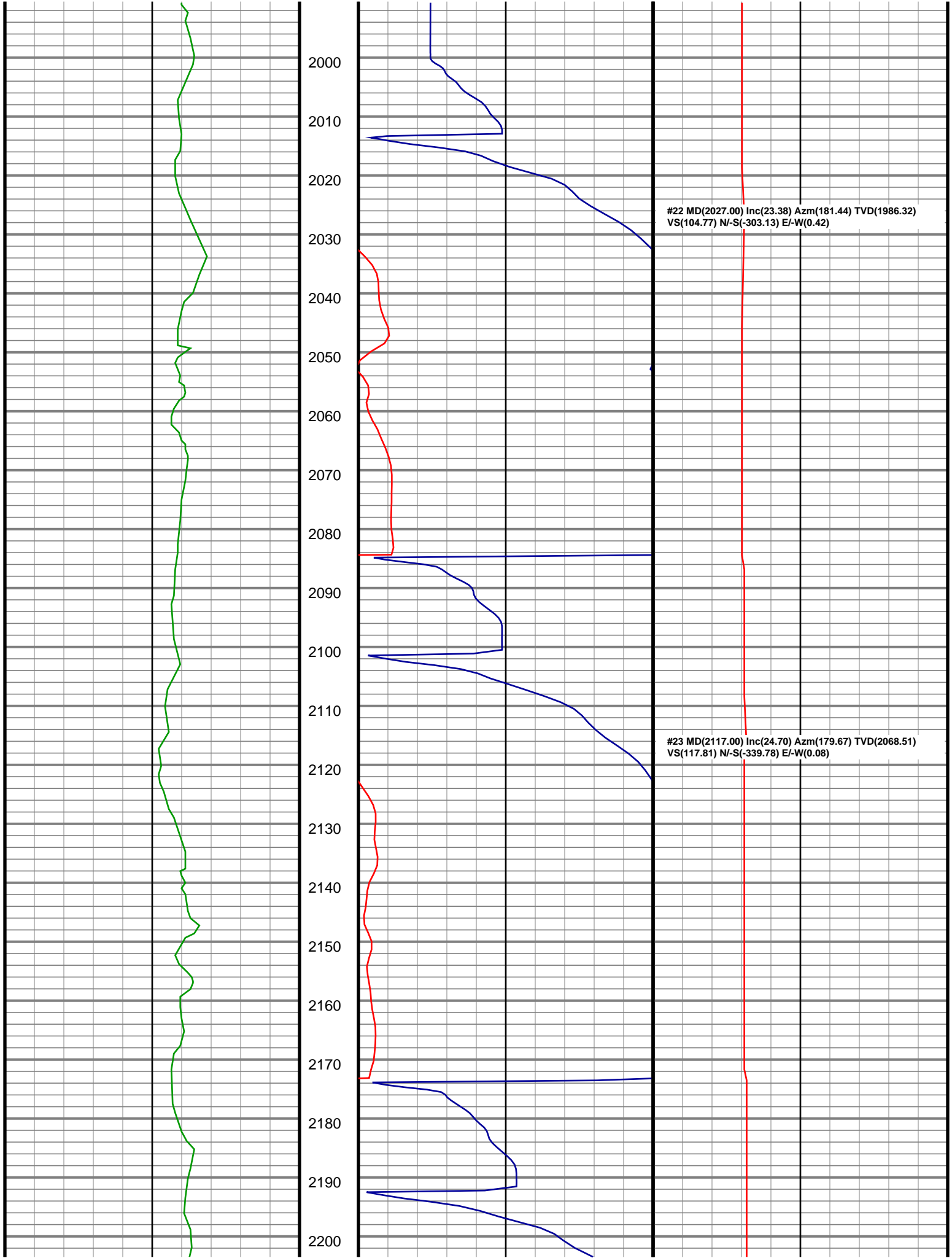
#12 MD(1100.00) Inc(8.14) Azm(185.40) TVD(1097.29)
VS(8.60) N-S(-49.60) E-W(9.18)

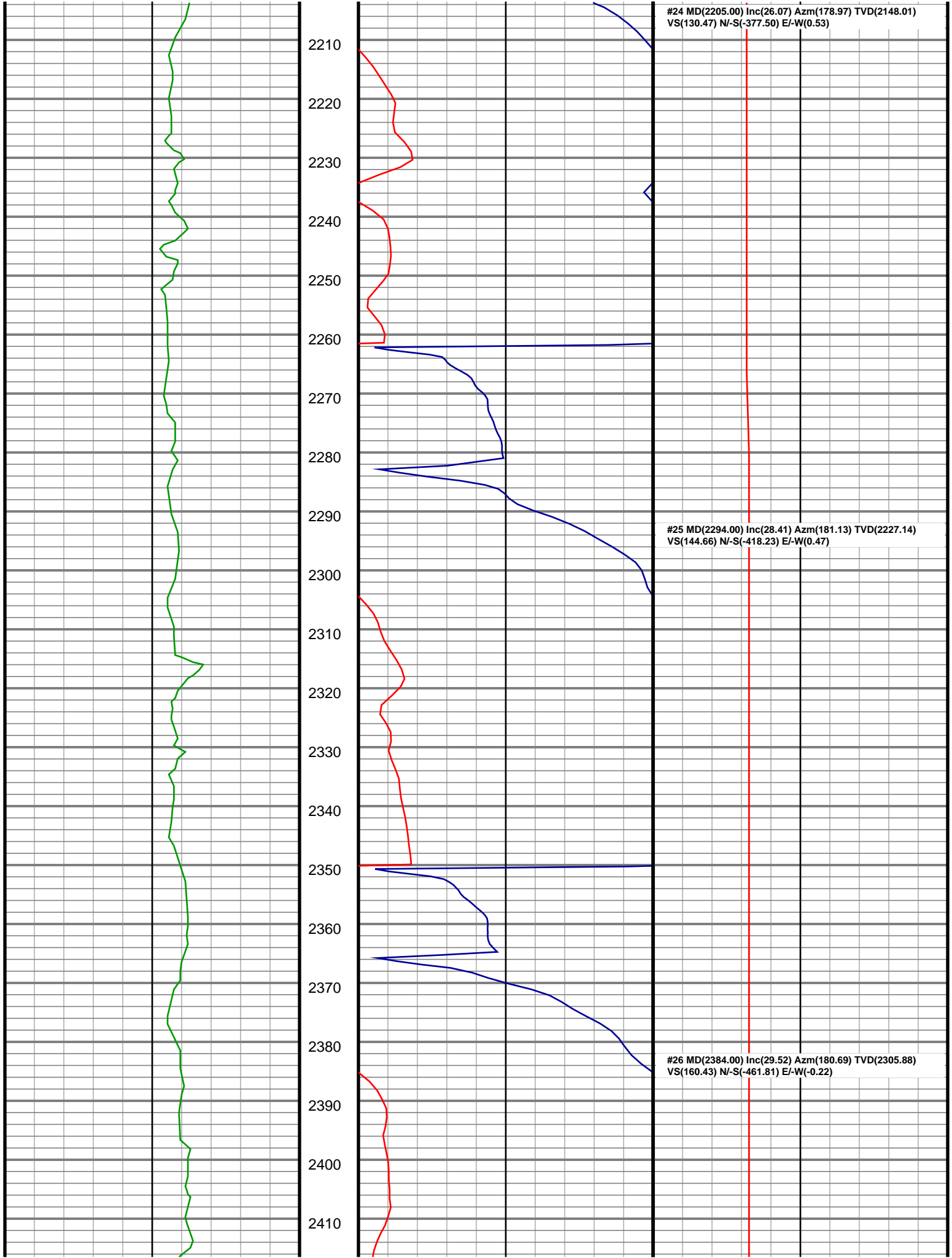


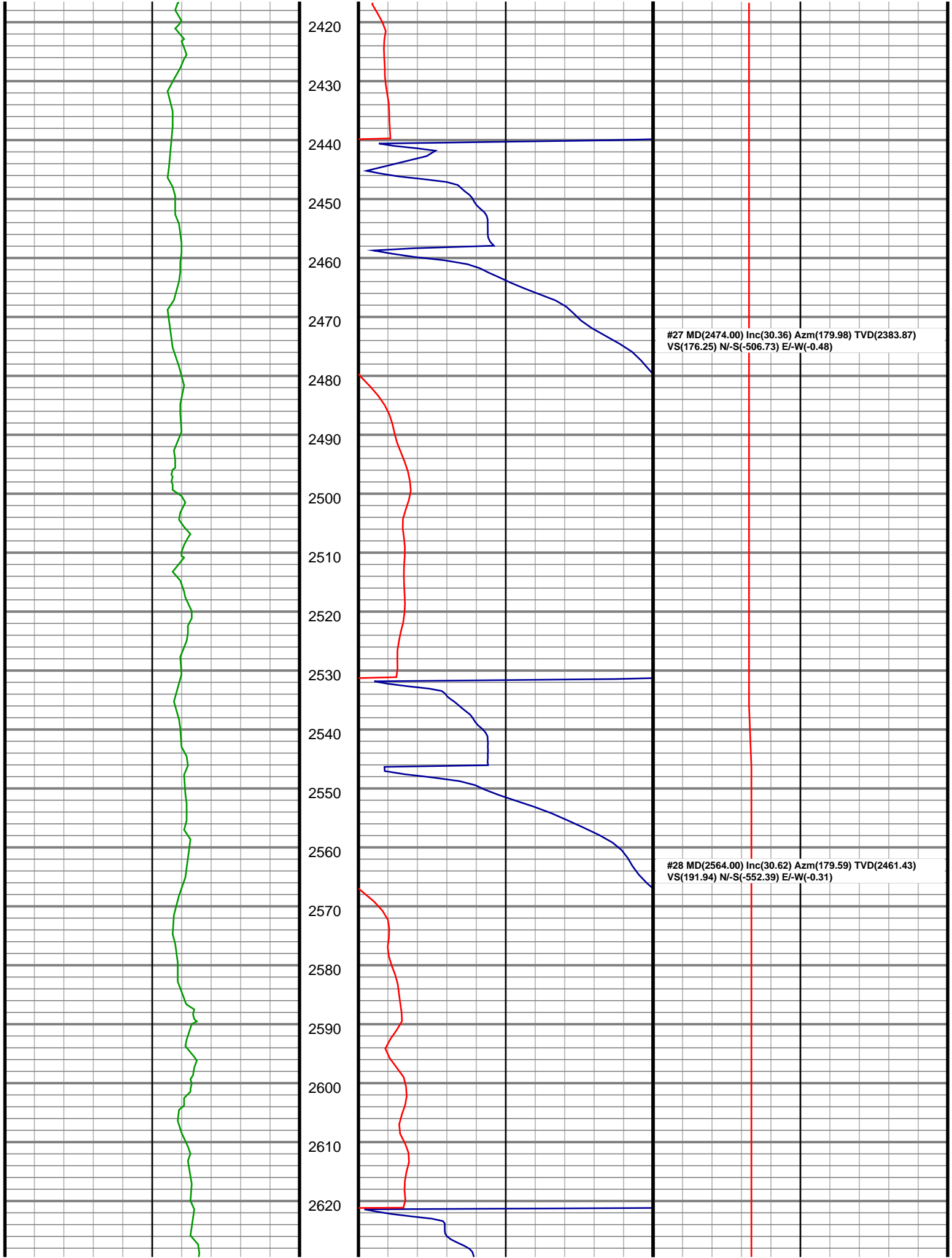


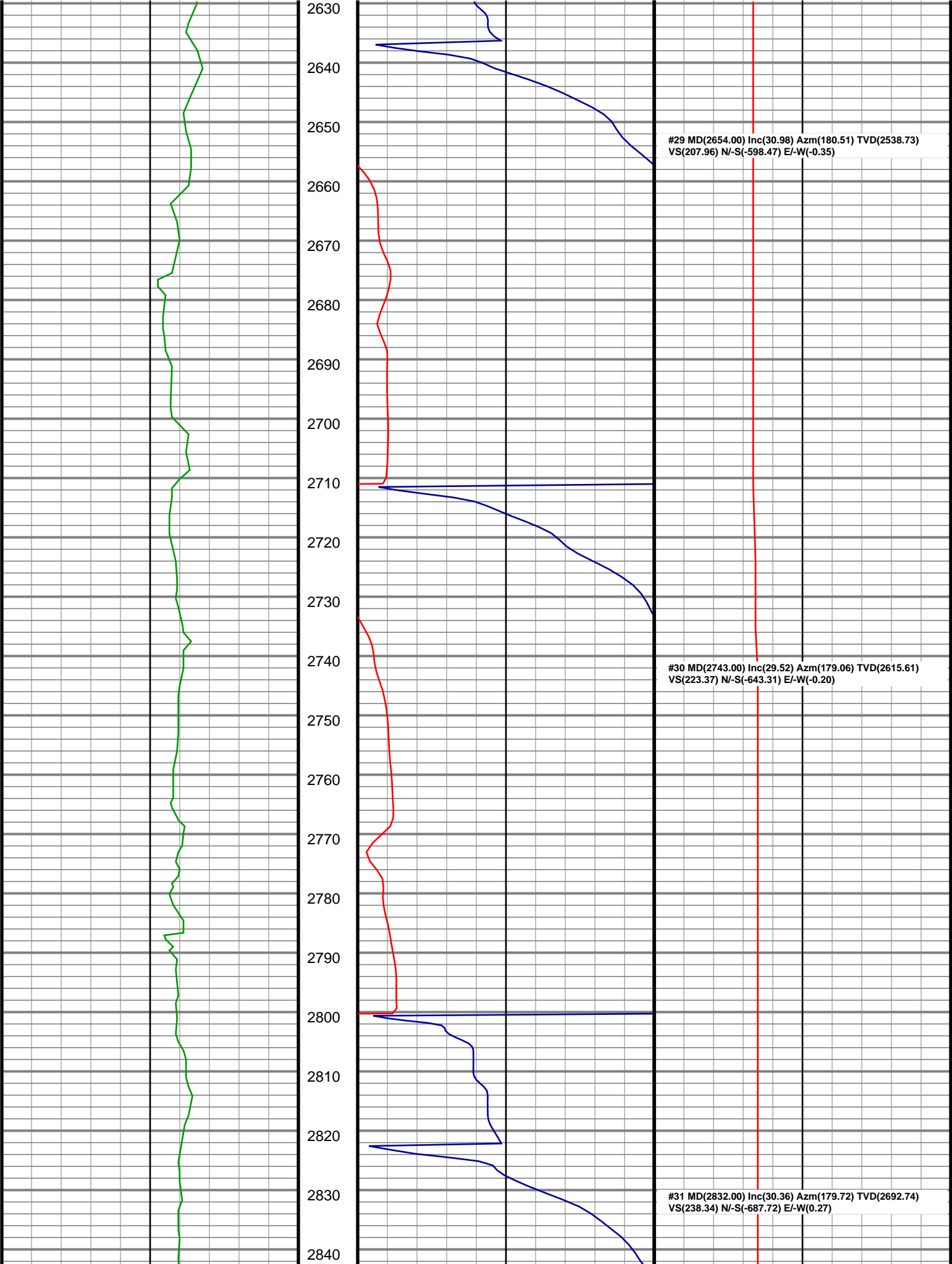


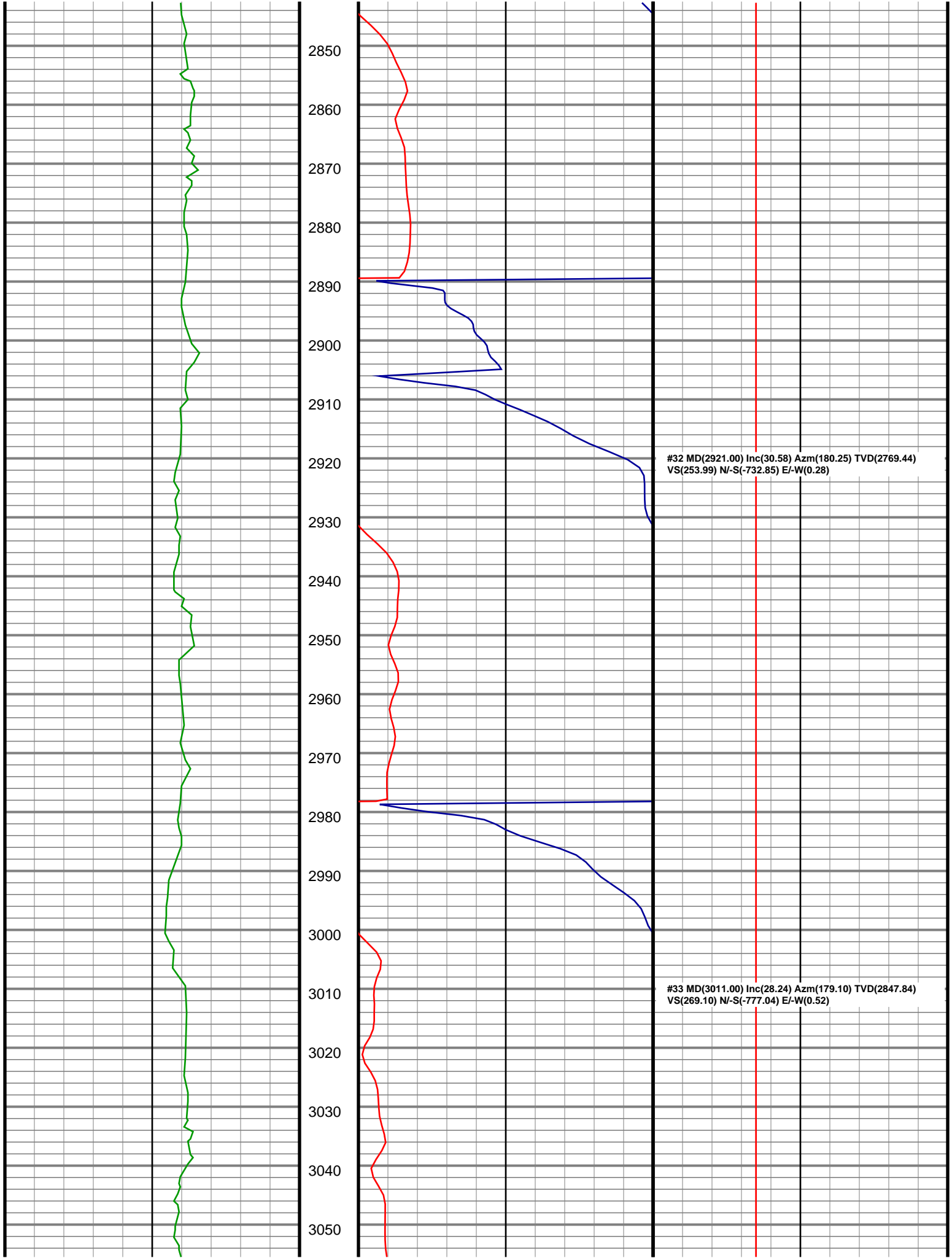


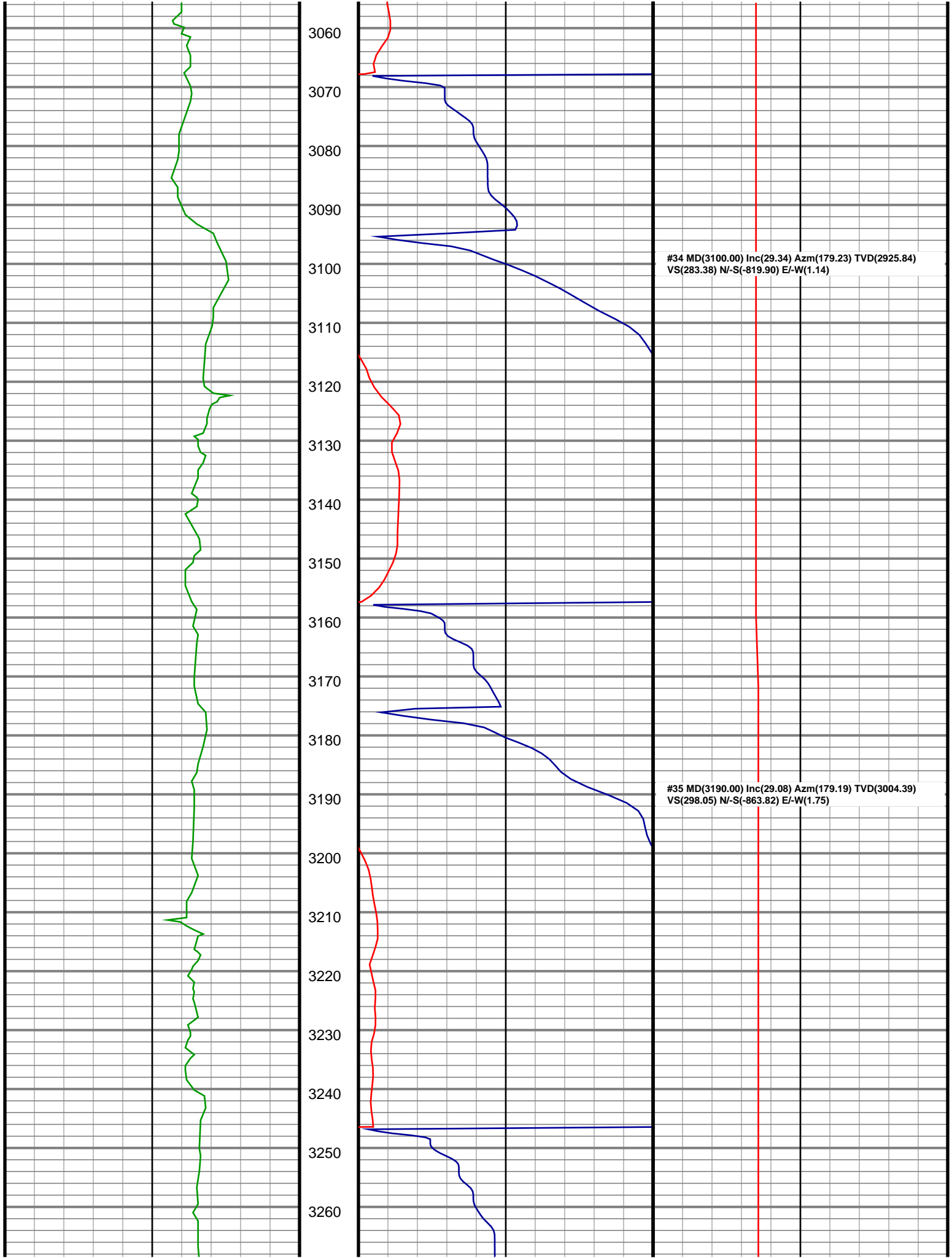


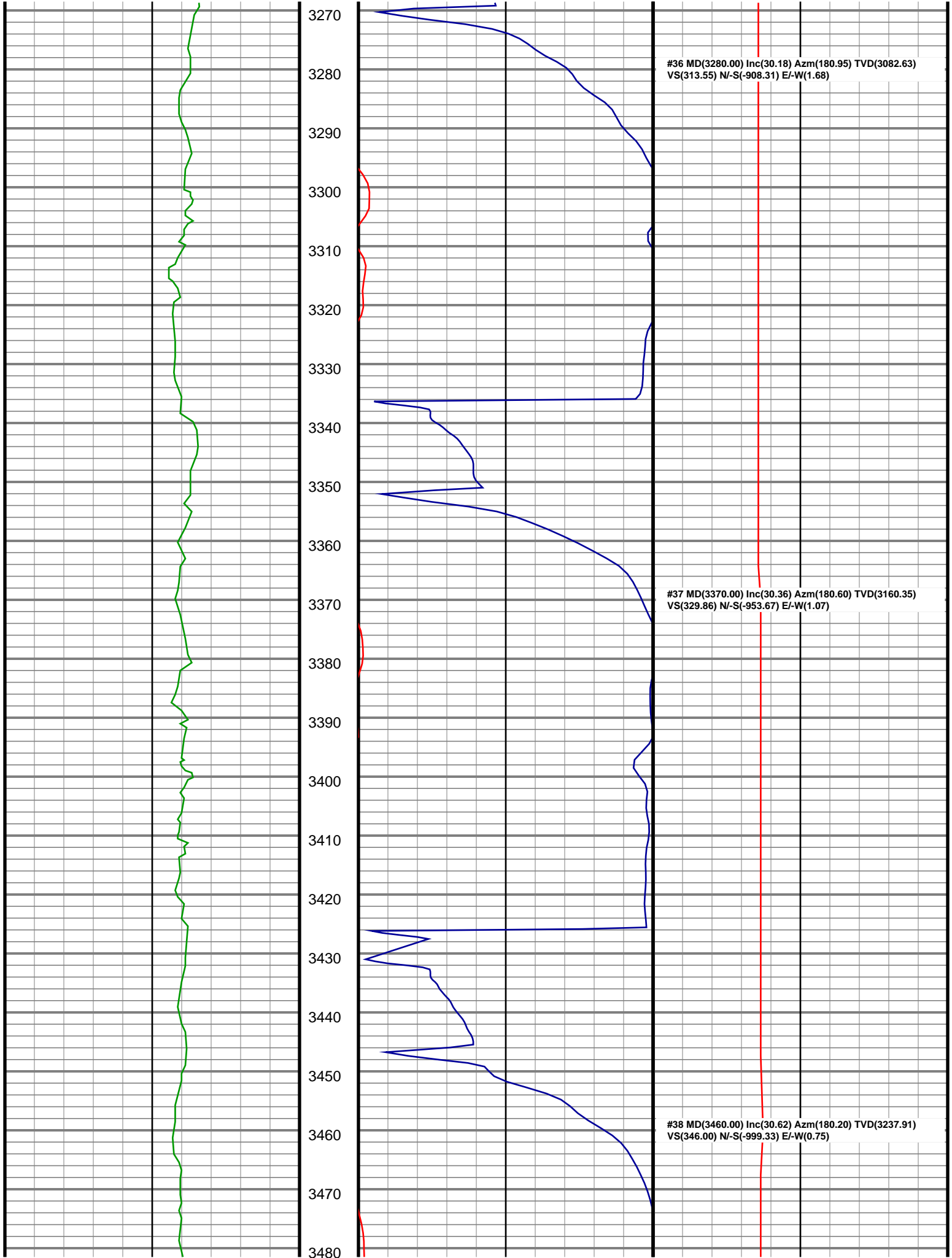


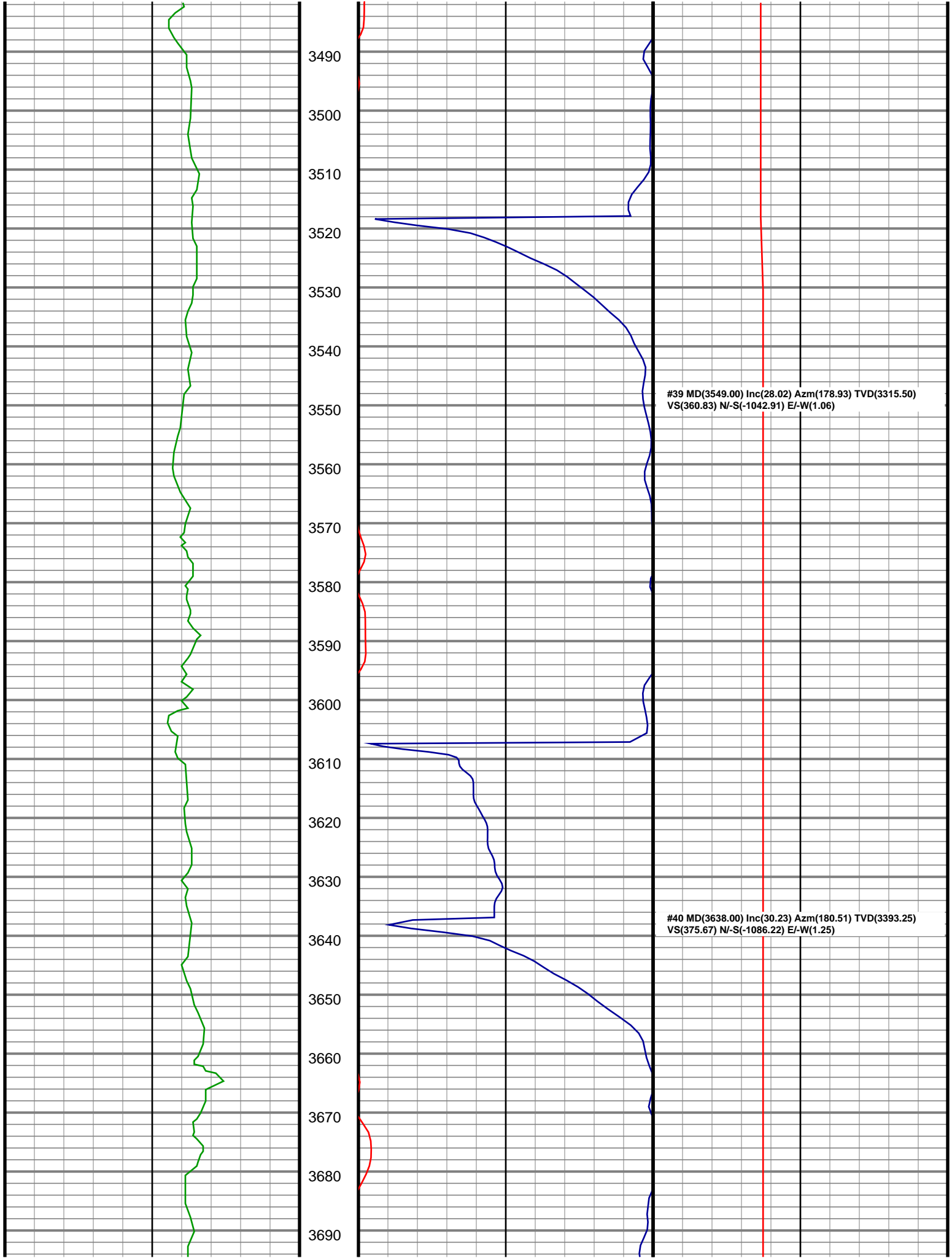


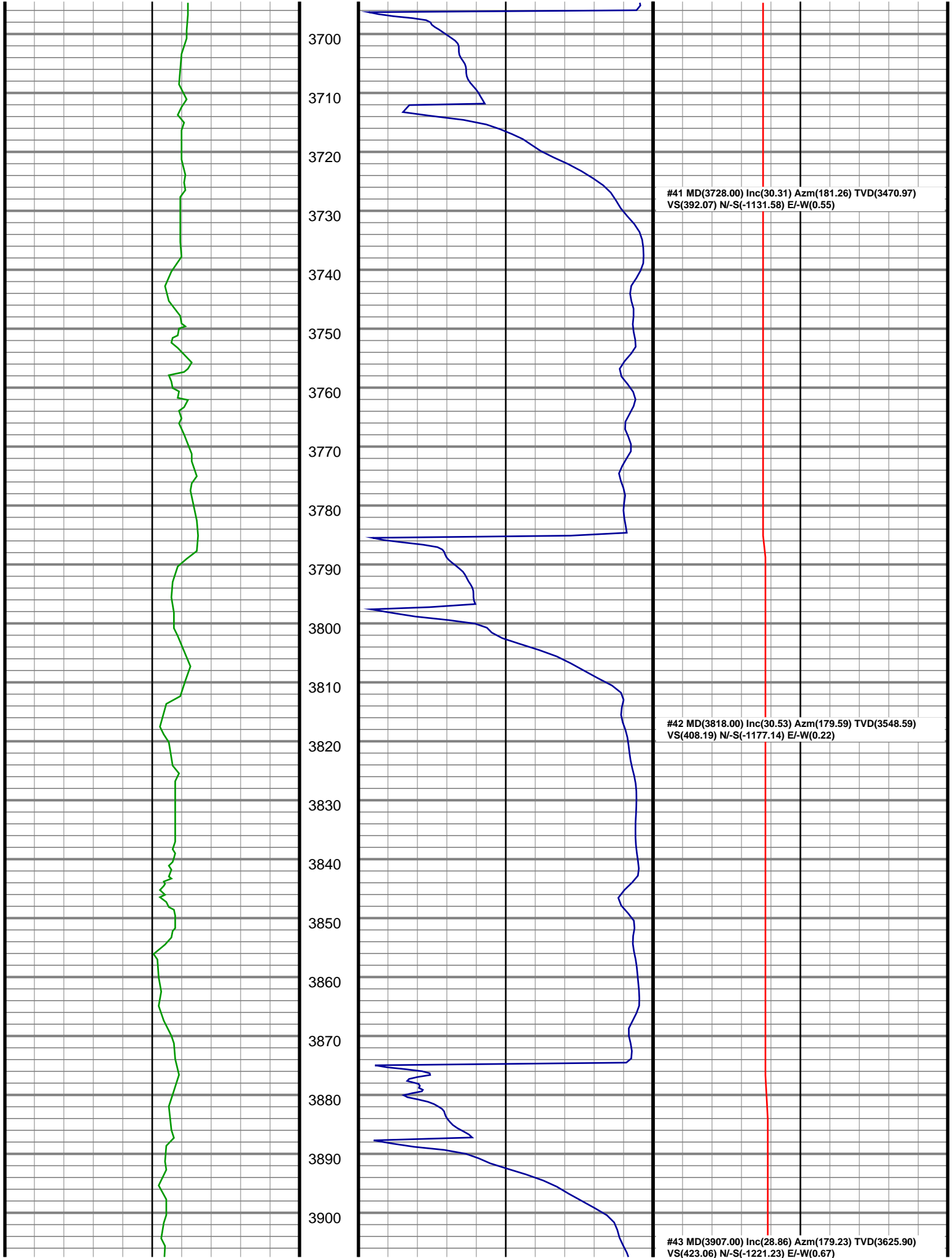


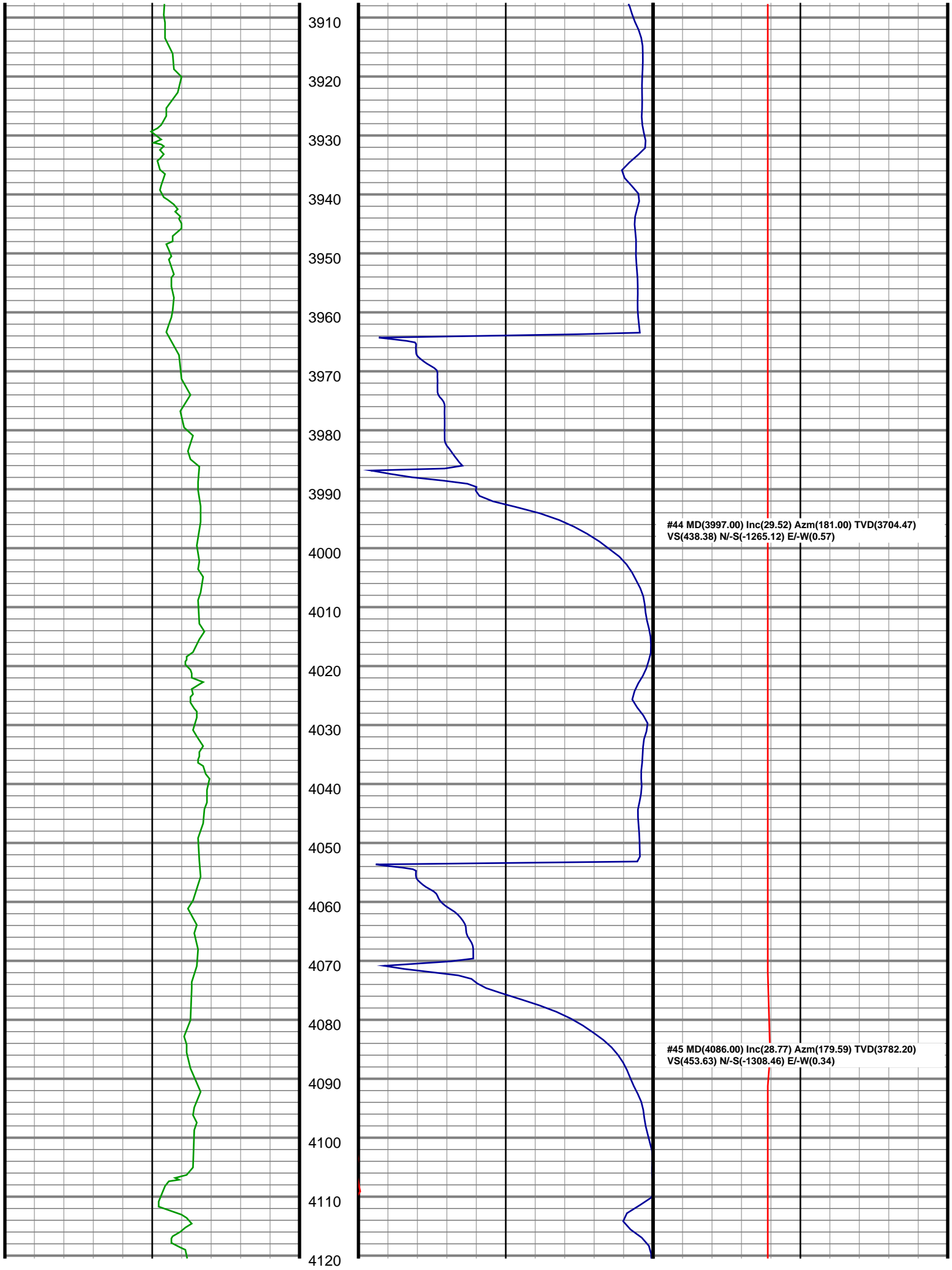


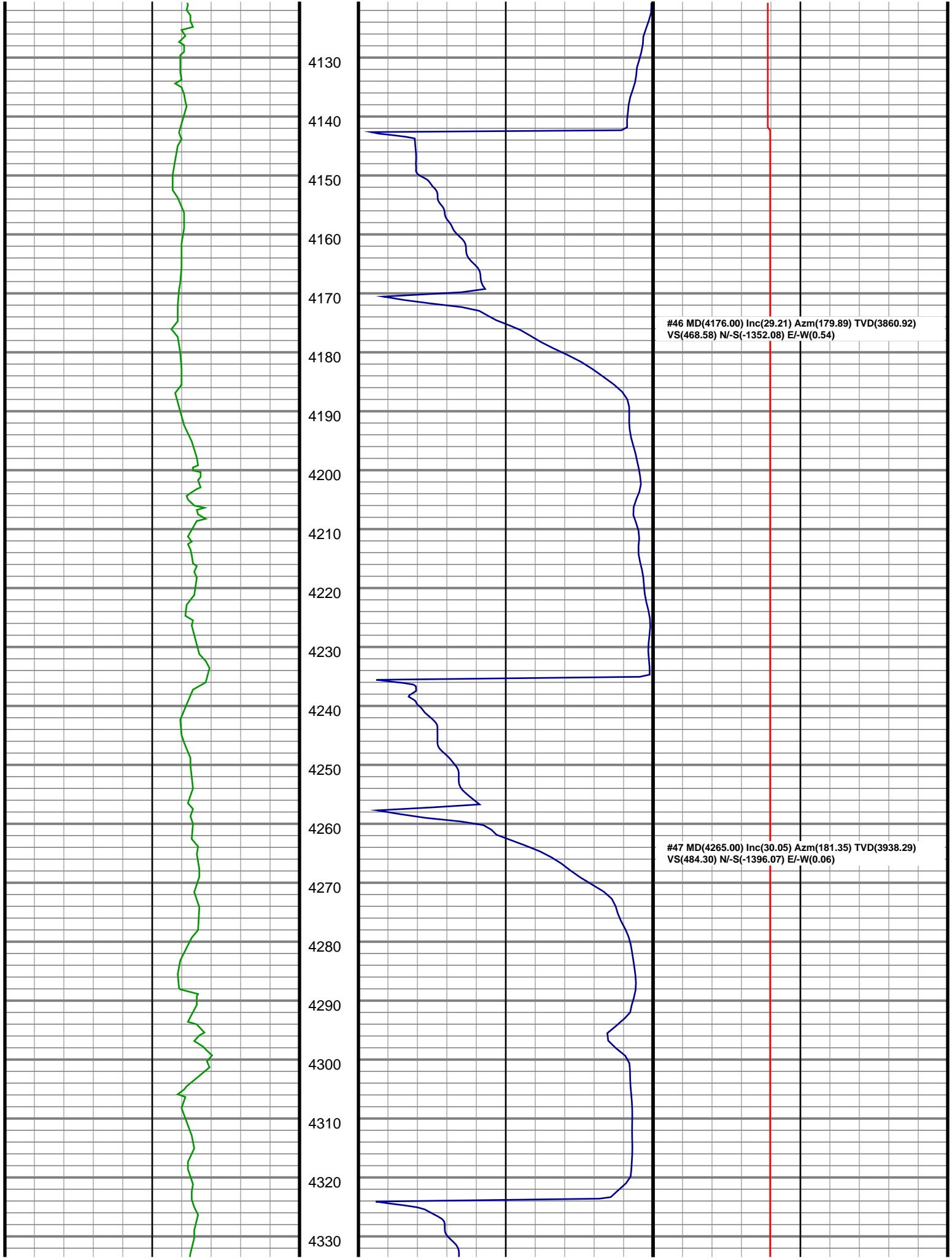


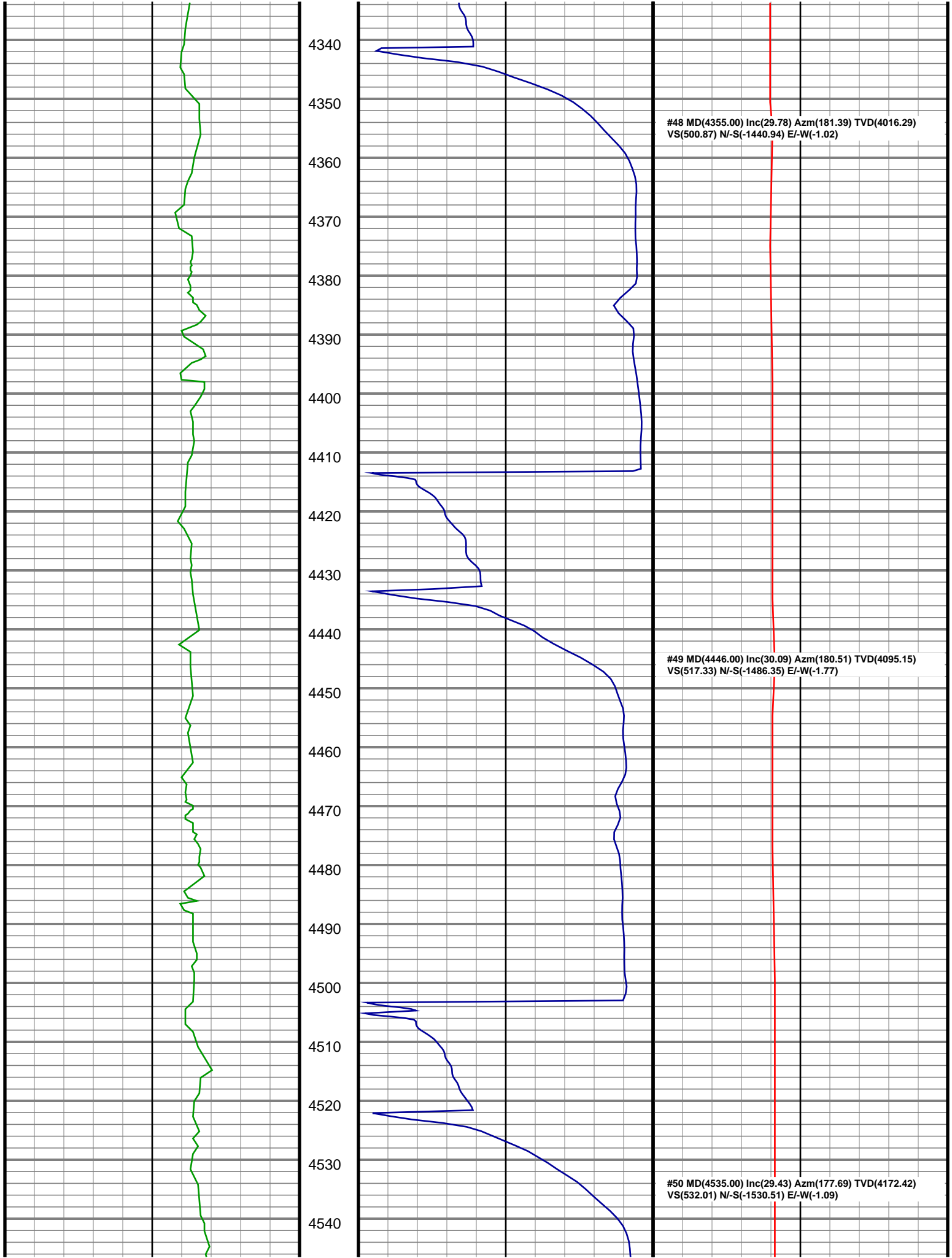


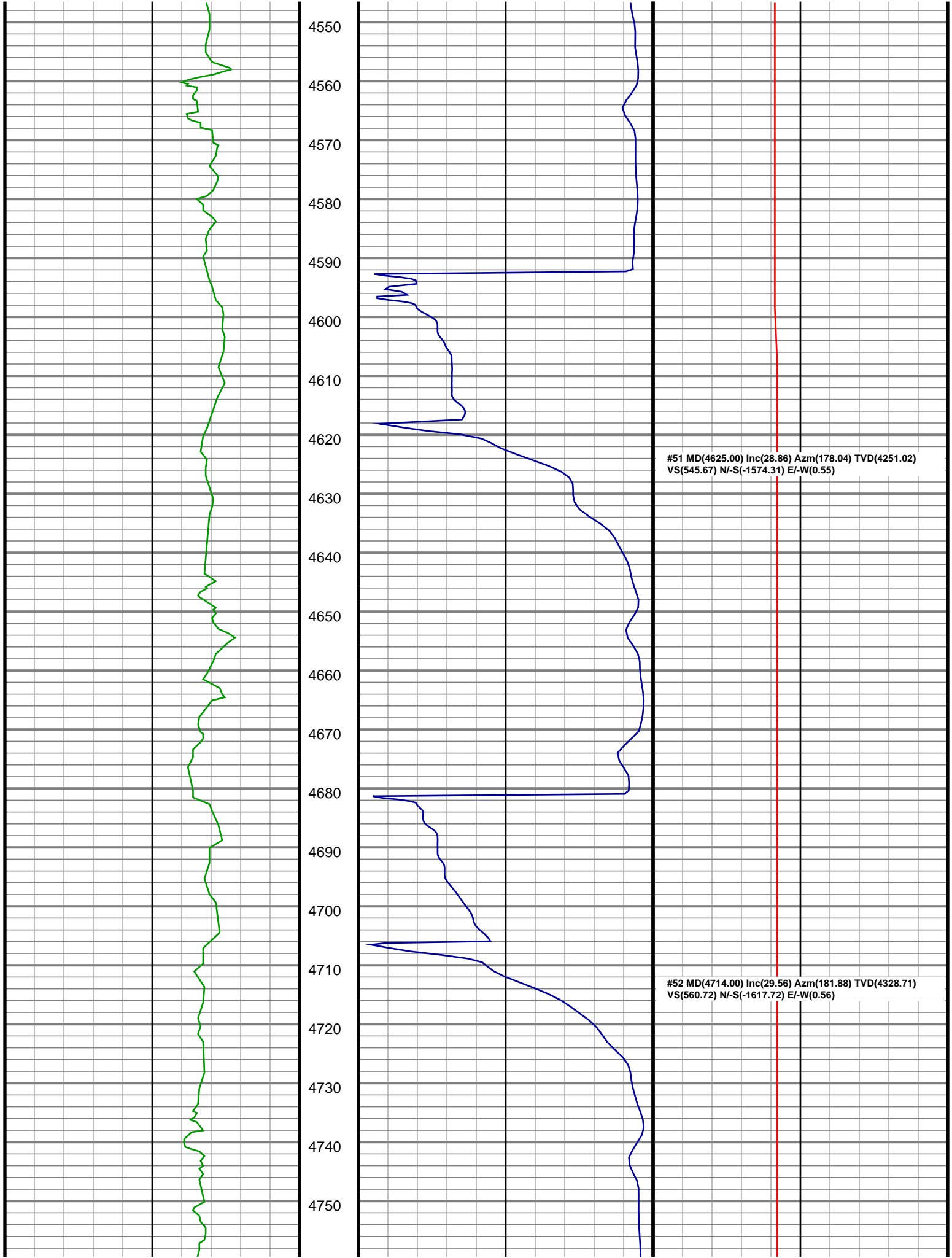


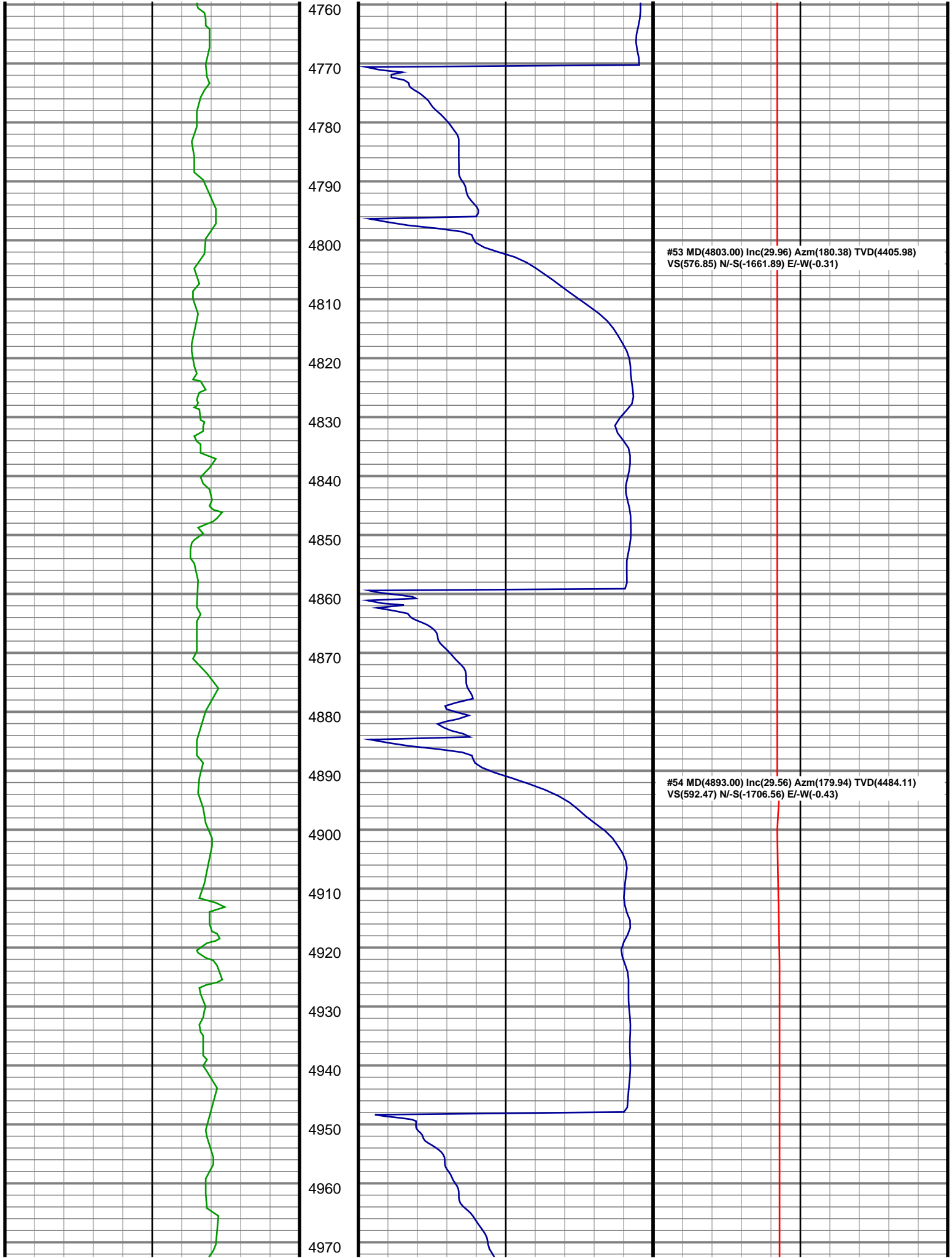


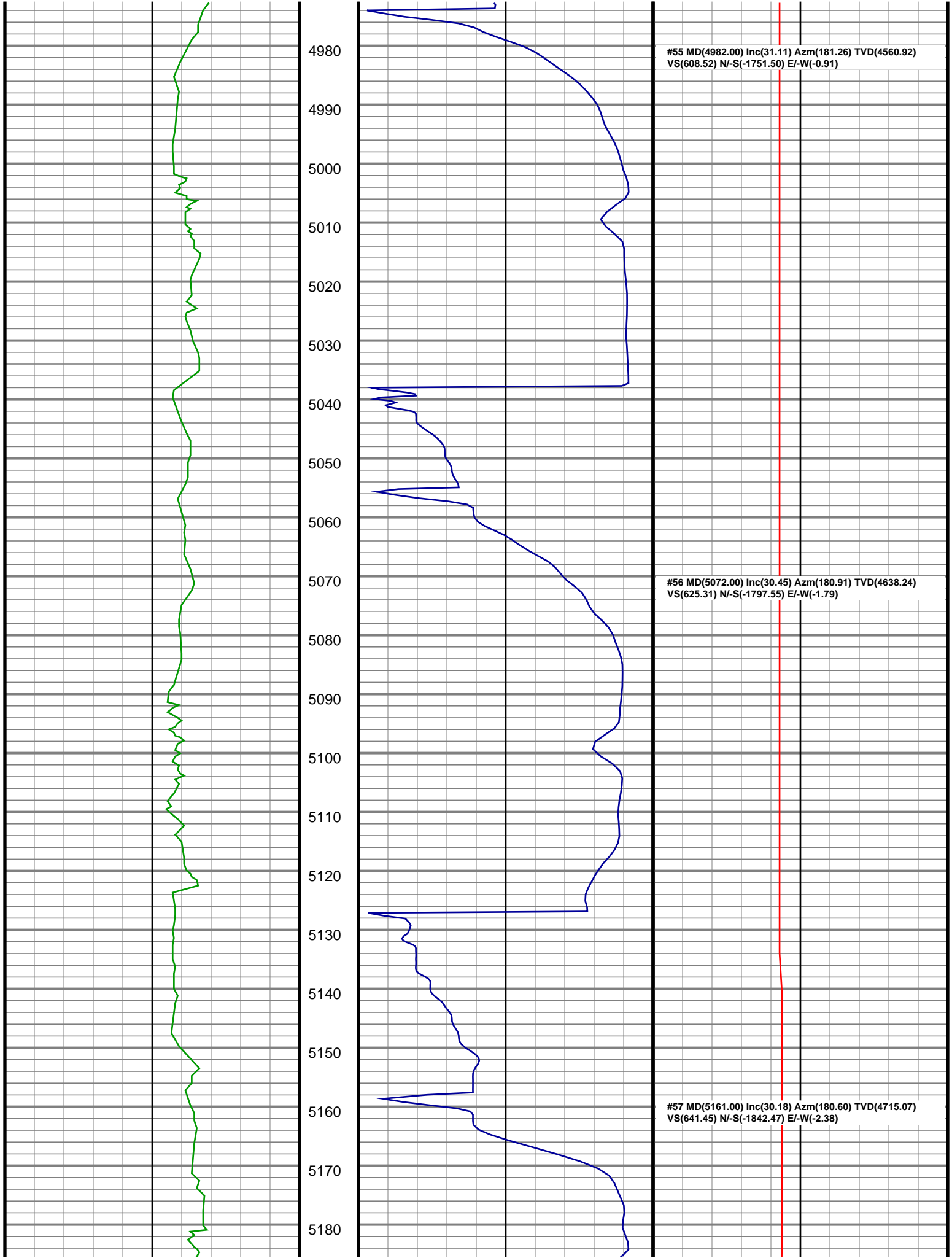


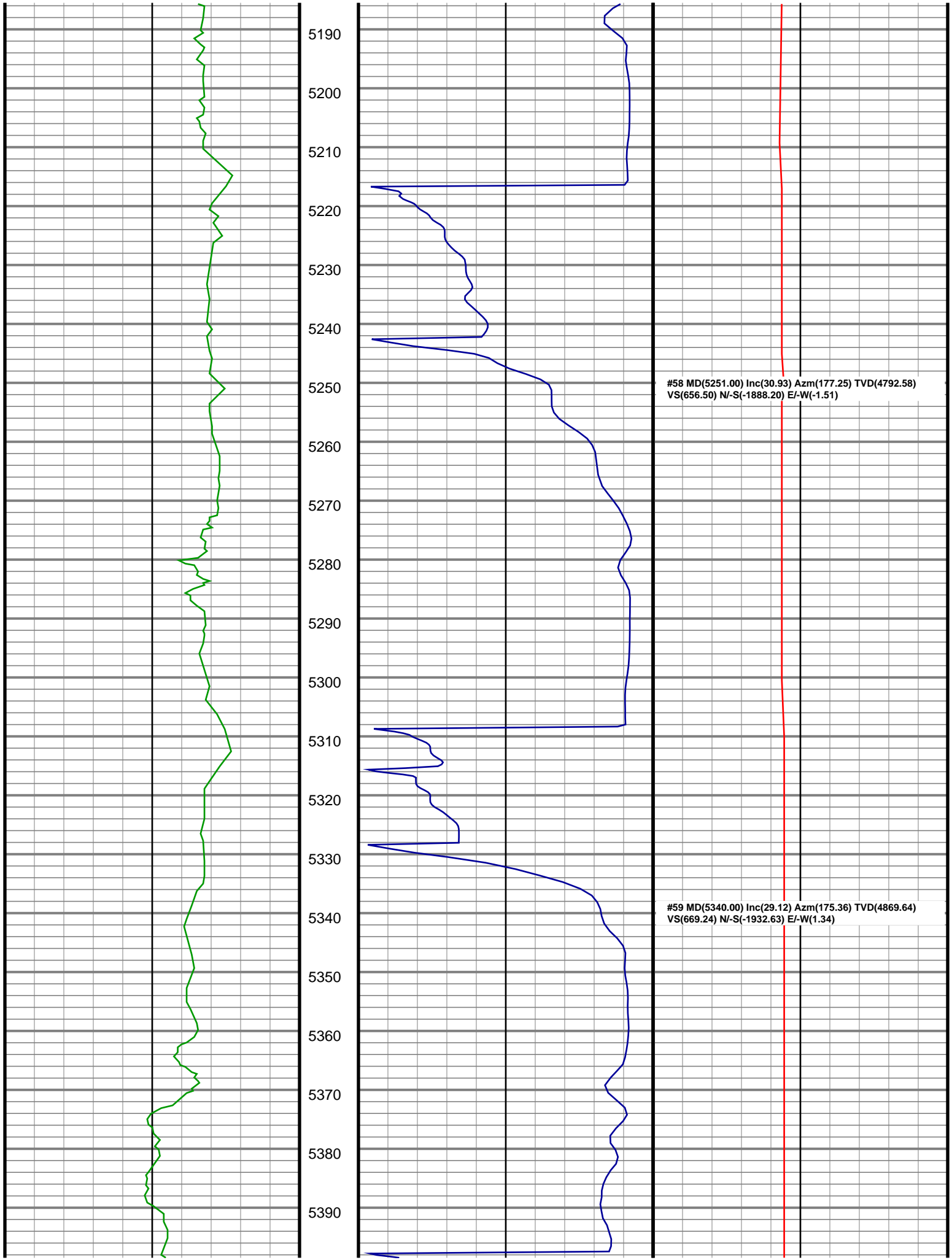


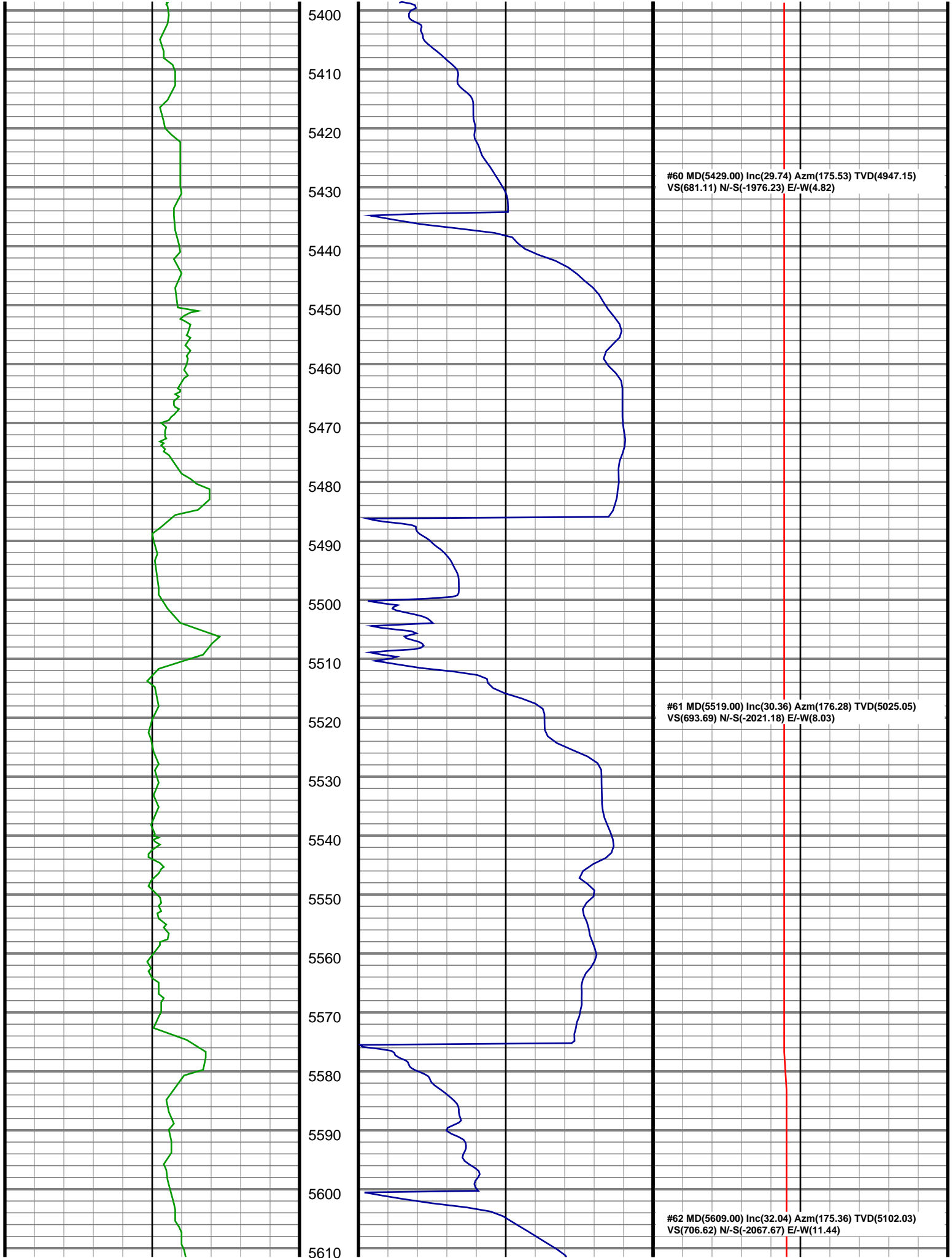


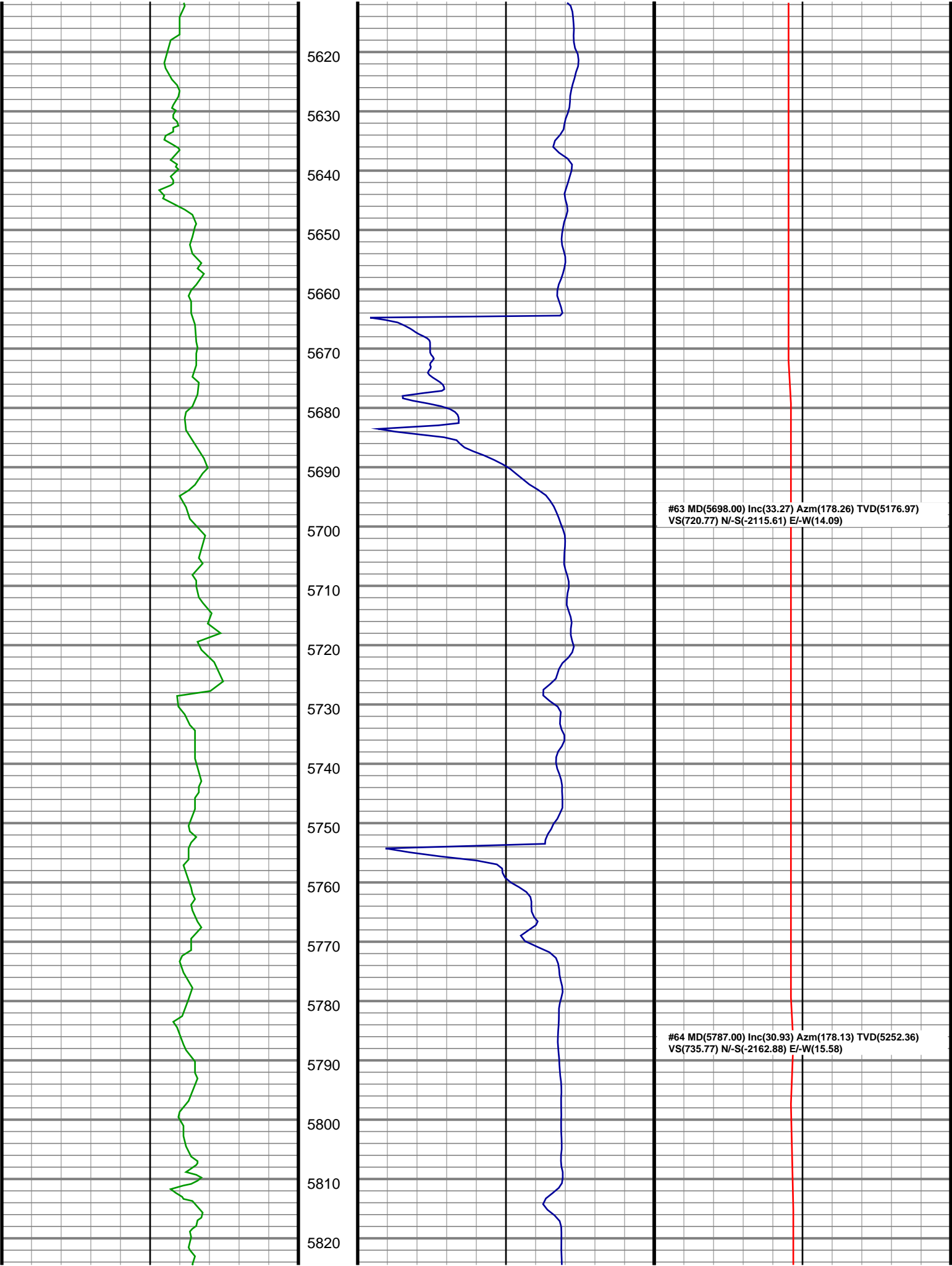


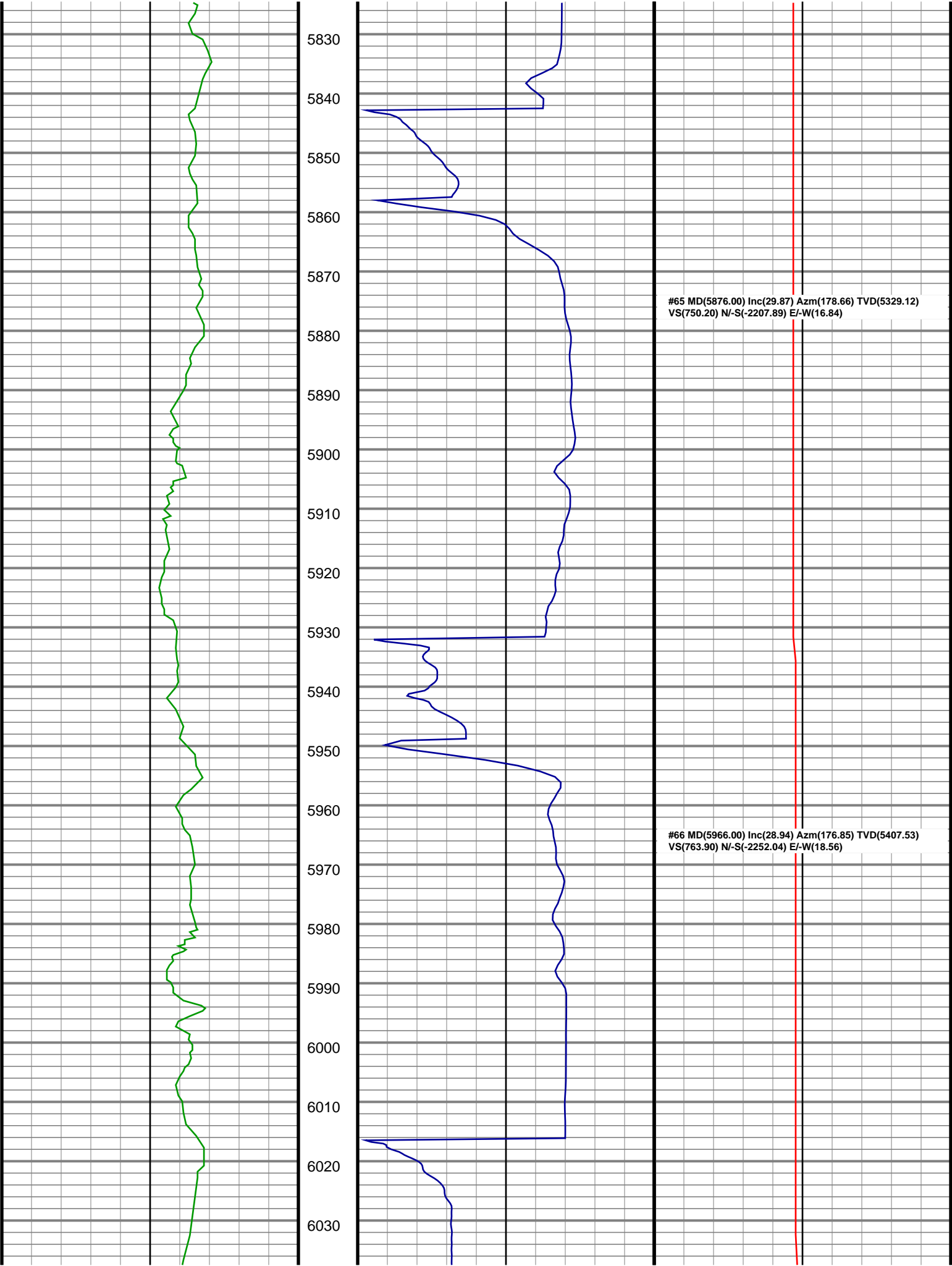


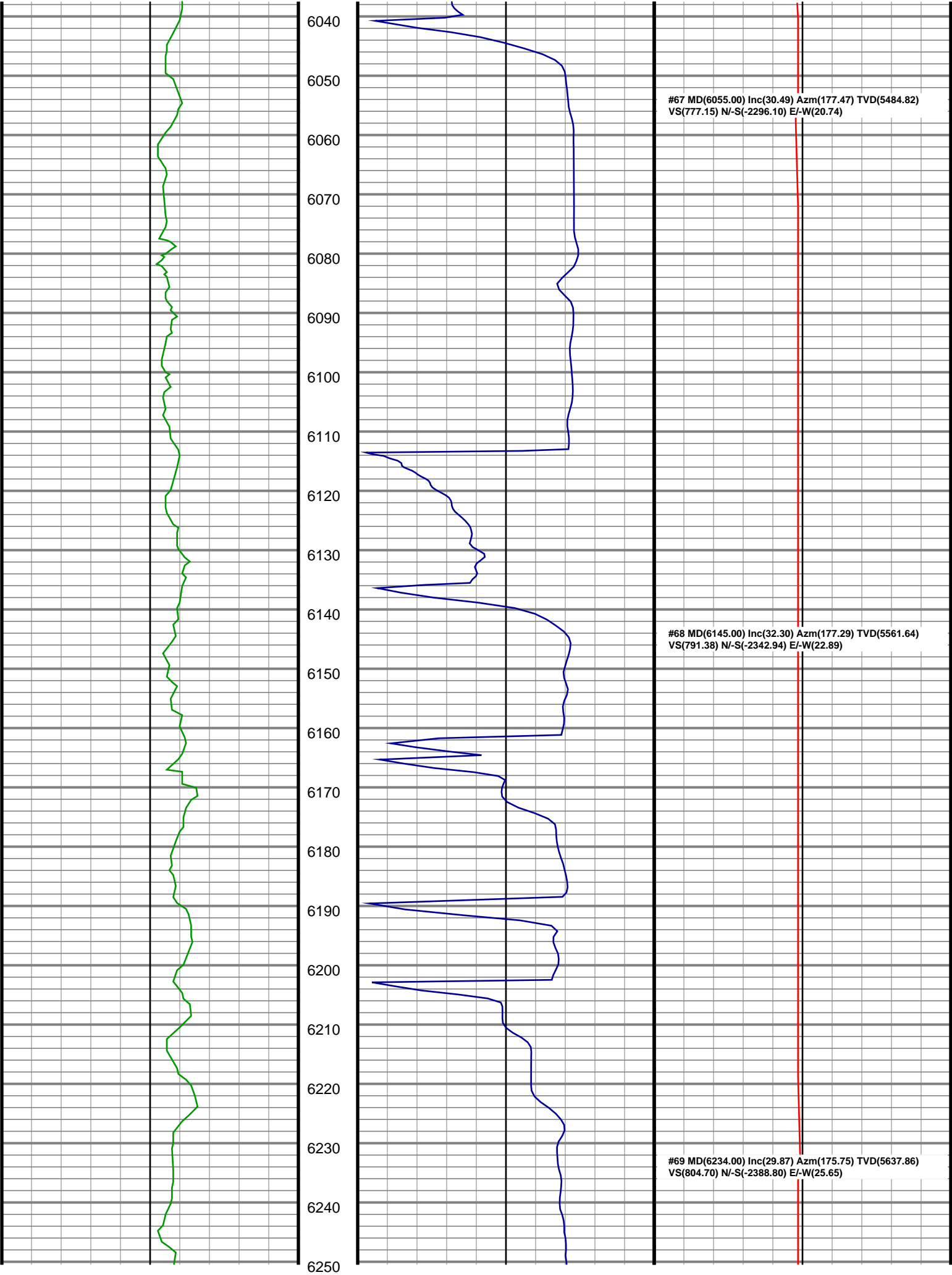


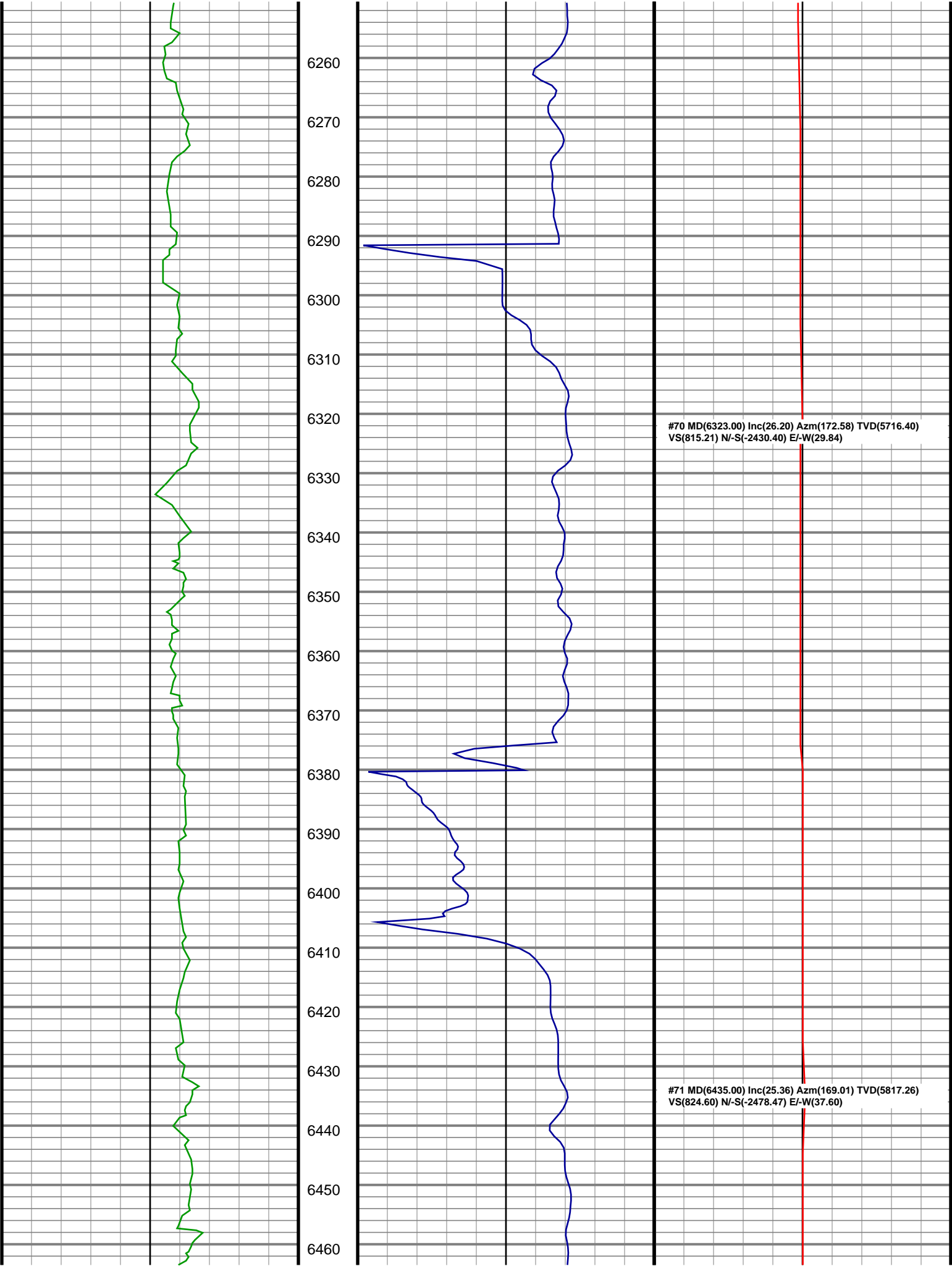


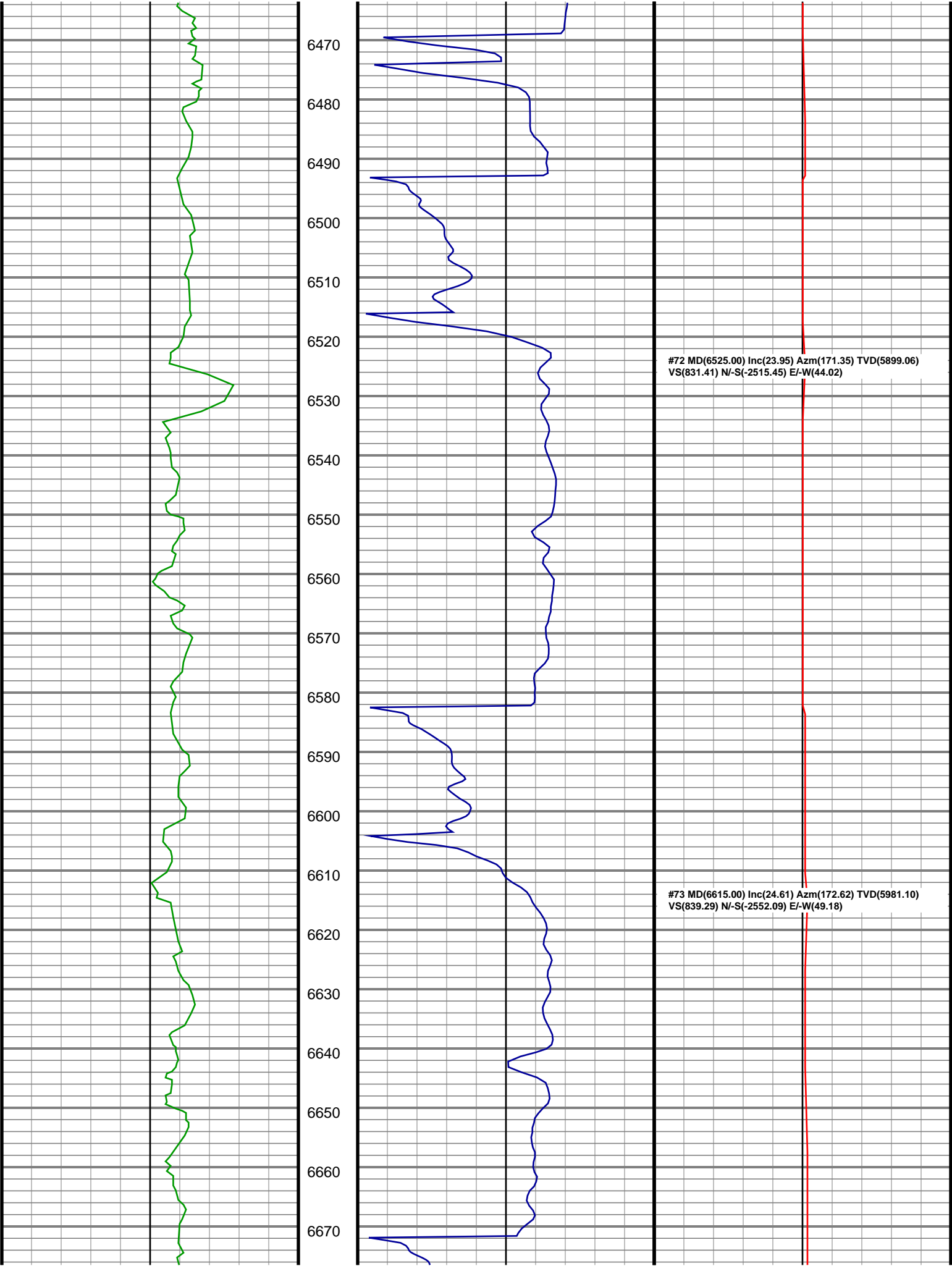


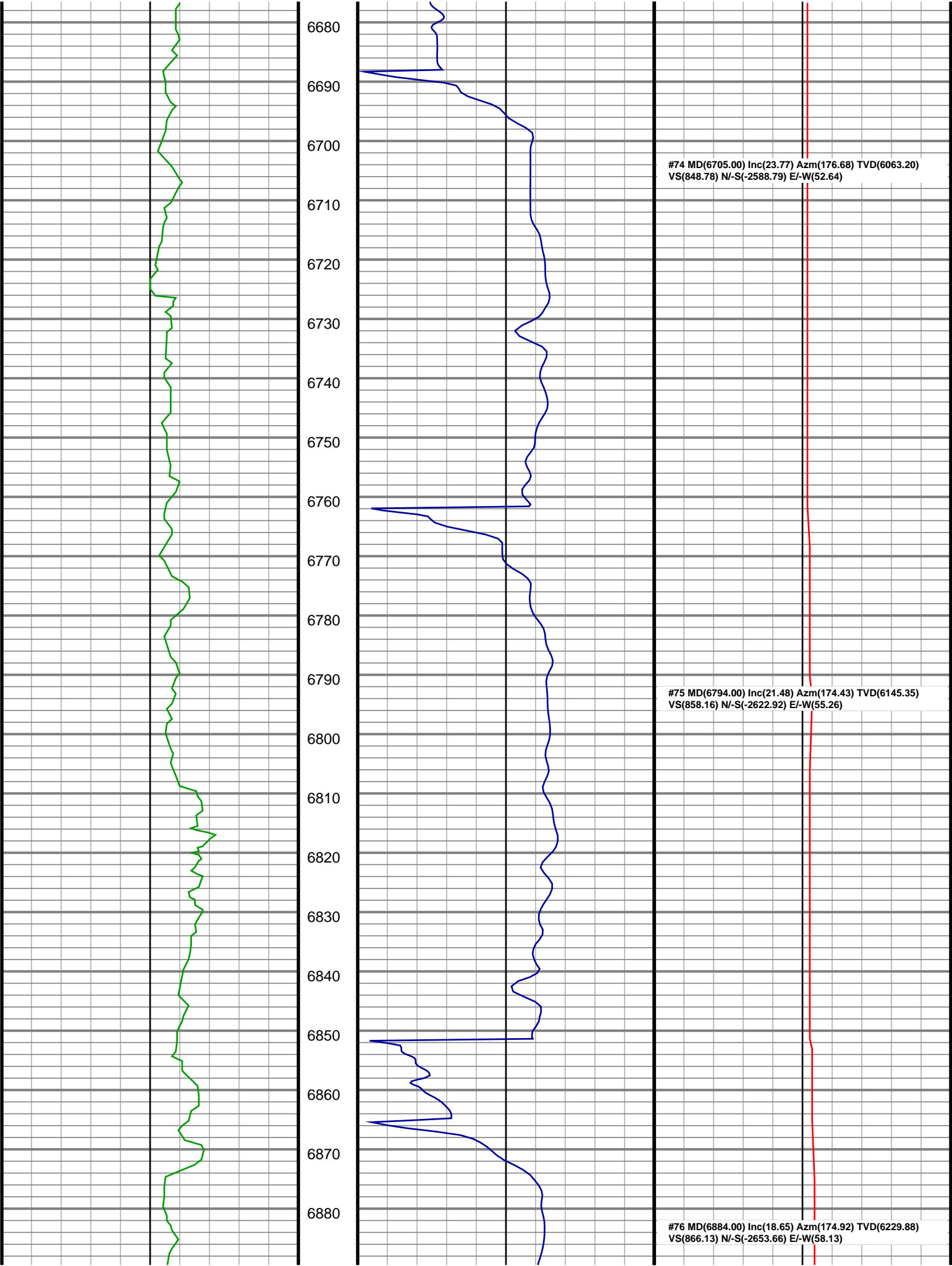


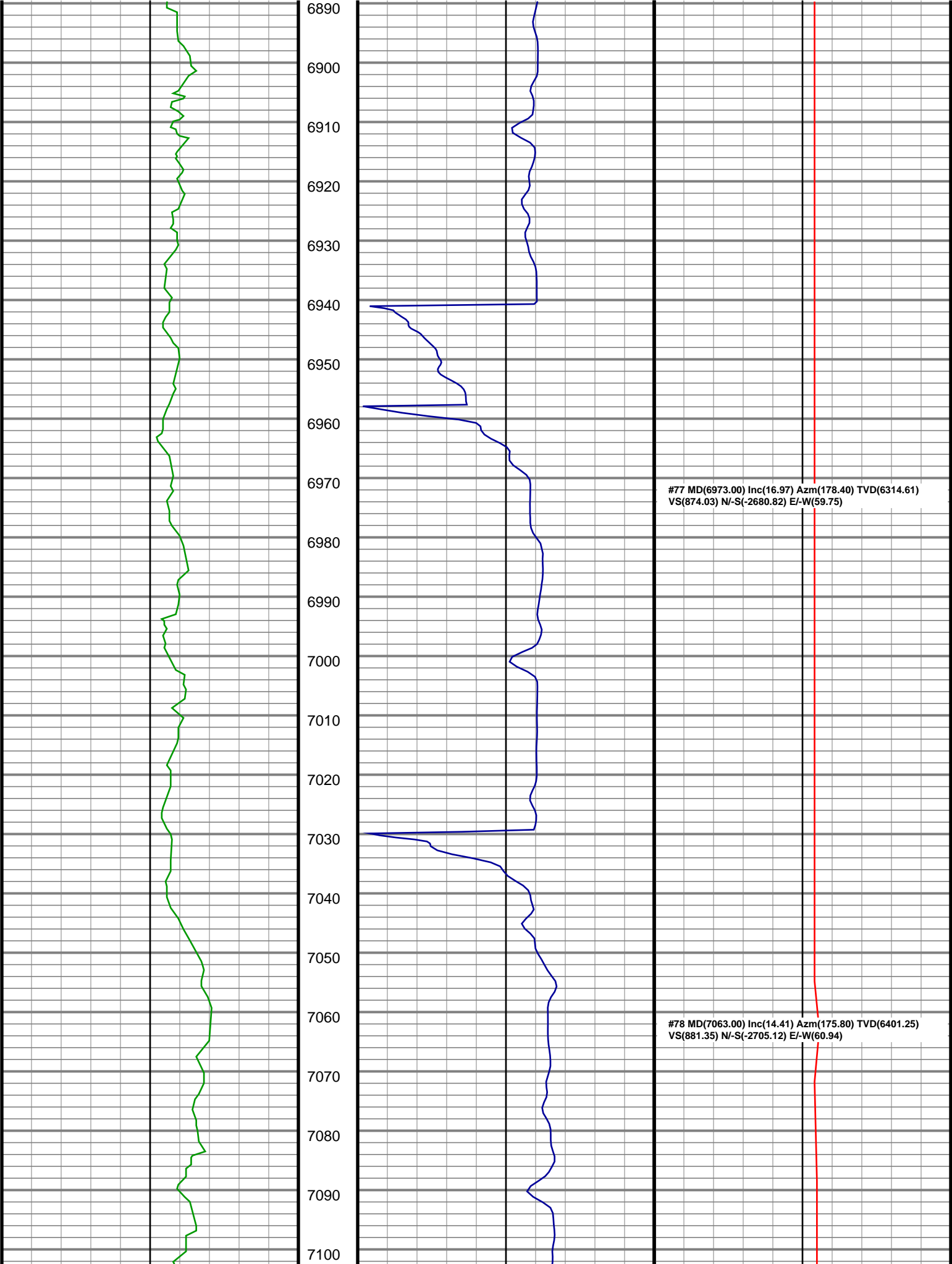


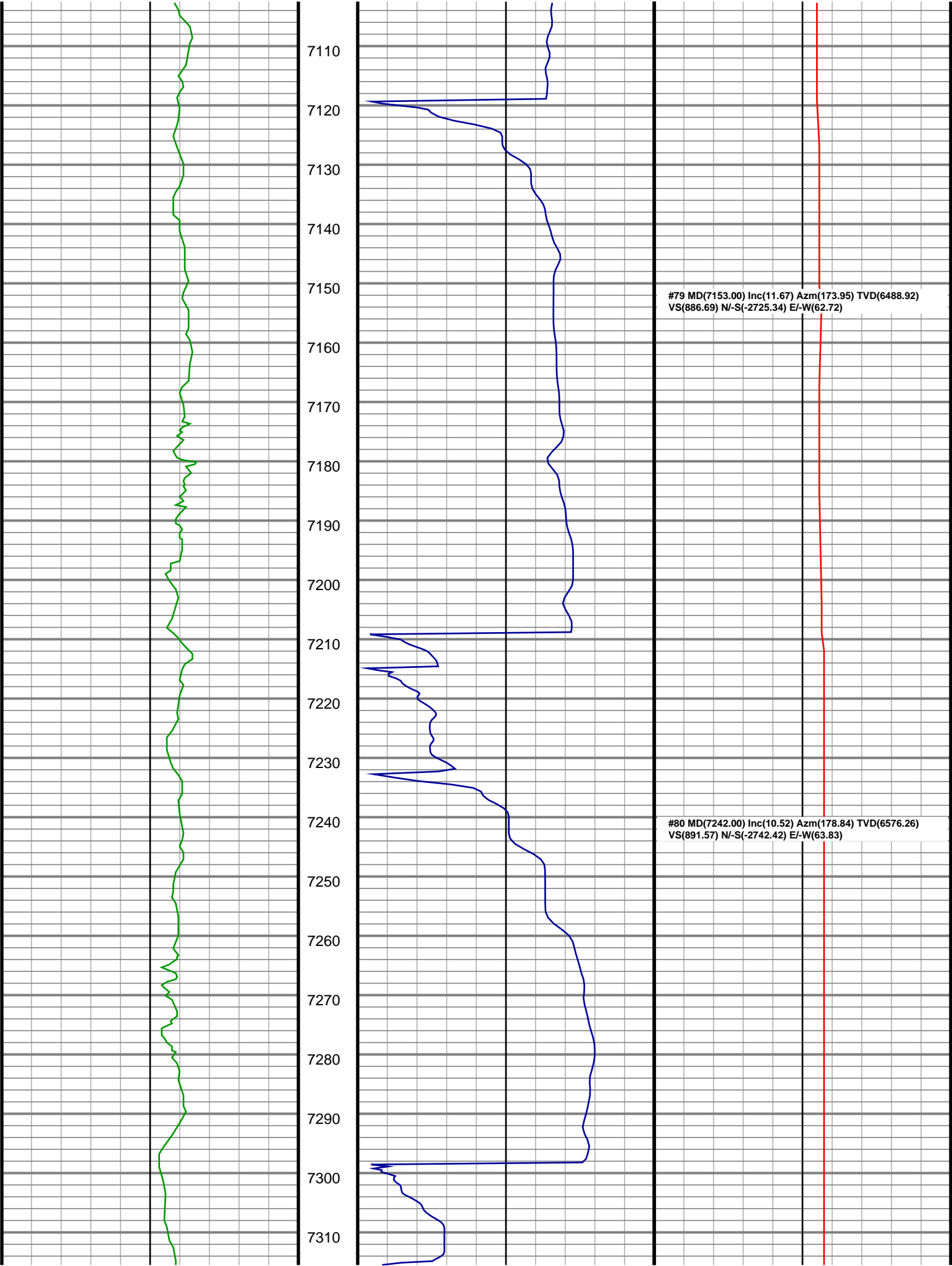


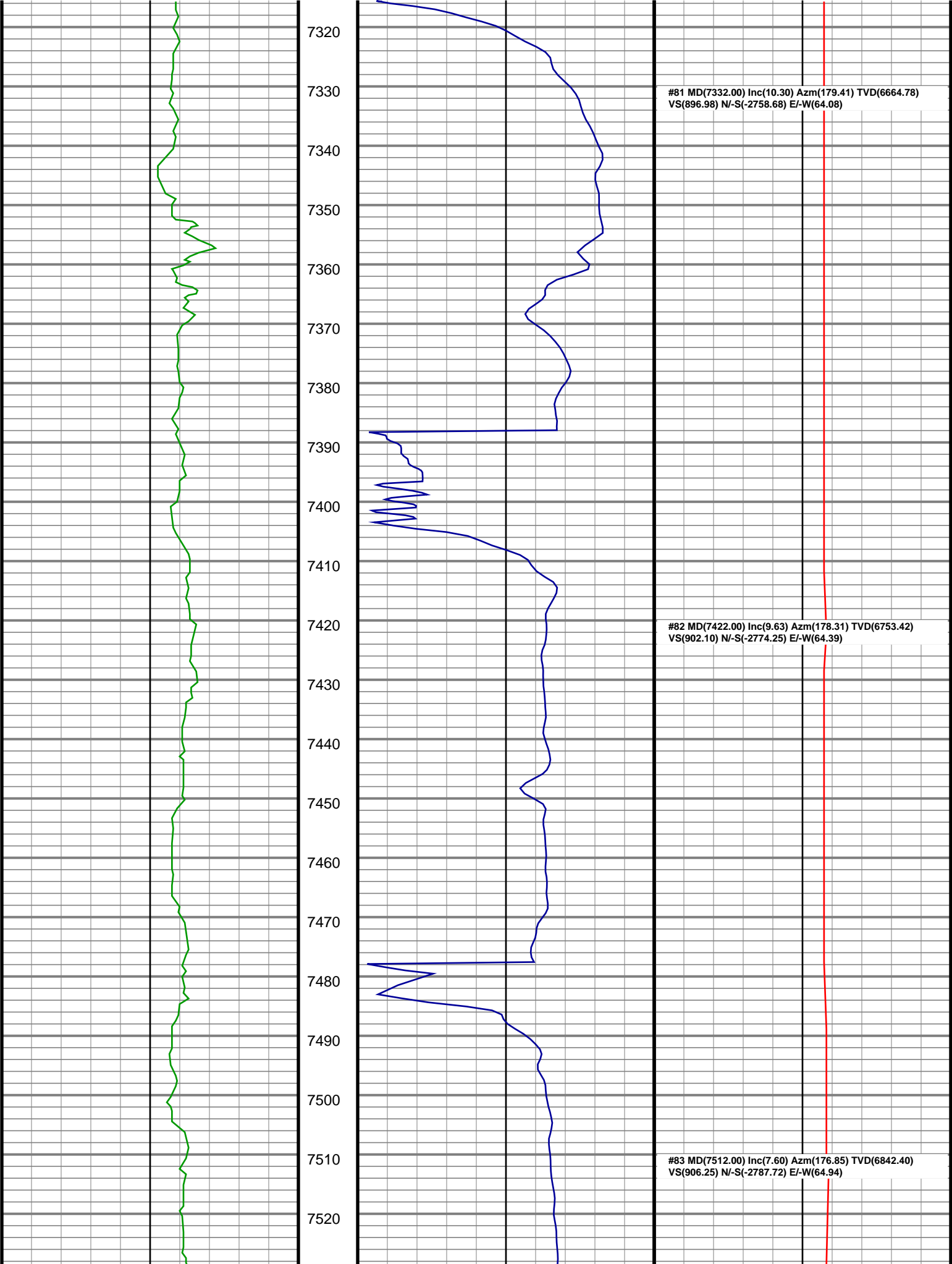


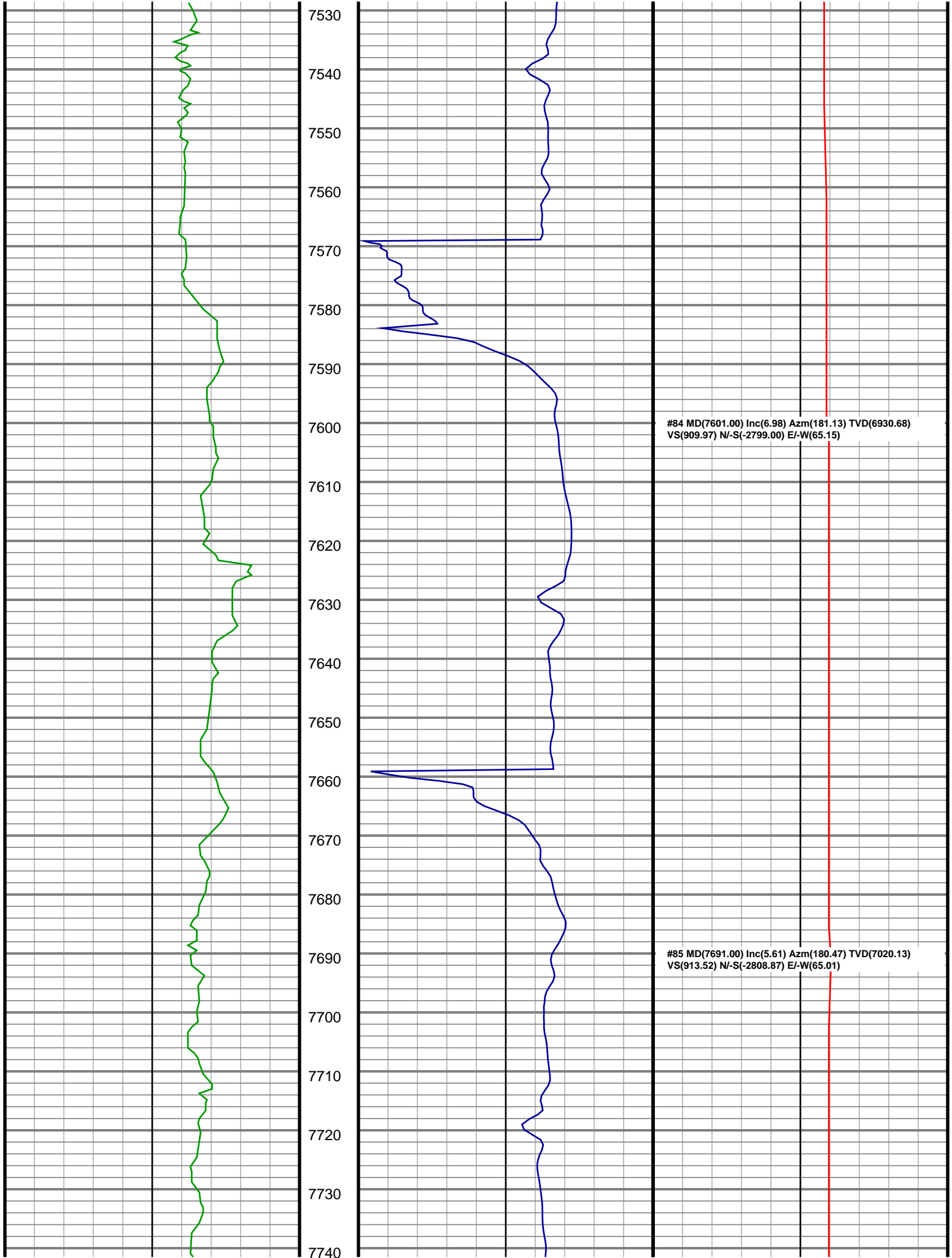


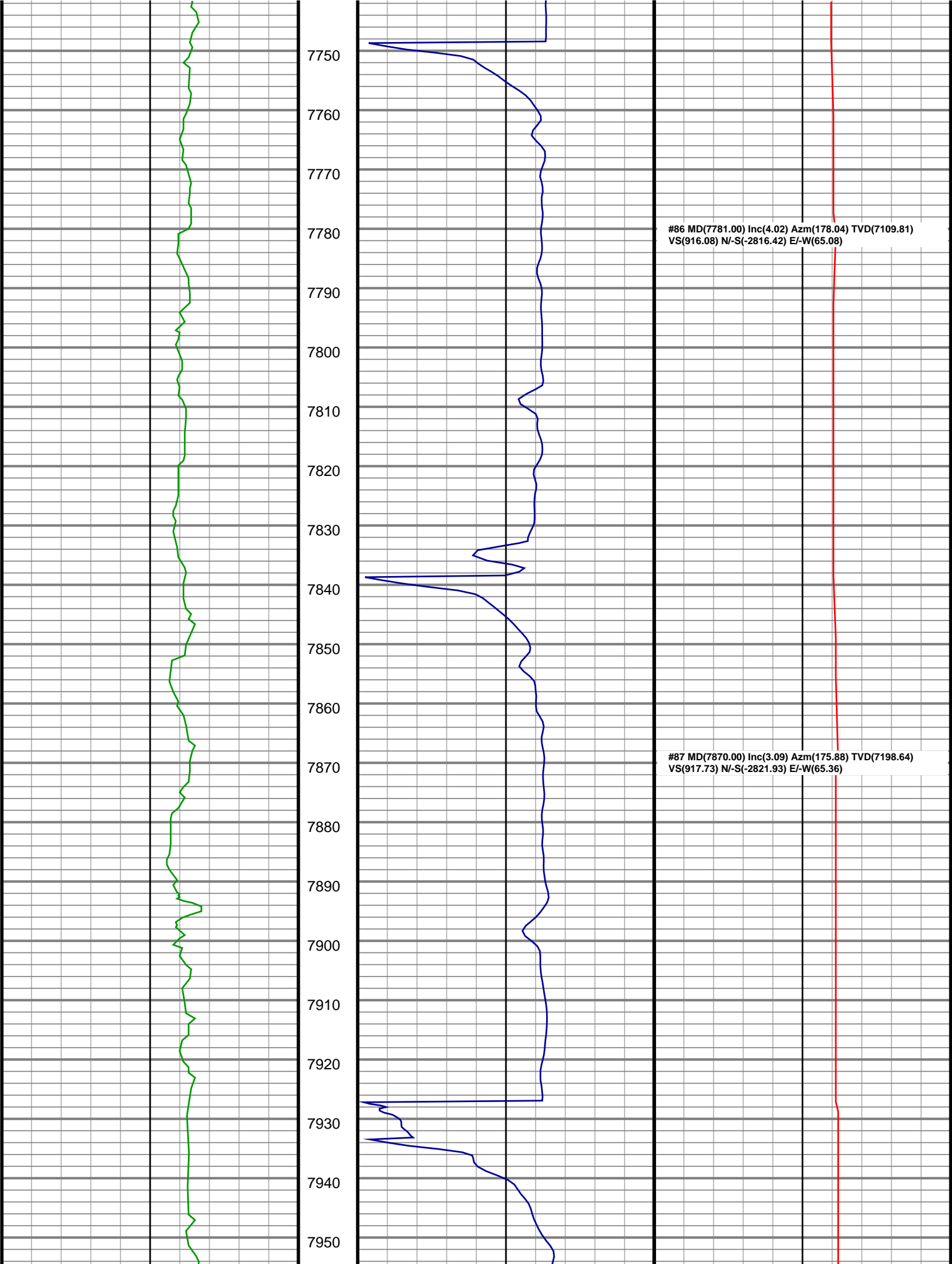


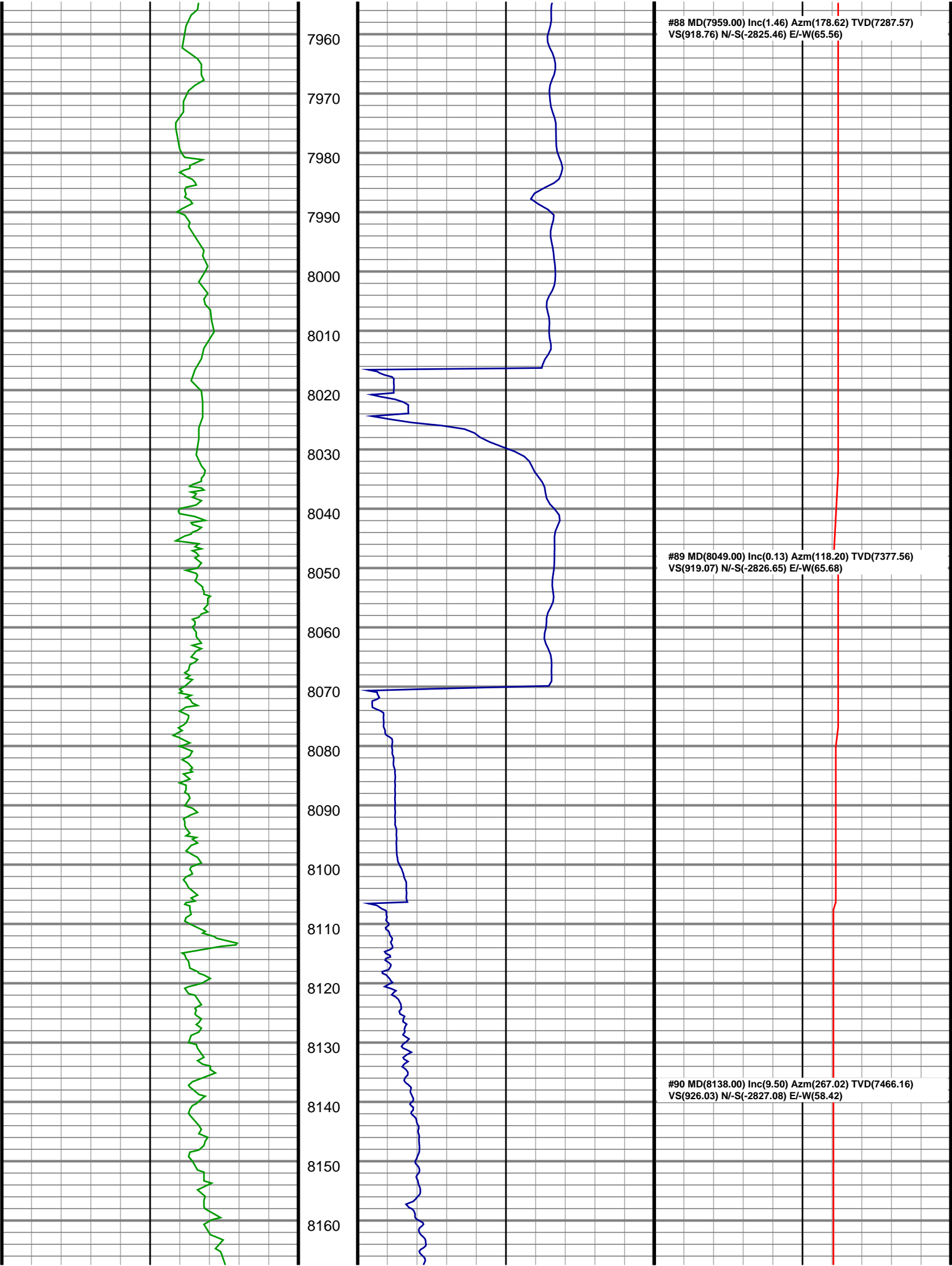


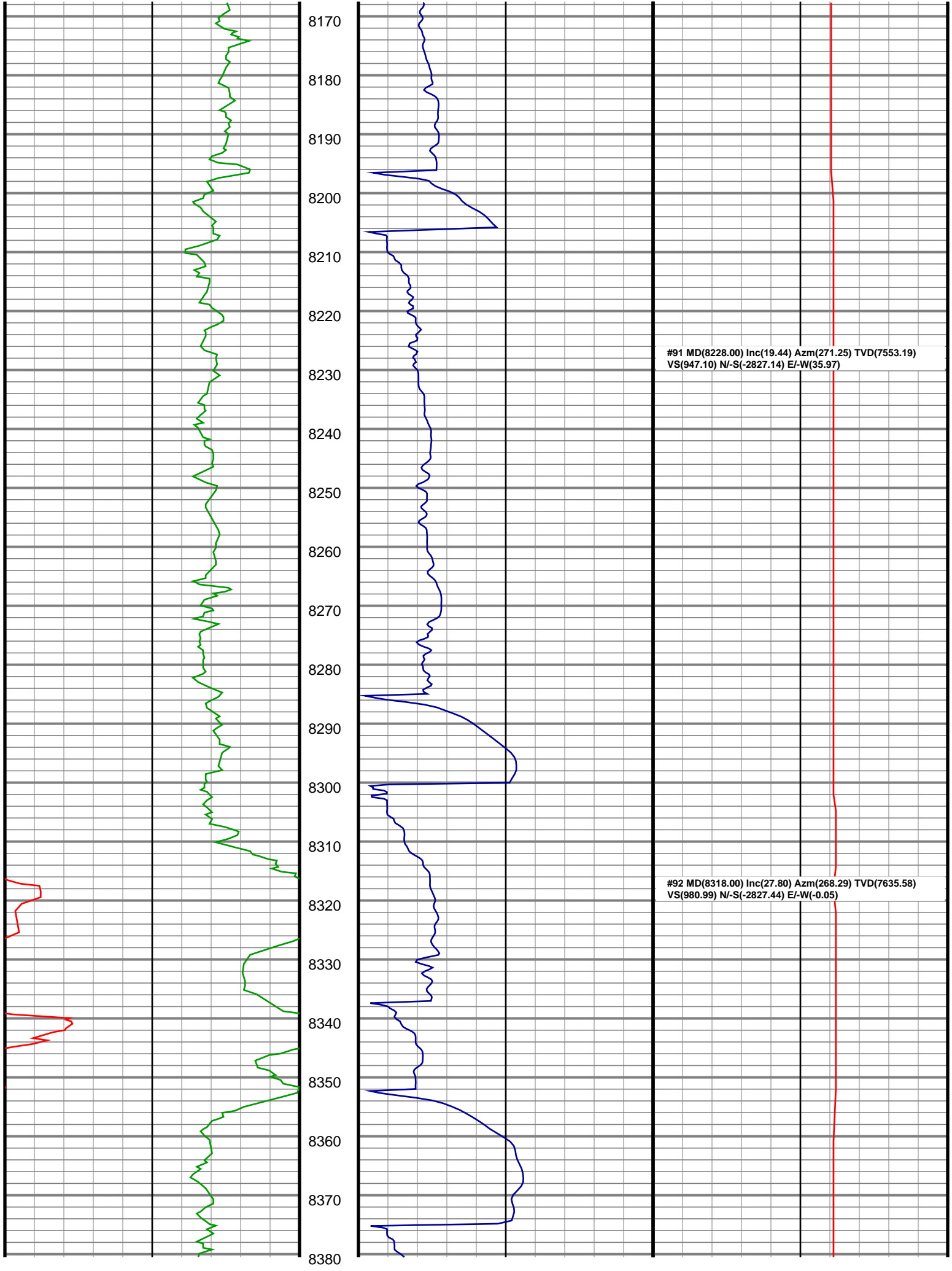


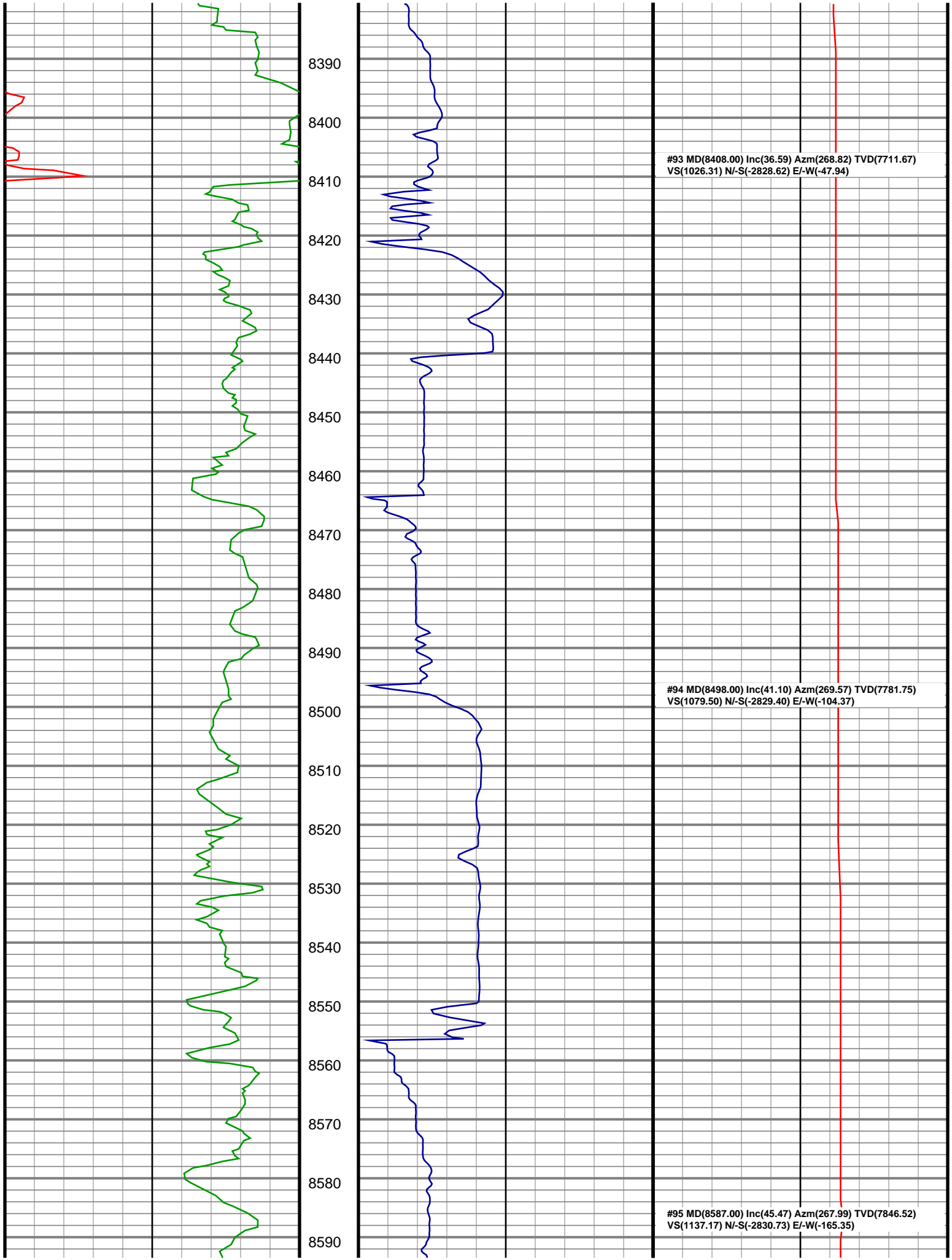


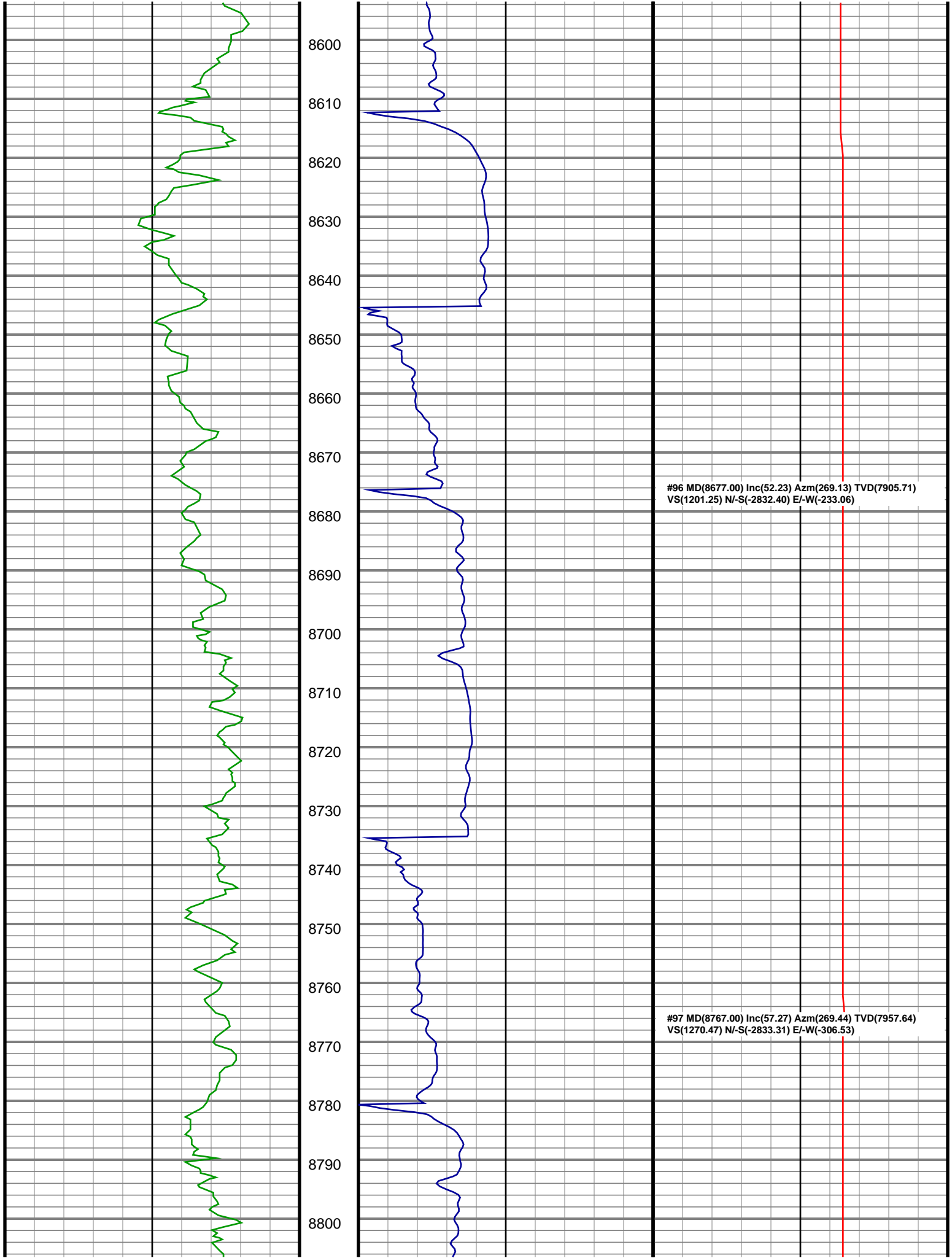


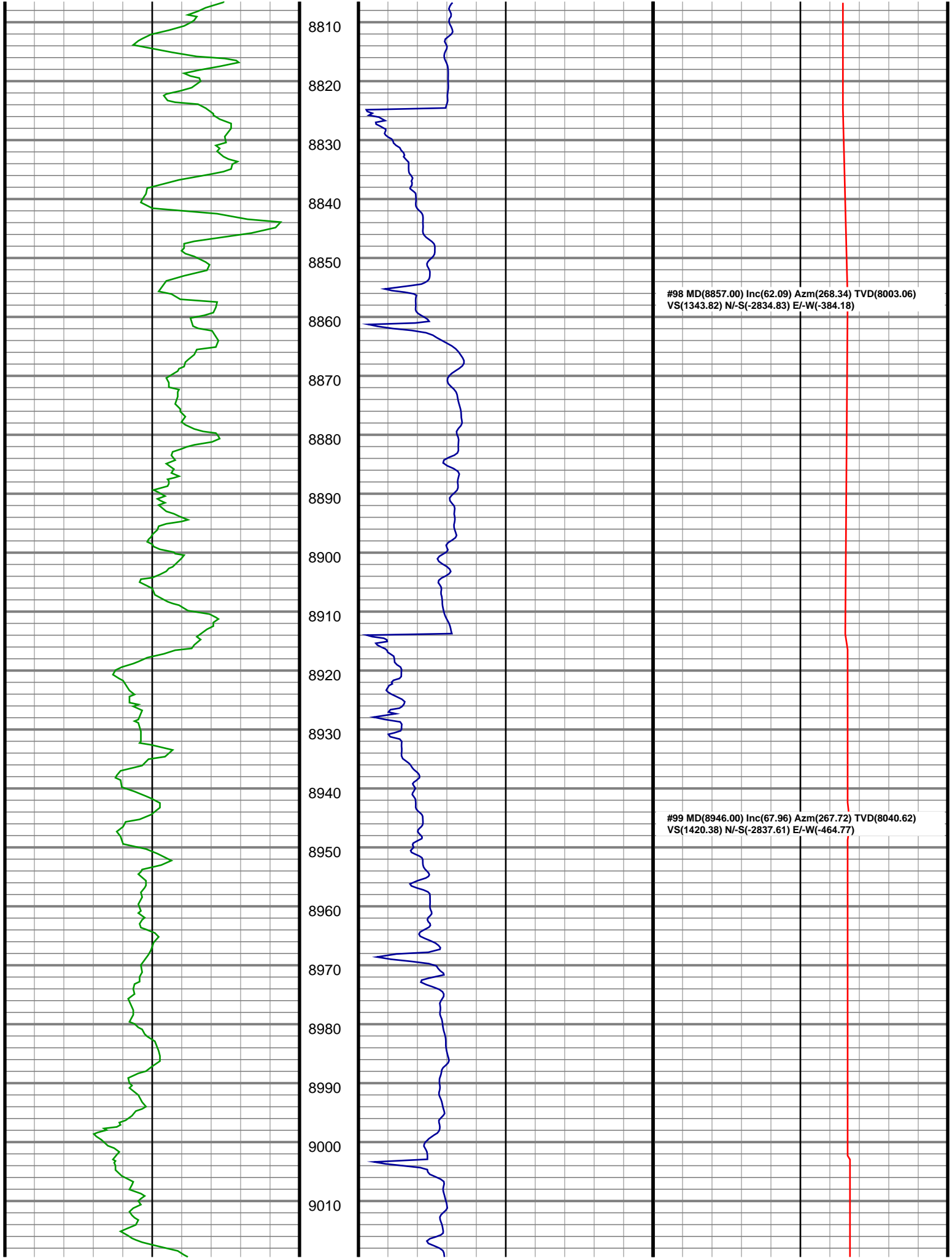


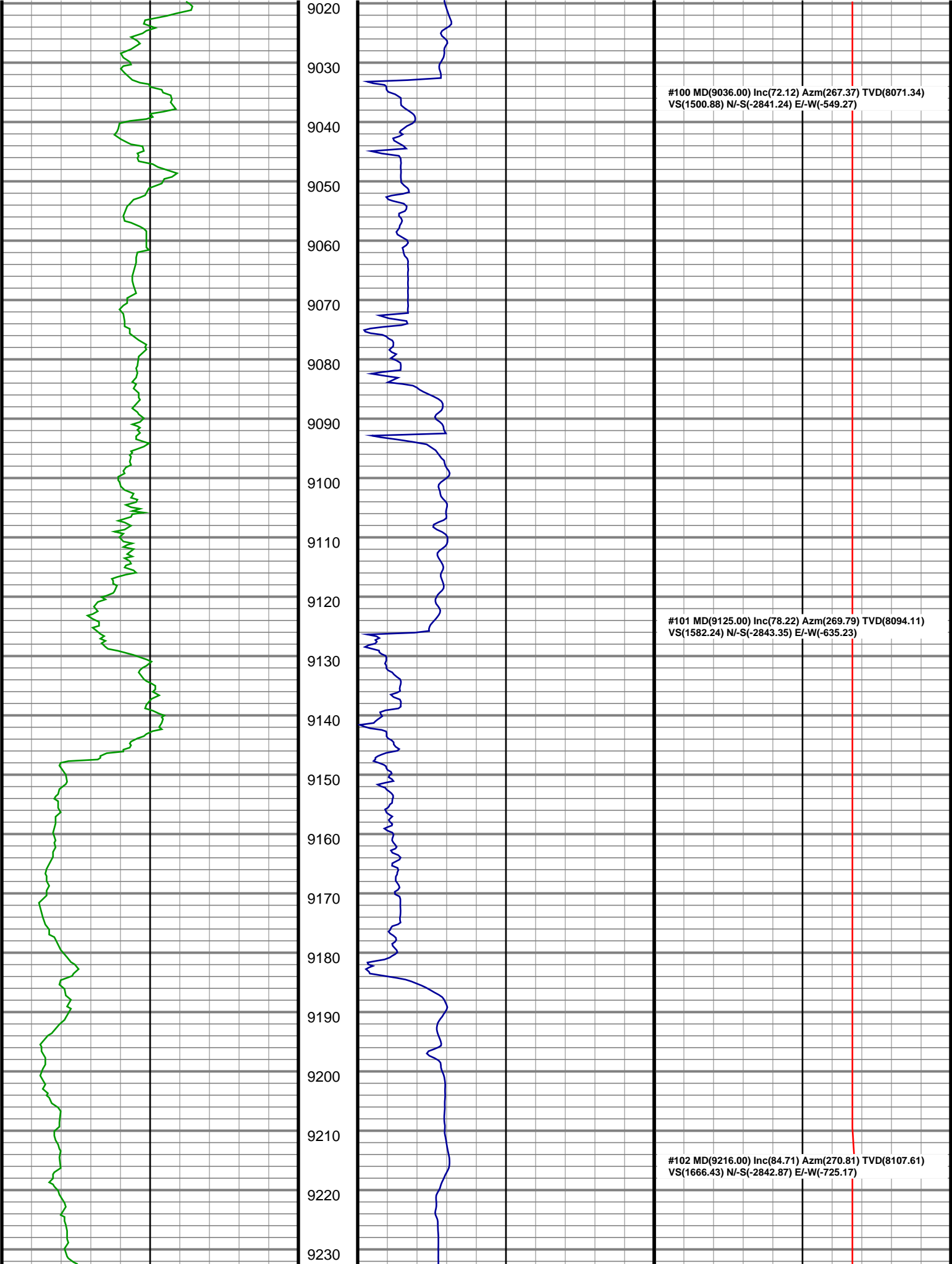


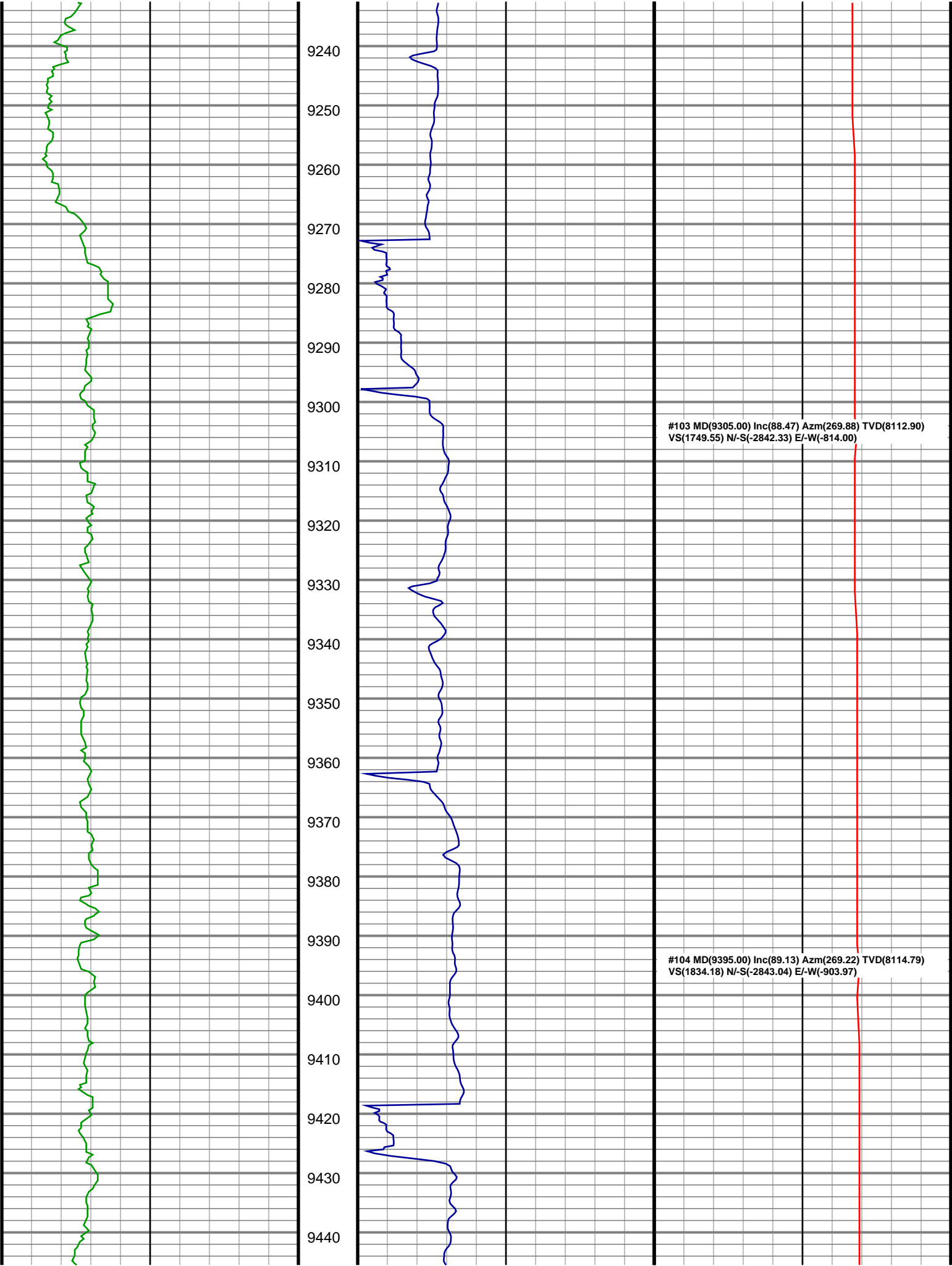


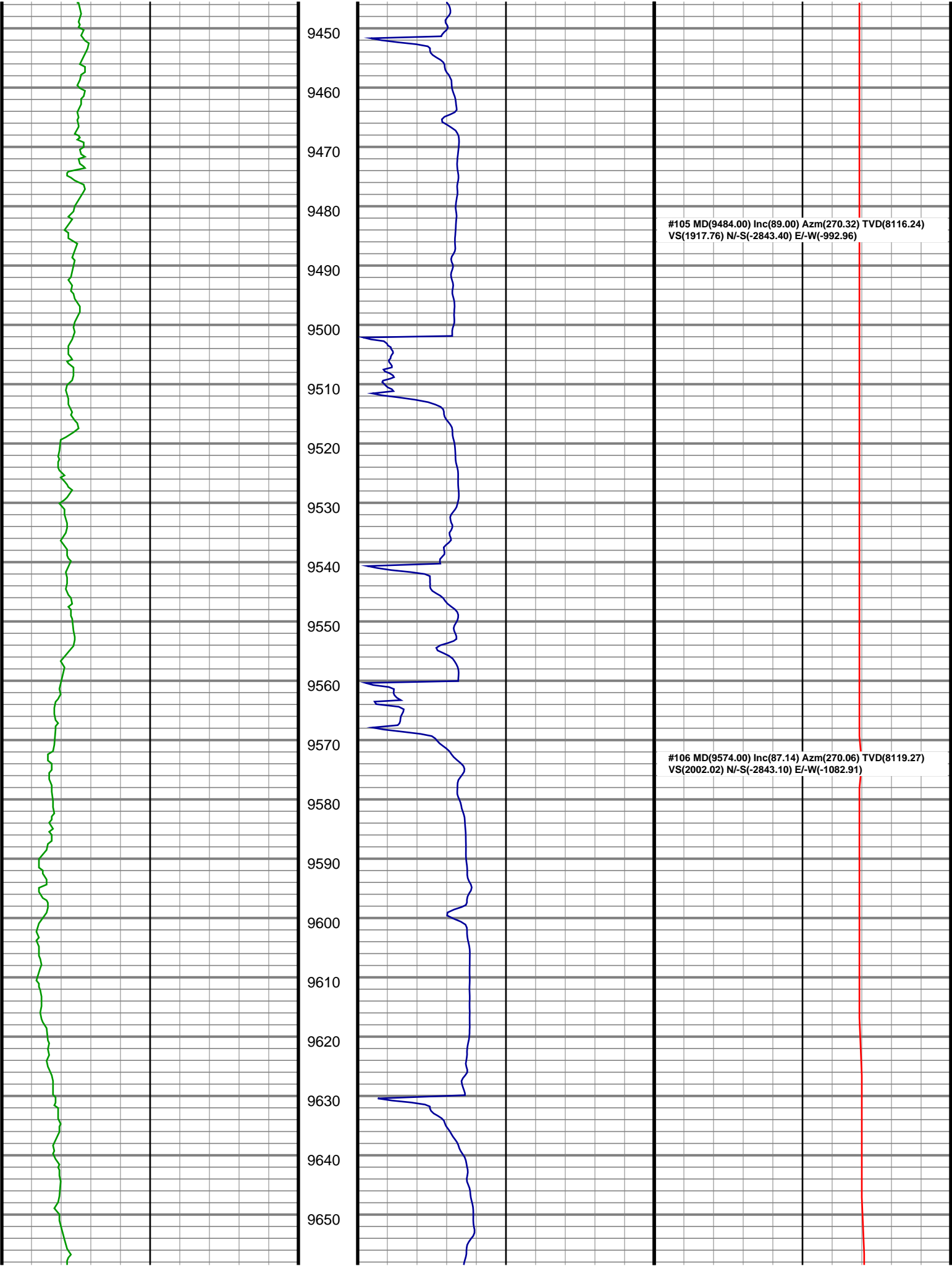


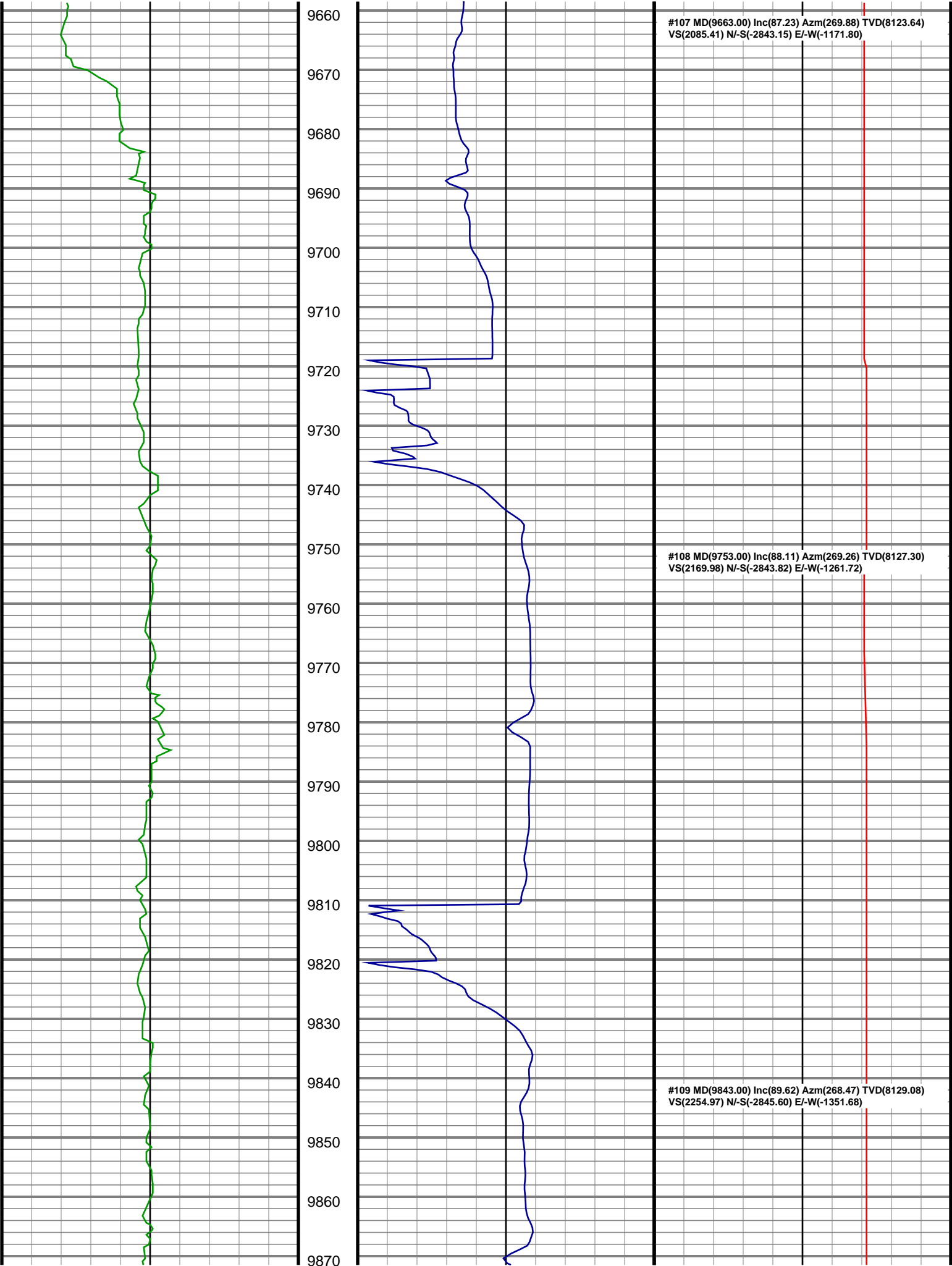


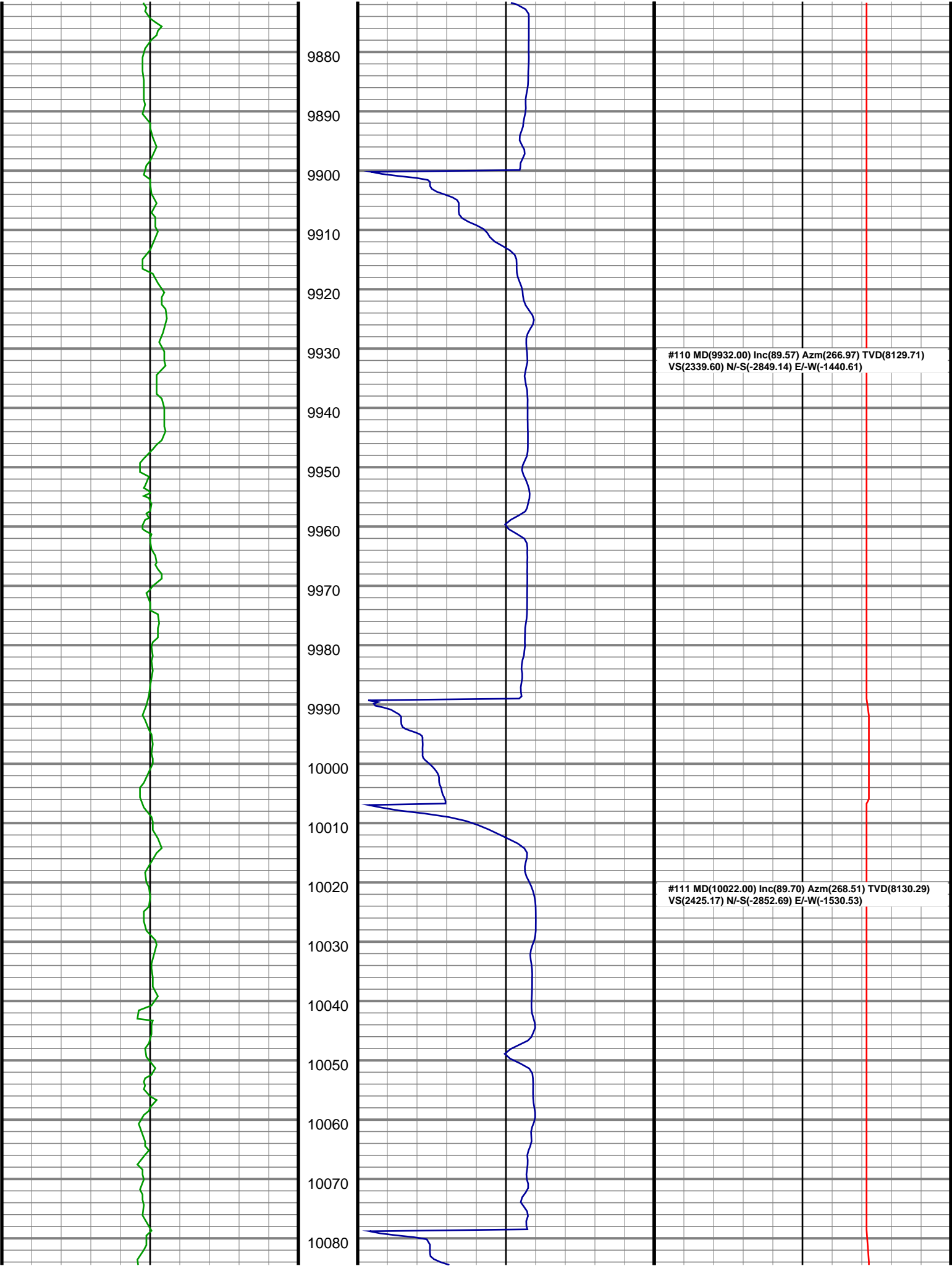


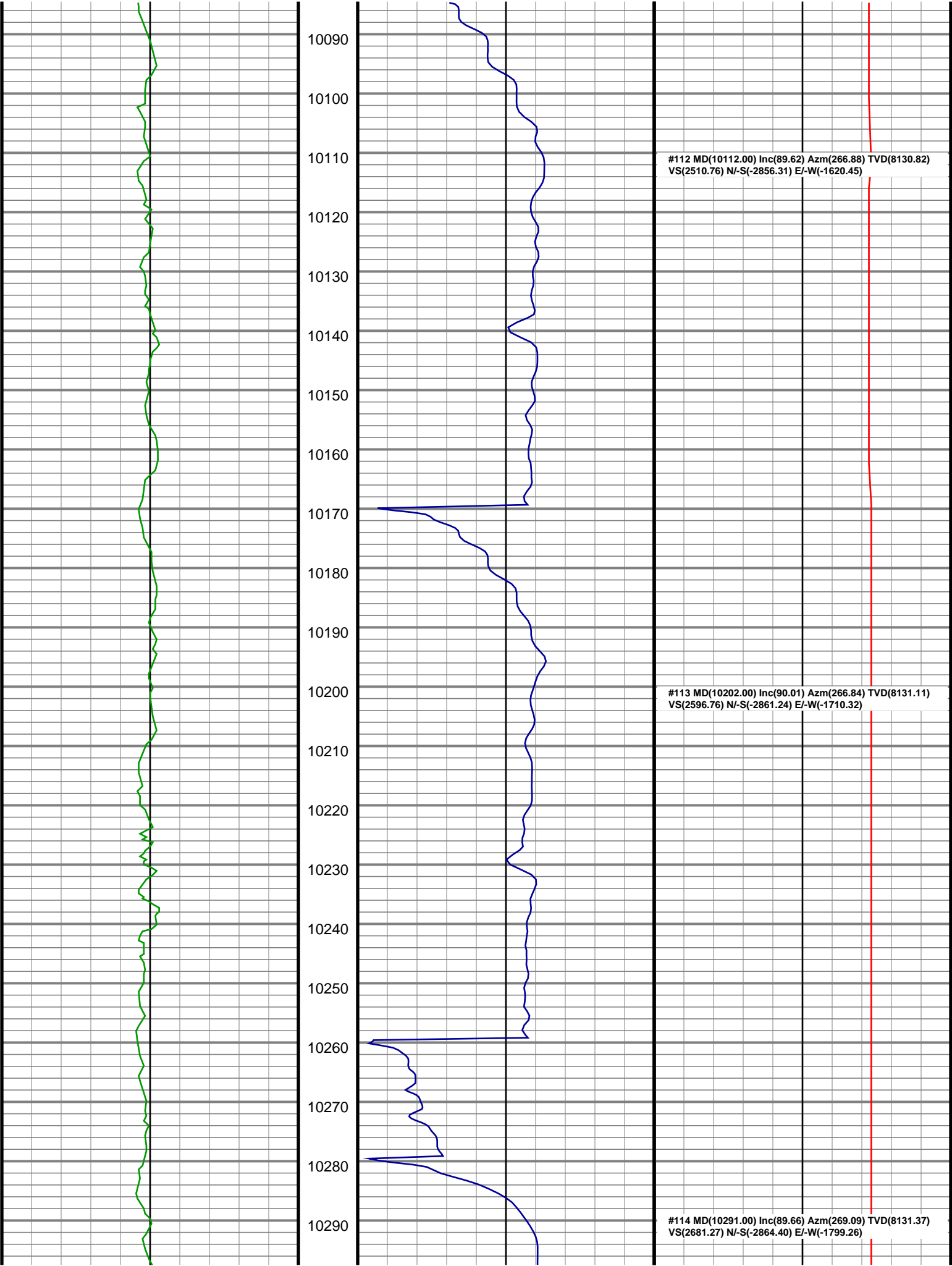


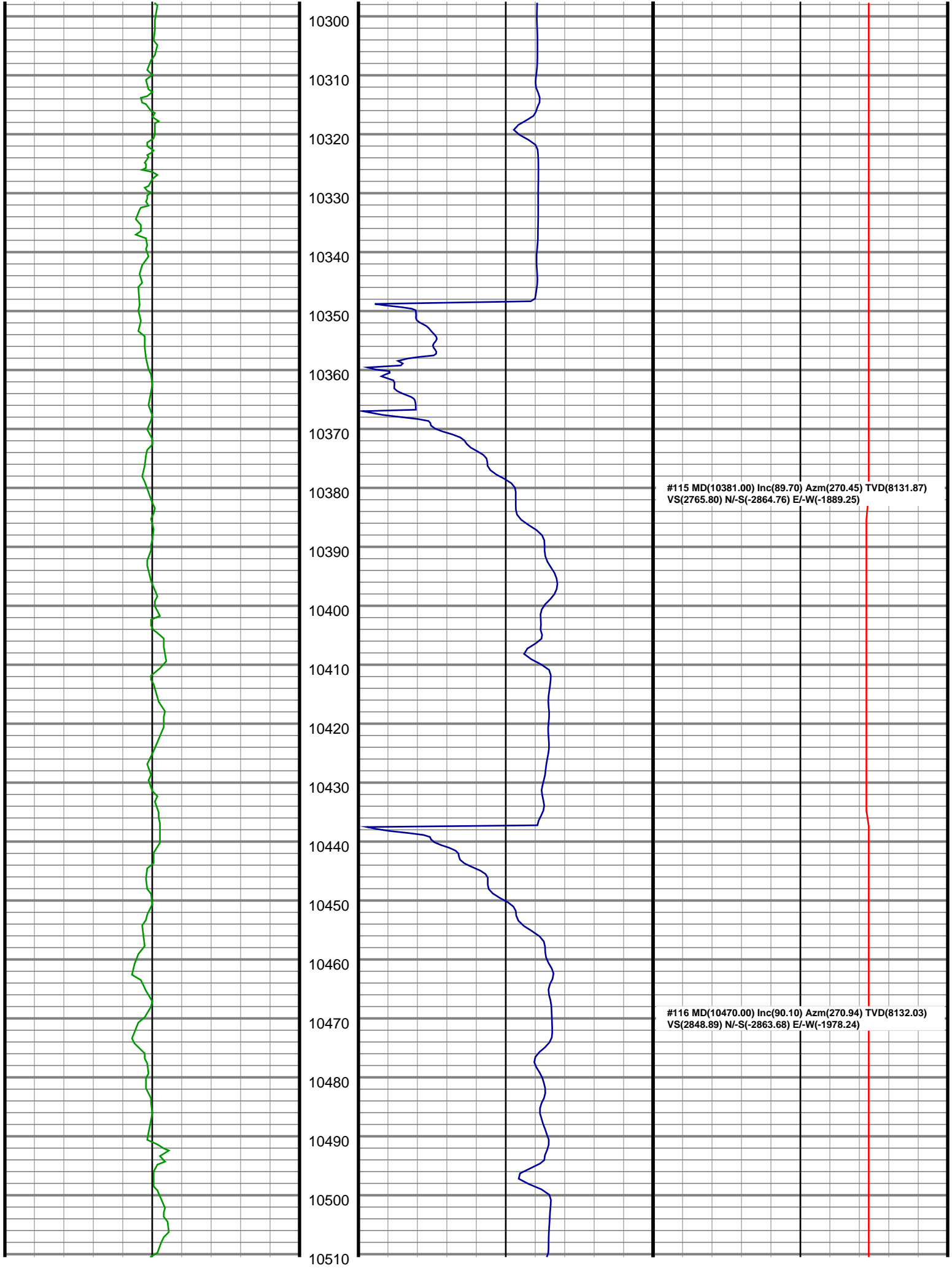


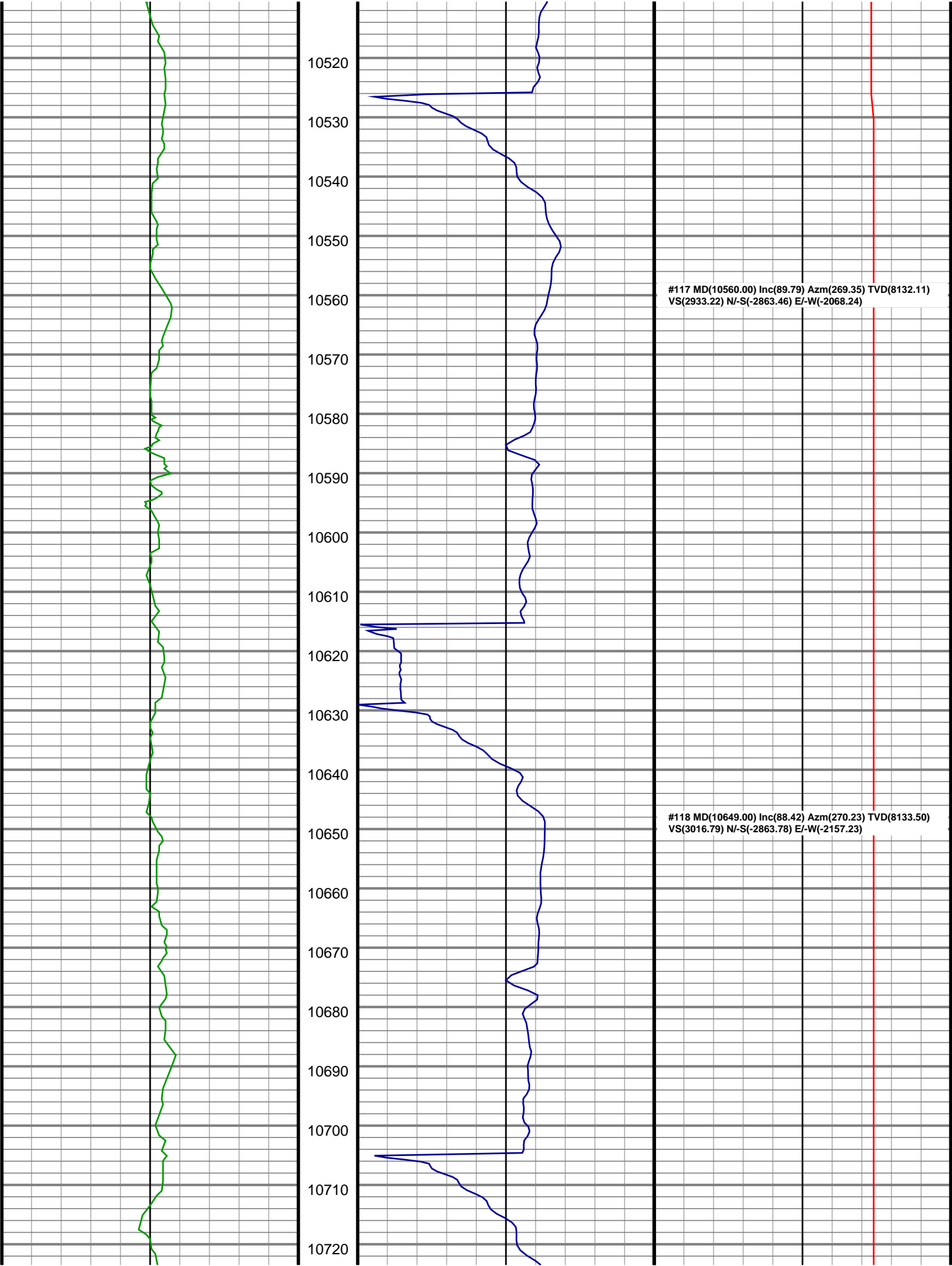


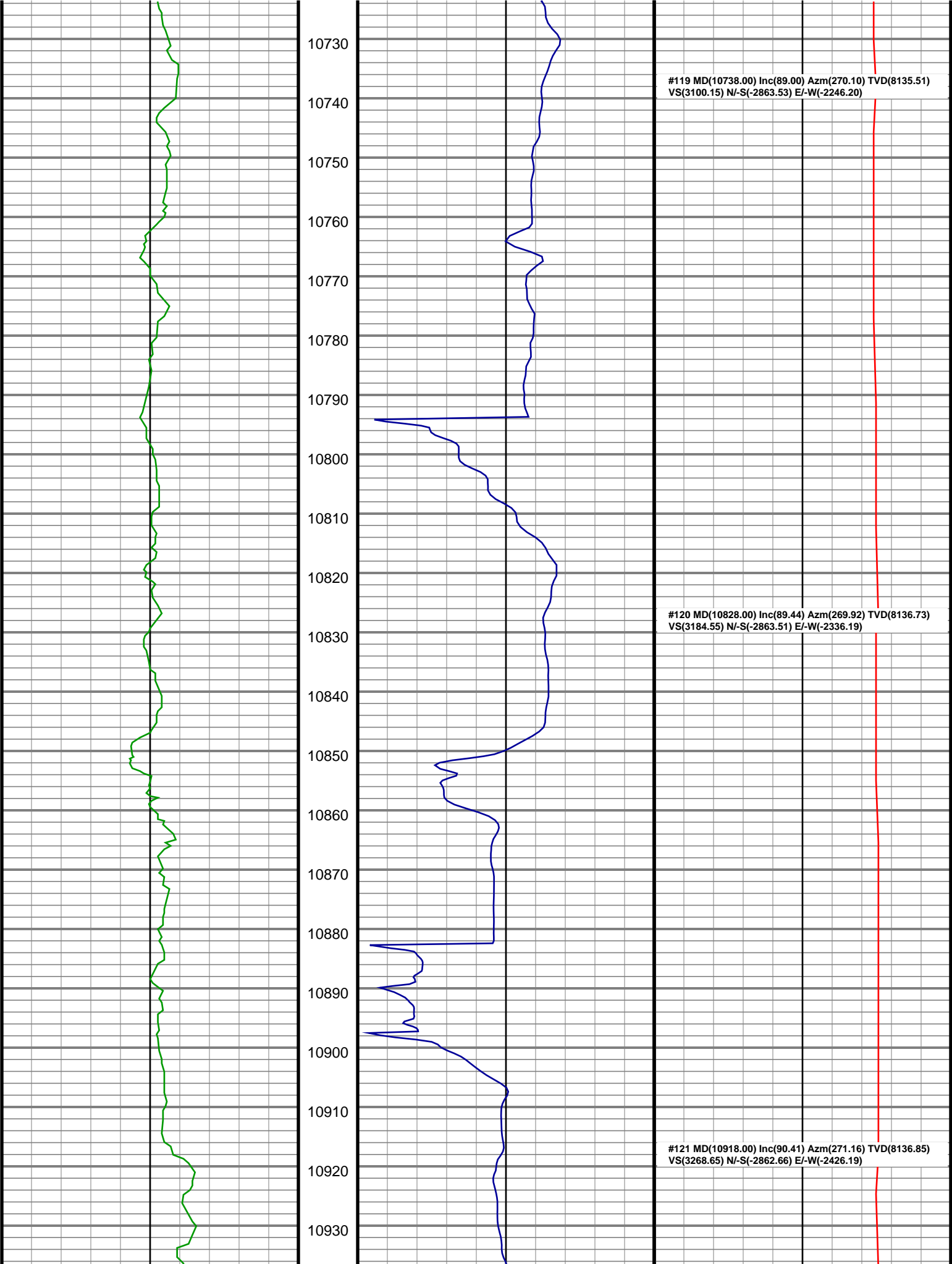


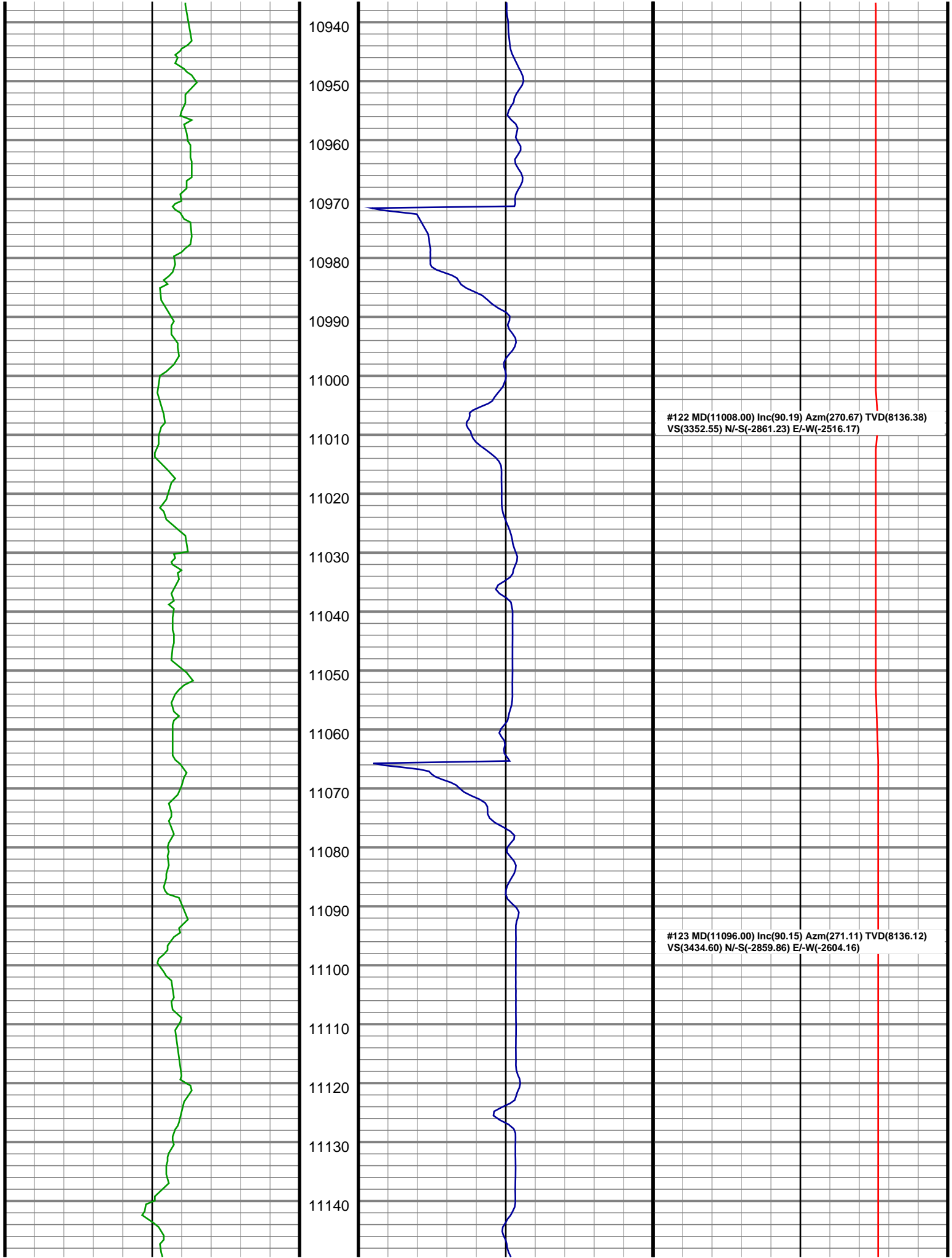


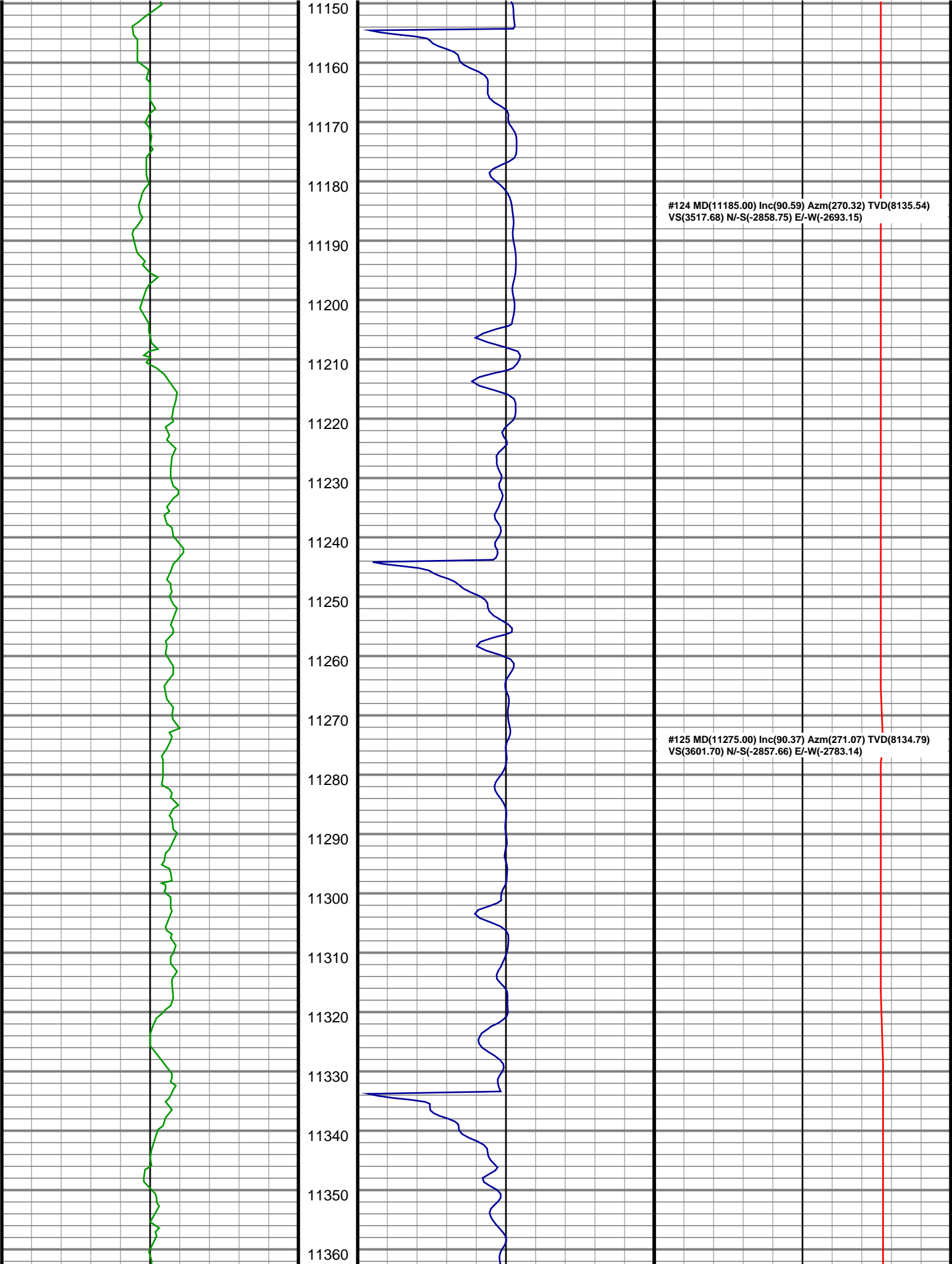


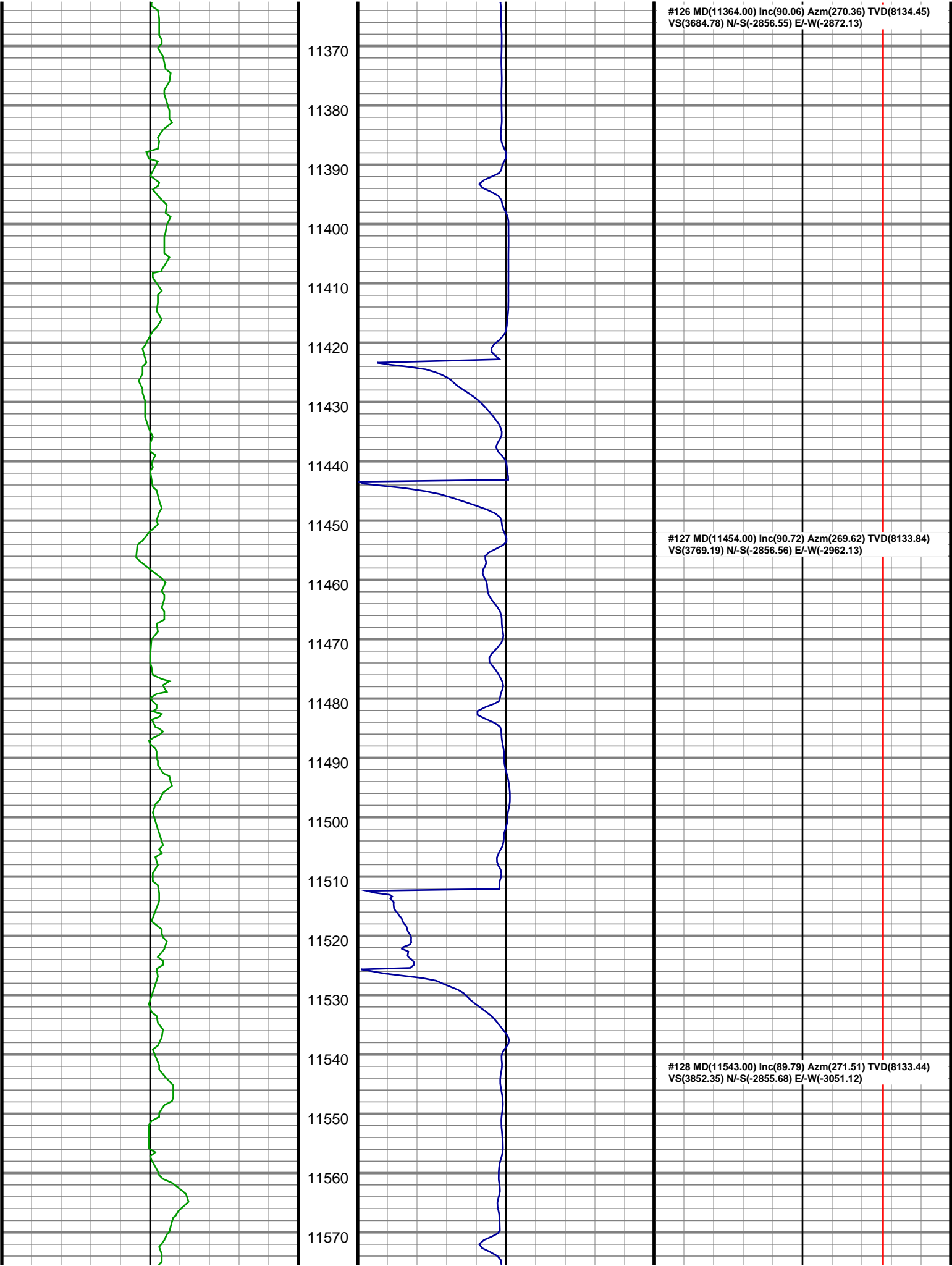


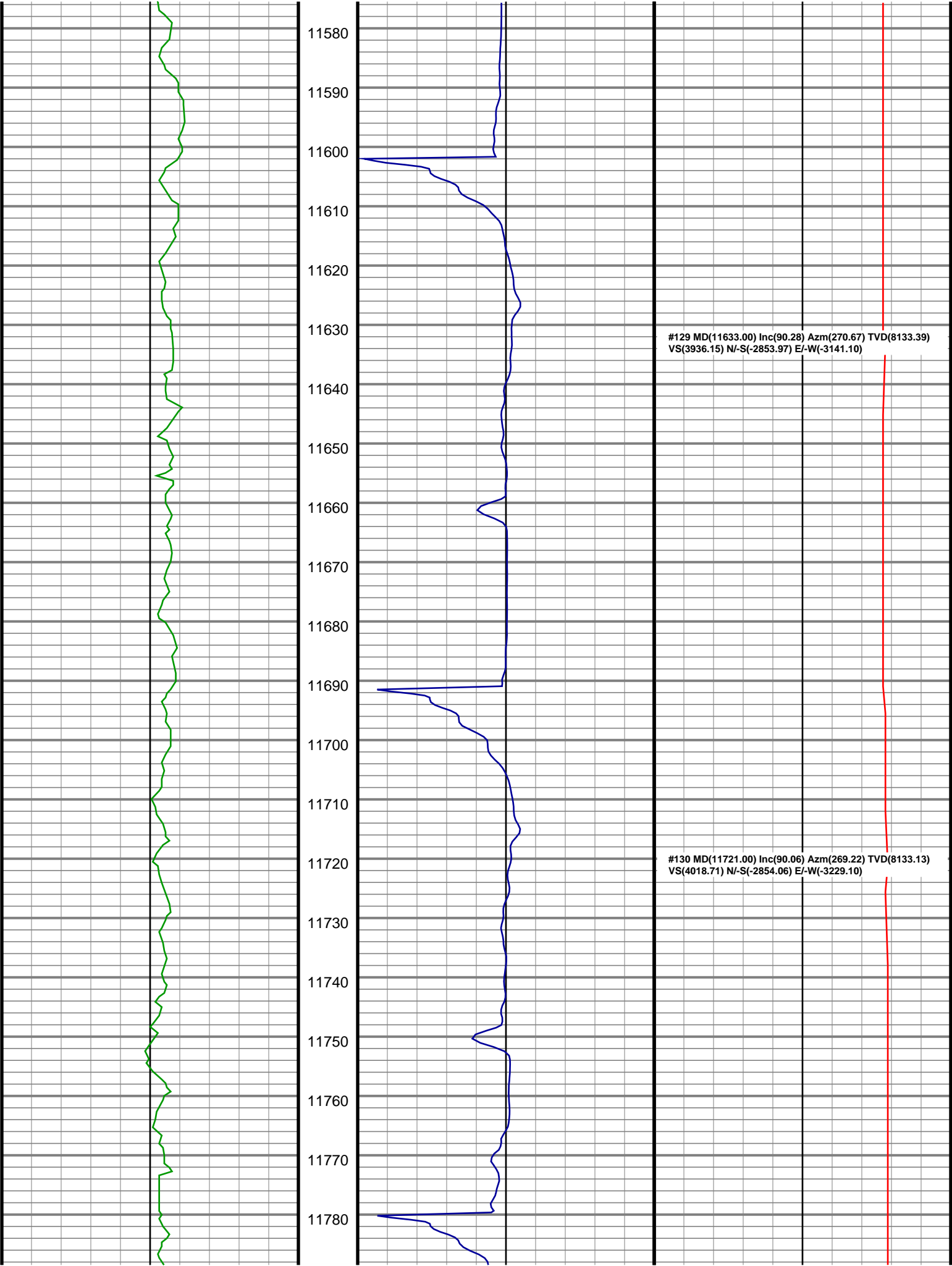


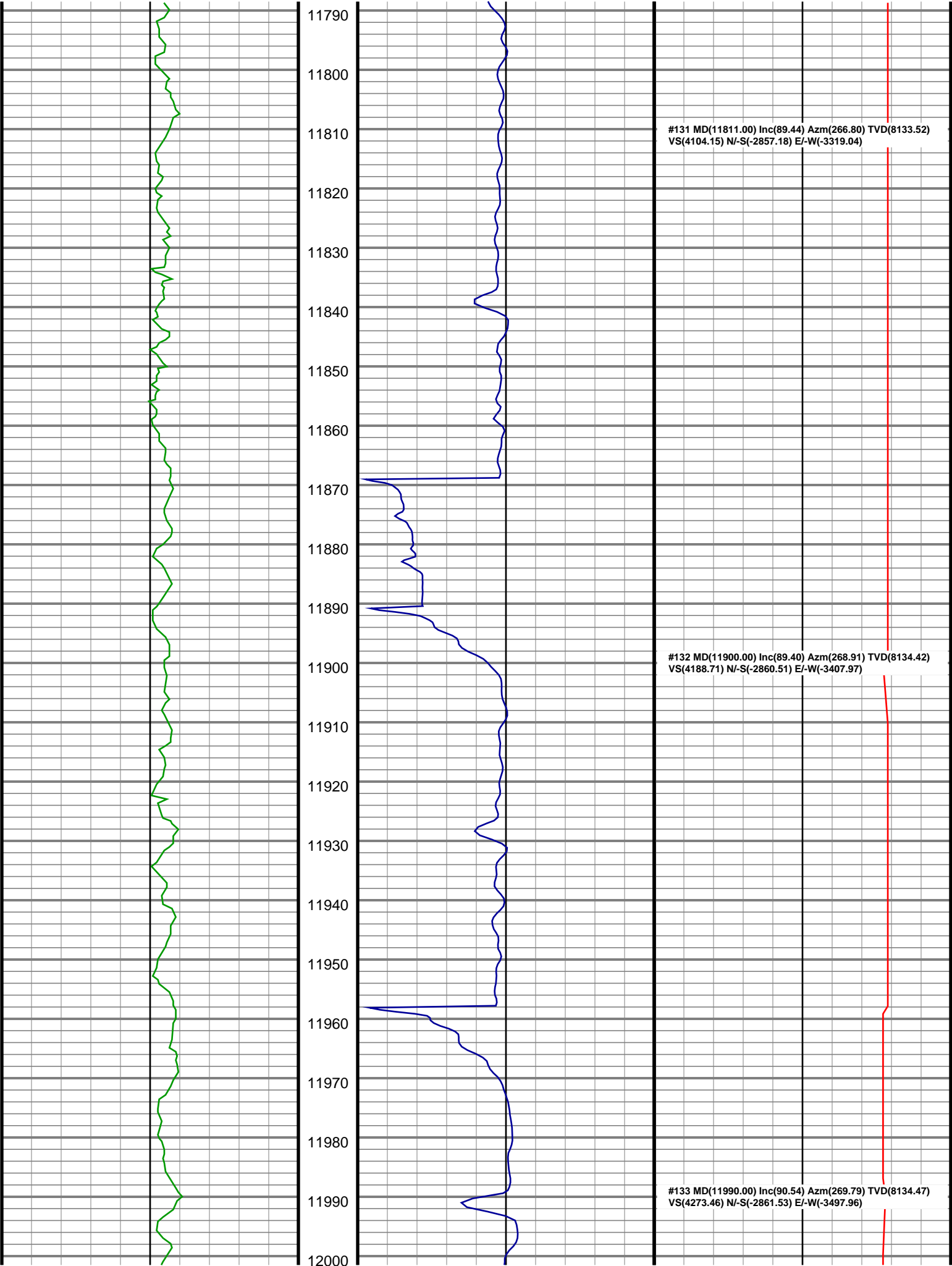


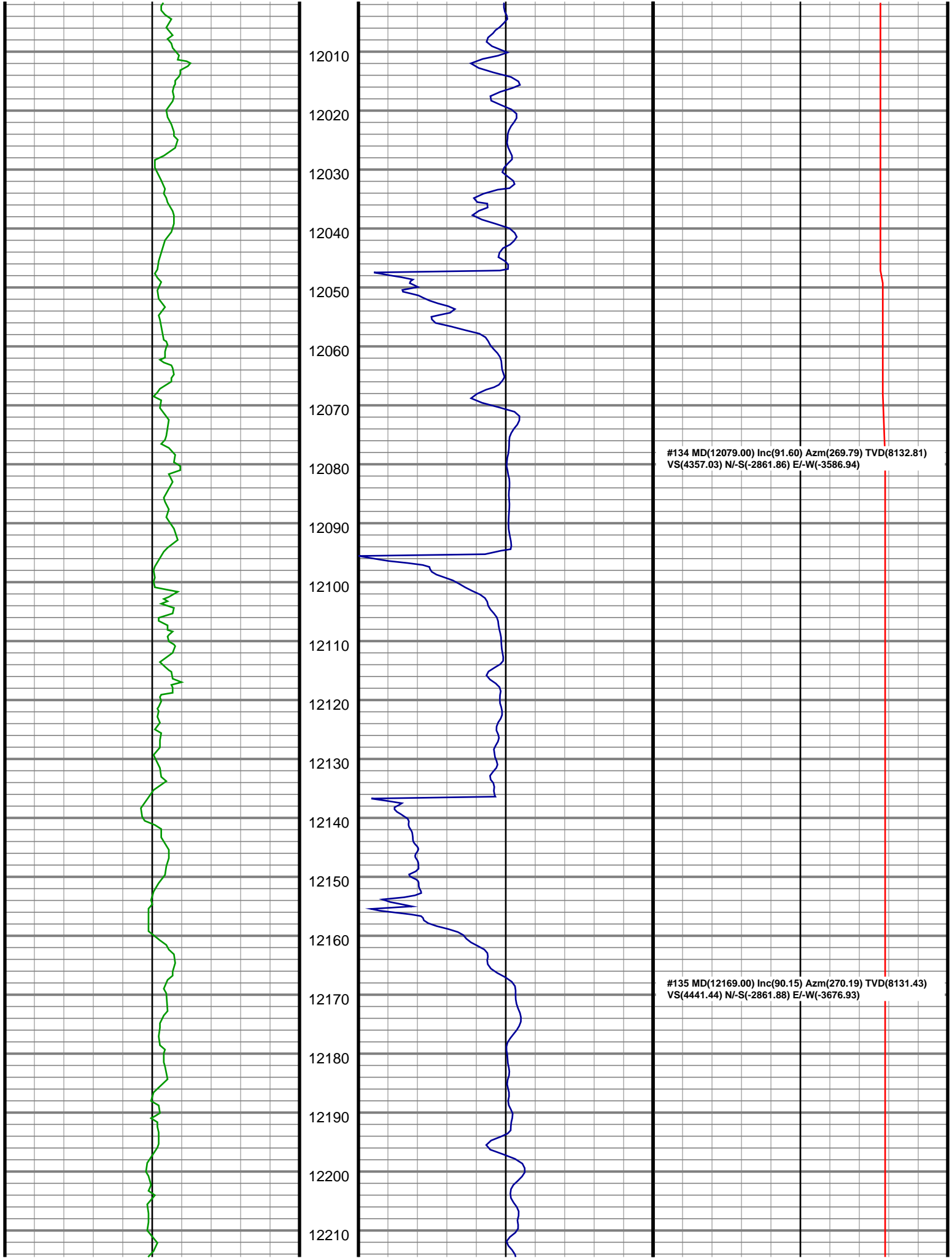


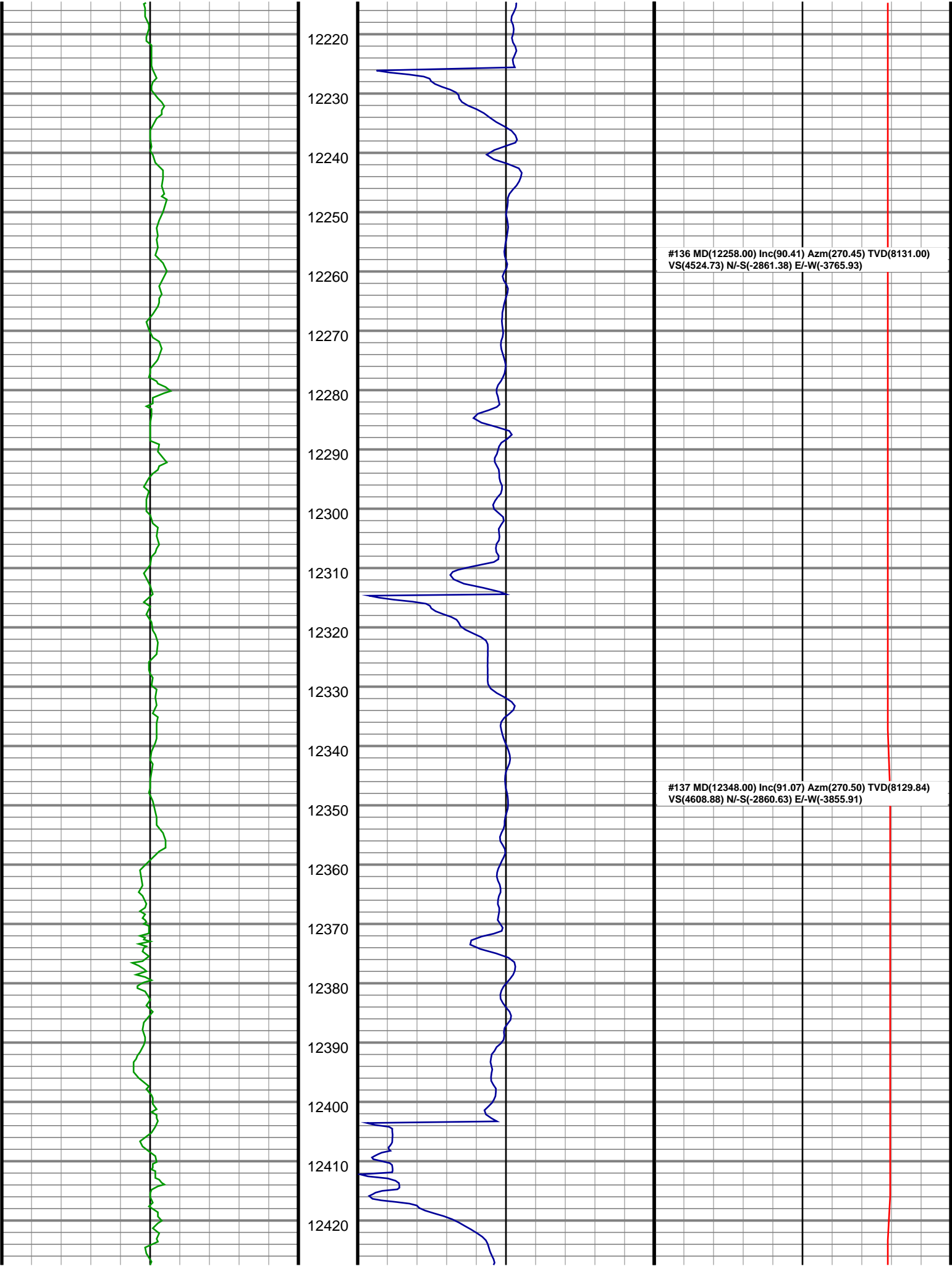


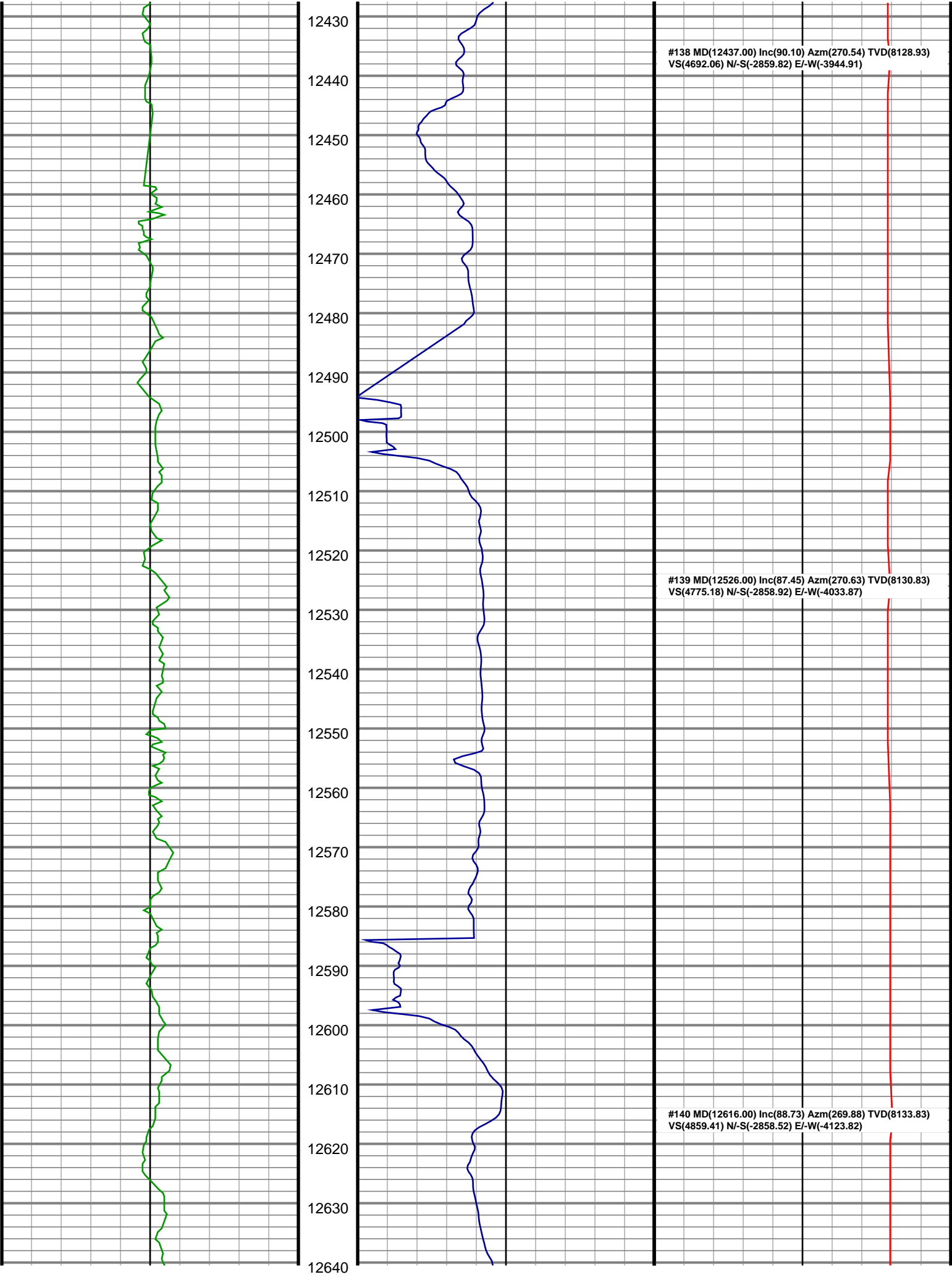


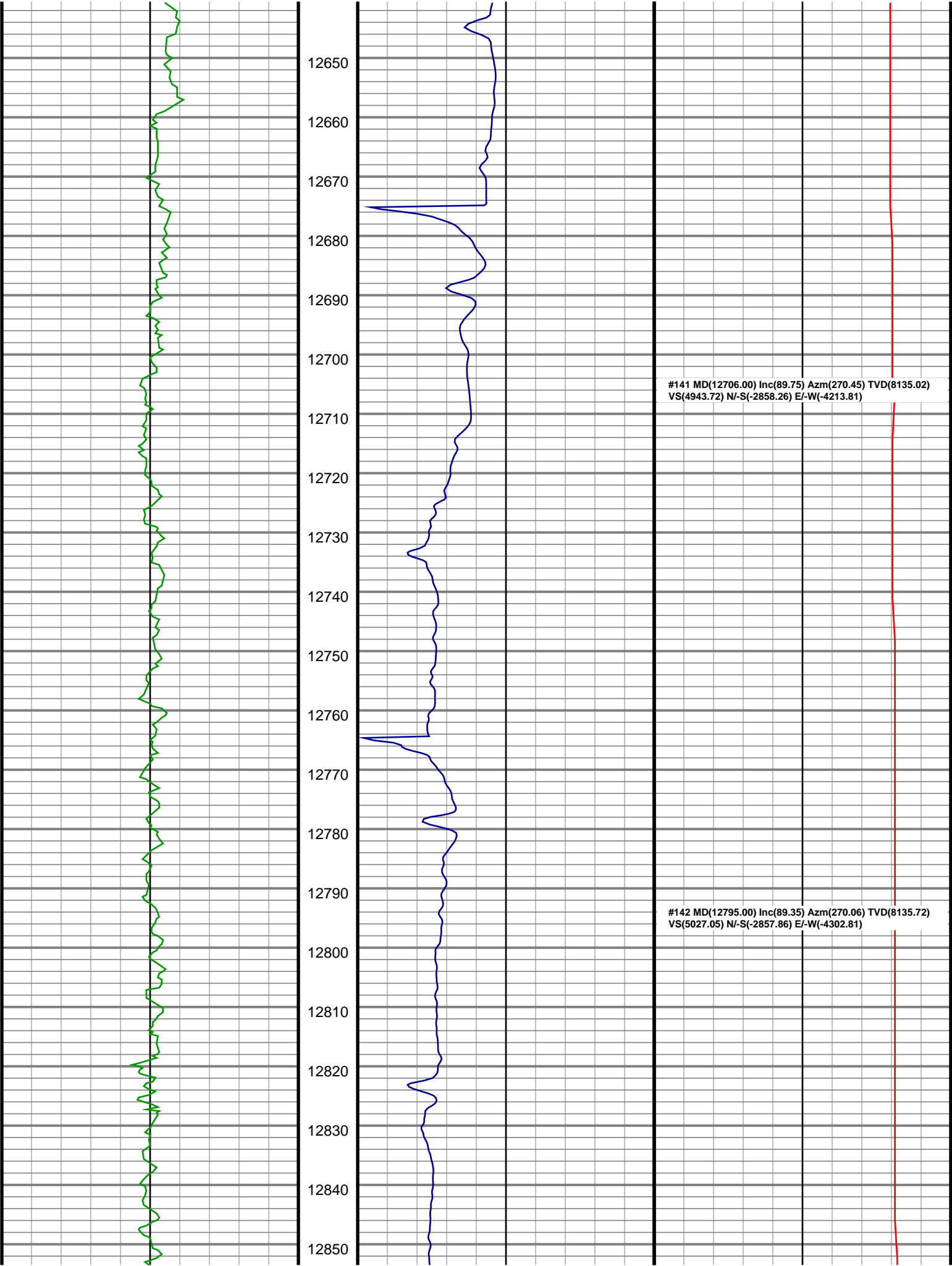


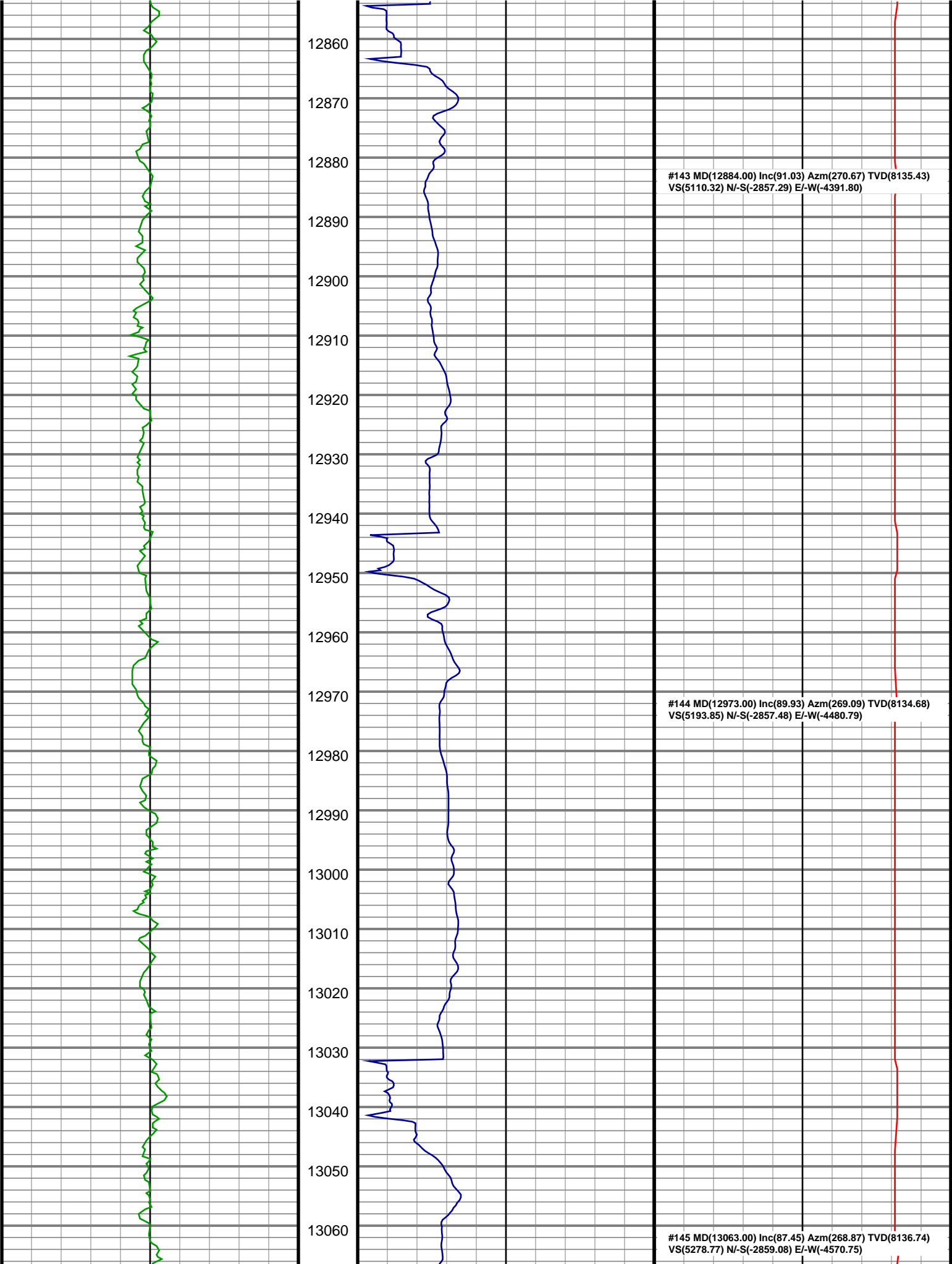


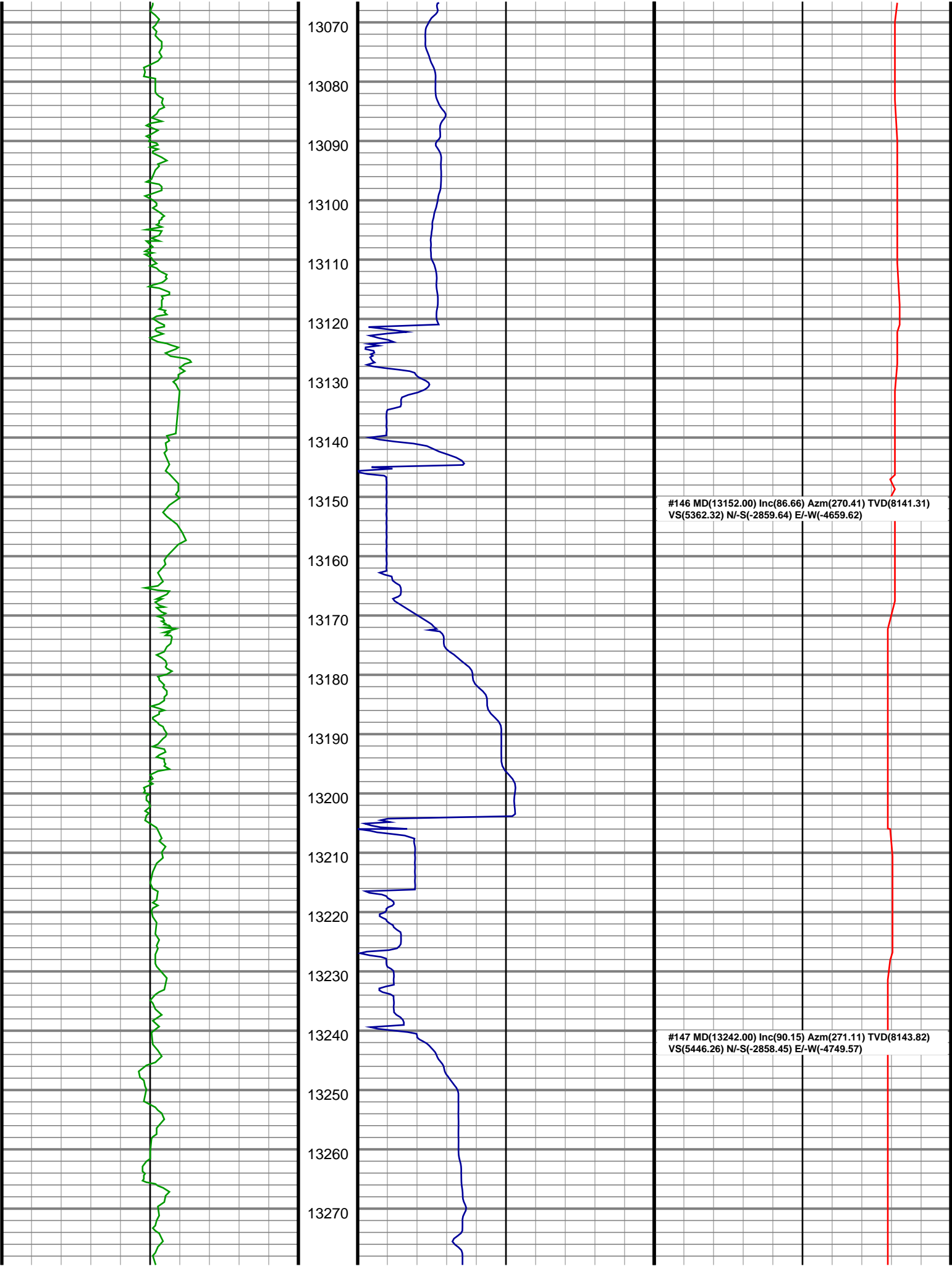


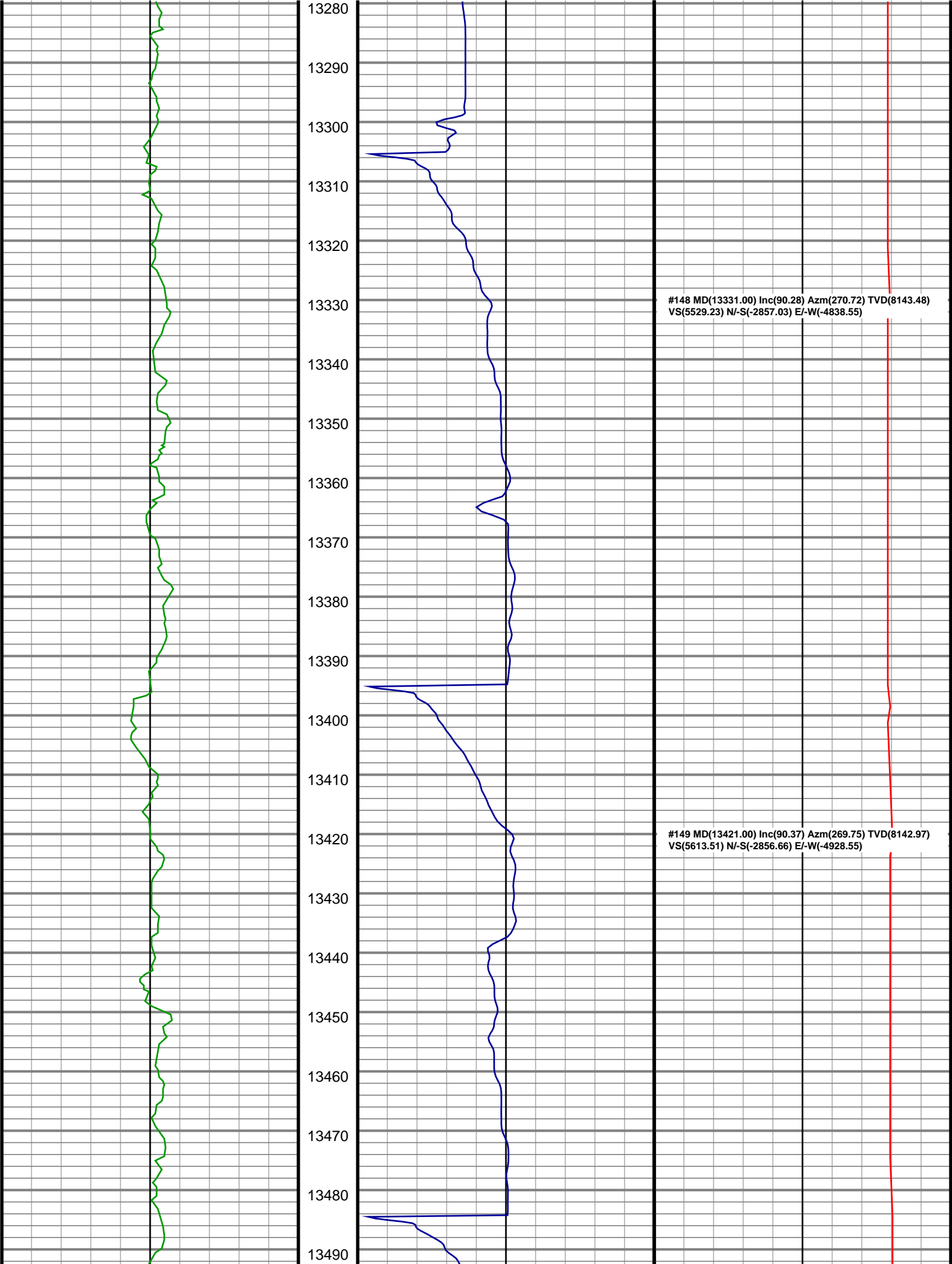


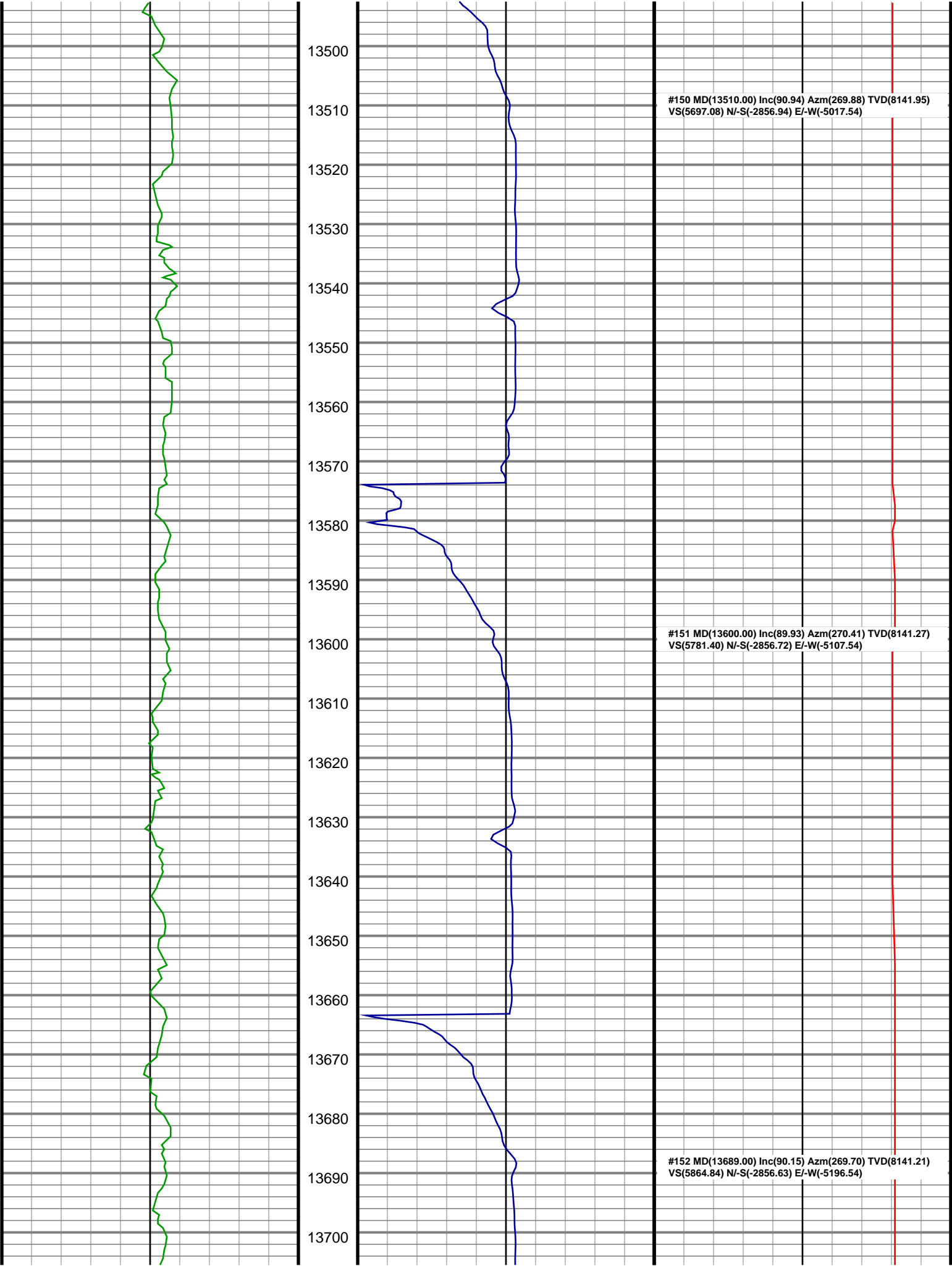


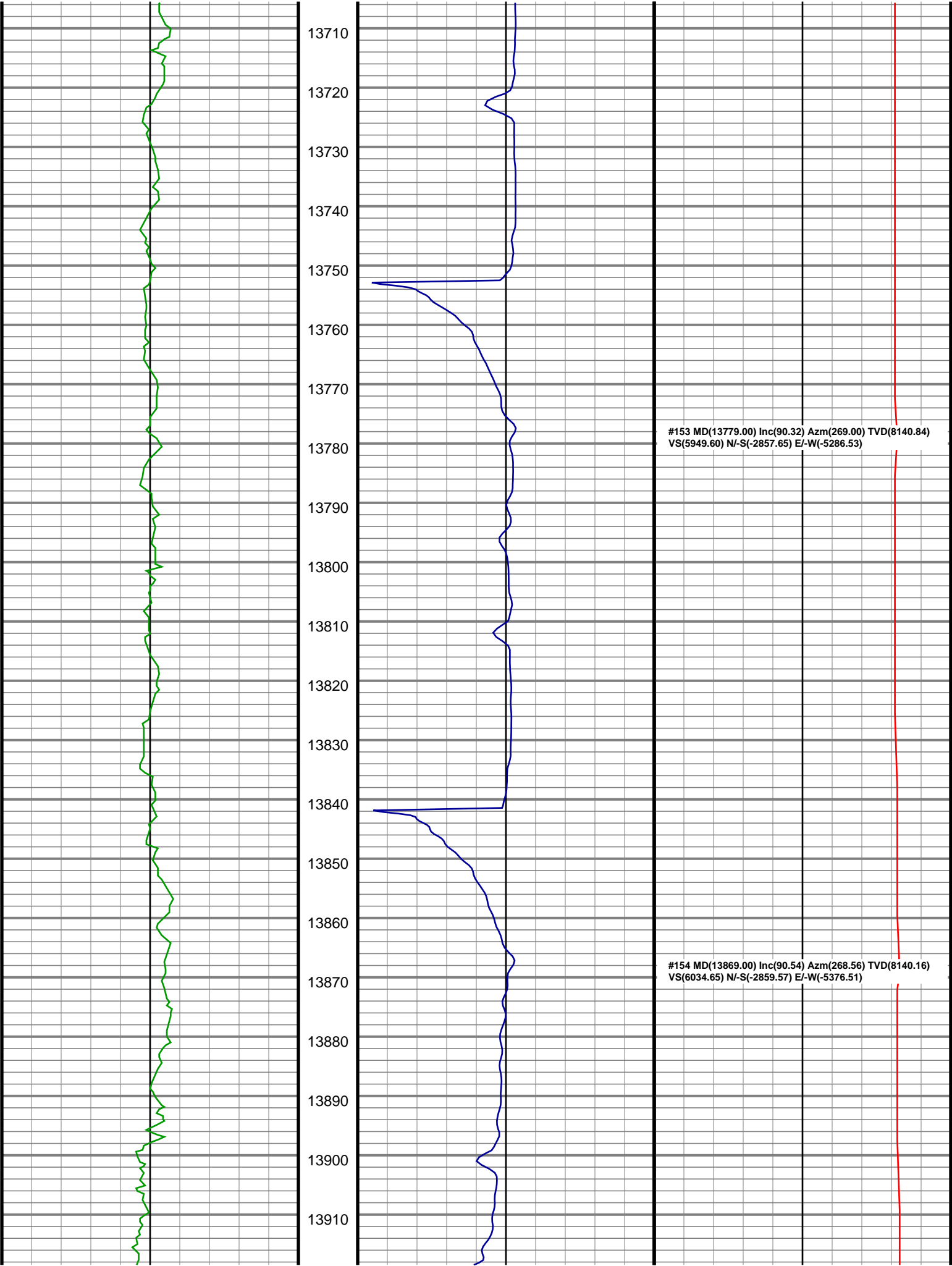


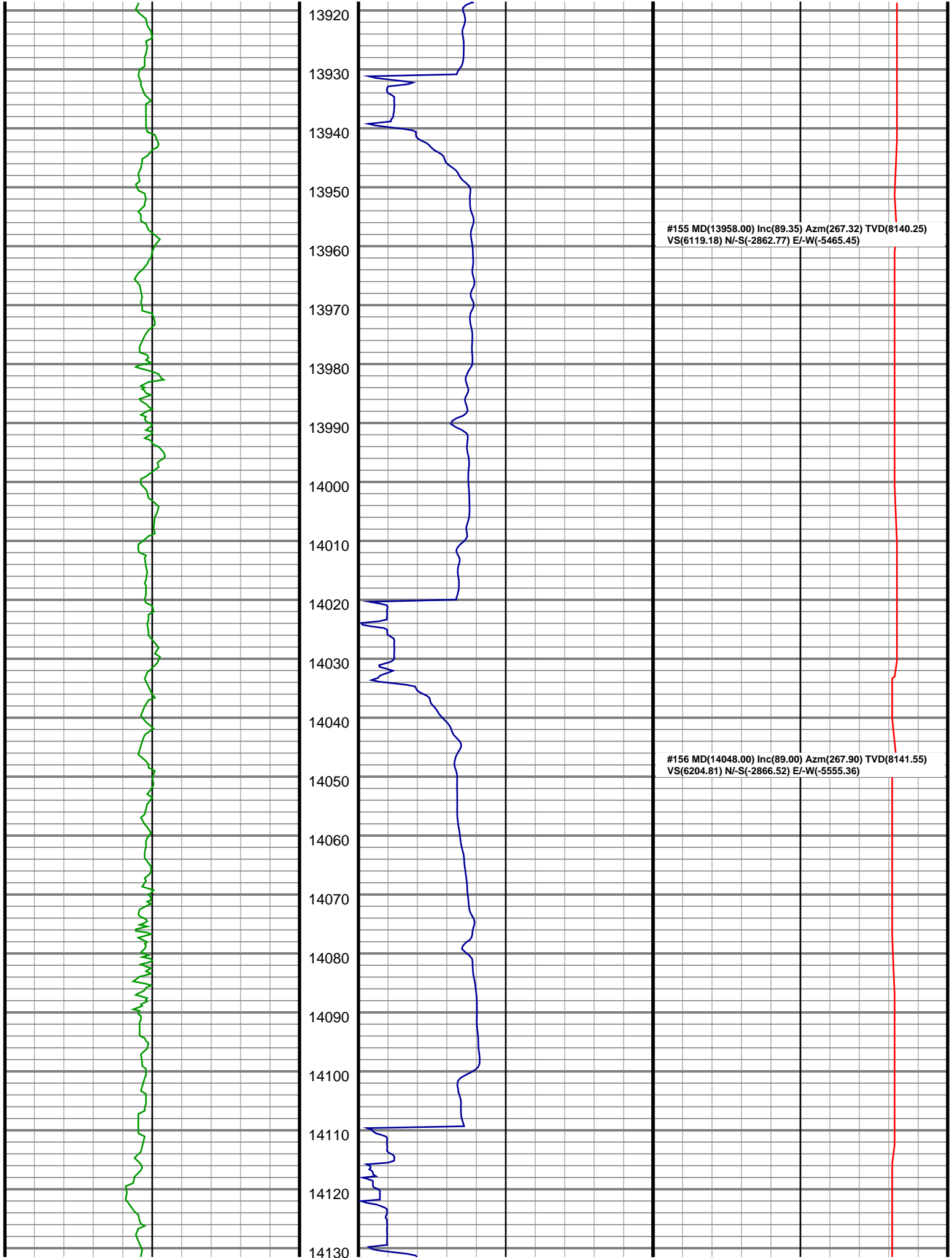


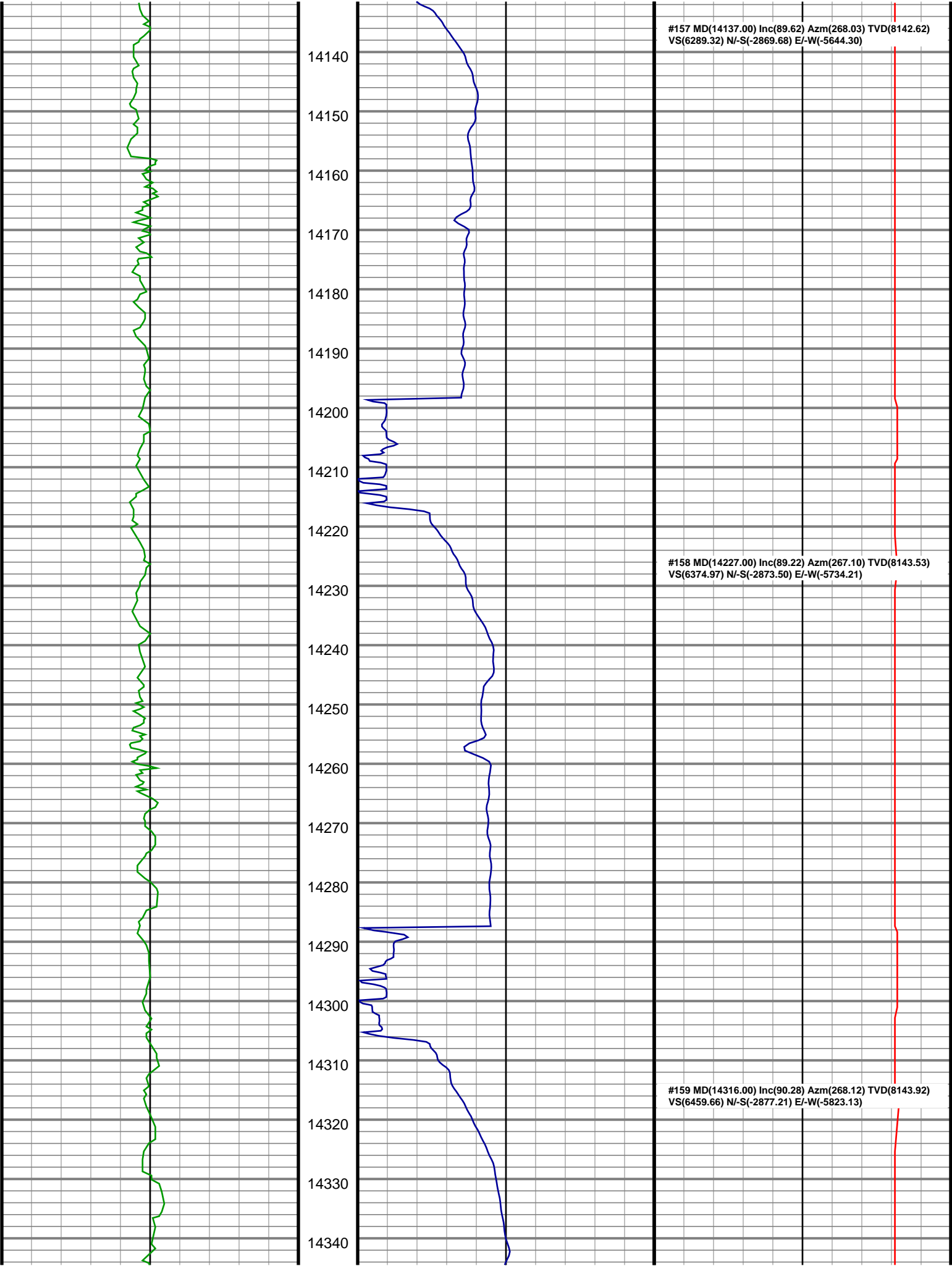


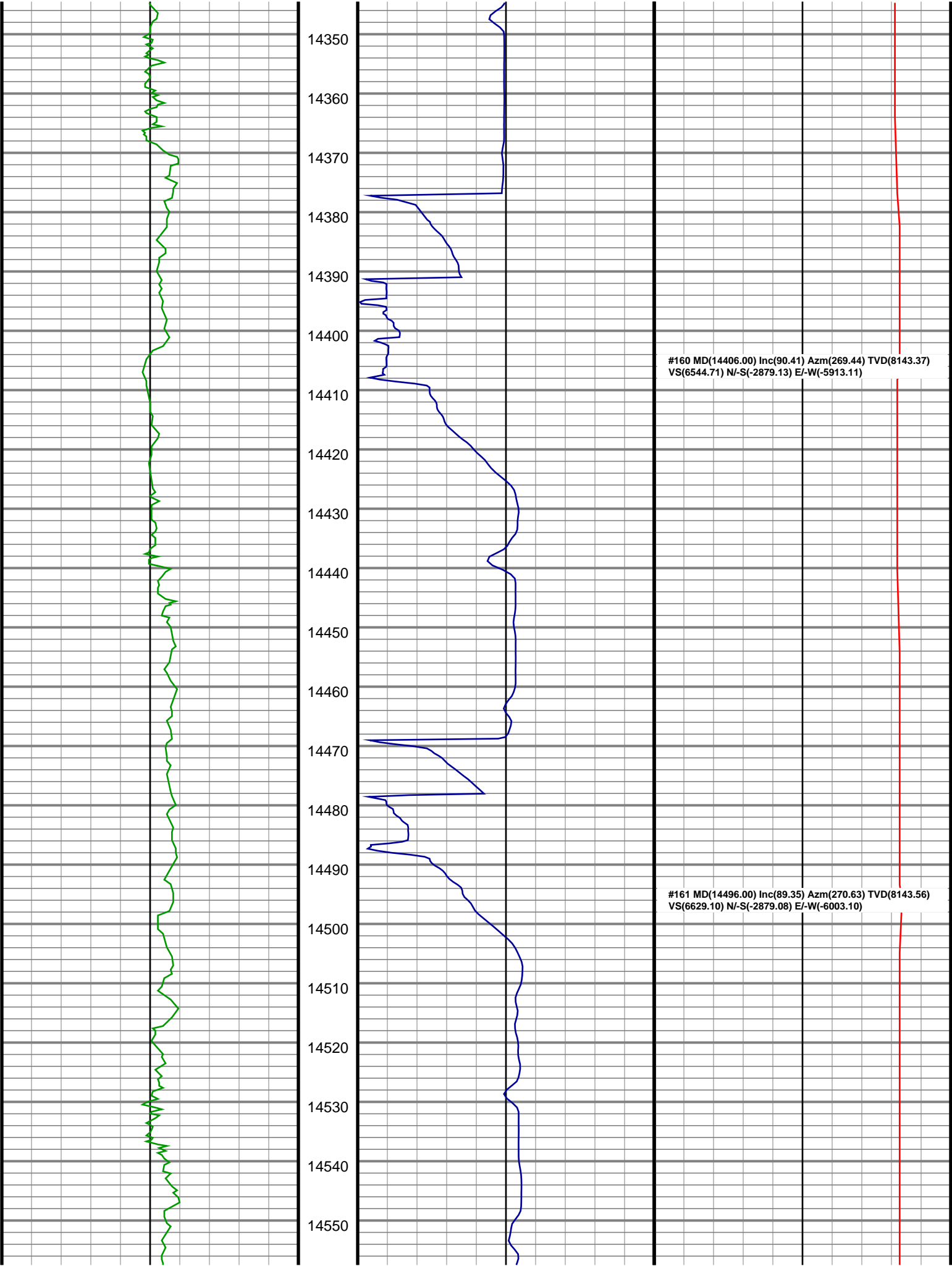


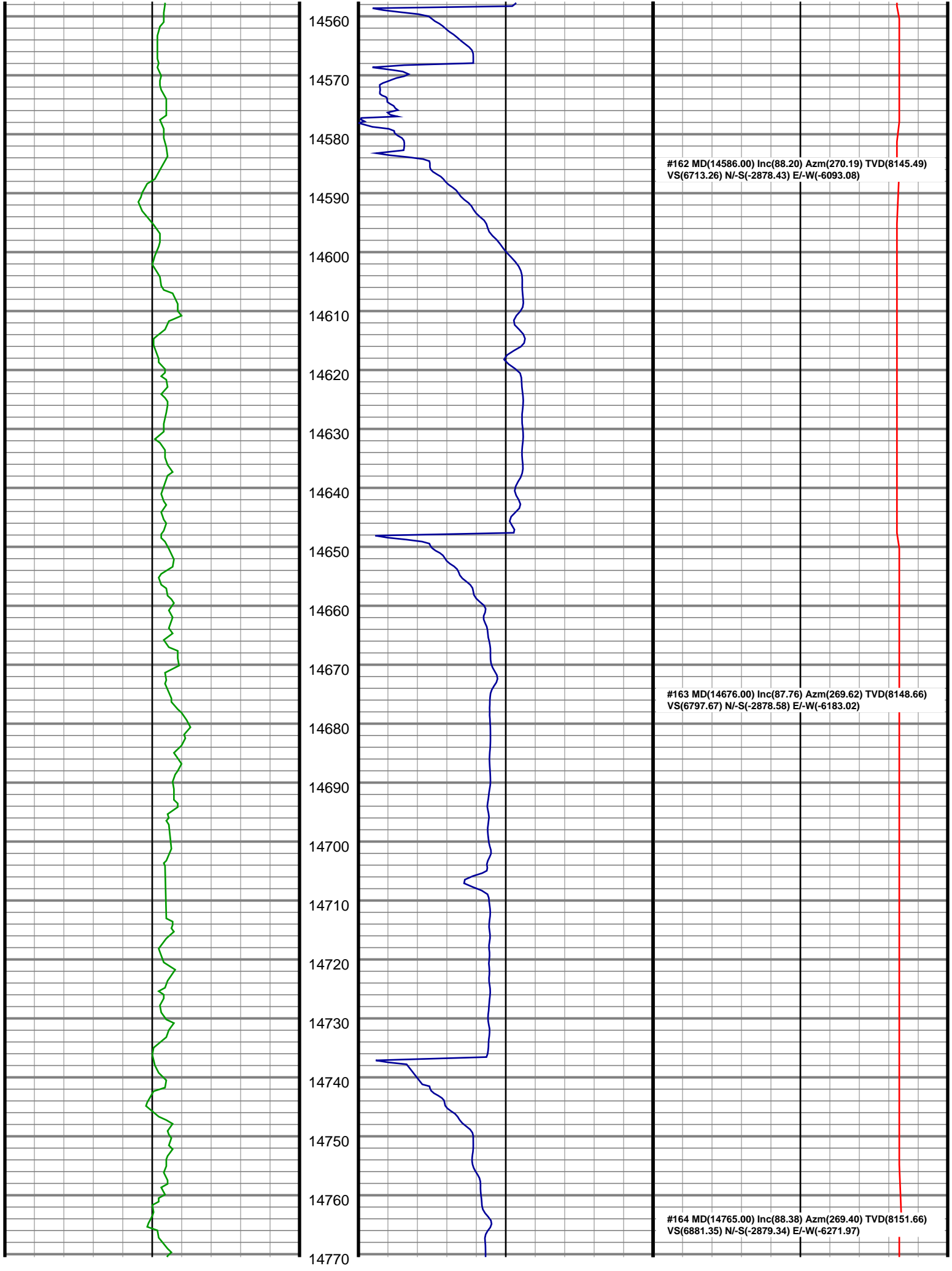


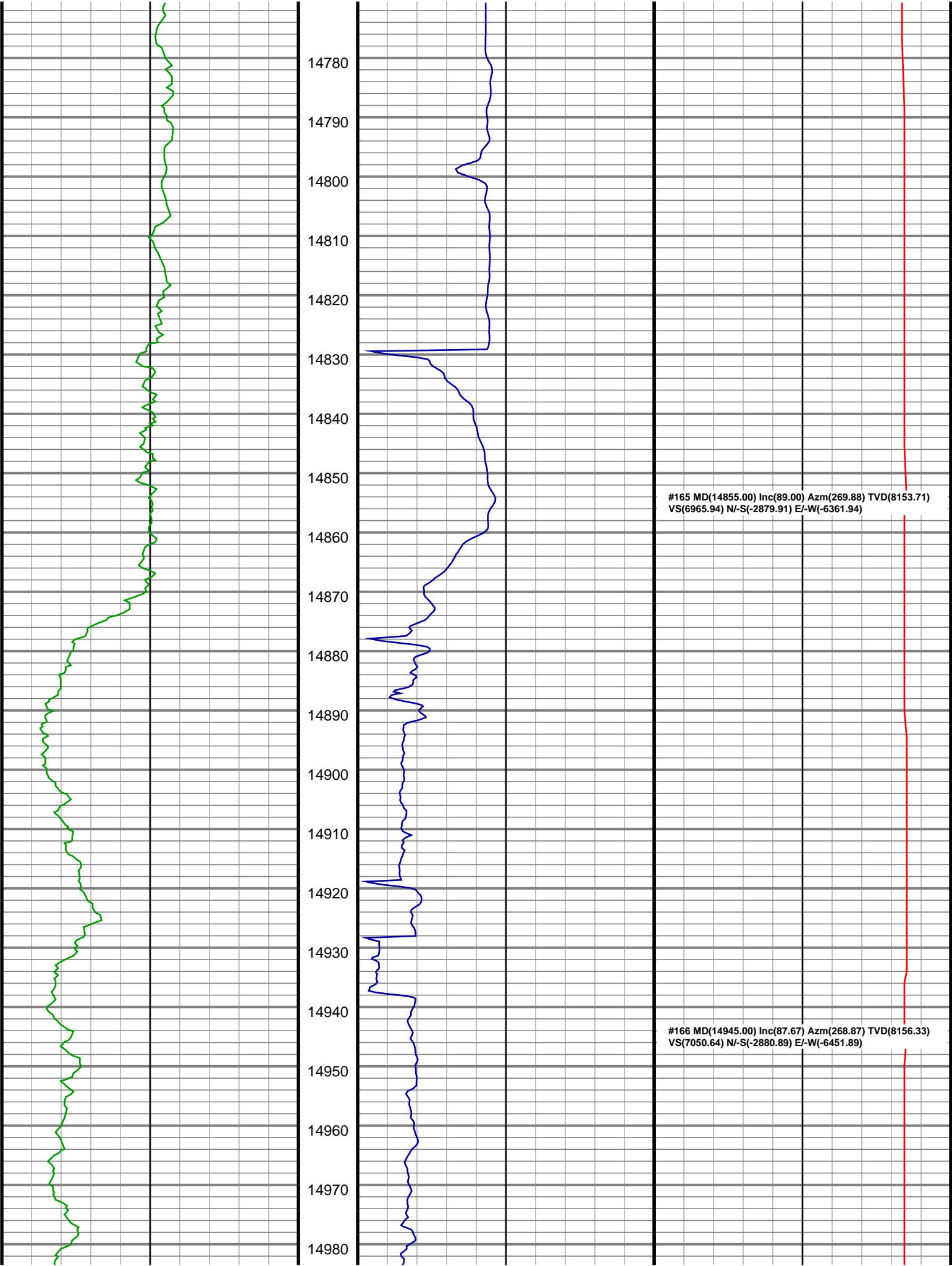


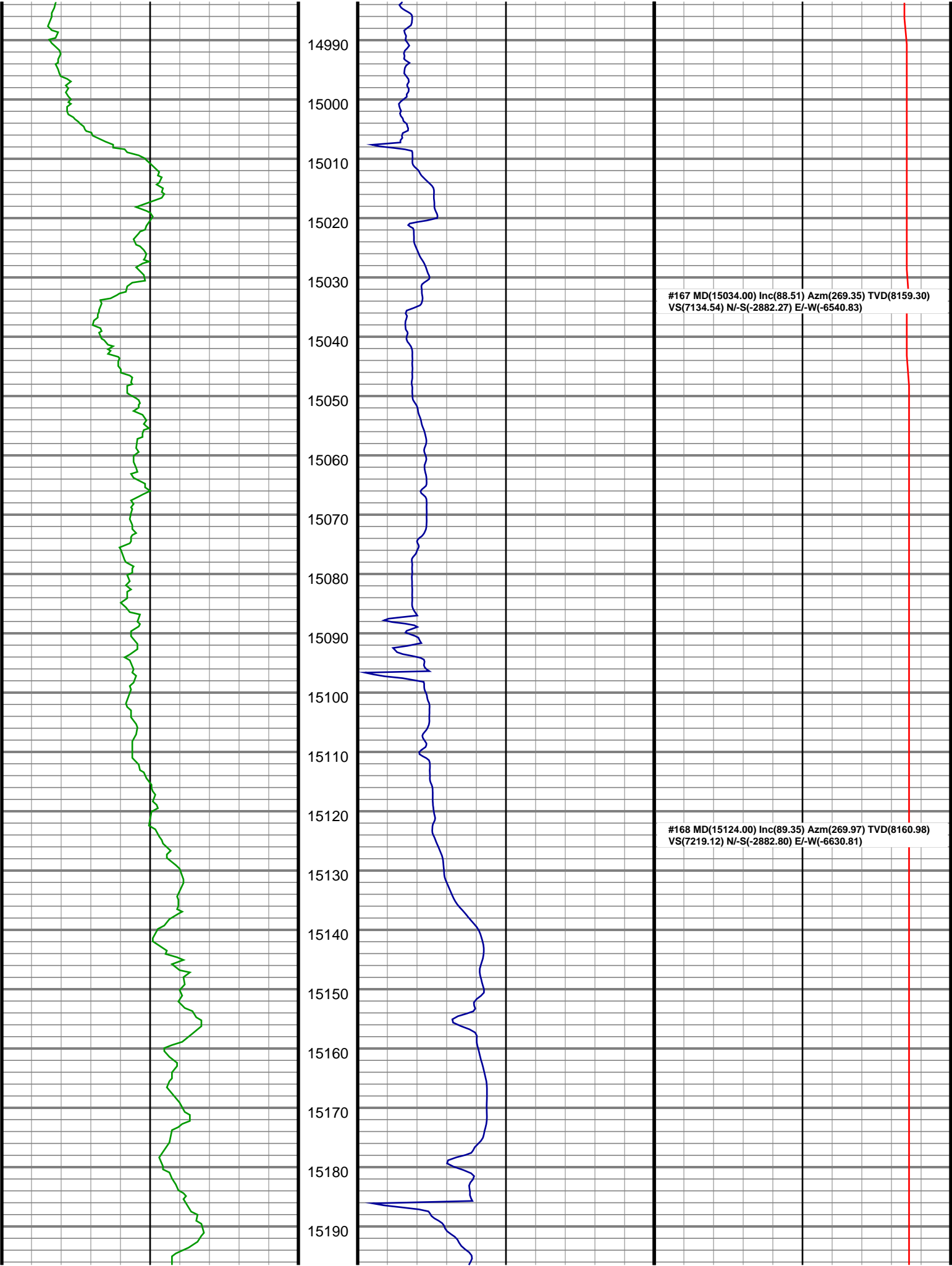


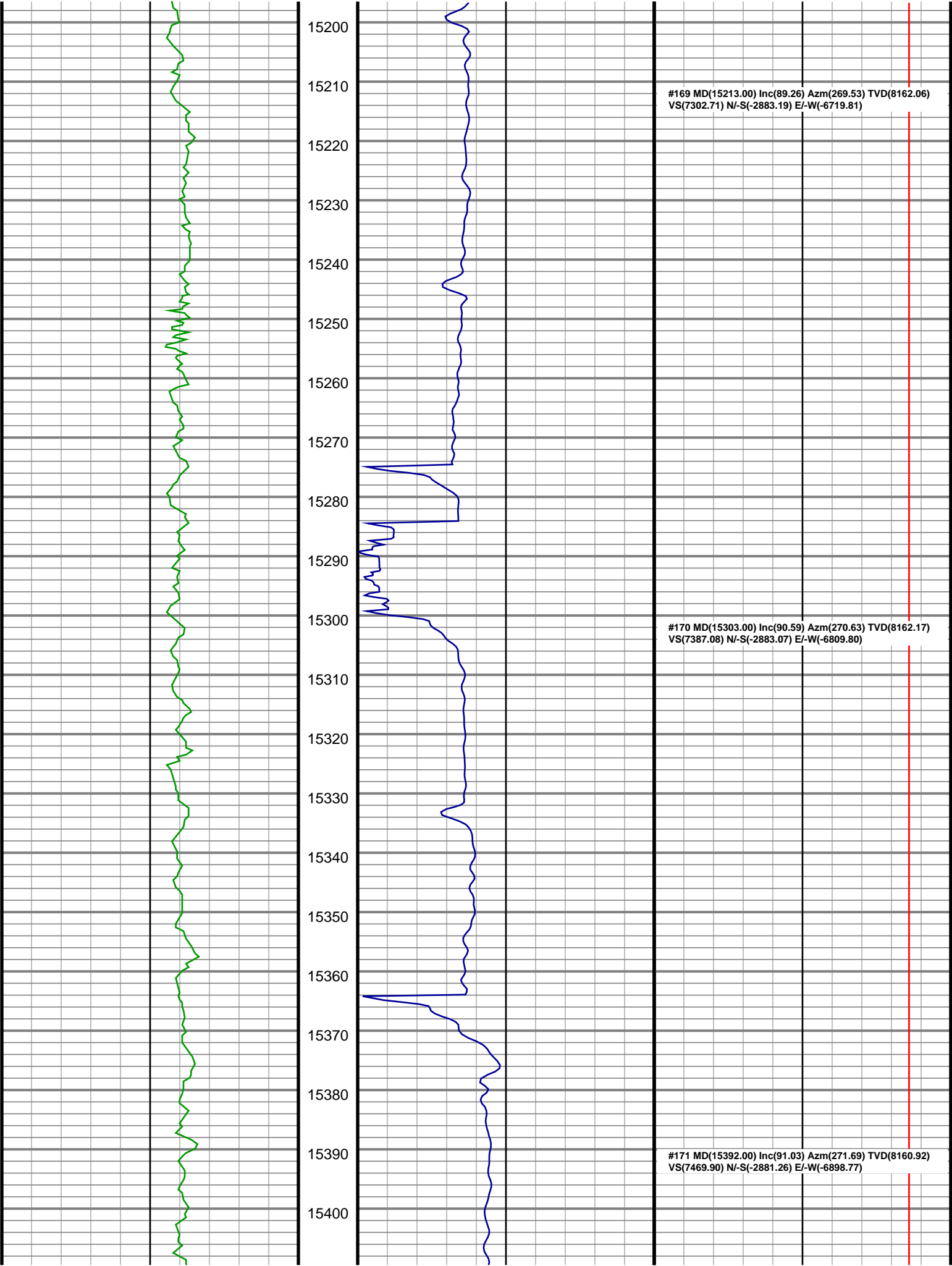


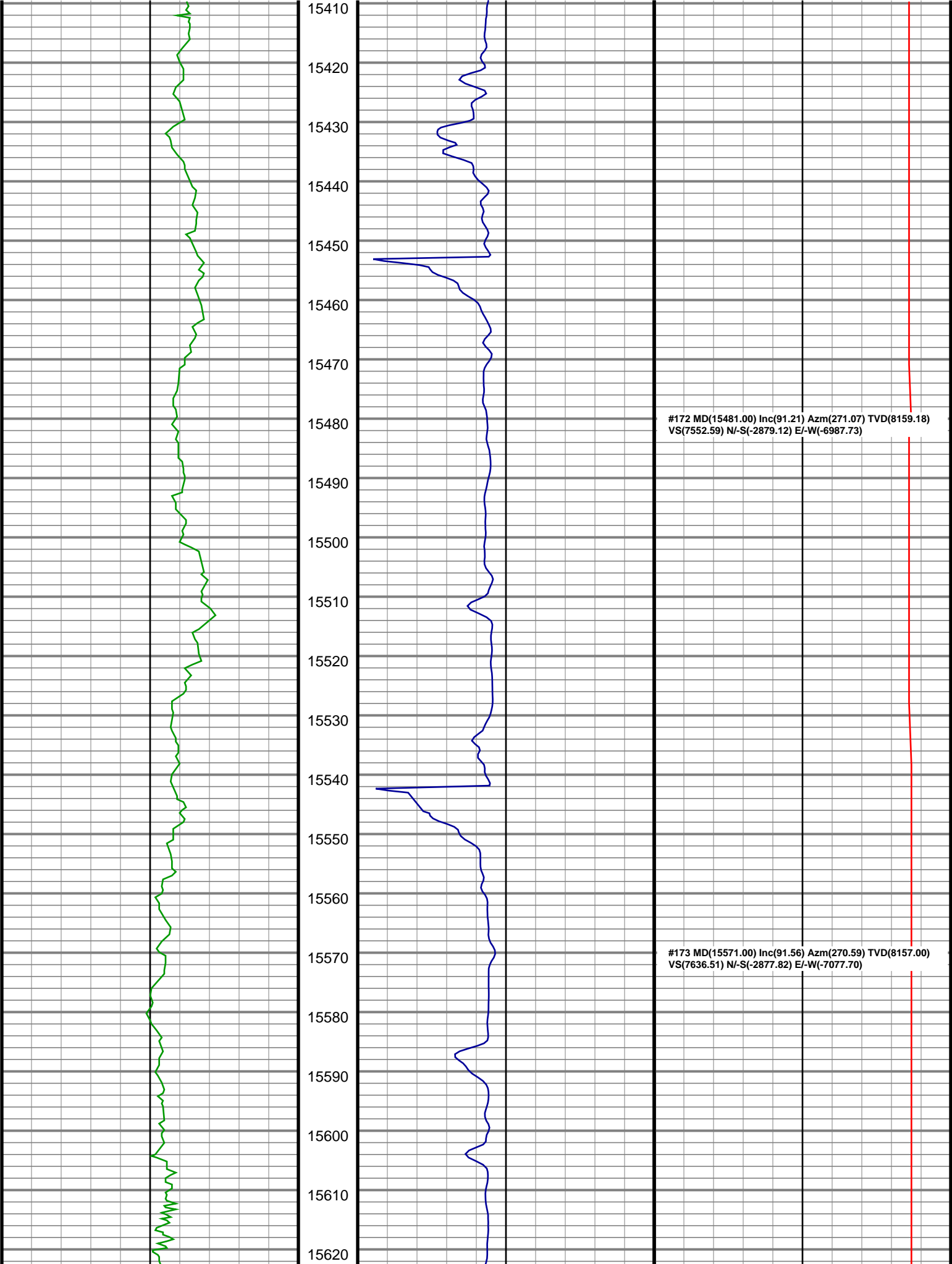


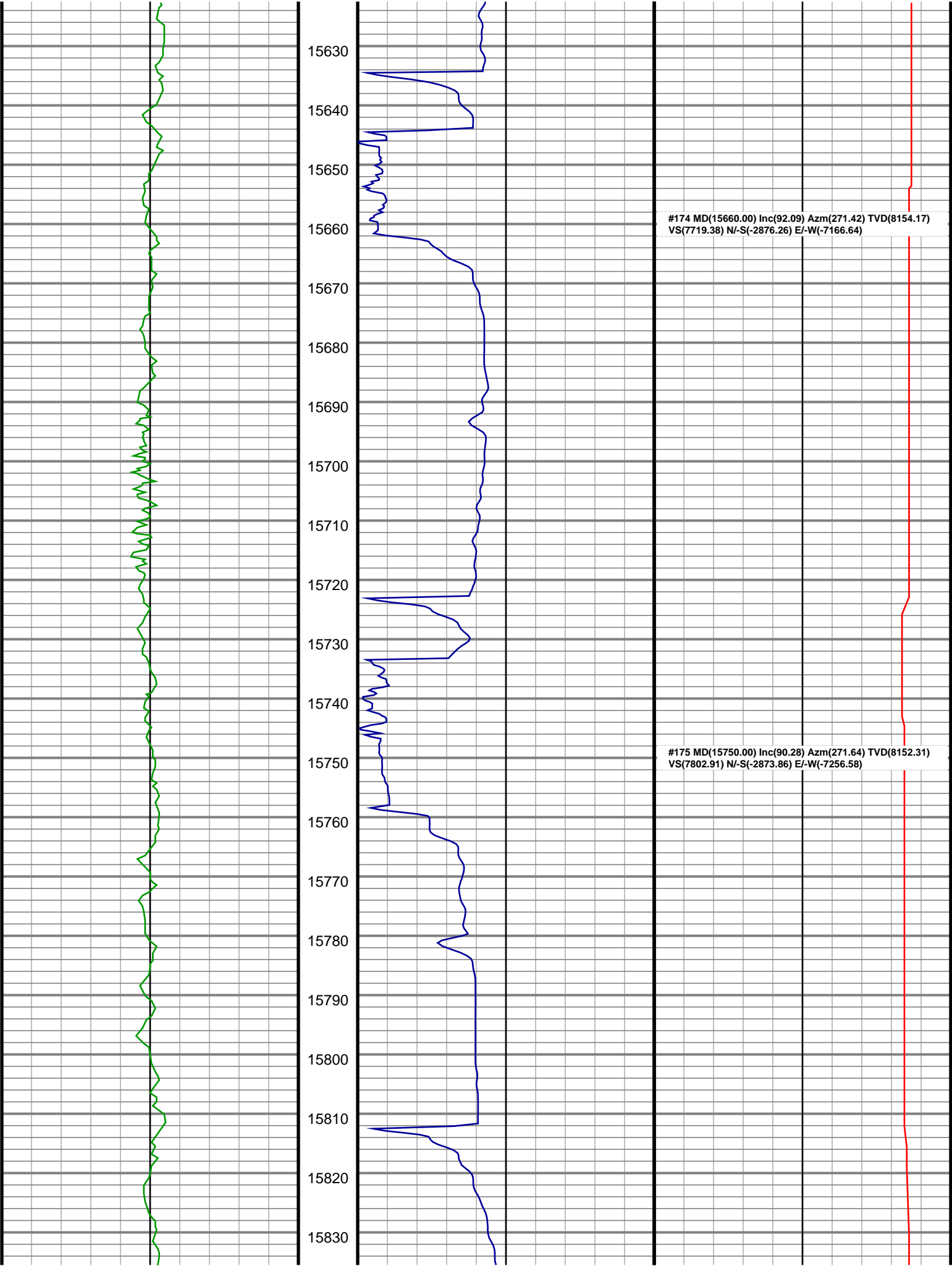


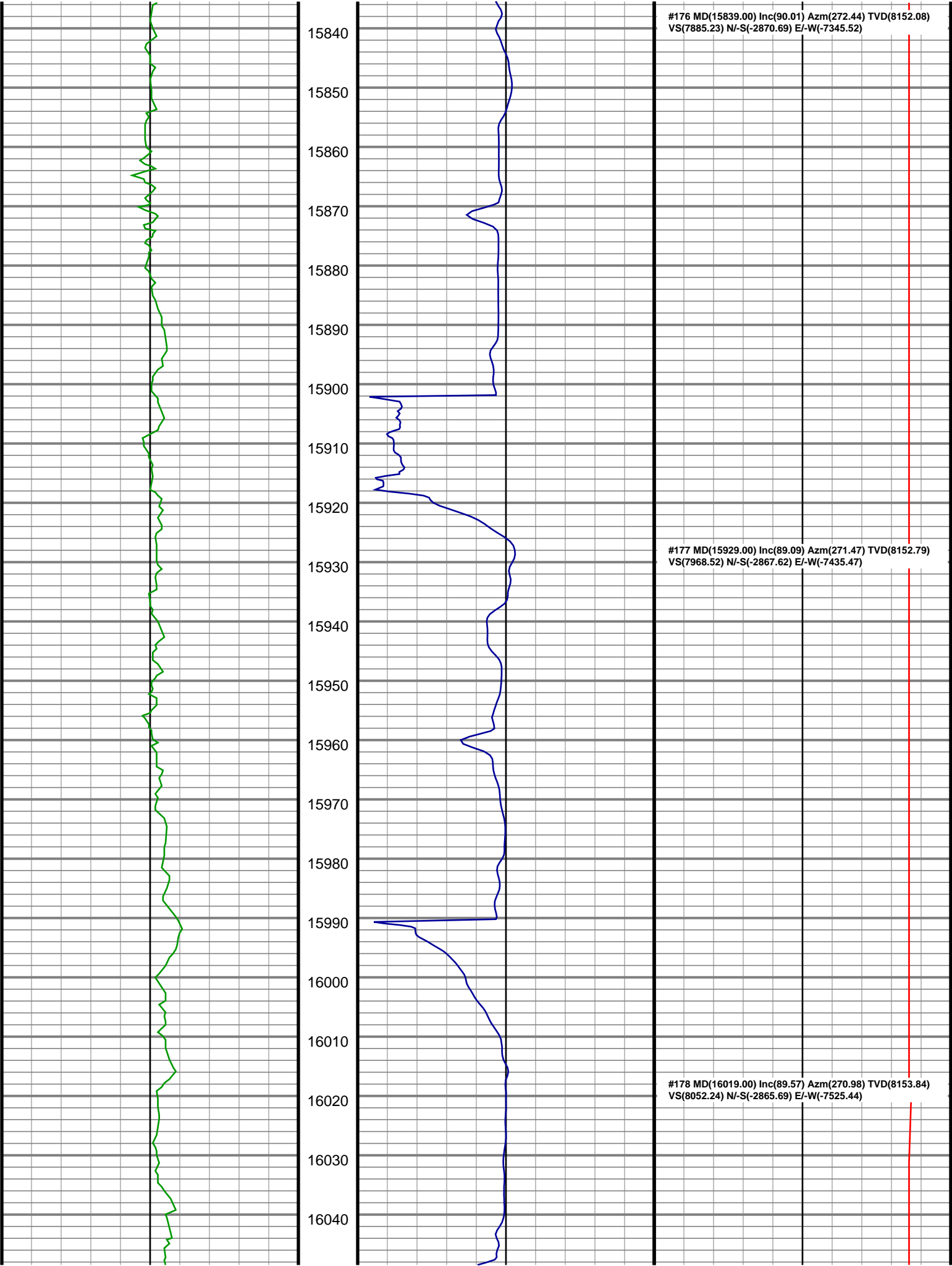


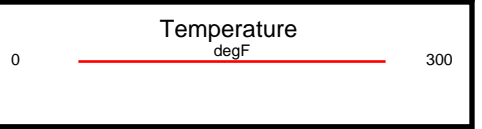

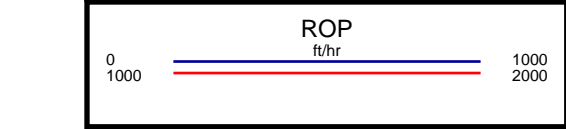
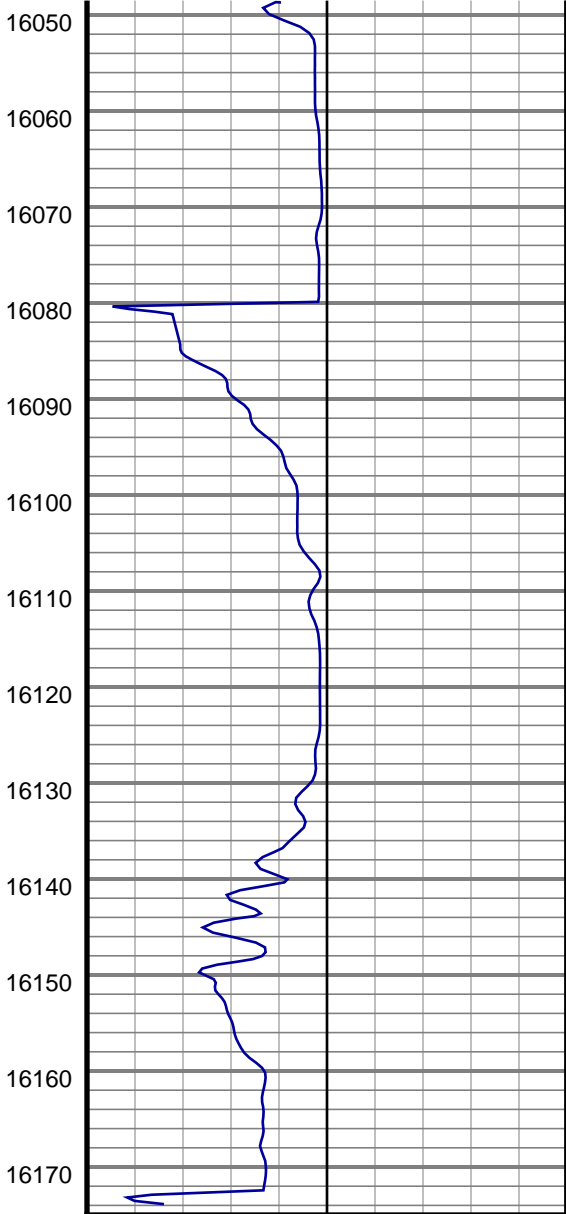
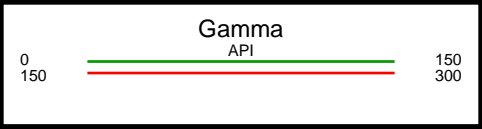
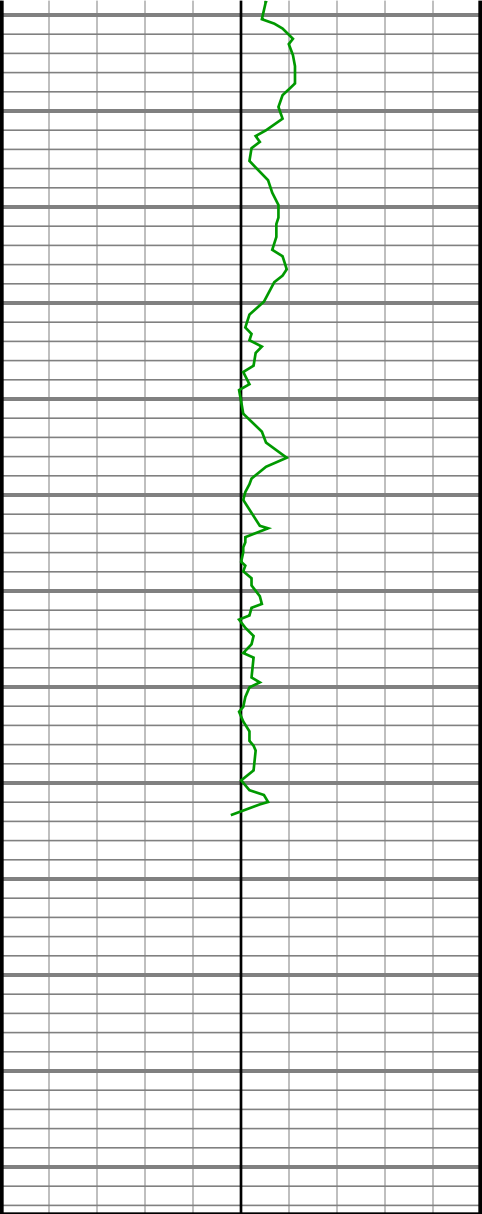












#179 MD(16109.00) Inc(89.97) Azm(270.72) TVD(8154.20)
VS(8136.17) N/S(-2864.36) E/W(-7615.43)