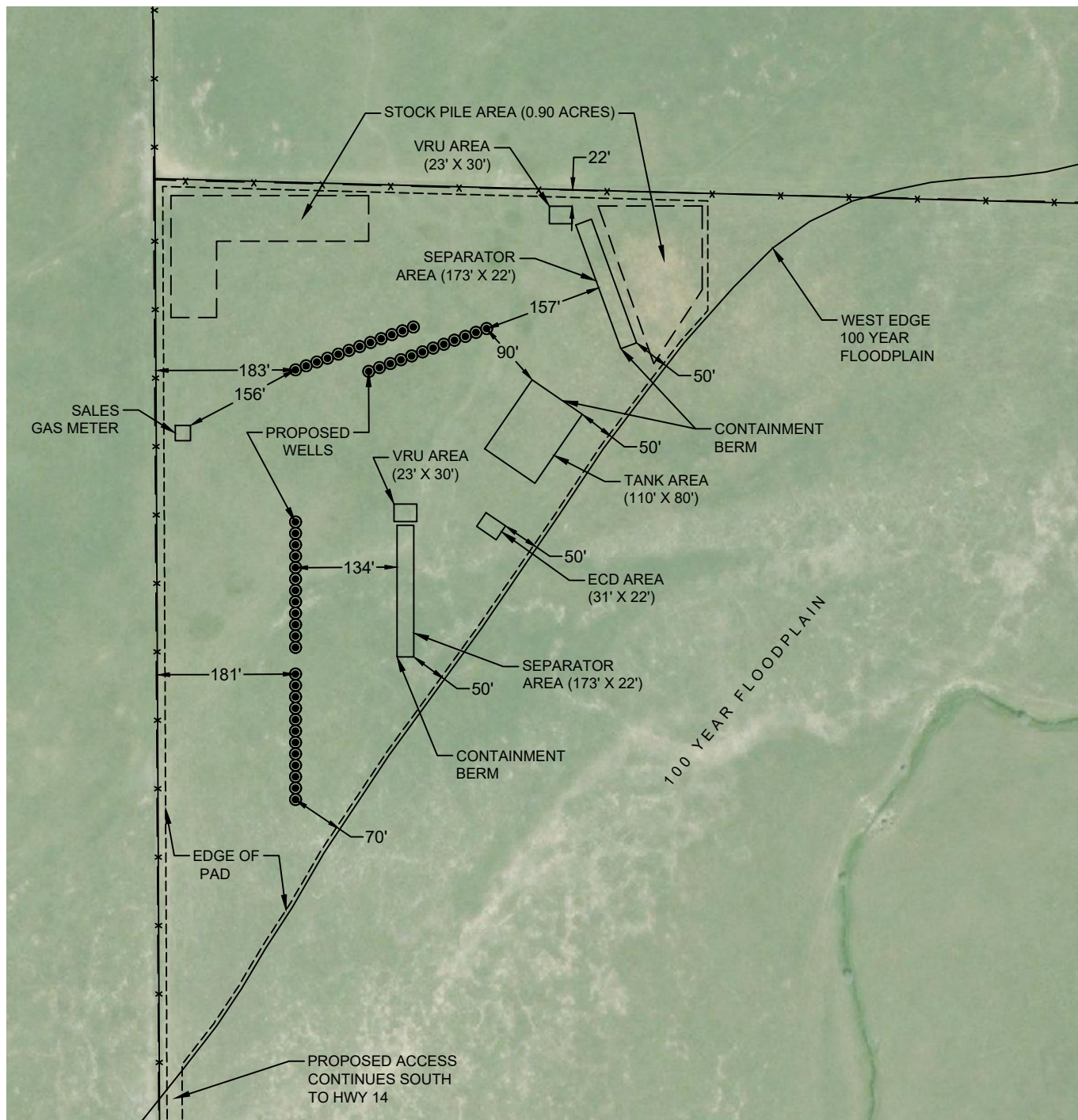




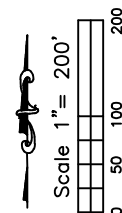
Washburn Land Surveying
www.WashburnSurveying.com
970-232-9645

FACILITY EXHIBIT ELDER PAD

SECTION: 11
TOWNSHIP: 7N
RANGE: 65W
6TH P.M.
WELD COUNTY, CO



TOTAL DISTURBED AREA OF LOCATION = ± 11.3 ACRES



DATE: 5-22-2019

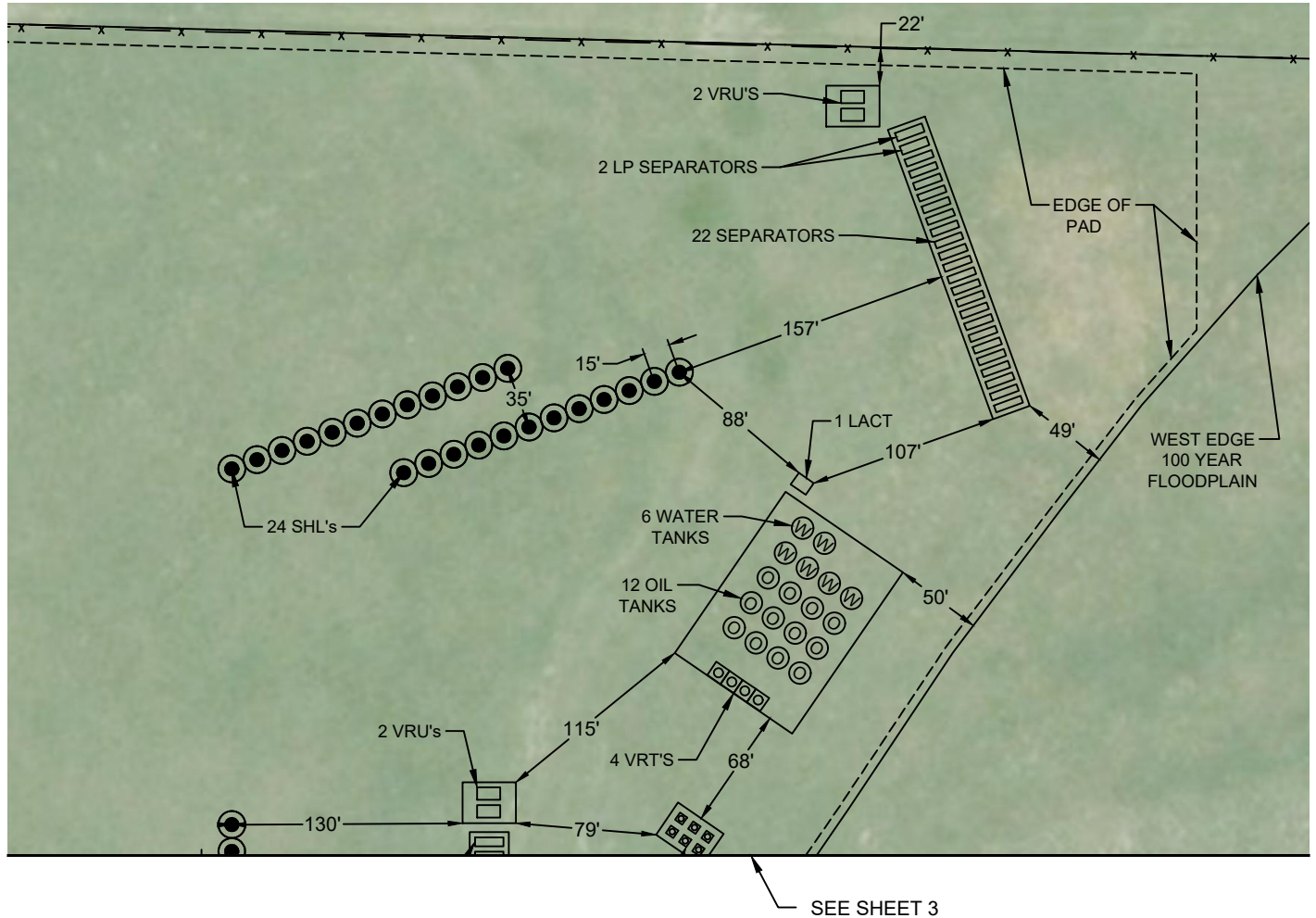
SHEET 1 OF 3



Washburn Land Surveying
www.WashburnSurveying.com
970-232-9645

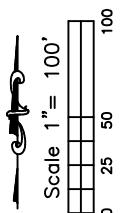
FACILITY EXHIBIT ELDER PAD

SECTION: 11
TOWNSHIP: 7N
RANGE: 65W
6TH P.M.
WELD COUNTY, CO



Notes:

LP SEPARATORS - 16' X 5' spaced 3' apart
SEPARATORS - 16' X 4' spaced 3' apart
VRU's - 13' X 7' spaced 4' apart and 5' outside of containment berm
ECD's - 3' diameter on a 5'X5' base spaced 4' apart
VRT's - 5' diameter on a 9' X 9' base, 15' from tanks
WATER TANKS - 12' diameter
OIL TANKS - 12' diameter
LACT - 10.25' X 8' and 5' outside of containment berm



DATE: 5-22-2019

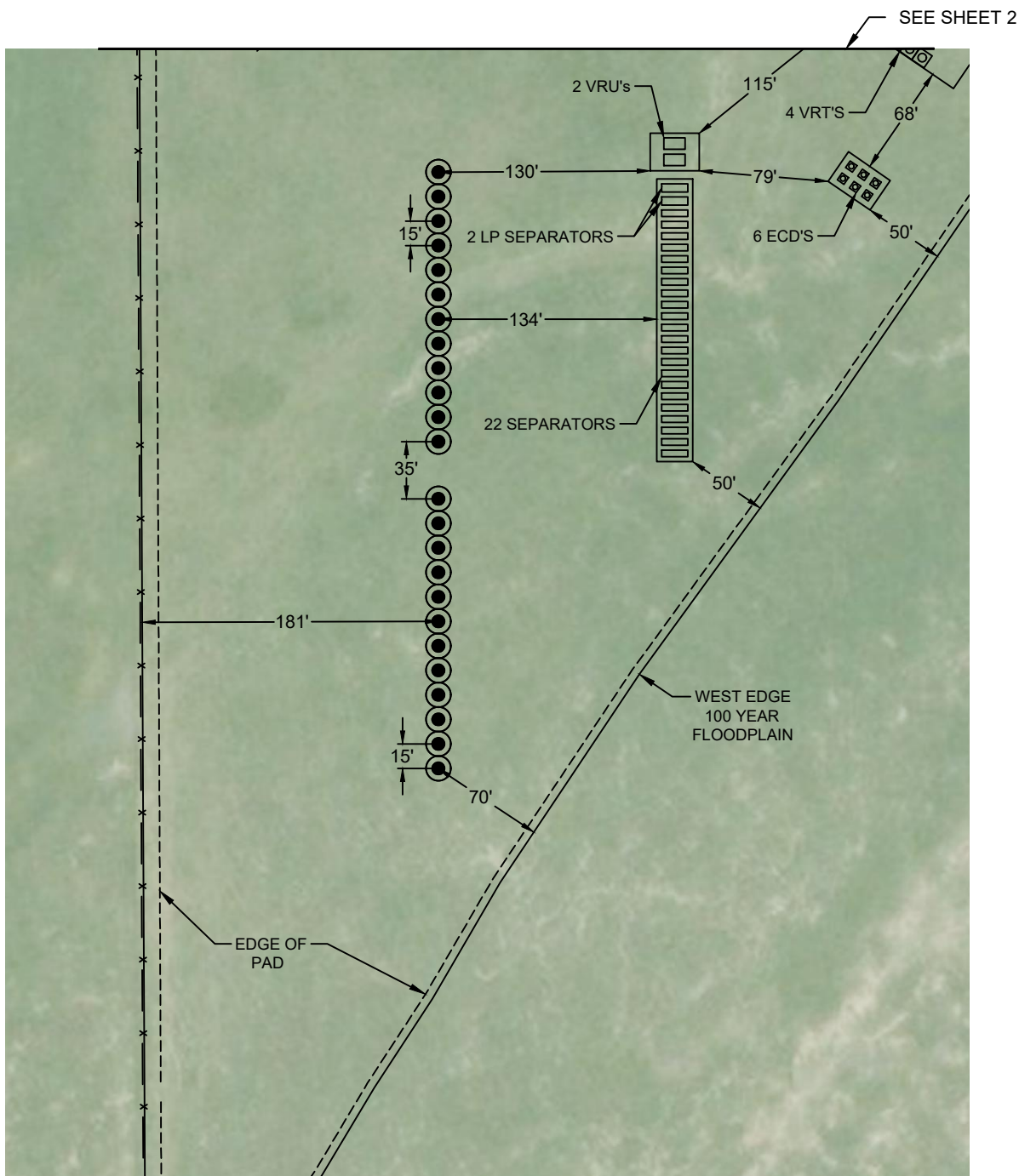
SHEET 2 OF 3



Washburn Land Surveying
www.WashburnSurveying.com
970-232-9645

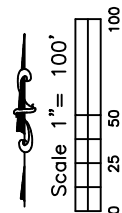
FACILITY EXHIBIT ELDER PAD

SECTION: 11
TOWNSHIP: 7N
RANGE: 65W
6TH P.M.
WELD COUNTY, CO



Notes:

- LP SEPARATORS - 16' X 5' spaced 3' apart
- SEPARATORS - 16' X 4' spaced 3' apart
- VRU's - 13' X 7' spaced 4' apart and 5' outside of containment berm
- ECD's - 3' diameter on a 5'X5' base spaced 4' apart
- VRT's - 5' diameter on a 9' X 9' base, 15' from tanks
- WATER TANKS - 12' diameter
- OIL TANKS - 12' diameter
- LACT - 10.25' X 8' and 5' outside of containment berm



DATE: 5-22-2019

SHEET 3 OF 3