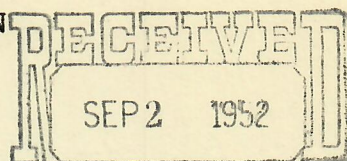




00255654

COLORADO OIL AND GAS CONSERVATION COMMISSION
SUNDRY NOTICES AND REPORTS OF WELLS



OIL & GAS
CONSERVATION COMMISSION

(Indicate nature of data by checking below)

388-3

Notice of intention to drill _____
 Notice of intention to change plans _____
 Notice of date for test of water shut-off _____
 Report on result of test of water shut-off _____
 Notice of intention to re-drill or repair well _____
 Notice of intention to clean out well _____
 Statement of shooting _____
 Statement of perforating _____
 Notice to pull or otherwise alter casing _____
 Notice of intention to abandon well _____
 Report of work done on well since previous report _____
 Report of setting surface casing _____ **XX**

Following is a ~~(notice of intention to do work)~~ August 27 19 52
~~(report of work done)~~ (On land) (patented) described as follows:

<u>Colorado</u>	<u>Logan</u>	<u>Mt Hope</u>
State	County	Field
<u>12</u>	<u>25 NE$\frac{1}{4}$</u>	<u>9N</u>
(Well No.)	(Sec. and $\frac{1}{4}$ Sec.)	(Twp.)
<u>C. F. Green A</u>	<u>54W</u>	<u>6PM</u>
(Lease)	(Range)	(Meridian)

The well is located 330 ft. (N) of North Line and 1014 ft. (E) of _____
(S) (W)
West Line NE $\frac{1}{4}$ Sec. 25

The elevation above sea level is 4223.5 sur.
4236.0 ft. KB

Details of Plan of Work: (State names of and expected depths to objective sands;
 Show sizes, weights, and lengths of proposed casings; indicate mudding jobs, cement-
 ing points, and all other important proposed work.)

On August 22, 1952 surface casing was run in the above
 described well as follows: (5jts) 160', 10-3/4" OD 32.75# H-40
 casing. Casing was run and cemented with 150 sacks reg. cement
 and 2% calcium chloride mixture. Cement was circulated to surface
 and allowed to set 36 hours. Drilled out cement 10' below float
 collar and tested with 500 psi for 30 minutes finding no leaks.
 Work was contigued.

Approved: SEP 2 1952

J. J. Zorichak
 Director *an.*

Company The Texas Company

Address Box 1346 Casper, Wyoming

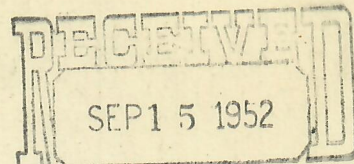
By Walter Reed

Title District Superintendent

Submit reports of proposed work, for approval, on this form in Duplicate for patented
 lands and in Triplicate for school and state lands.

CGCC (2) TTF WR MME

COLORADO OIL AND GAS CONSERVATION COMMISSION
SUNDRY NOTICES AND REPORTS OF WELLS



OIL & GAS
CONSERVATION COMMISSION

(Indicate nature of data by checking below)

308-3

Notice of intention to drill _____
 Notice of intention to change plans _____
 Notice of date for test of water shut-off _____
 Report on result of test of water shut-off _____
 Notice of intention to re-drill or repair well _____
 Notice of intention to clean out well _____
 Statement of shooting _____
 Statement of perforating _____
 Notice to pull or otherwise alter casing _____
 Notice of intention to abandon well _____
 Report of work done on well since previous report _____
 Report of setting production Casing _____

Following is a ~~(notice of intention to do work)~~ Sept. 8 19 52
 (report of work done) (On land) (patented) described as follows:

Colorado Logan Mt Hope
 State County Field

12 Green A 25 NE 1/4 9N 54W 6PM
 (Well No.) (Lease) (Sec. and 1/4 Sec.) (Twp.) (Range) (Meridian)

The well is located 330 ft. (N) of North Line and 1014 ft. (E) of
West Line NE 1/4 Sec. 25 (S) (W)

The elevation above sea level is 4223.5 sur.
4236.0 ft. KB

Details of Plan of Work: (State names of and expected depths to objective sands:
 Show sizes, weights, and lengths of proposed casings; indicate mudding jobs, cement-
 ing points, and all other important proposed work.)


On August 31, 1952, 7" OD 20# & 23# casing was run and cemented
 at a depth of 5070' with 150 sacks of reg. cement with 2% gel. The hole was
 drilled to a total depth of 5080'. A description of the casing run is as
 follows: 24 jts, 732' 7" OD 23# J-55 and 136 jts, 4334' 7" OD 20# J-55
 casing. Centrizers were placed at 4908, 4952, 5010, 5065. Scratchers
 from 5065 to 5010' and from 4952 to 4908'. The cement was allowed to set
 for 48 hours after drilling out cement the casing was tested with 500 psi
 for 30 minutes finding no leaks. Work was continued.

Approved: SEP 15 1952
JJ Zarichok
 Director

Company The Texas Company
 Address Box 1356 Casper, Wyoming
 By Walter Raudy
 Title District Superintendent

Submit reports of proposed work, for approval, on this form in Duplicate for patented
 lands and in Triplicate for school and state lands.
 CGCC(2) TTF WR MME

COLORADO OIL AND GAS CONSERVATION COMMISSION
SUNDRY NOTICES AND REPORTS OF WELLS



(Indicate nature of data by checking below)

OIL
CONSERVATION COMMISSION
308-3

Notice of intention to drill _____
 Notice of intention to change plans _____
 Notice of date for test of water shut-off _____
 Report on result of test of water shut-off _____
 Notice of intention to re-drill or repair well _____
 Notice of intention to clean out well _____
 Statement of shooting _____
 Statement of perforating & completion _____ **XX**
 Notice to pull or otherwise alter casing _____
 Notice of intention to abandon well _____
 Report of work done on well since previous report _____

Following is a ~~(notice of intention to do work)~~ report of work done Sept. 22 19 52
 (On land)
 (patented) described as follows:

Colorado		Logan		Mt Hope	
State		County		Field	
12	Green A <i>8-14</i>	25	NE $\frac{1}{4}$	9N	54W 6PM
(Well No.)	(Lease)	(Sec. and $\frac{1}{4}$ Sec.)	(Twp.)	(Range)	(Meridian)

The well is located 330 ft. **(X)** of North Line and 1014 ft. **(E)** of _____
(S) **(W)**

West Line of NE $\frac{1}{4}$ Sec. 25

The elevation above sea level is 4223.5 sur.
4236.0 ft. KB

Details of Plan of Work: (State names of and expected depths to objective sands;
 Show sizes, weights, and lengths of proposed casings; indicate mudding jobs, cement-
 ing points, and all other important proposed work.)

On Sept. 3, 1952 the 7" OD 20 & 23# J-55 casing was
 perforated from 4911' to 4922' with 6 cone shots per foot by
 Lane Wells. Ran 4905' 2-3/8" OD 4.7# J-55 tubing and set at
 4897' KB. The initial production was 593 bbls of oil per day
 and no water

Approved: SEP 25 1952

Company The Texas Company

Address Box 1346 Casper, Wyoming

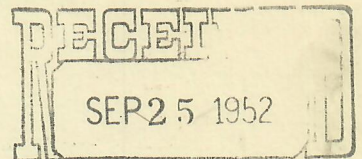
By *Walter Ramey*

Title District Superintendent

Submit reports of proposed work, for approval, on this form in Duplicate for patented
 lands and in Triplicate for school and state lands.

OGCC(2) TTF WR MME

COLORADO OIL AND GAS CONSERVATION COMMISSION
SUNDRY NOTICES AND REPORTS OF WELLS



(Indicate nature of data by checking below)

OIL & GAS
CONSERVATION COMMISSION

Notice of intention to drill _____
 Notice of intention to change plans _____
 Notice of date for test of water shut-off _____
 Report on result of test of water shut-off _____
 Notice of intention to re-drill or repair well _____
 Notice of intention to clean out well _____
 Statement of shooting _____
 Statement of perforating _____
 Notice to pull or otherwise alter casing _____
 Notice of intention to abandon well _____
 Report of work done on well since previous report _____
Report of Drill Stem Tests _____ XX

Following is a ~~(notice of intention to do work)~~ Sept. 22 19 52
 (report of work done) (On land)
 (patented) described as follows:

<u>Colorado</u>		<u>Logan</u>		<u>Mt Hope</u>	
State		County		Field	
<u>12</u>	<u>Green A</u>	<u>25 NE $\frac{1}{4}$</u>	<u>9N</u>	<u>54W</u>	<u>6PM</u>
(Well No.)	(Lease)	(Sec. and $\frac{1}{4}$ Sec.)	(Twp.)	(Range)	(Meridian)

The well is located 330 ft. XX of North Line and 1014 ft. (E) of _____
 (S) (W)
West Line NE $\frac{1}{4}$ Sec. 25
 The elevation above sea level is 4223.5 sur.
4236.0 ft. KB

Details of Plan of Work: (State names of and expected depths to objective sands:
 Show sizes, weights, and lengths of proposed casings; indicate mudding jobs, cement-
 ing points, and all other important proposed work.)

DRILL STEM TEST NO.1

Packer set at 5015' to 5060'. Tool open with instant medium
 blow. Gas to surface in 3 minutes. Recovered 4560' oil, no water
 IHP 2585# IF 215# FF-869# SIP 1310# FHP-2580.

Approved: SEP 25 1952
J. J. Zorichak
 Director

Company The Texas Company
 Address Box 1346 Casper, Wyoming
 By Walter R. ...
 Title District Superintendent

Submit reports of proposed work, for approval, on this form in Duplicate for patented
 lands and in Triplicate for school and state lands.