


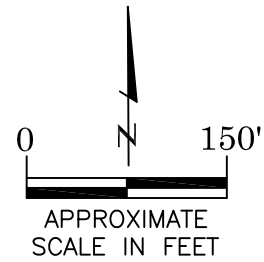


LEGEND

-  FORMER MOSER-61N67W 26NENE FACILITIES
-  FORMER MOSER-61N67W 26NENE WELL HEAD
-  FORMER MOSER-61N67W 26NENE PRODUCED WATER TANK



AERIAL SITE LOCATION MAP
MOSER-61N67W 26NENE
LAT./LONG. 40.025964/-104.852692
NE 1/4 NE 1/4 SEC.26 T1N R67W 6PM
WELD COUNTY, COLORADO
LOCATION ID 317958

DATE:
5/14/2019

FIG. NO.
2

DRAWN BY:
SGV



EAGLE
ENVIRONMENTAL
CONSULTING, INC.
4101 INCA STREET, DENVER, CO 80211
Ph: 303-433-0479 • F: 303-325-5449