
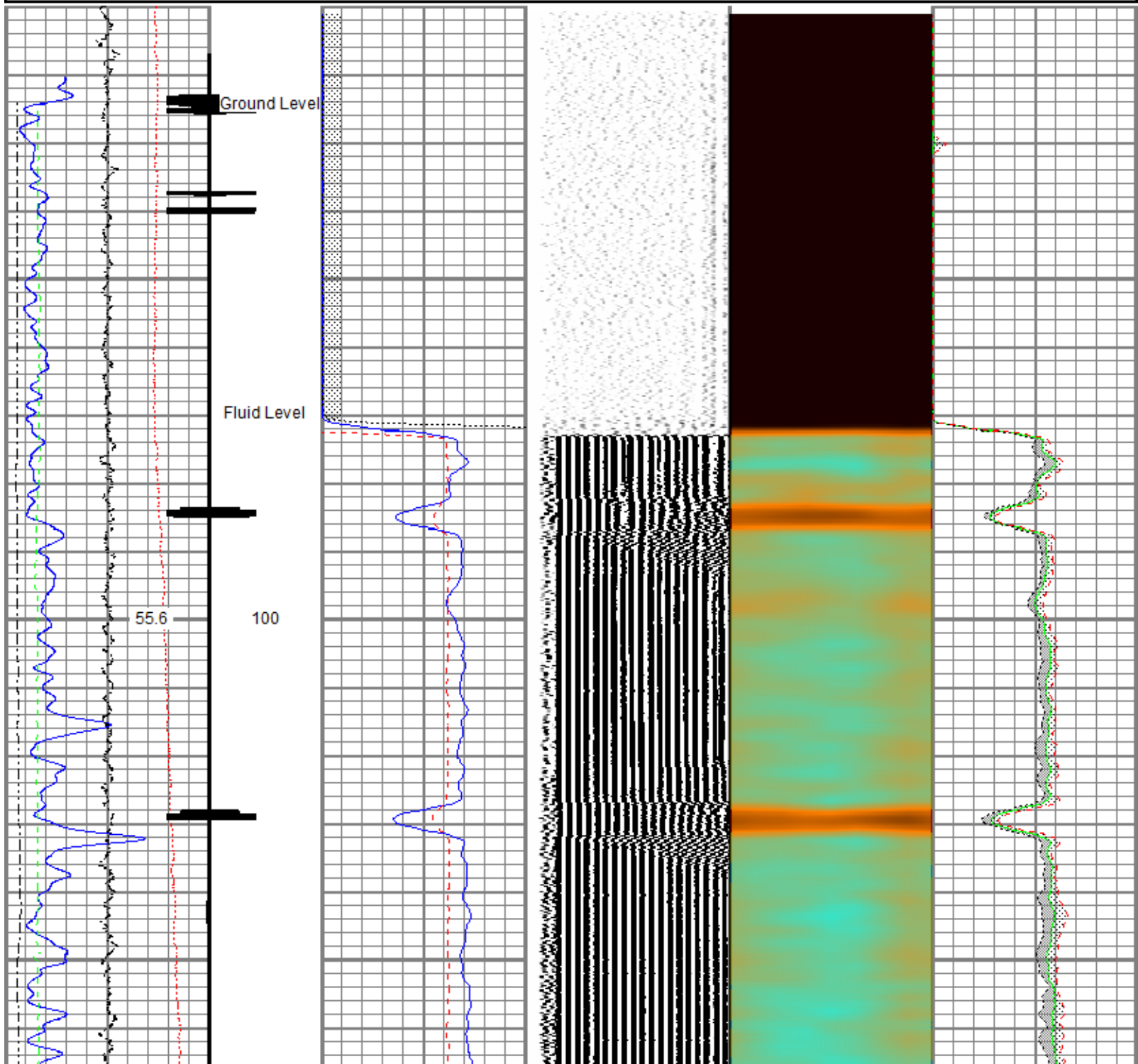
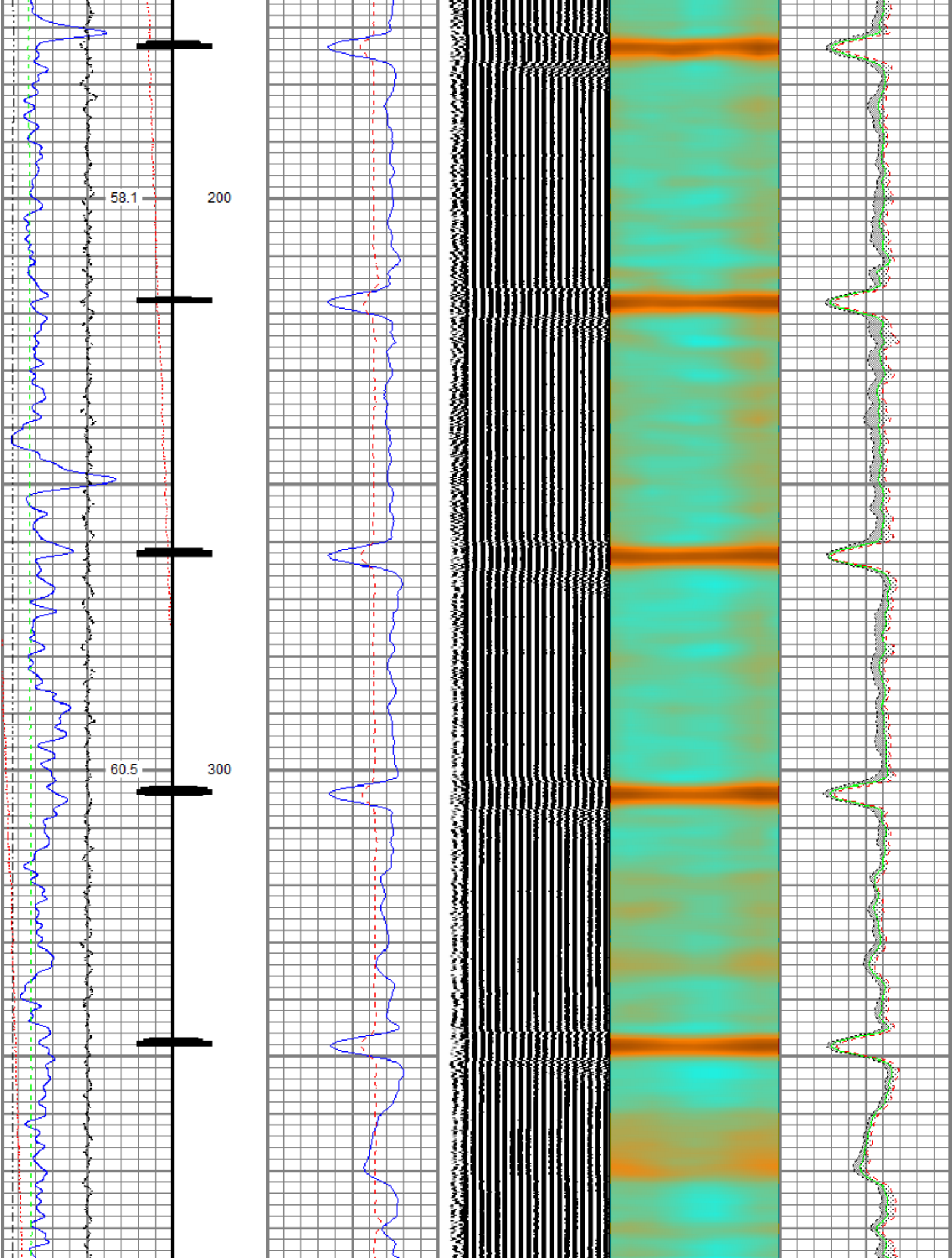


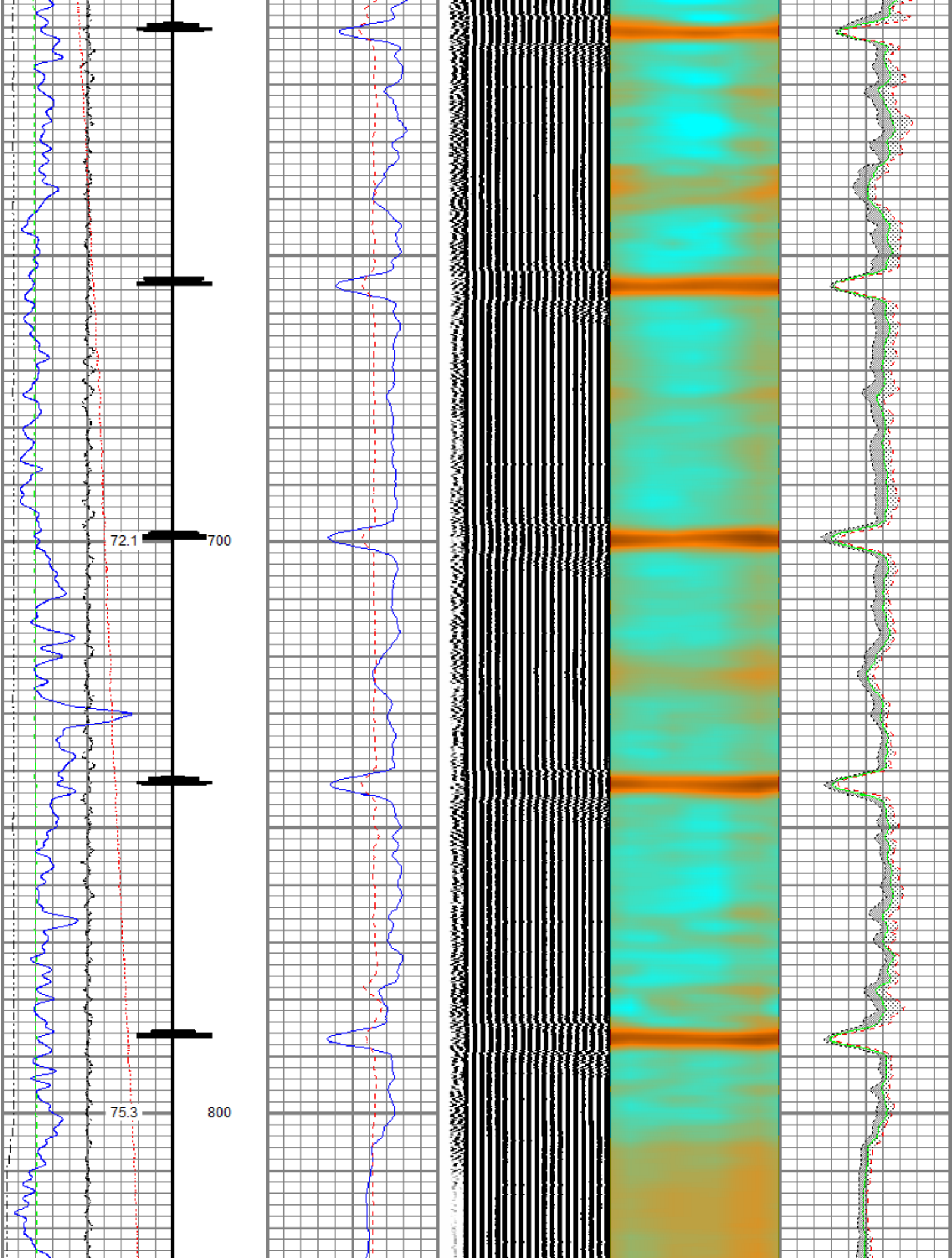
Recorded with U PSI Surface Induced Pressure

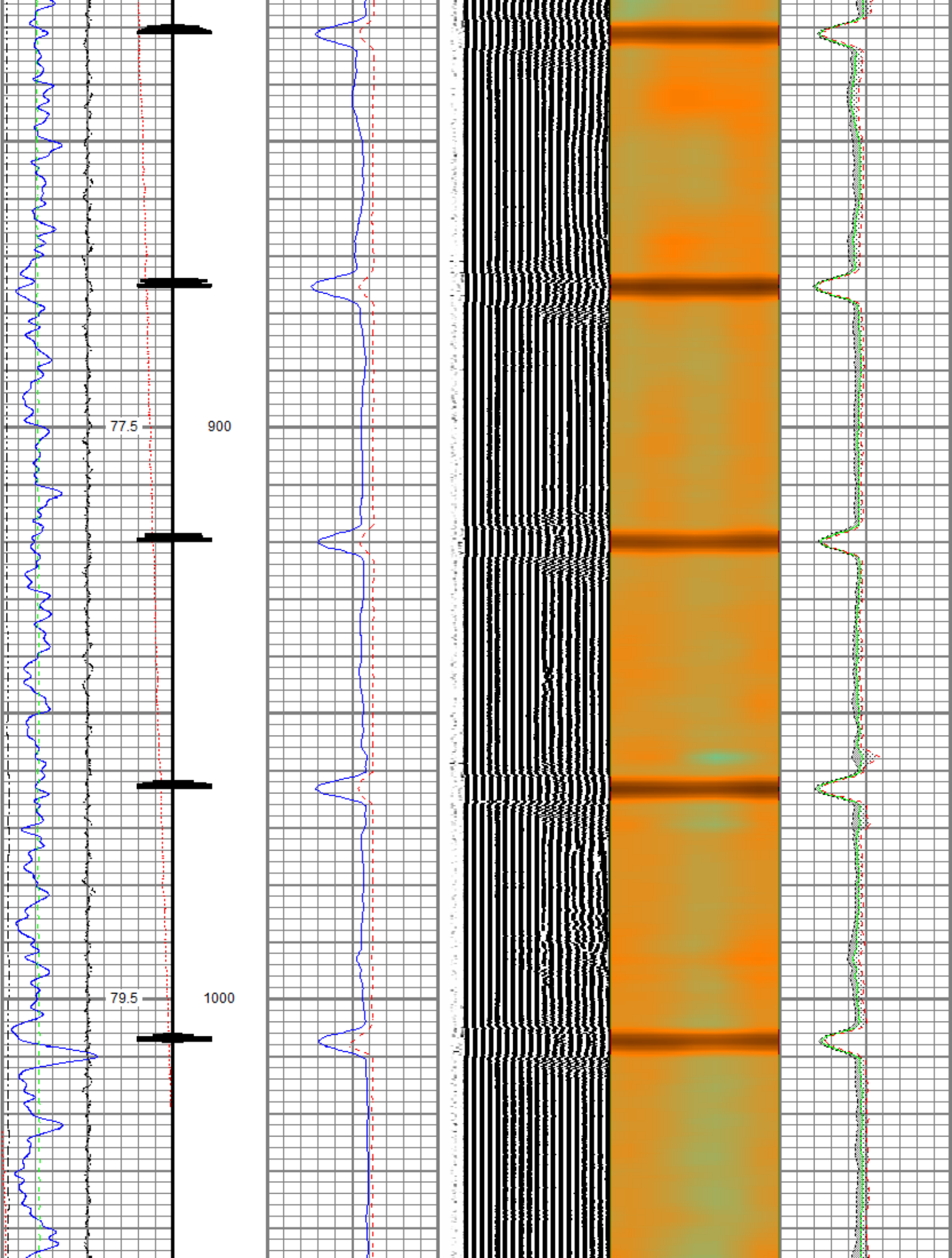
Database File tep_chevron tr 443-22-597_rbl_04-01-19 | tep_chevron tr 443-22-597_rbl_04-01-19.db
 Dataset Pathname main.1
 Presentation Format ros_rbt004_tep
 Dataset Creation Thu Apr 04 15:57:23 2019
 Charted by Depth in Feet scaled 1:240

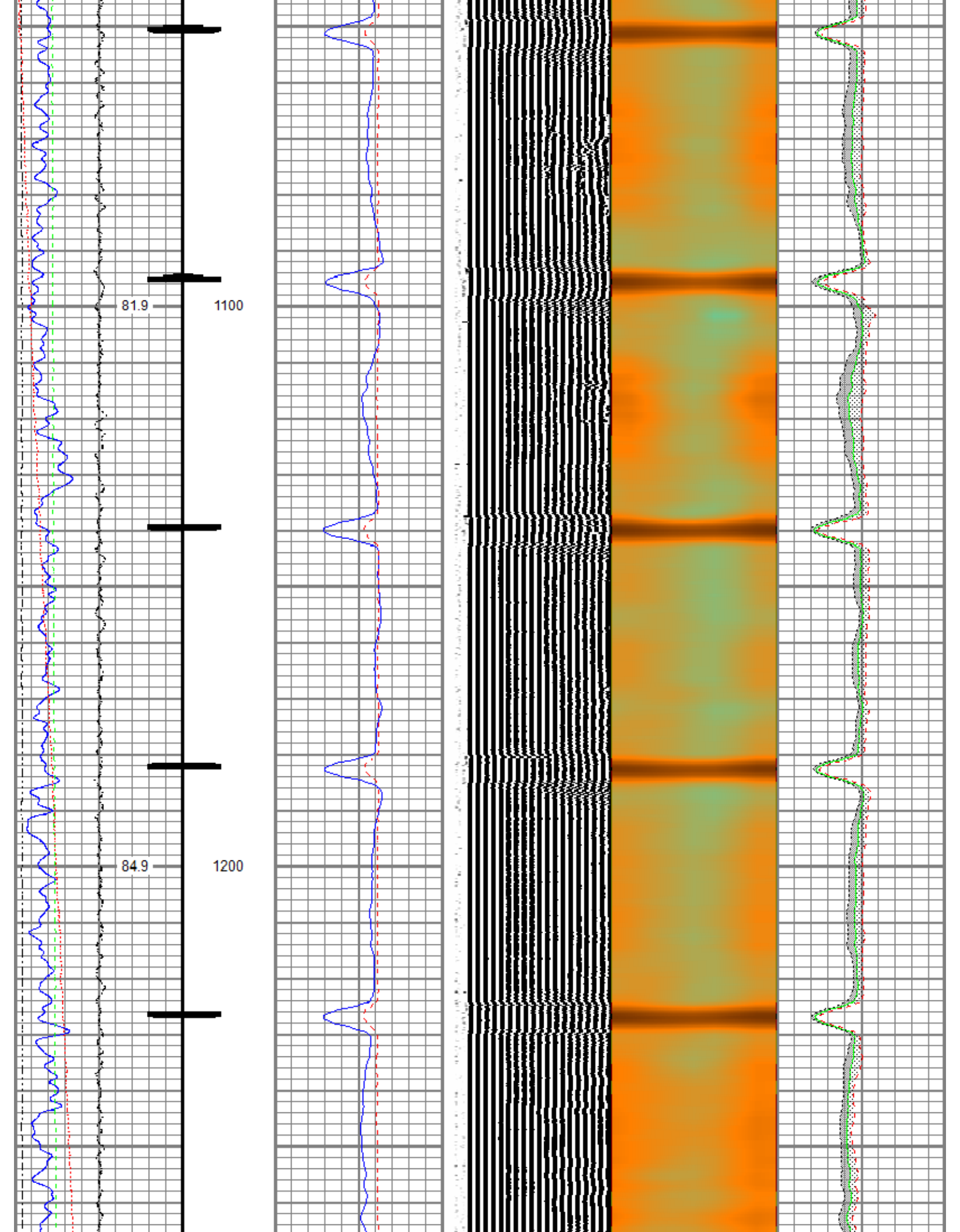
Gamma Ray	0	3' Amplitude (mV) 100	5' Variable Density Log	Sector Map	0	Average Amplitude 150
(GAPI)	200	3' Amplitude x 5	200 (usec) 1200			Minimum Amplitude
Line Speed		0 (mV) 20				0 150
(ft/min)	150	3' Travel Time				Maximum Amplitude
Line Tension (lb)	2000	300 (usec) 200				0 150
Differential Temperature						
(degF)	2					
Temperature (degF)	20					
CCL	0					

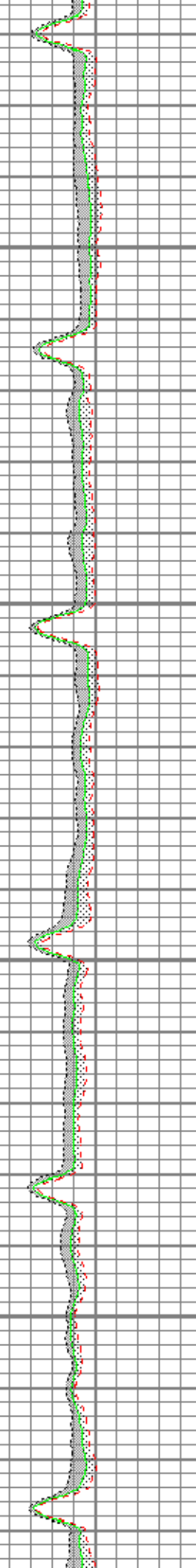

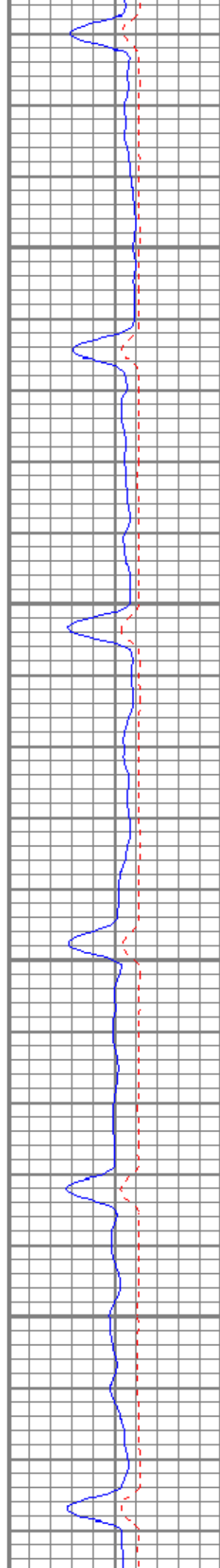
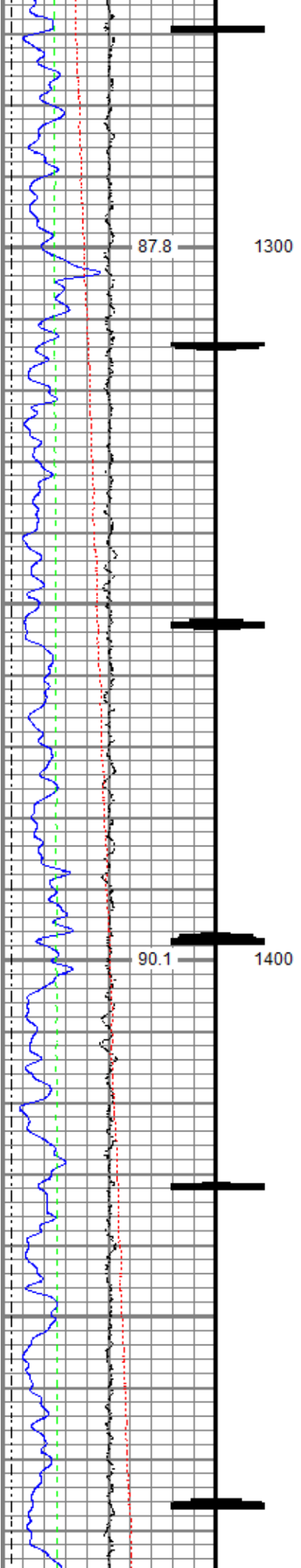


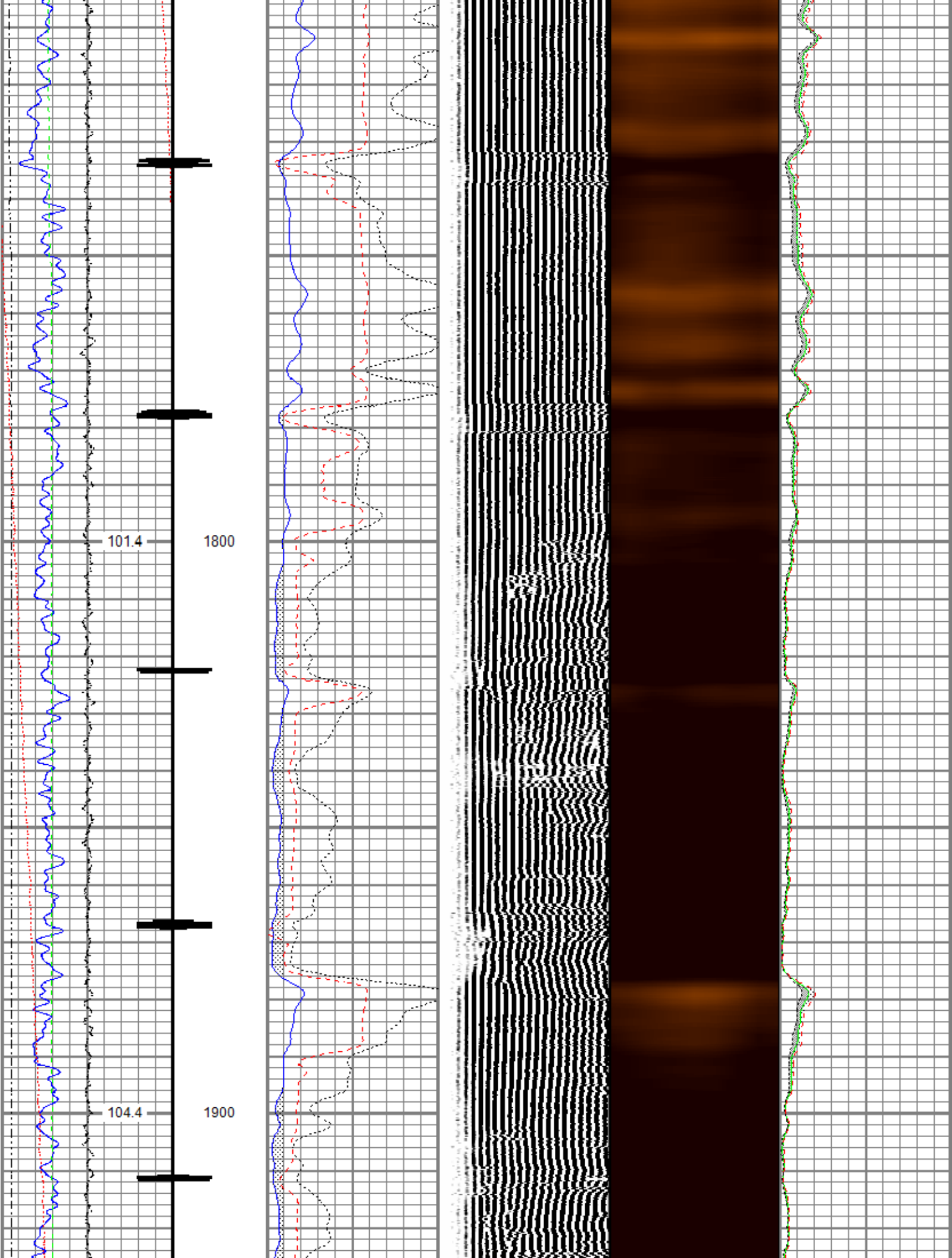


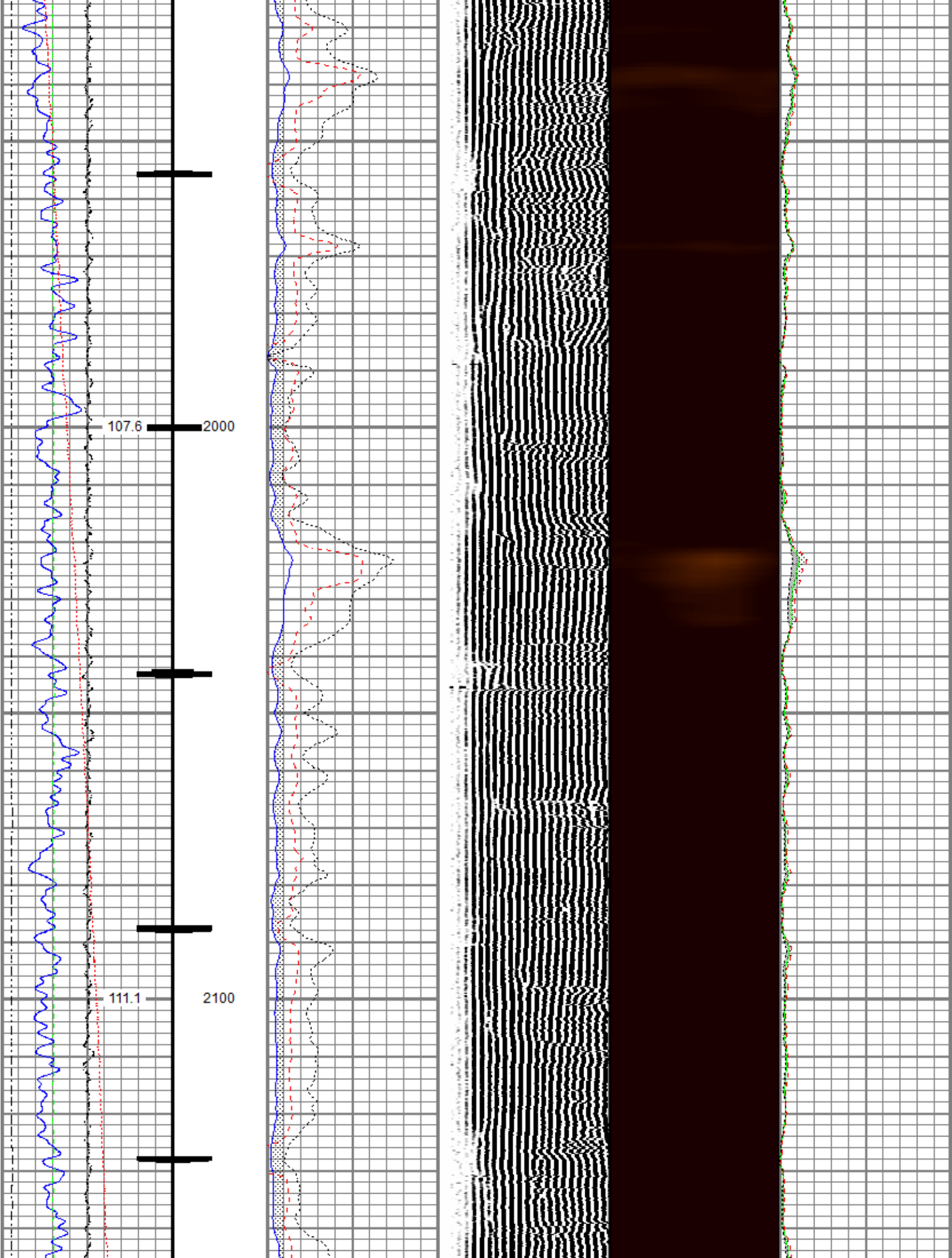


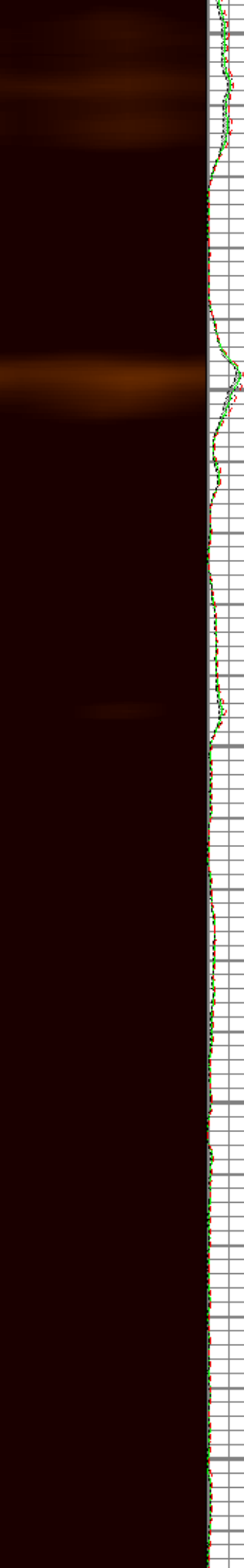
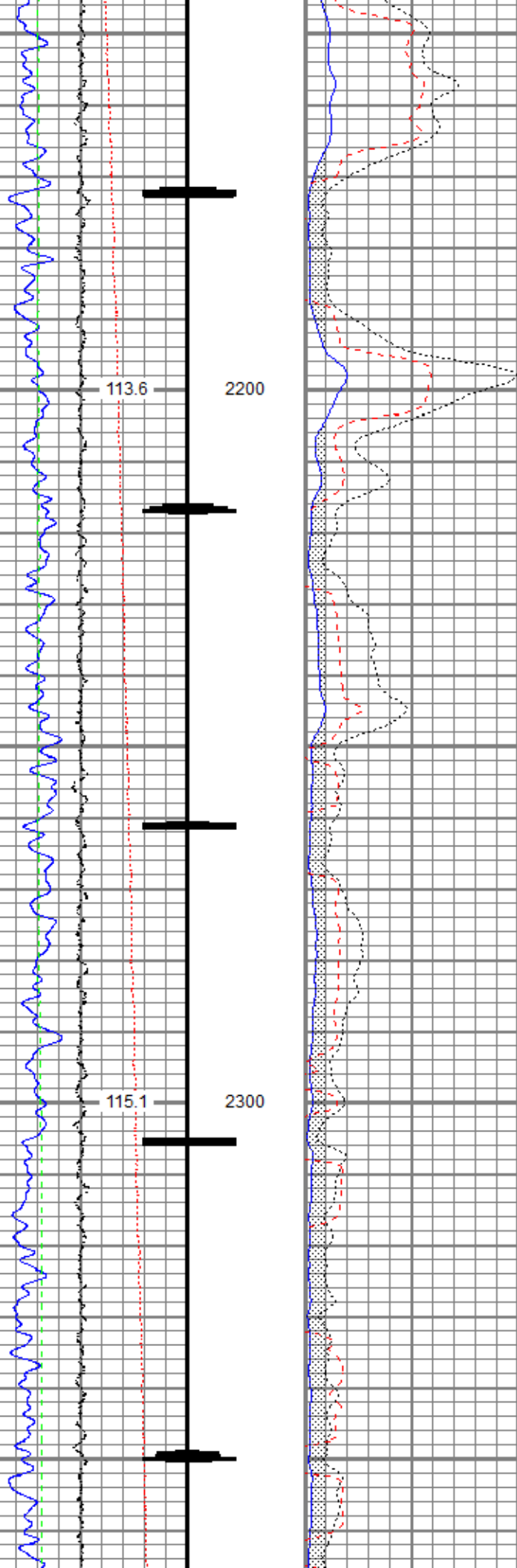






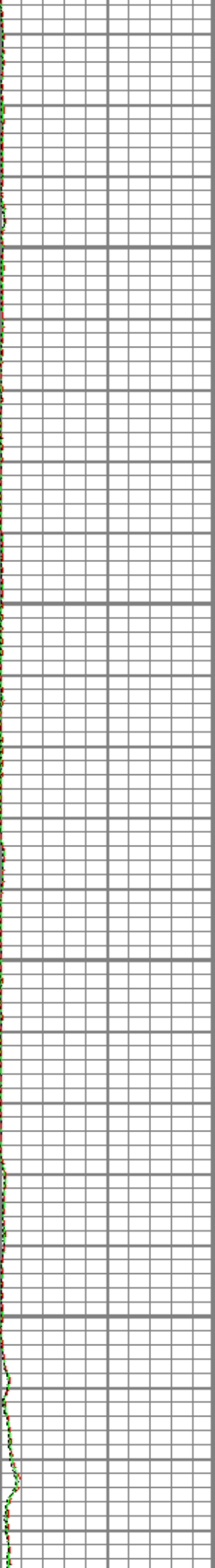


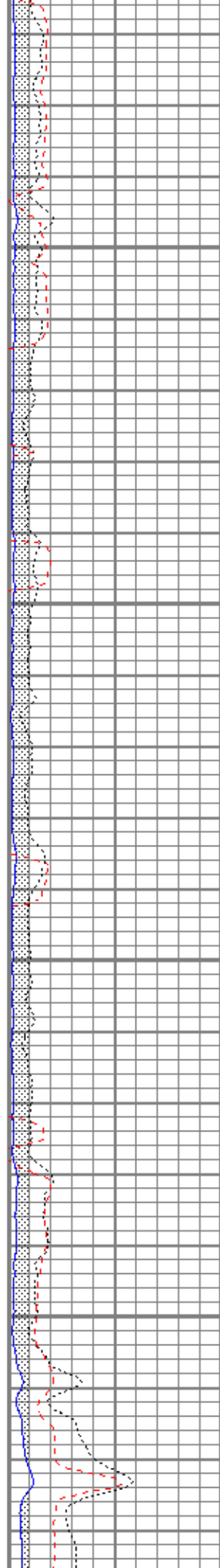


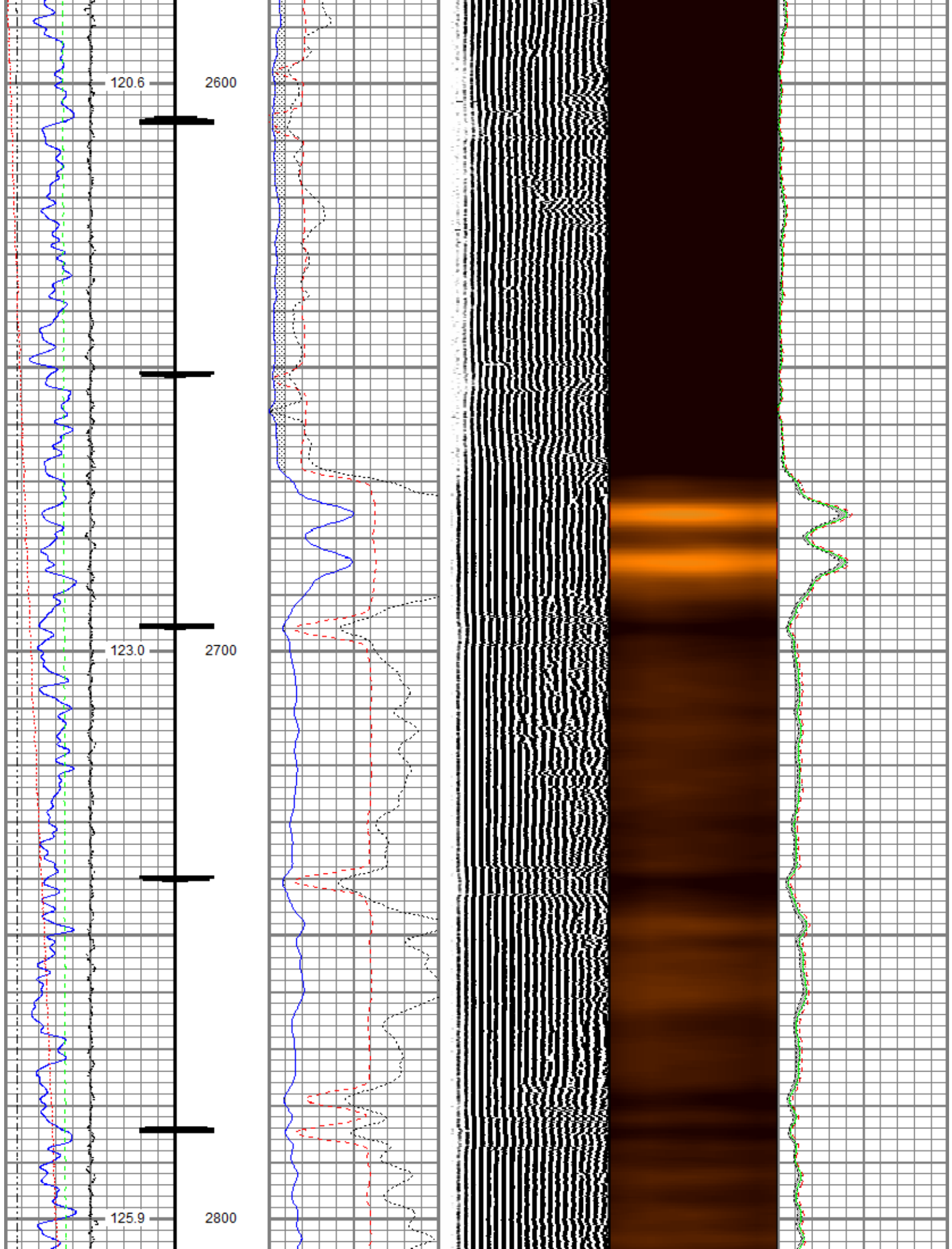


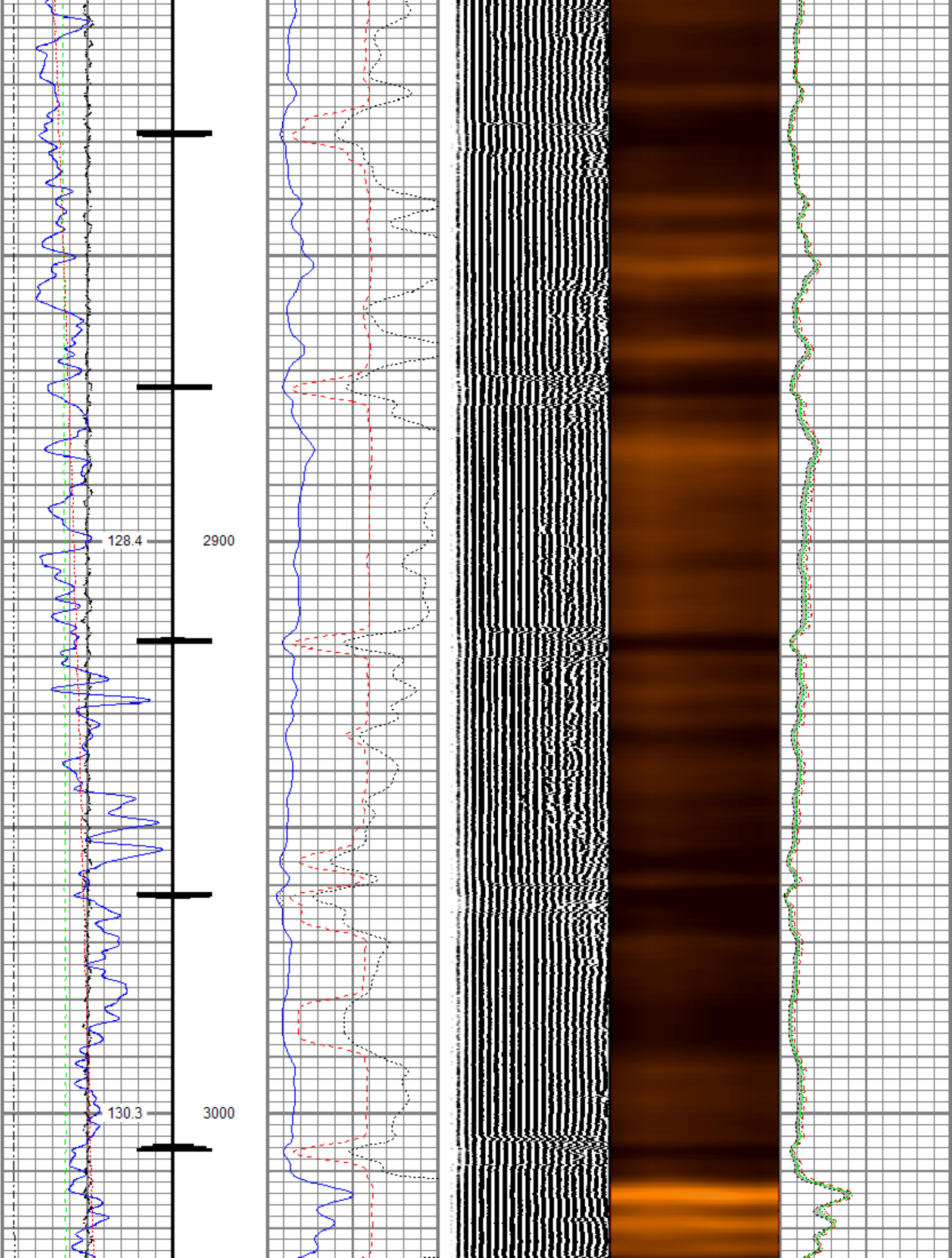


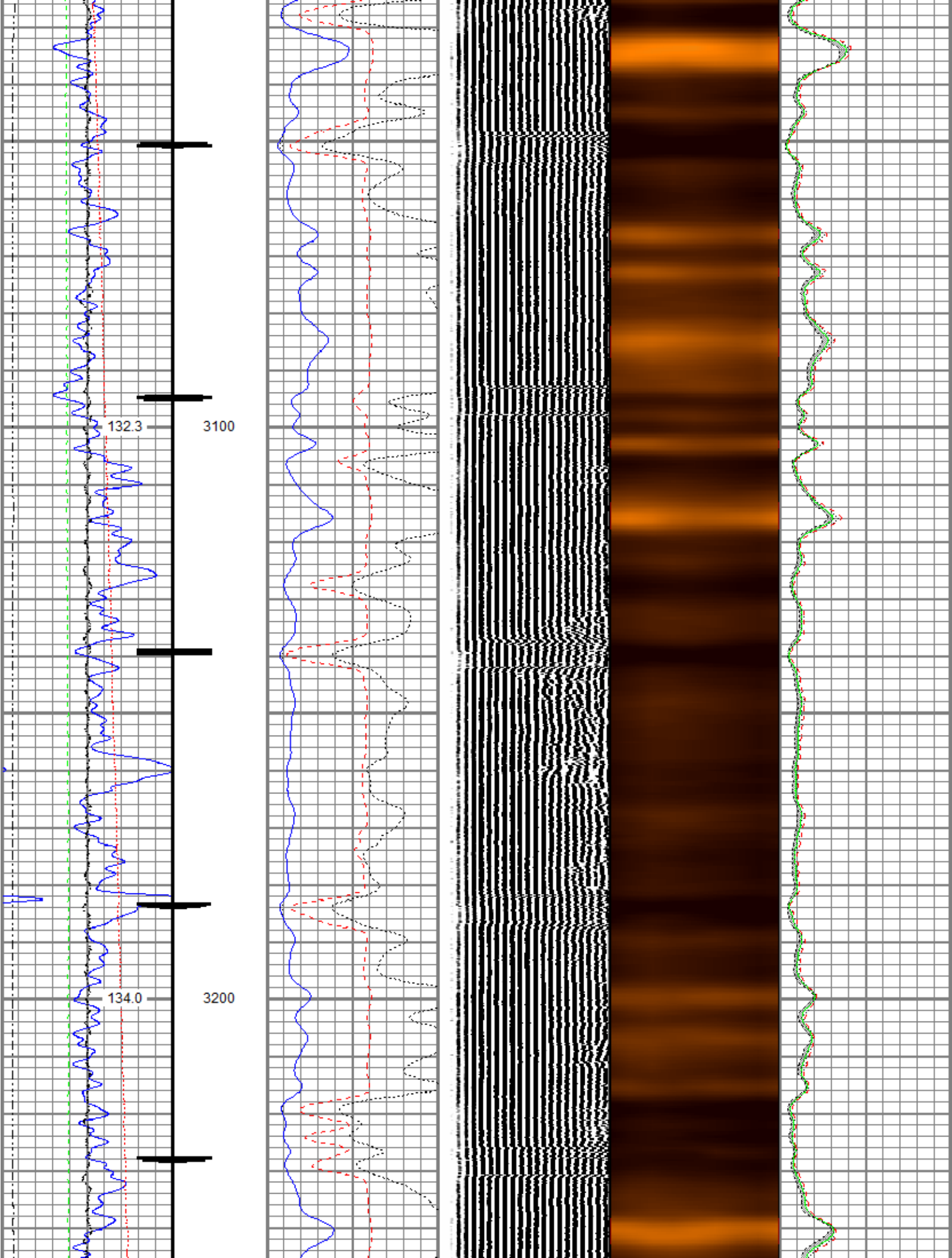
116.9 2400

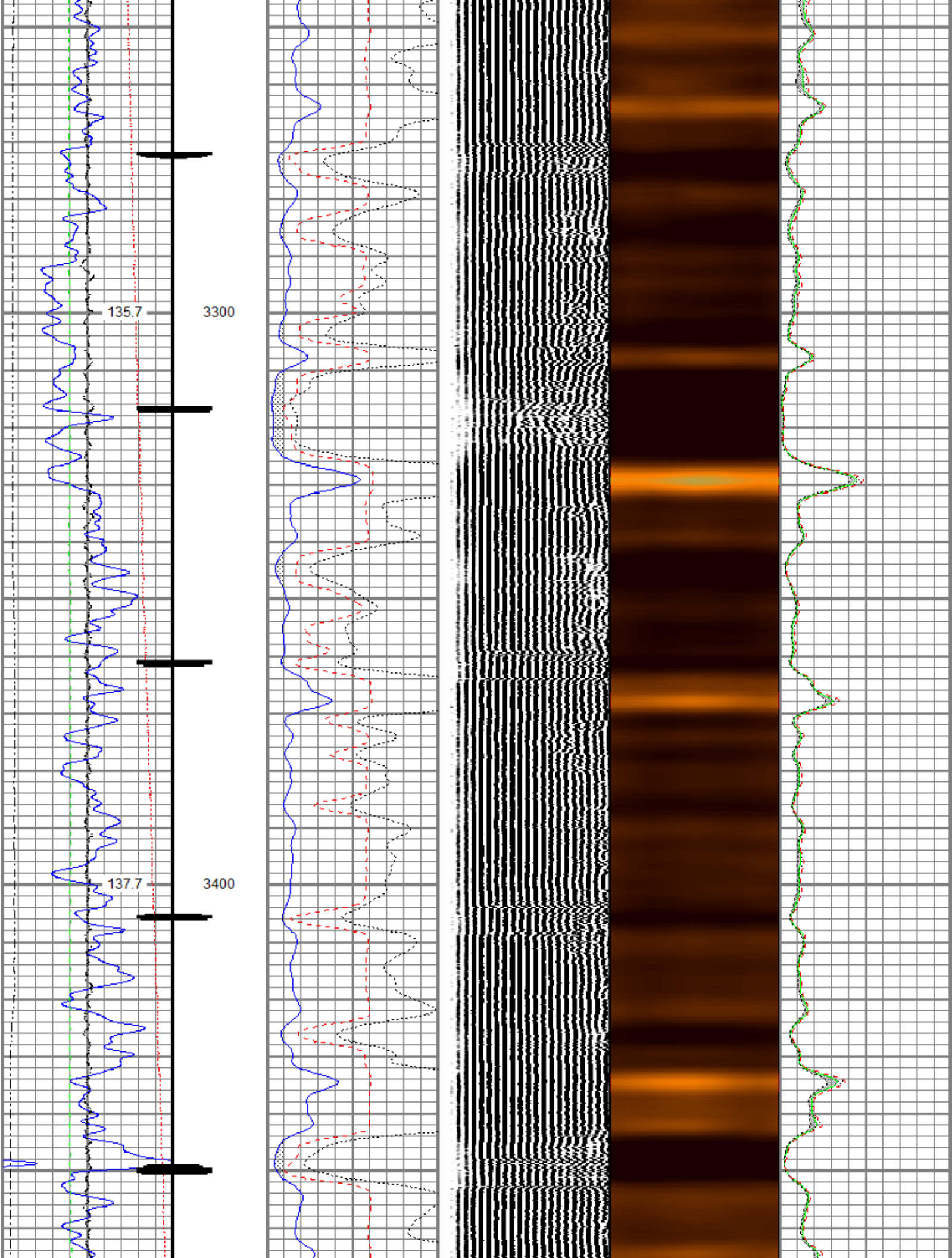
118.6 2500

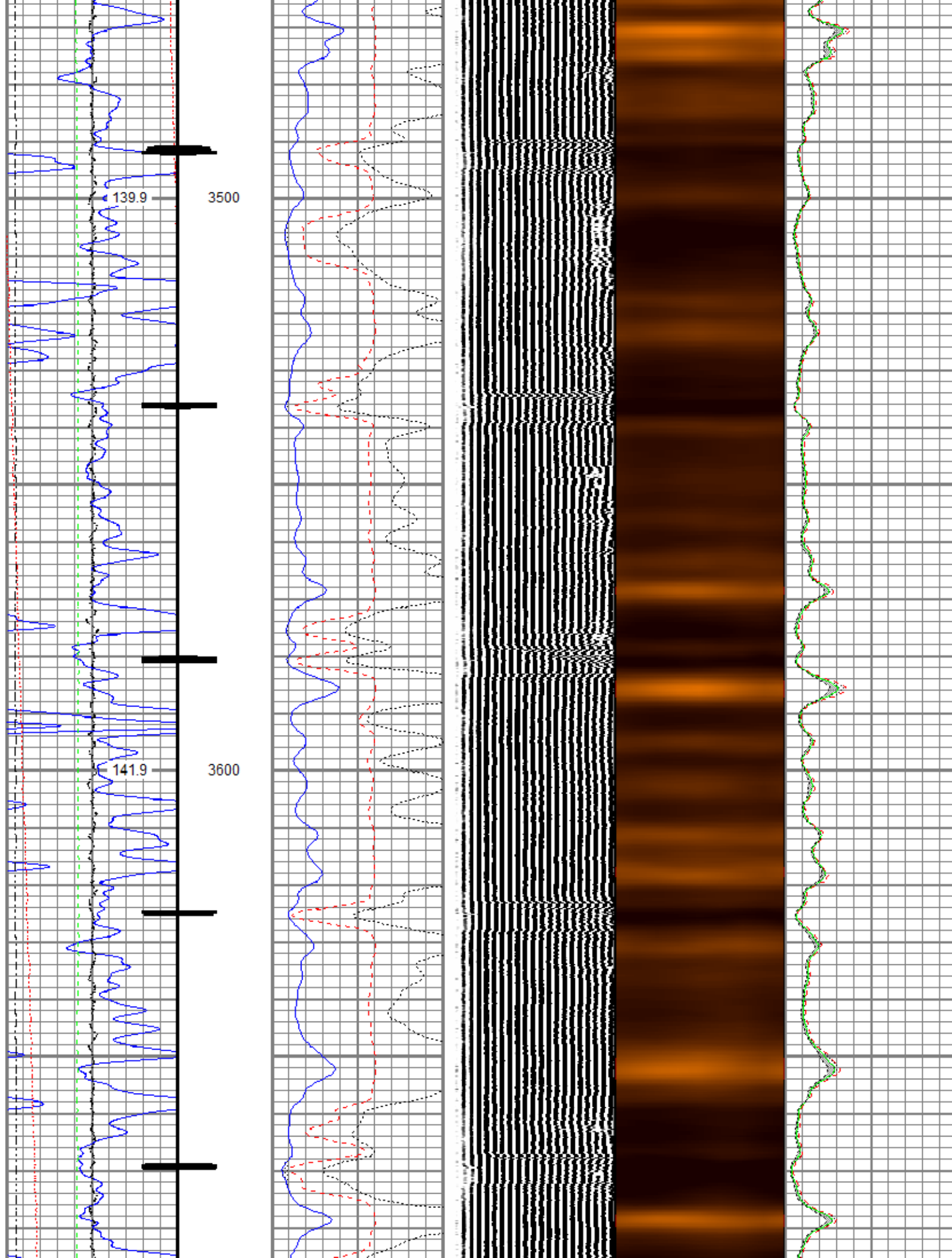


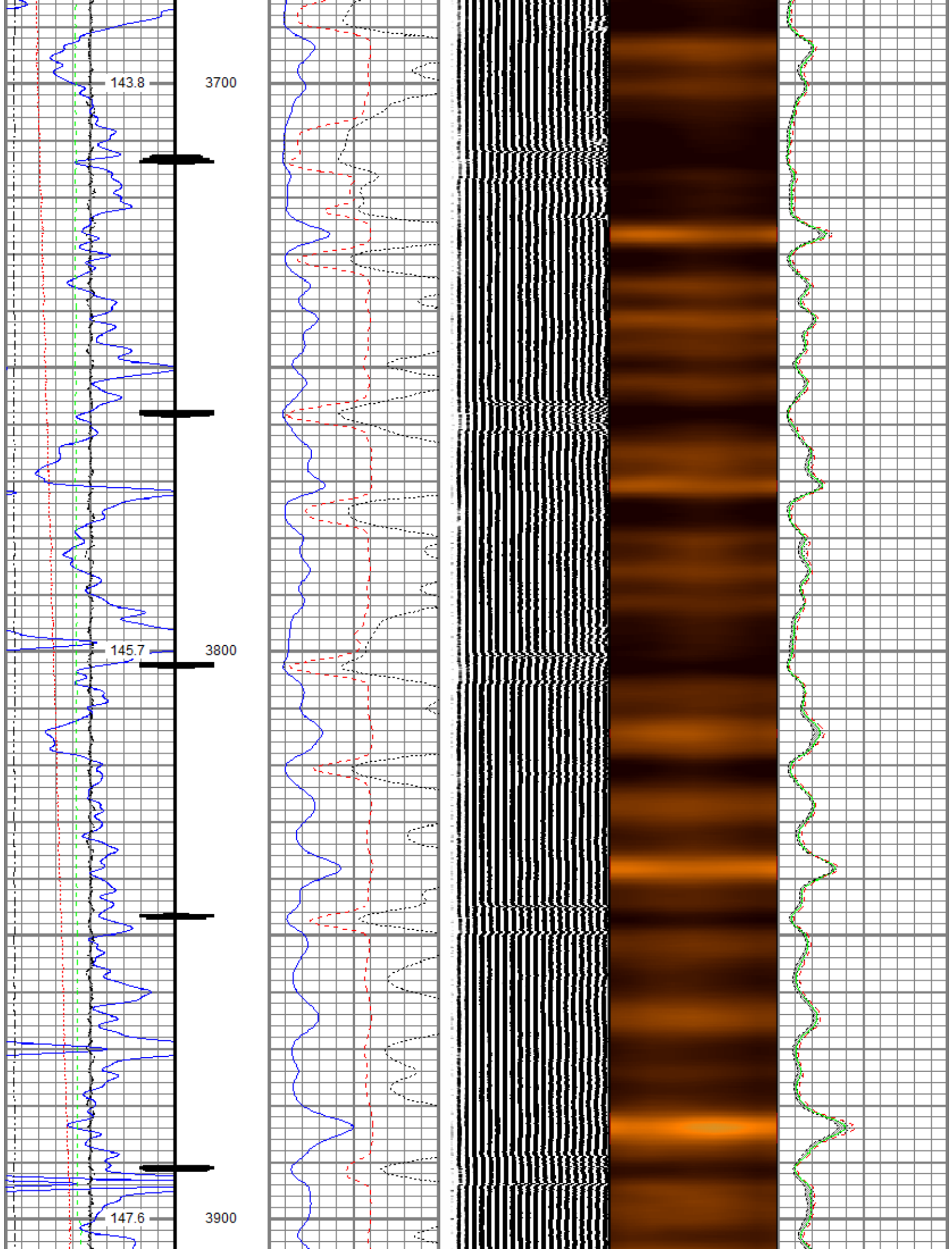


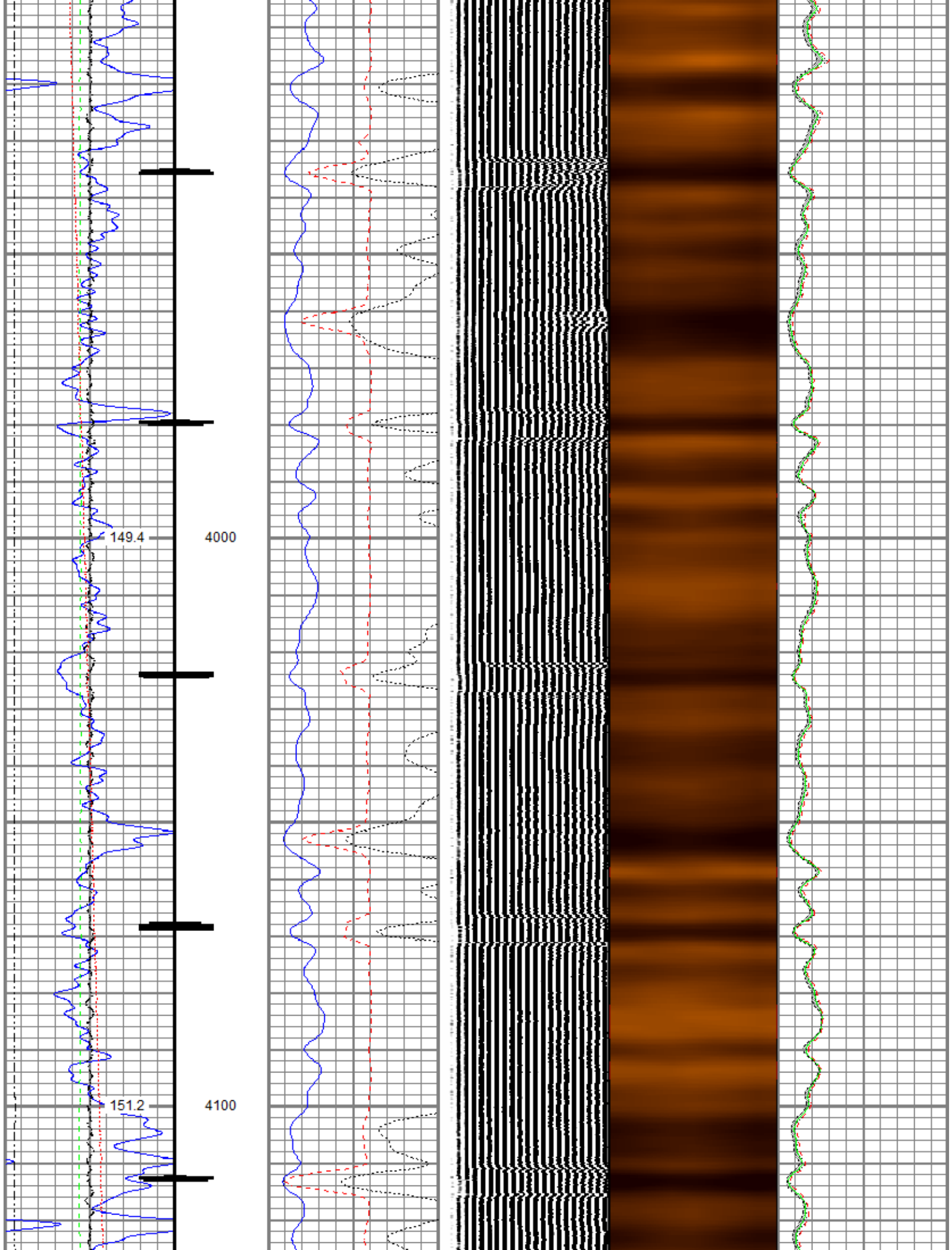


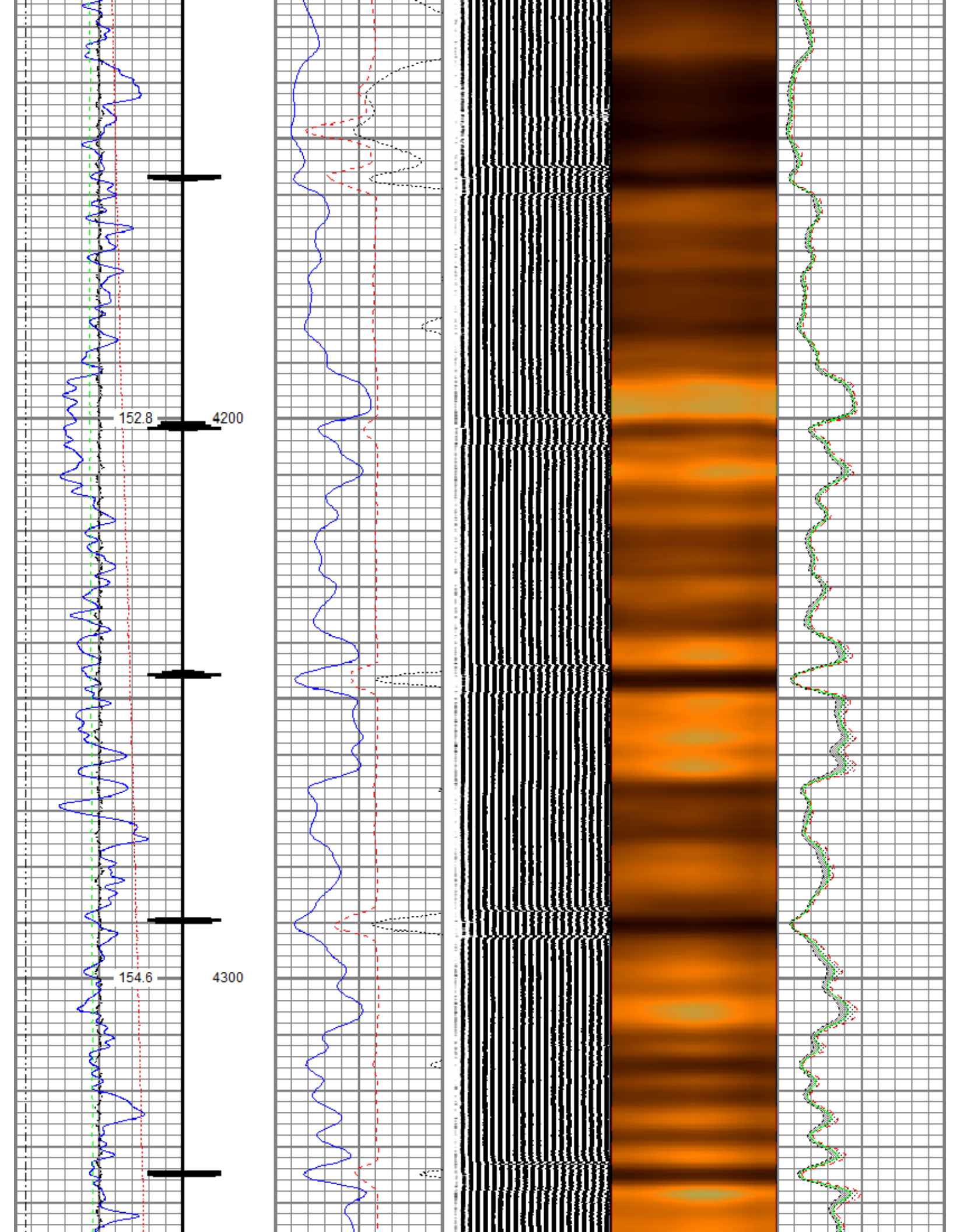


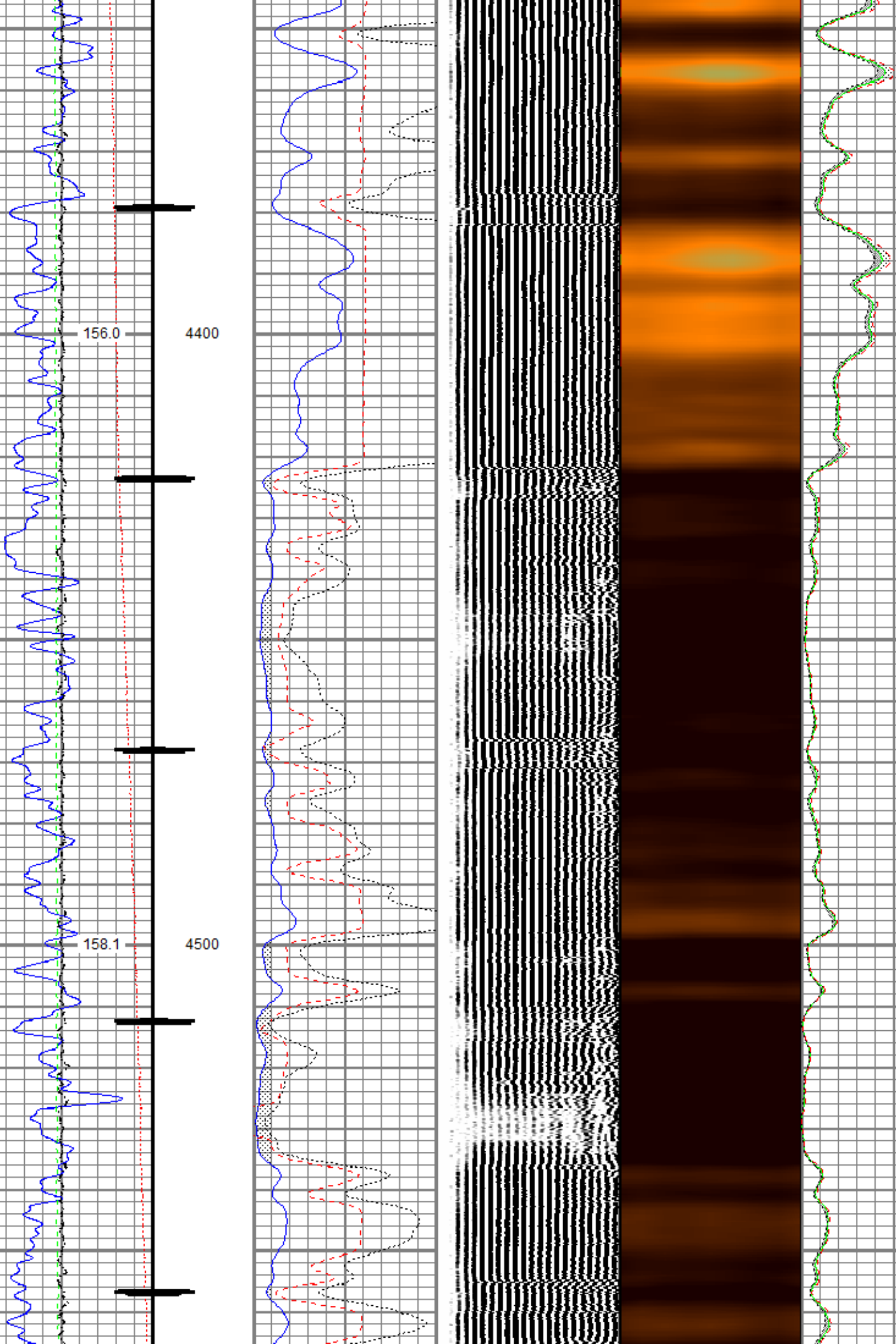


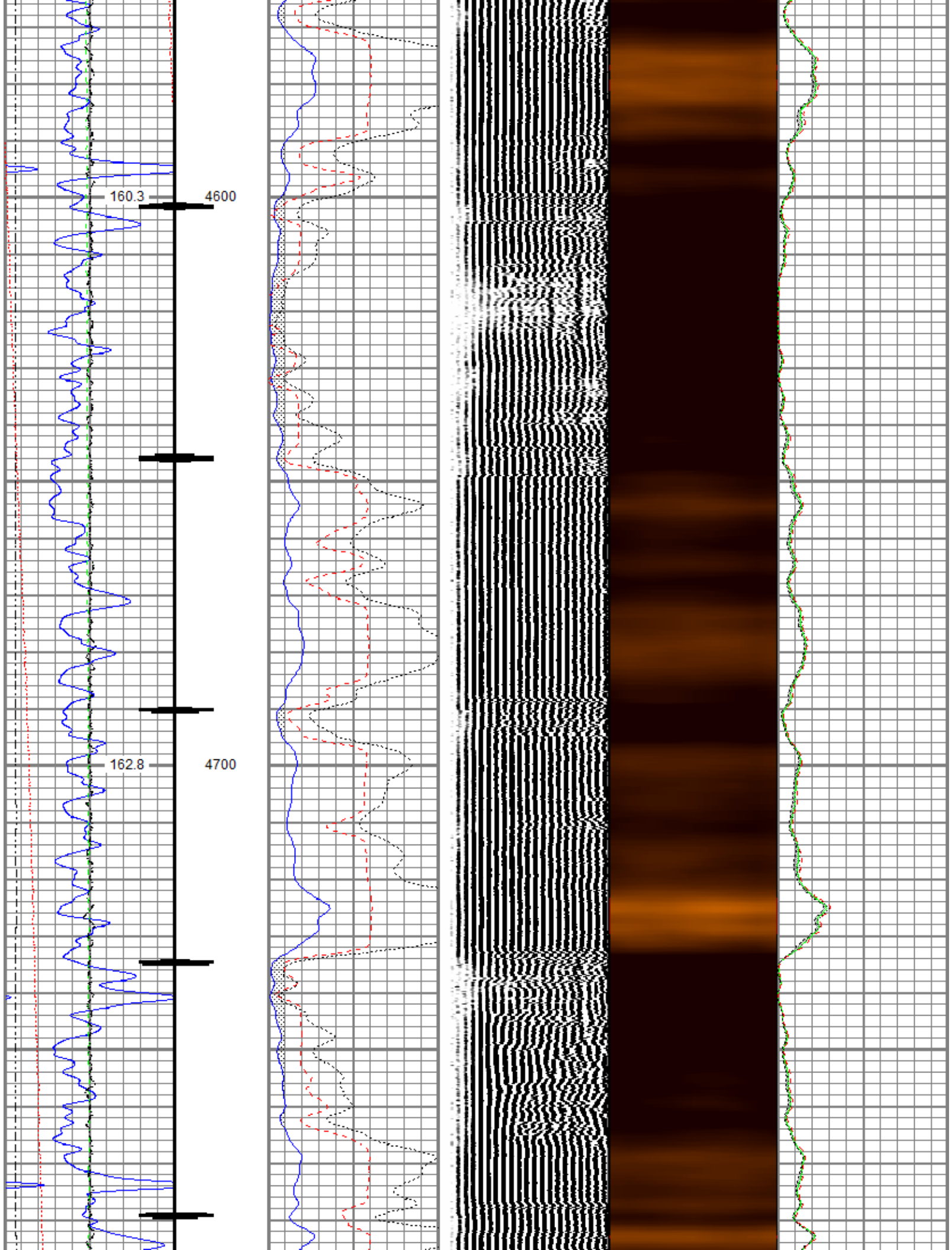


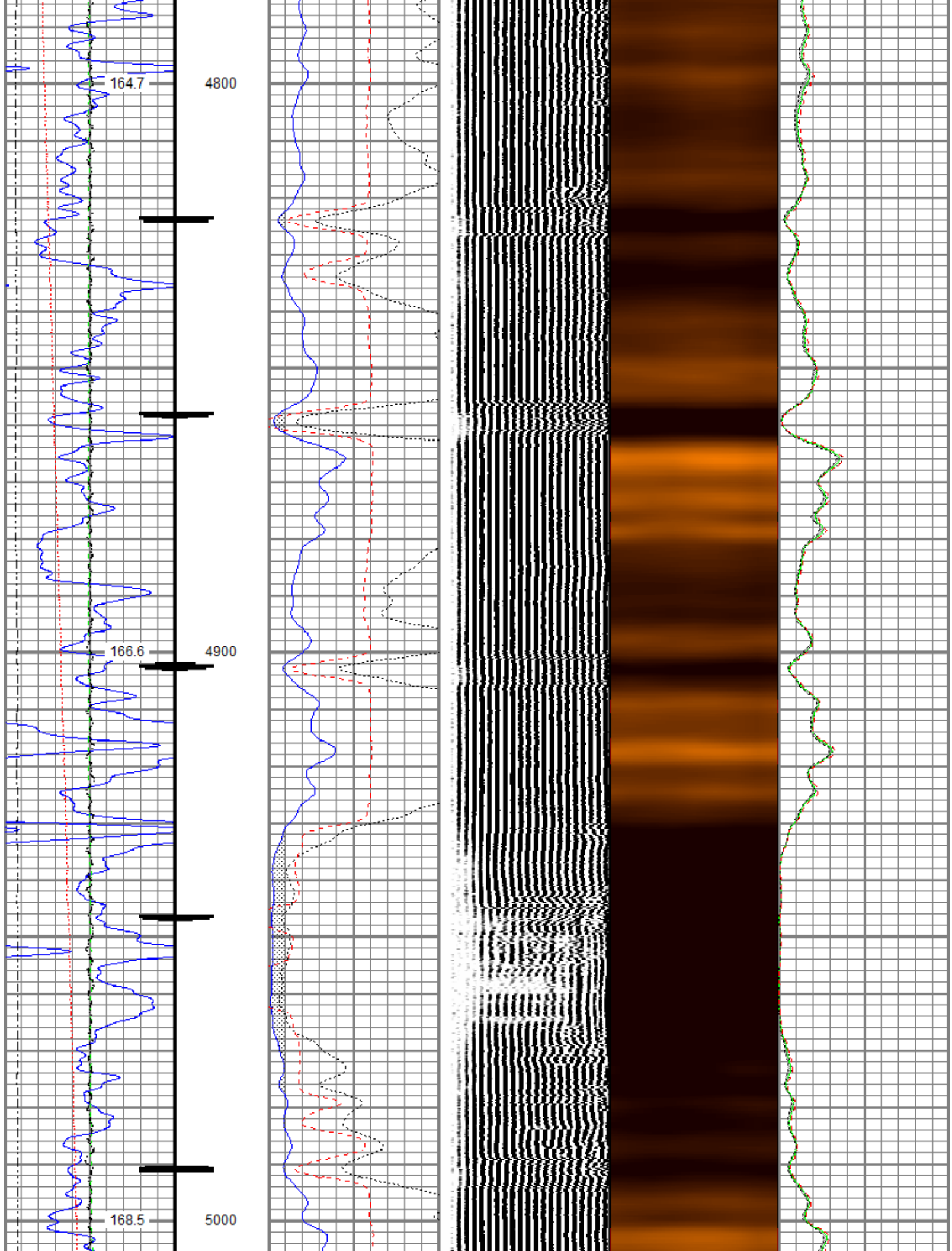


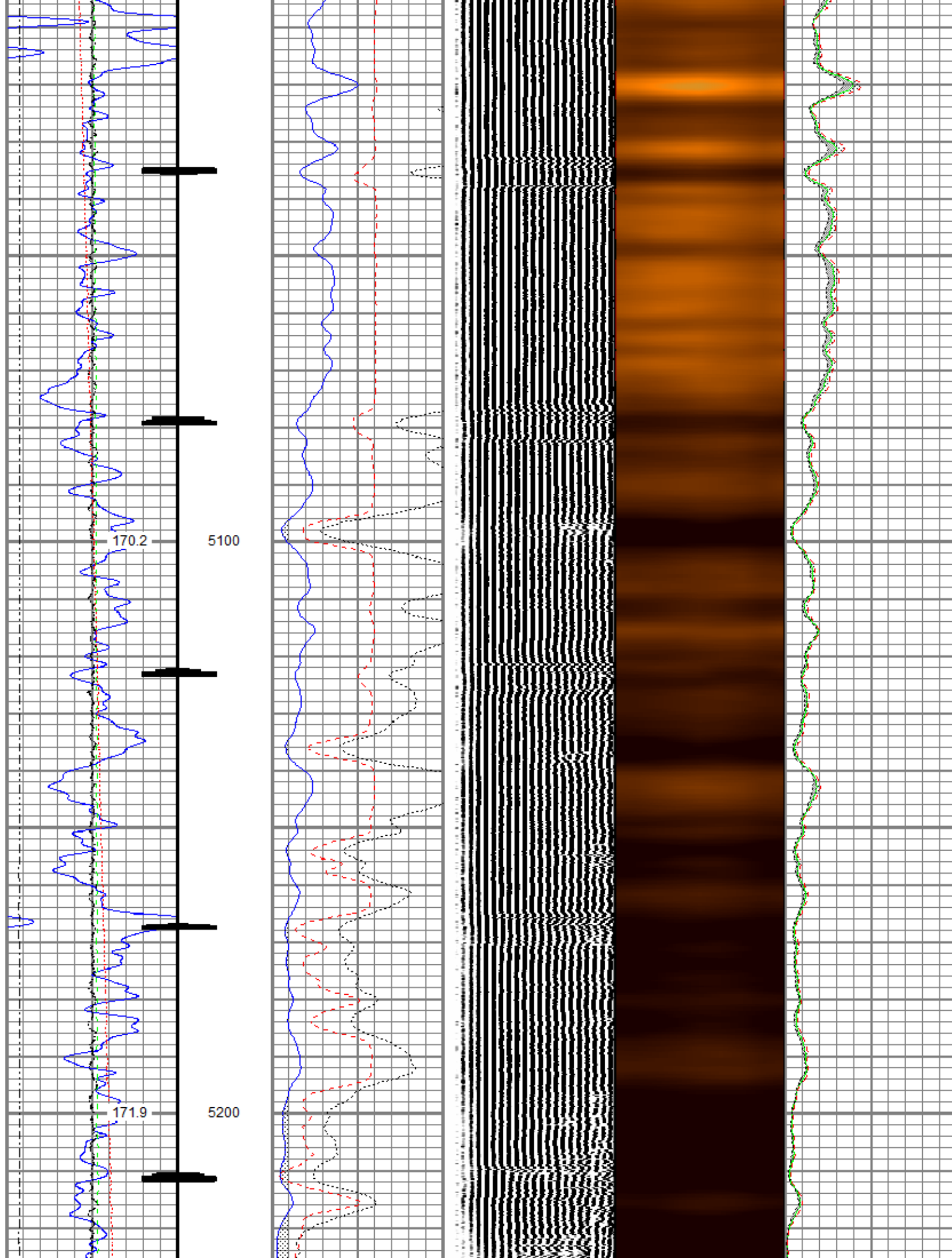


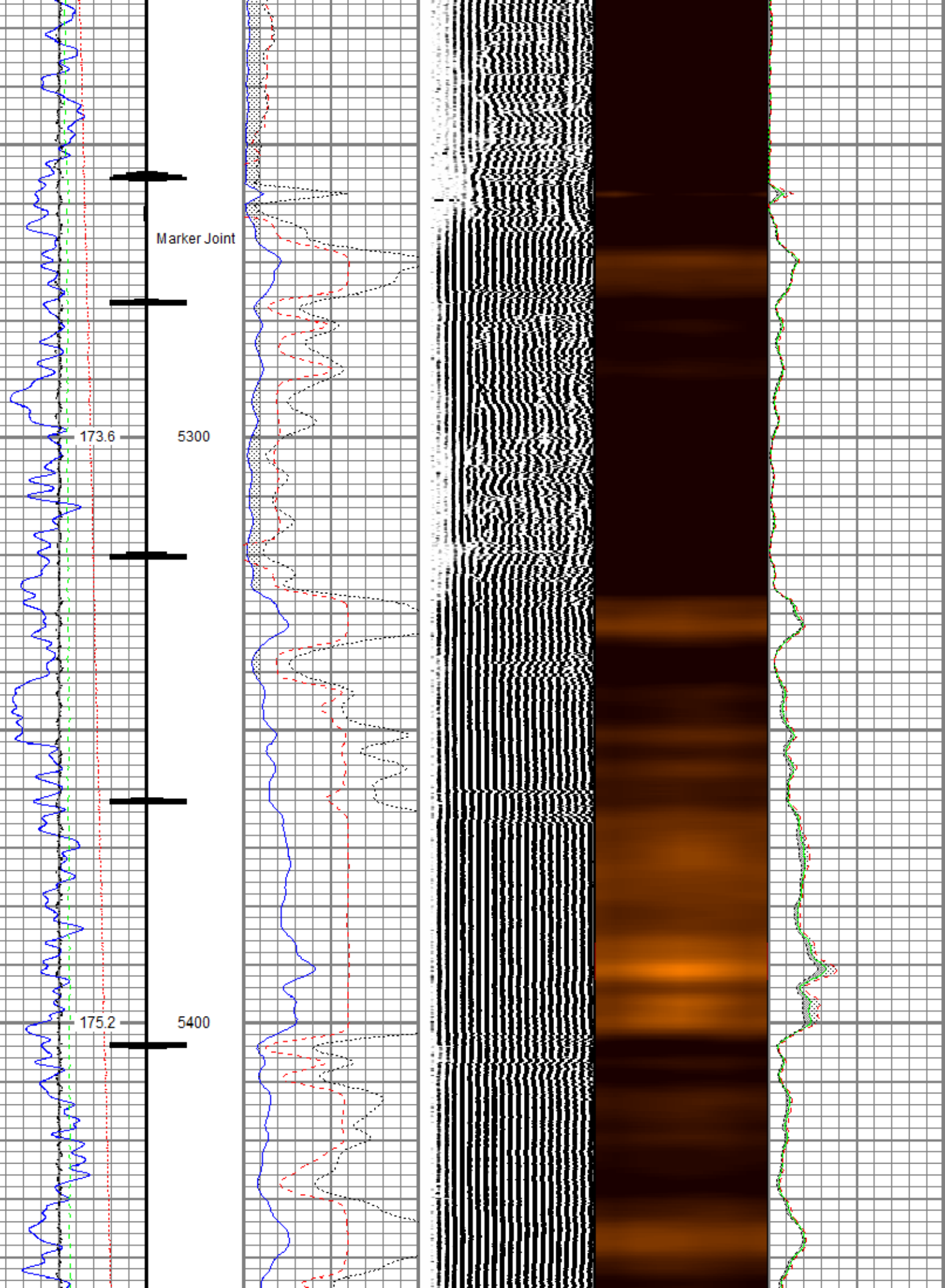


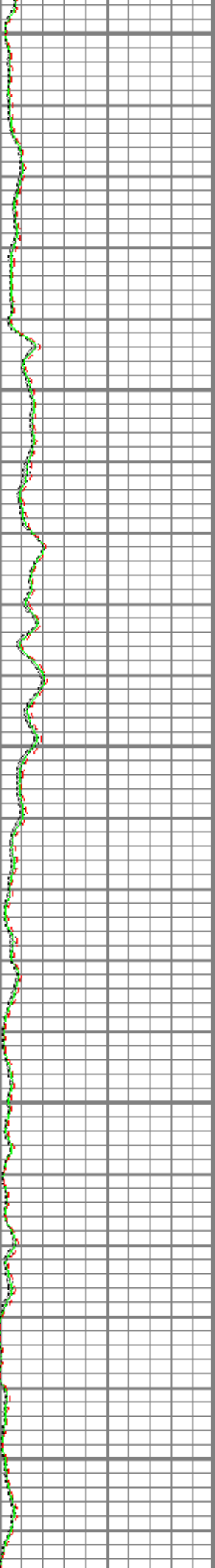

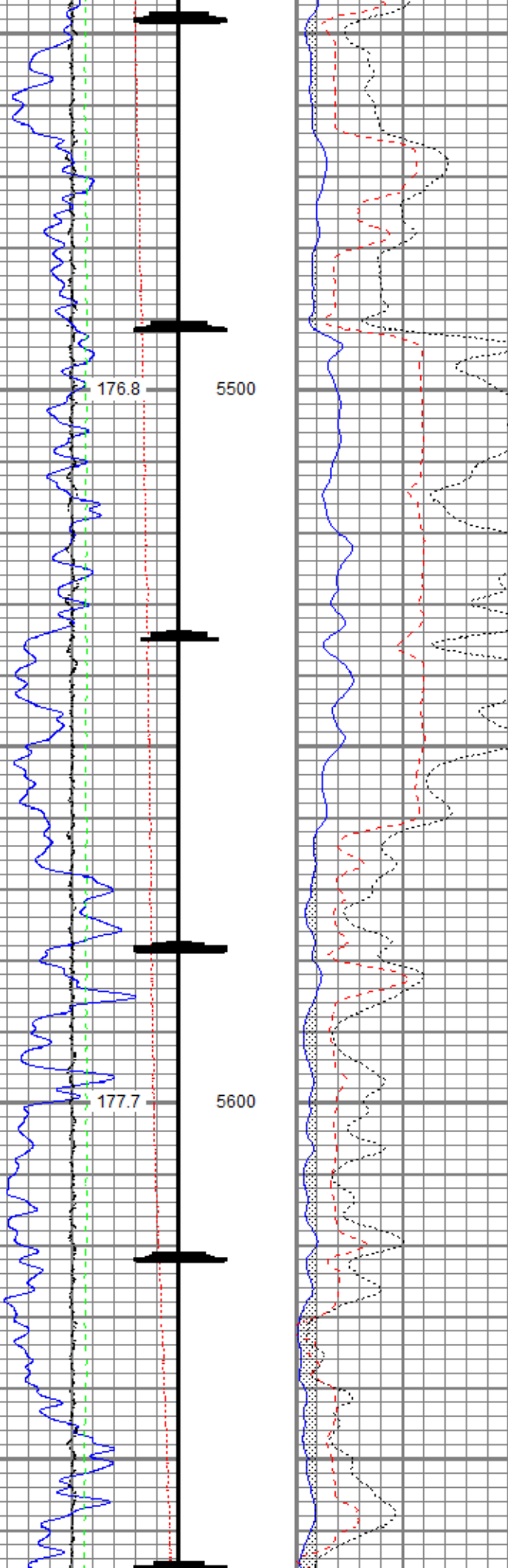


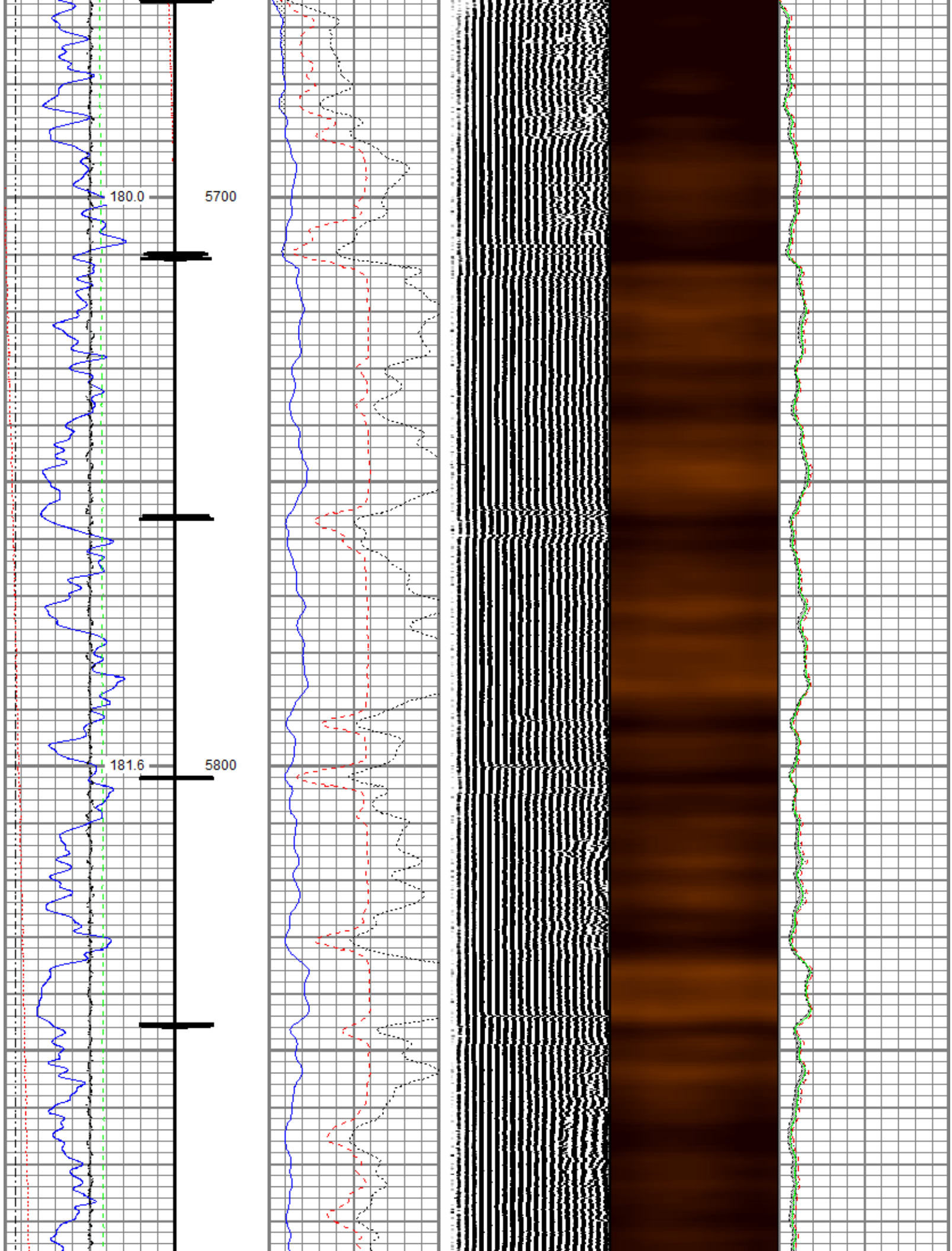


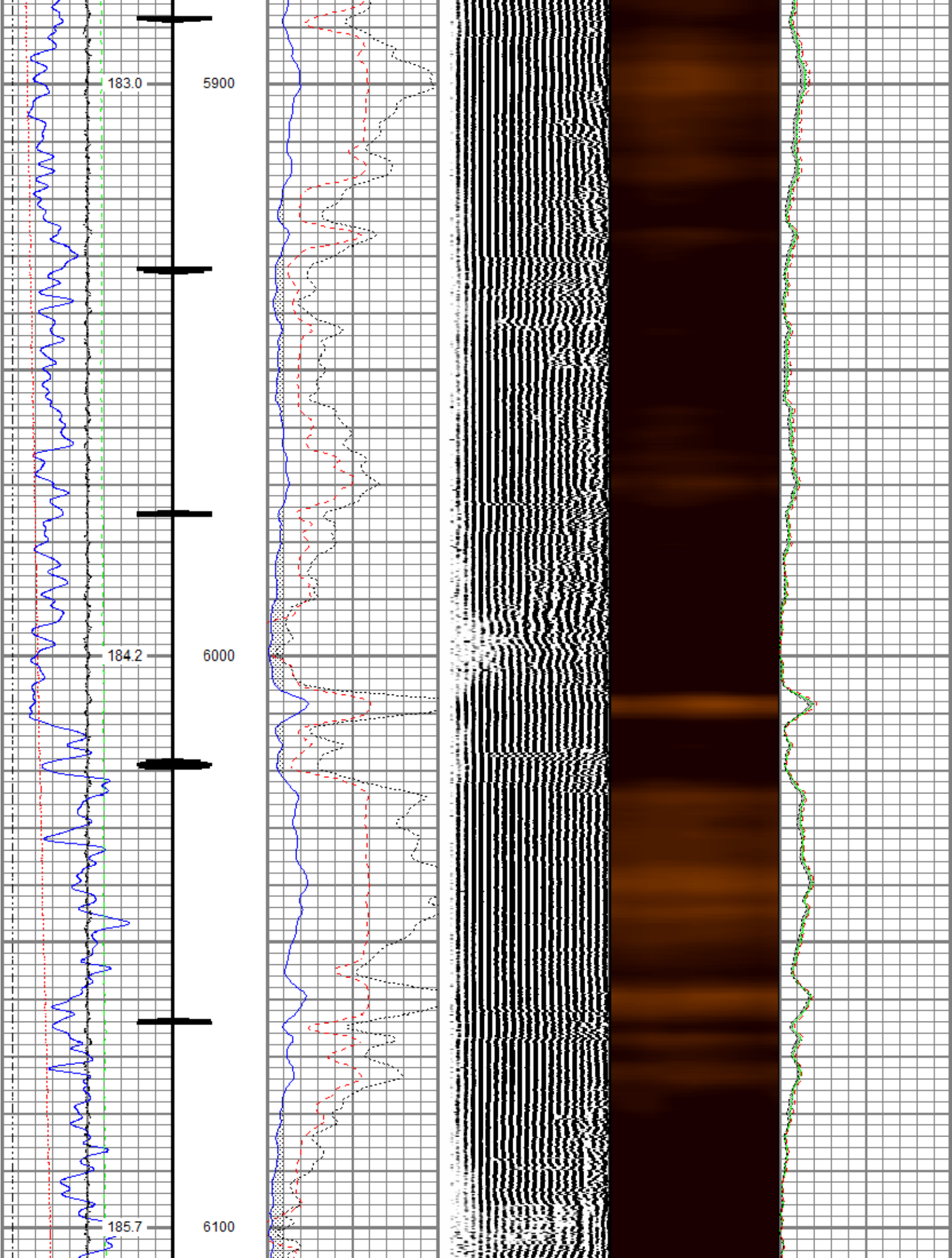


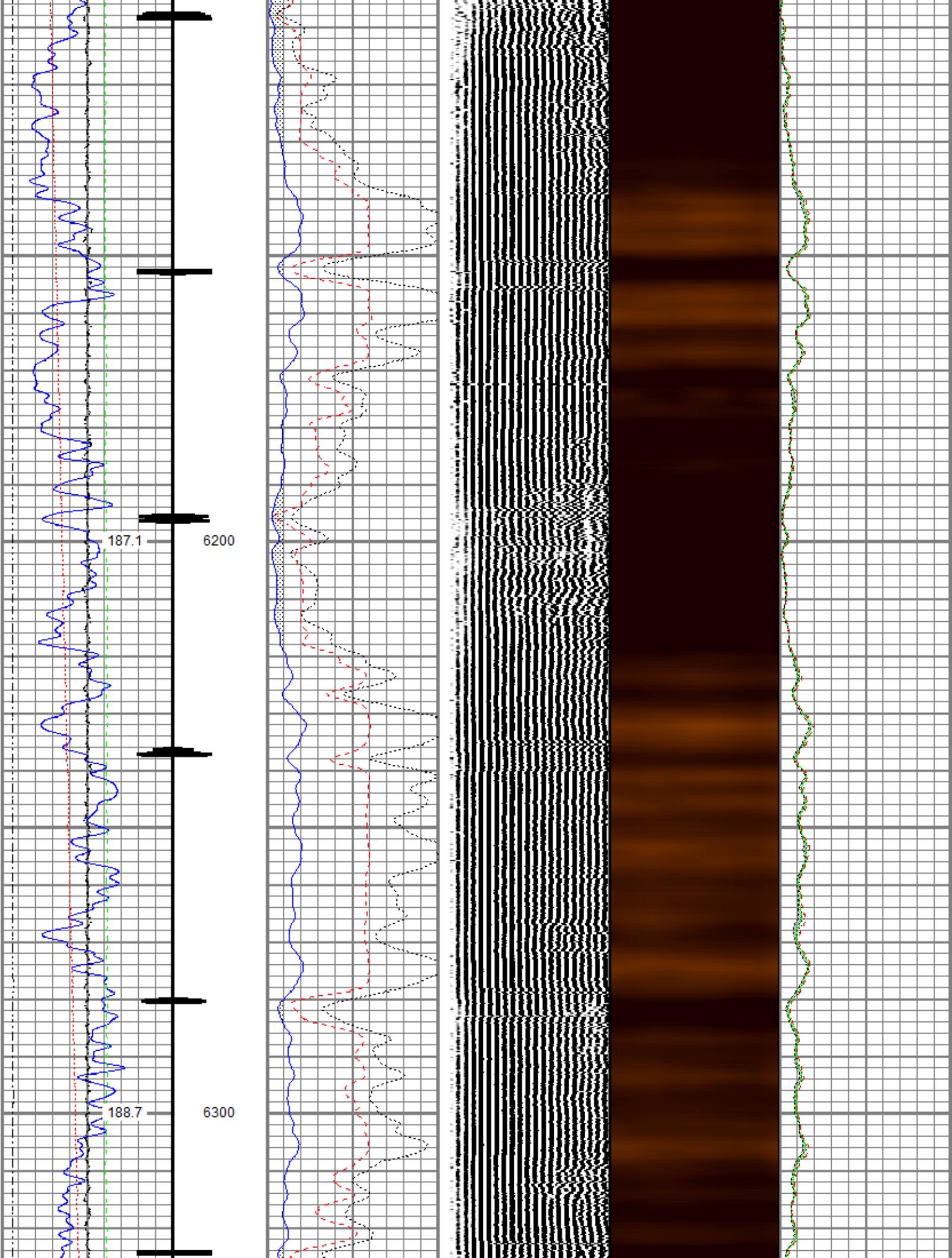


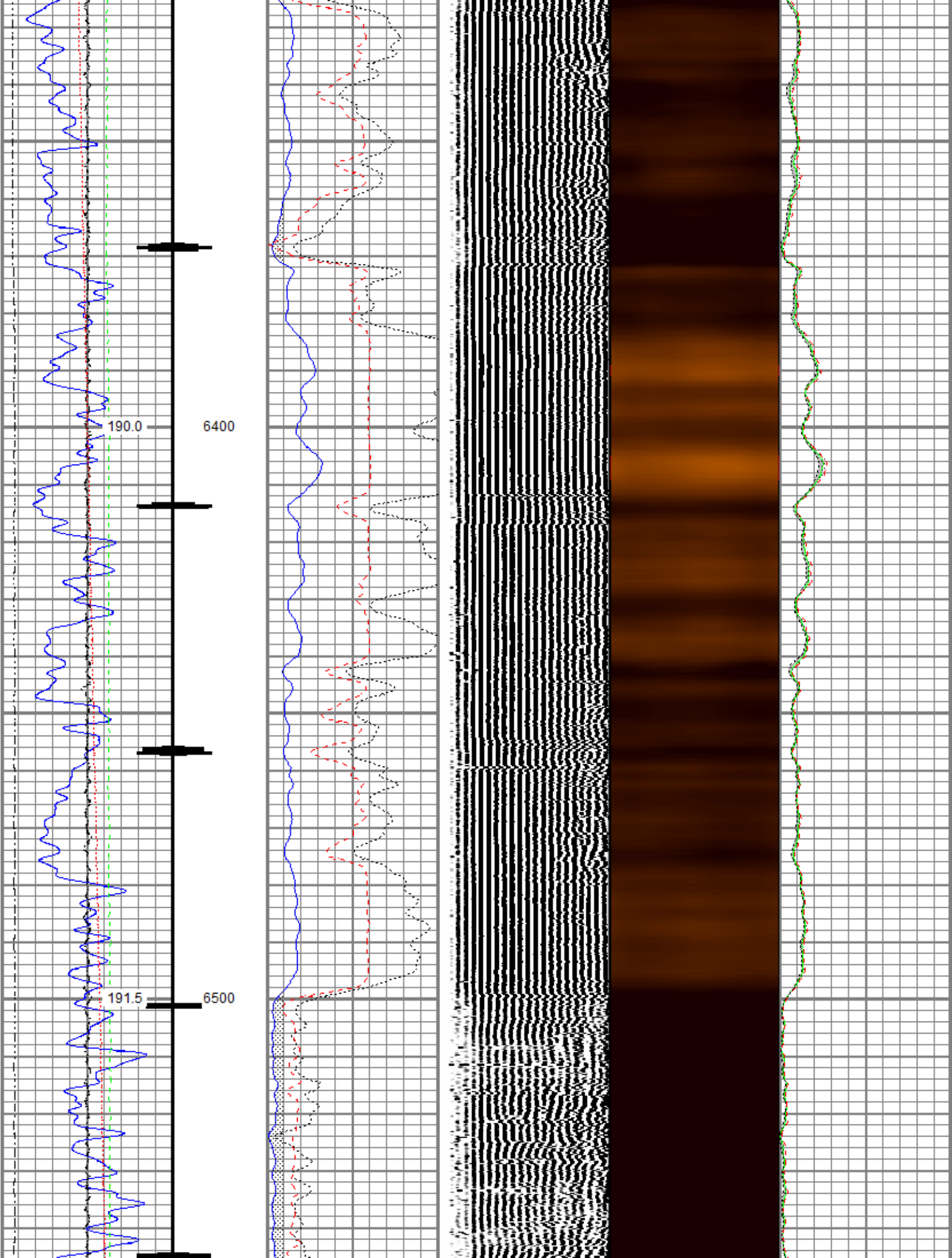


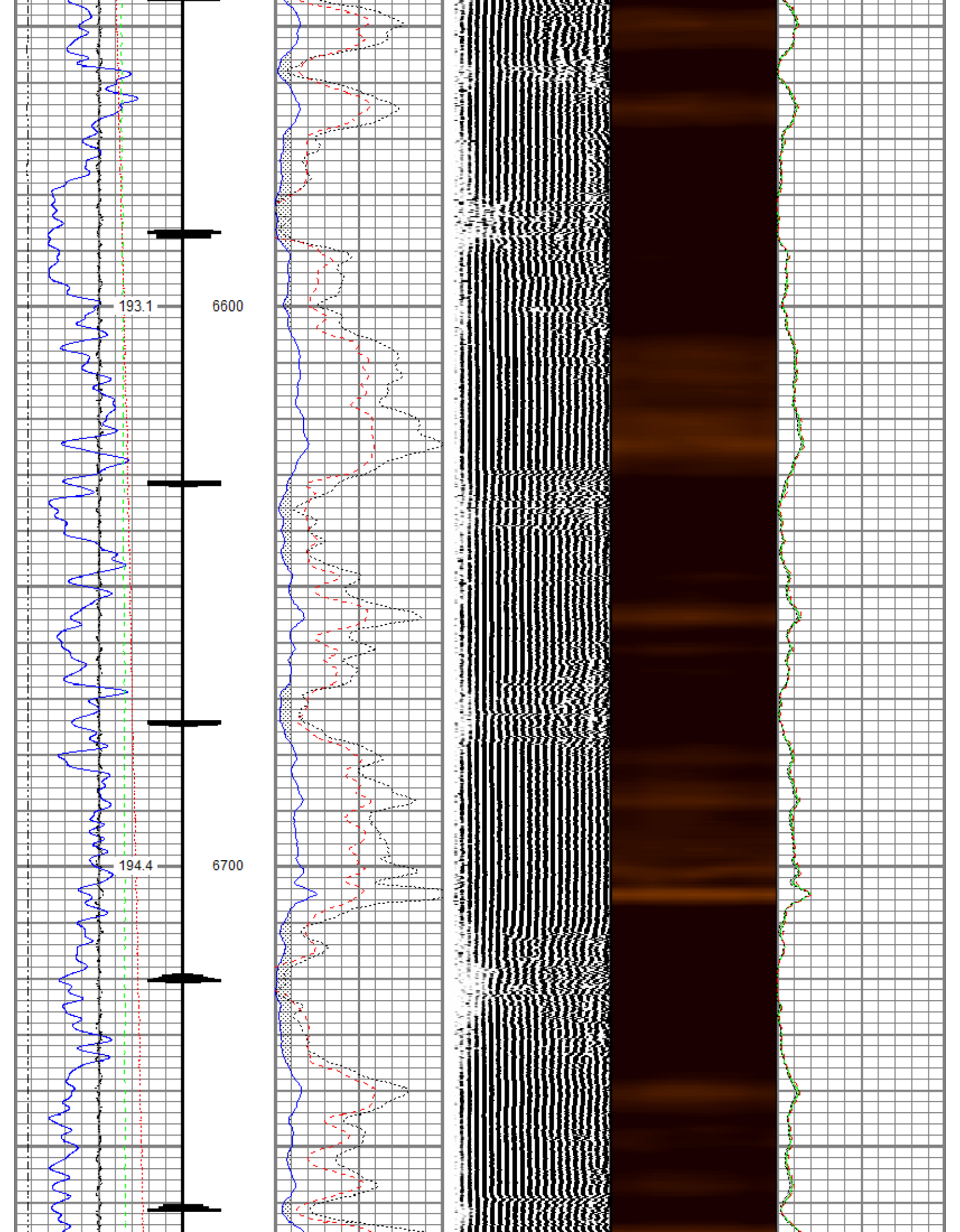


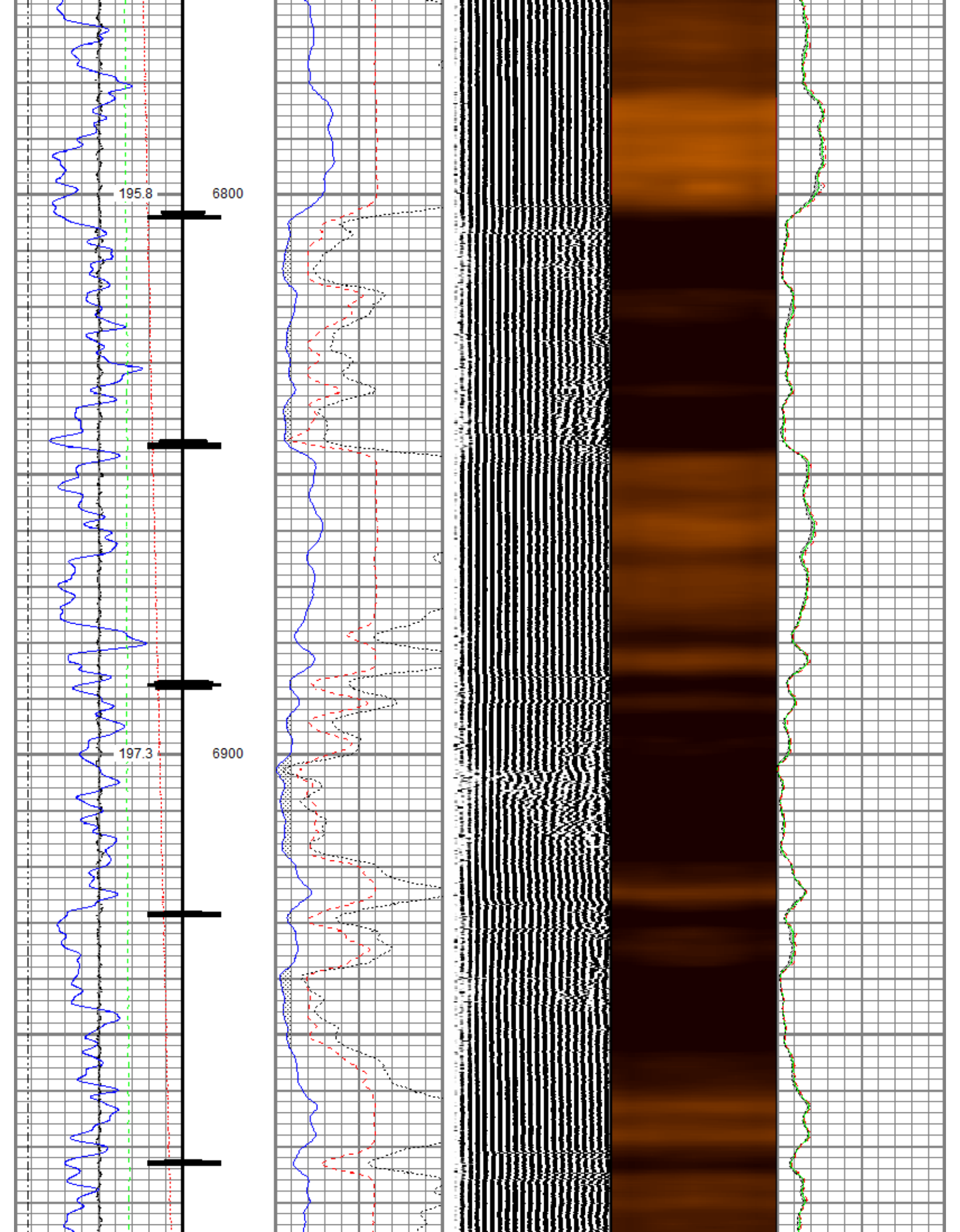


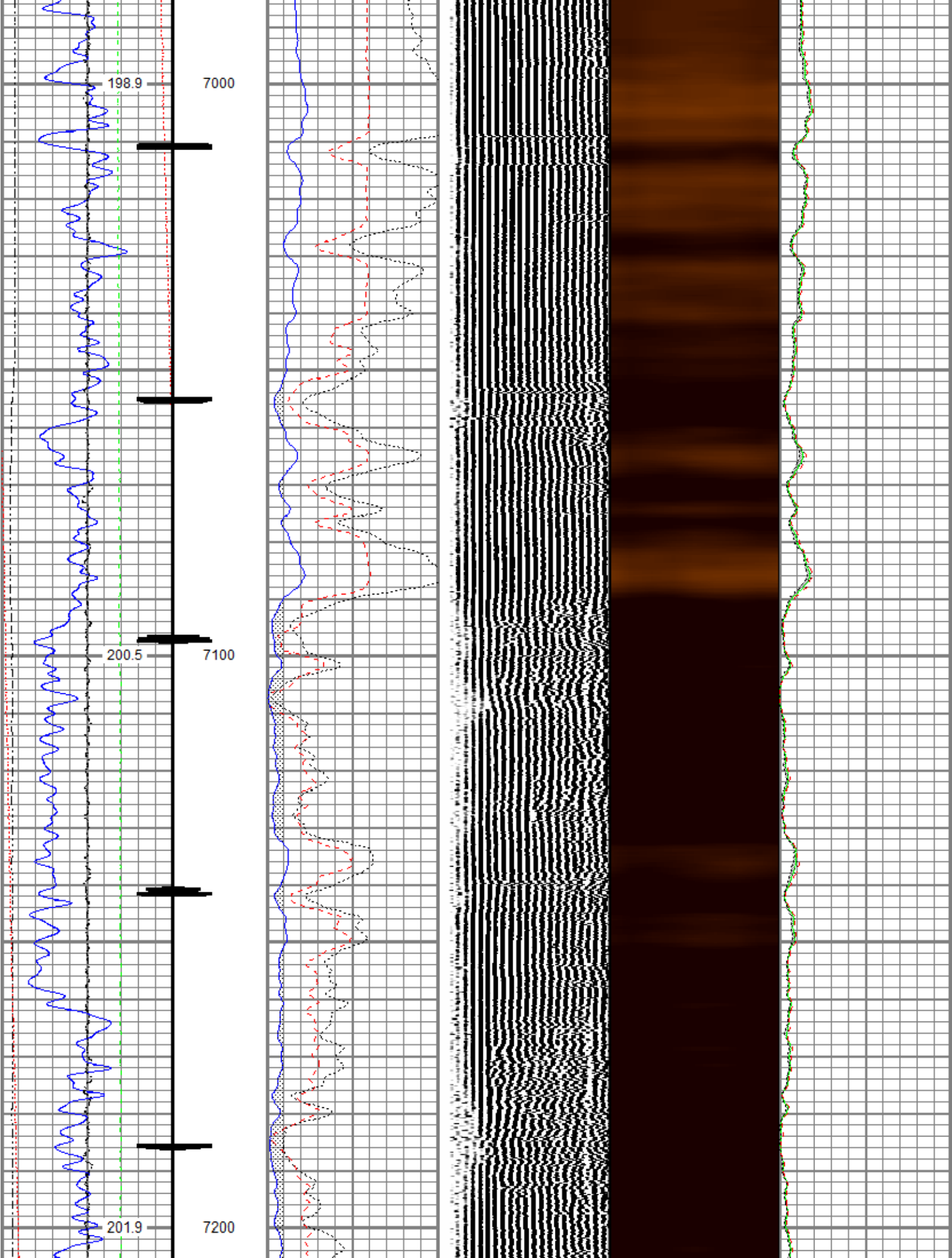


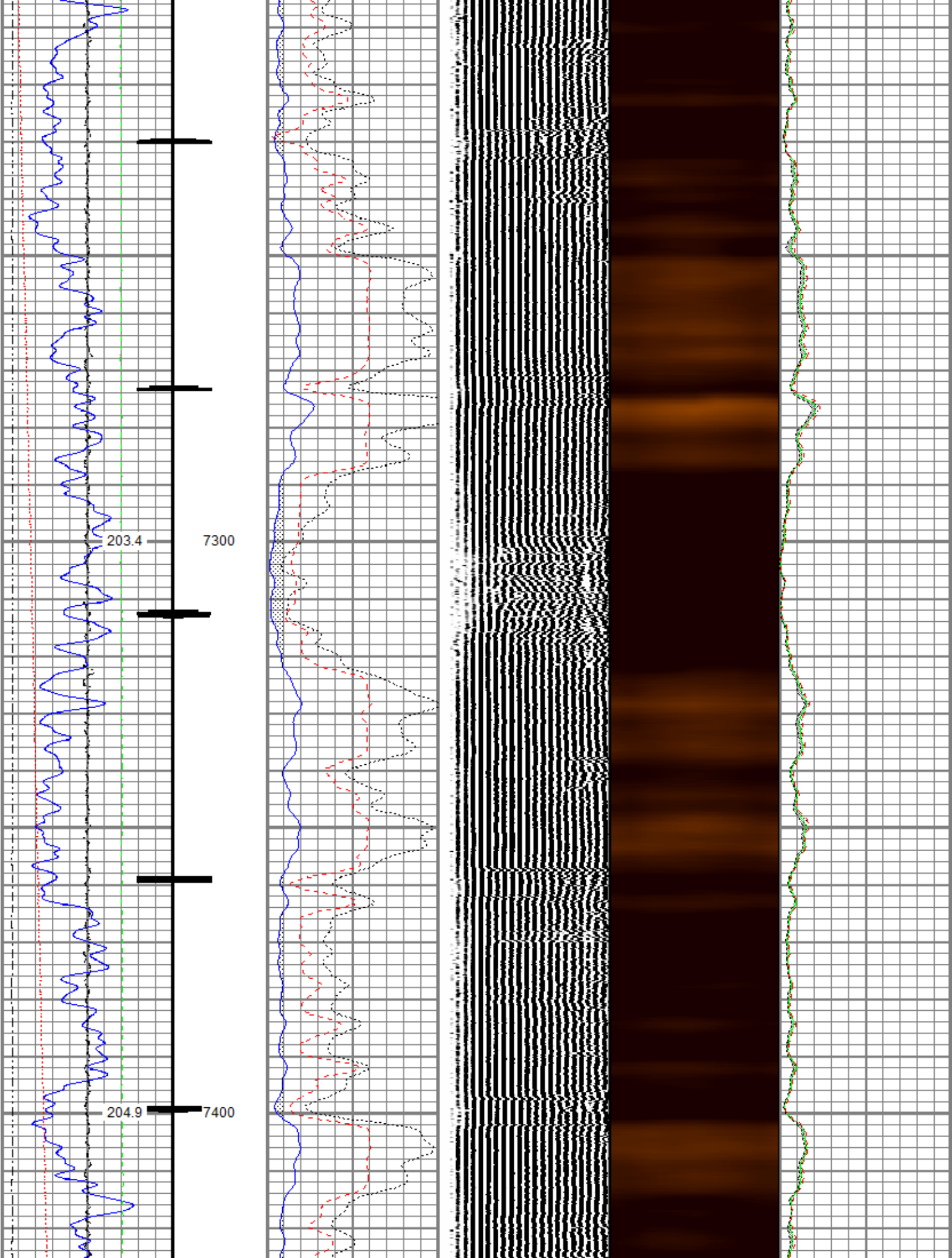


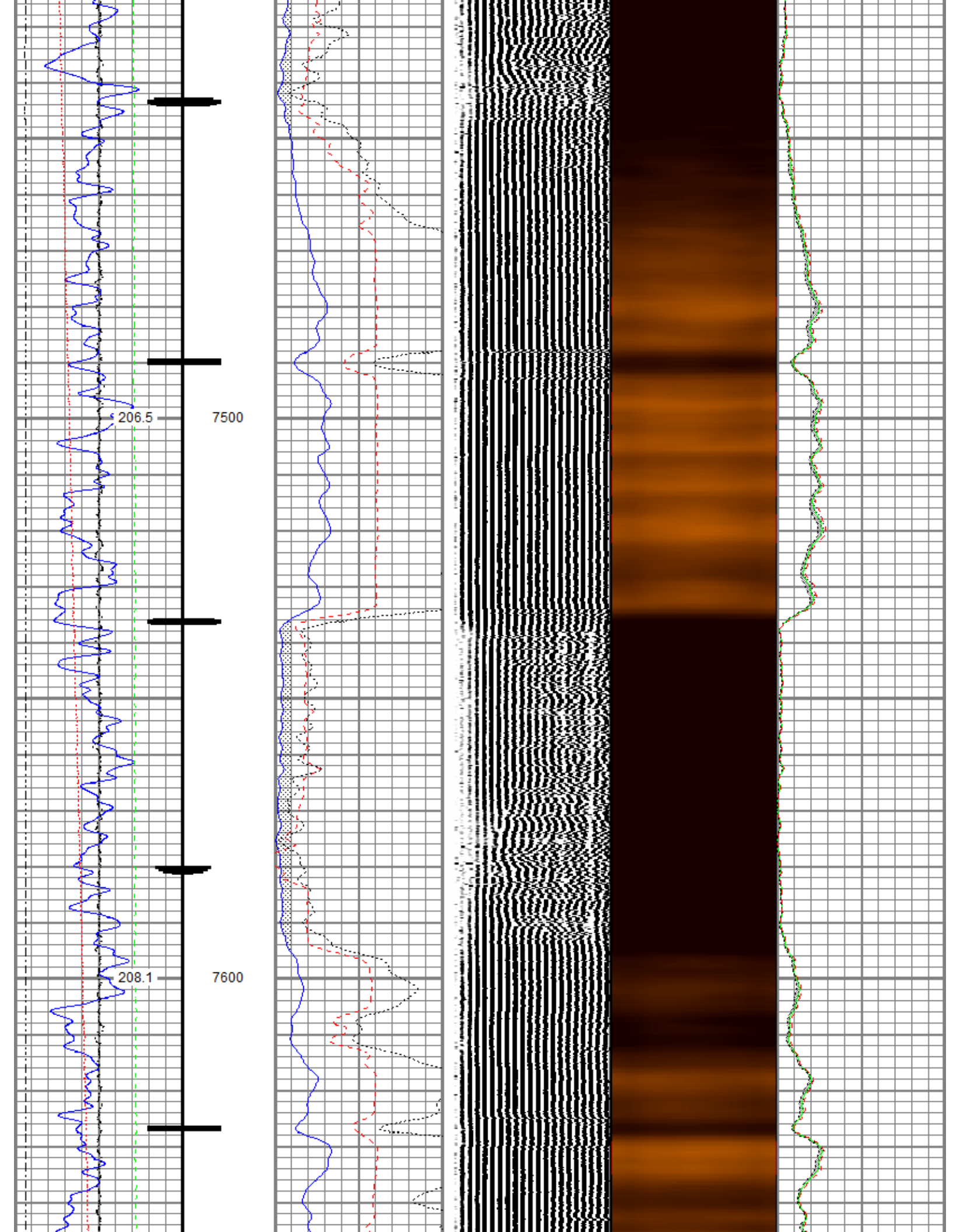


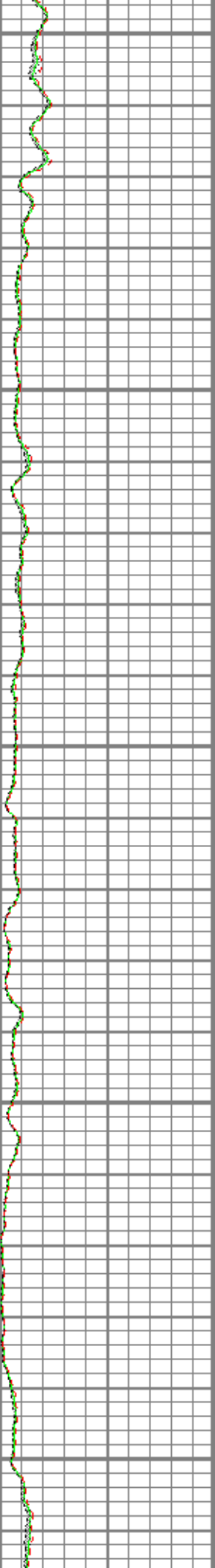

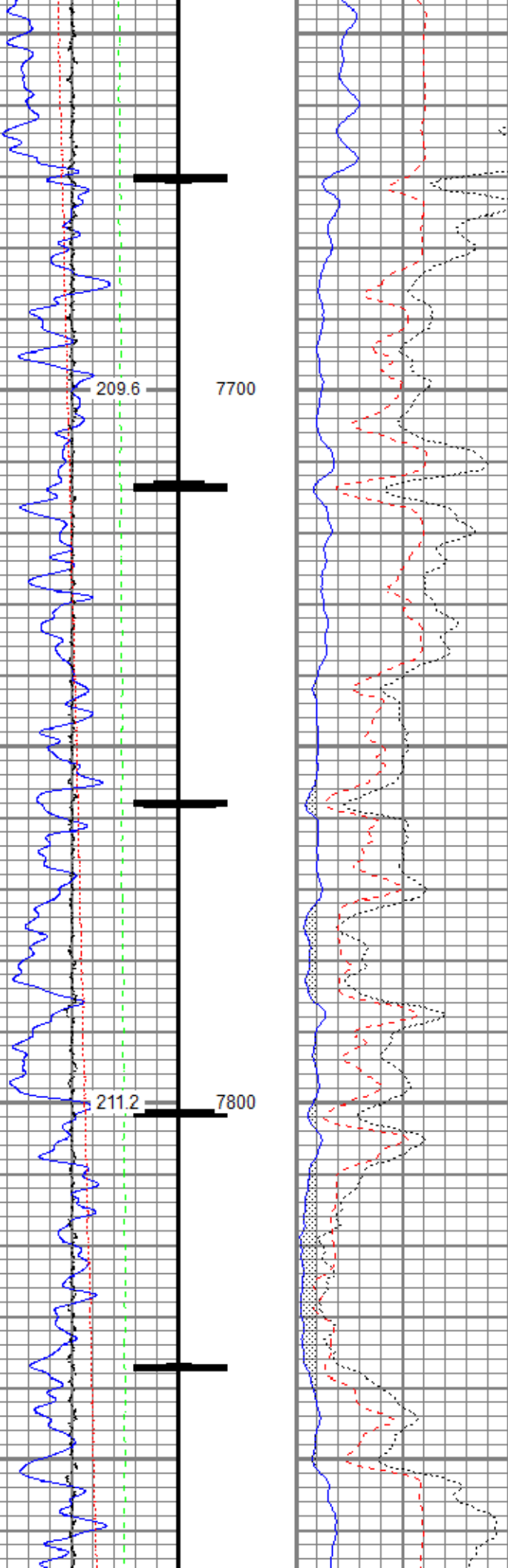


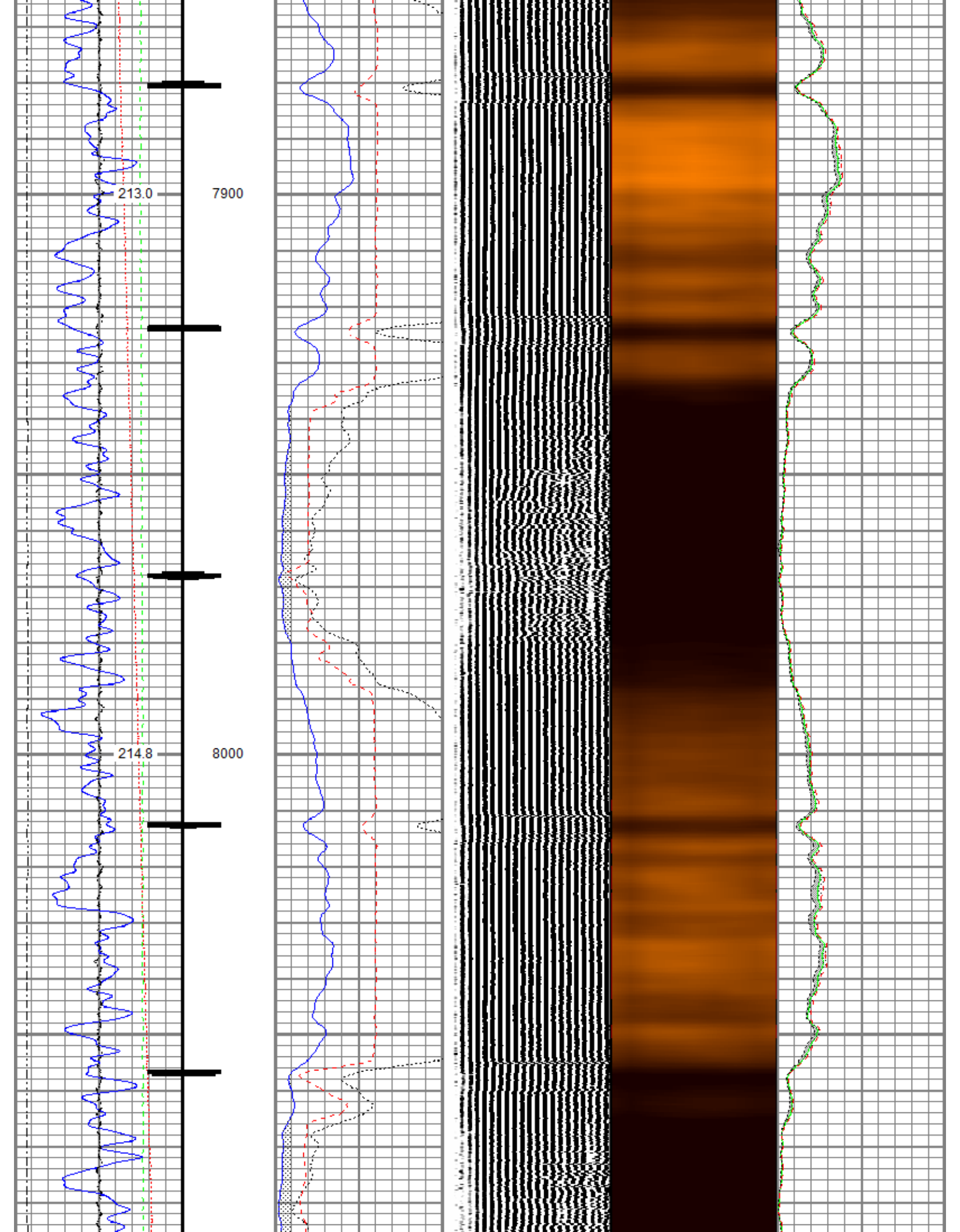


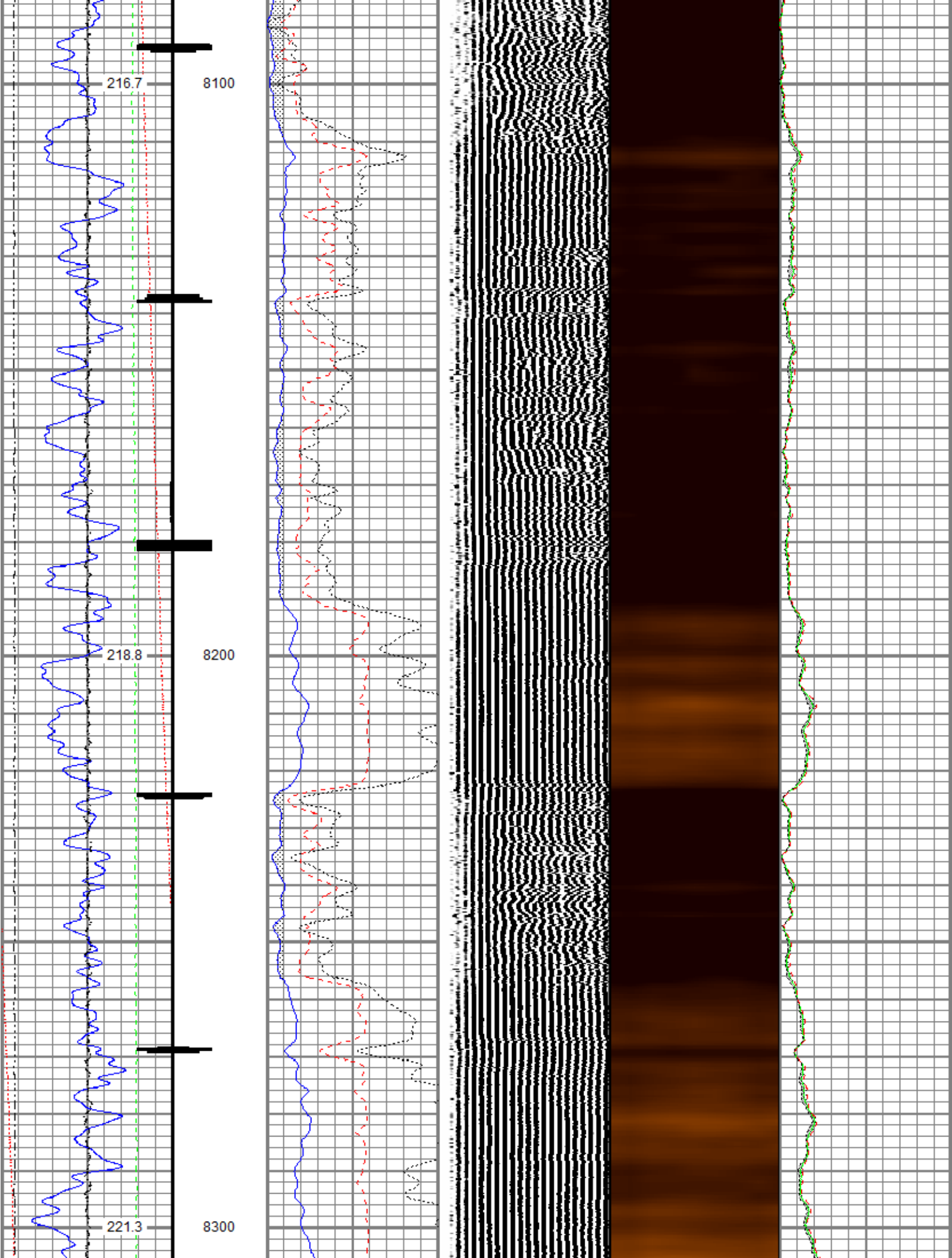


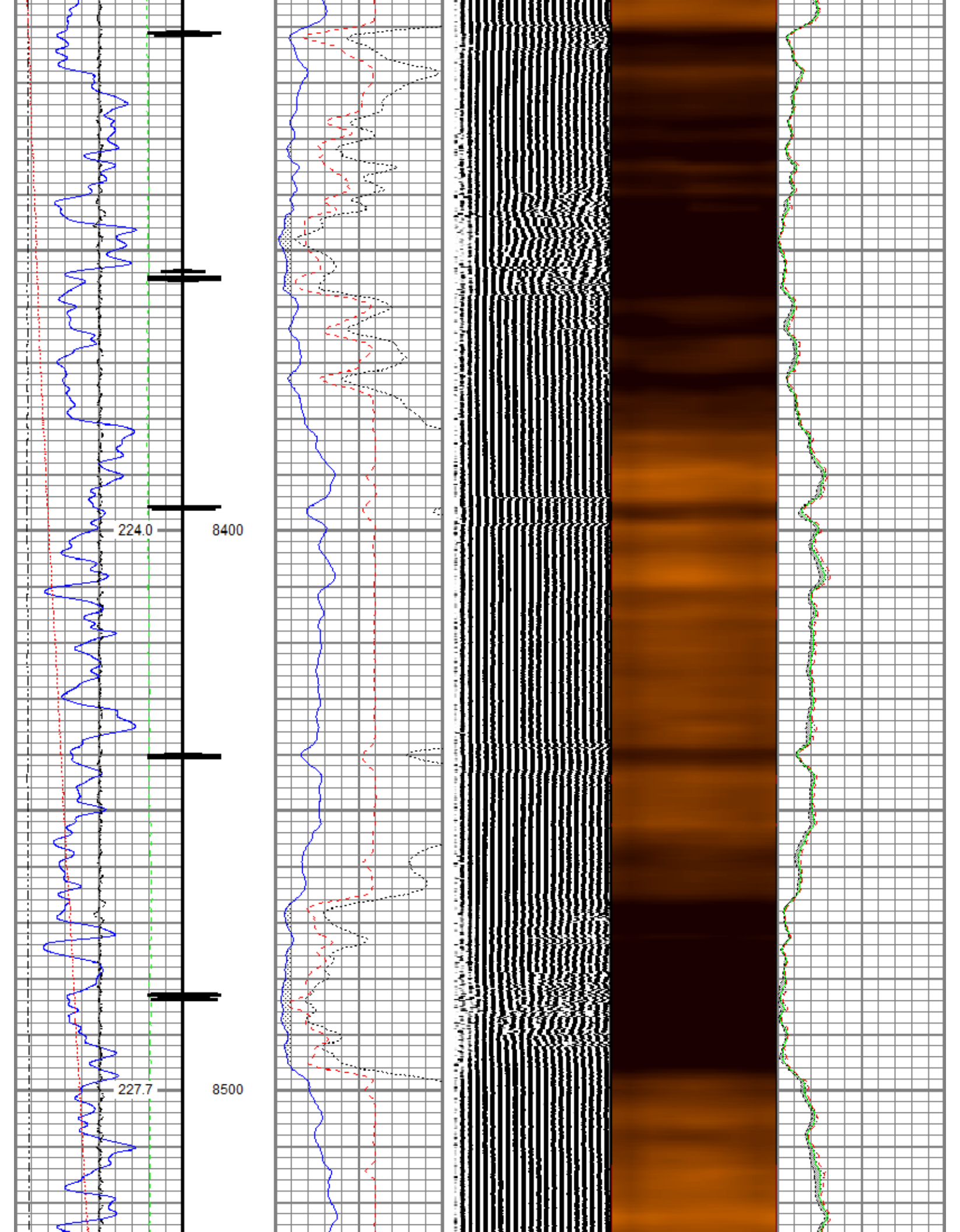


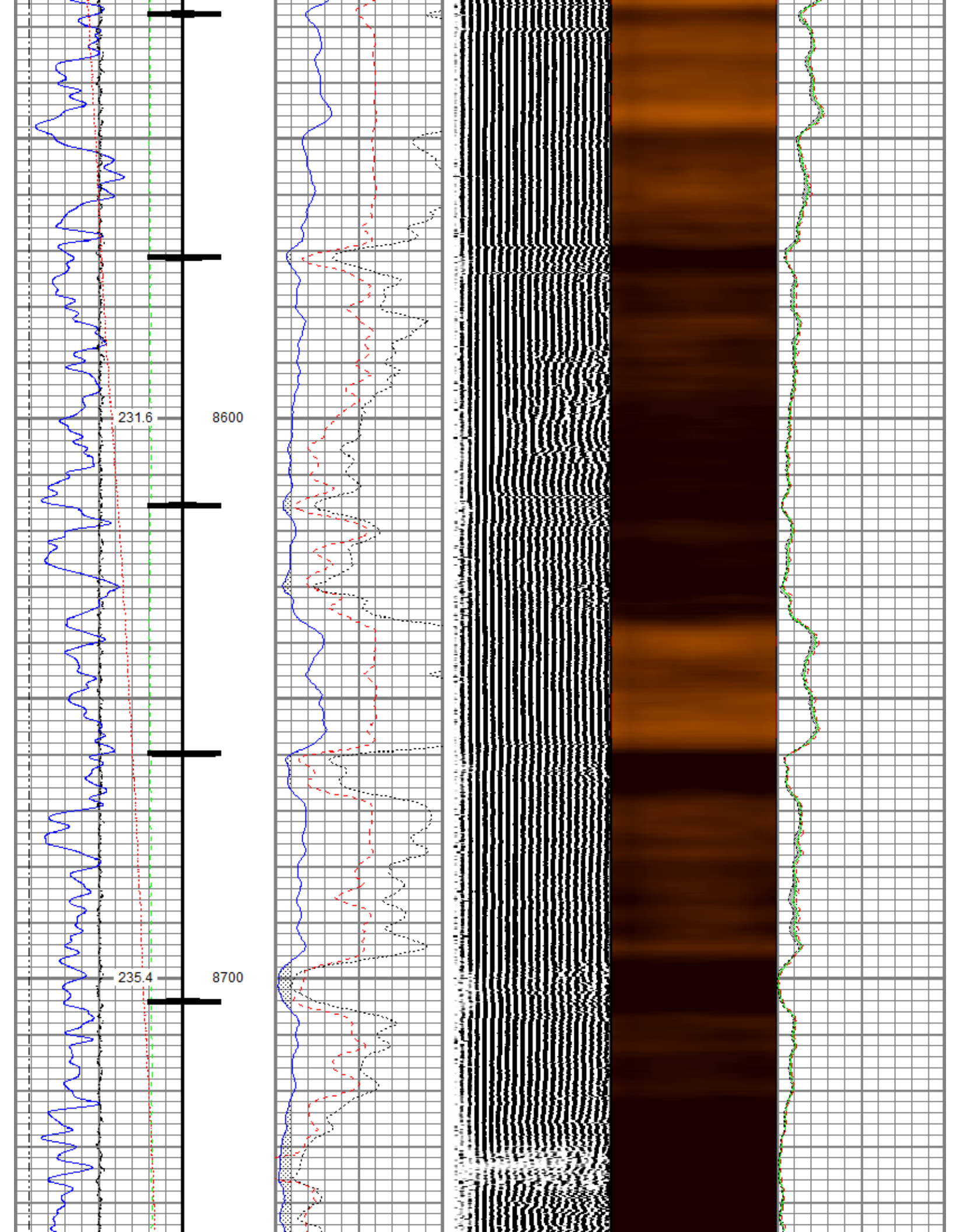


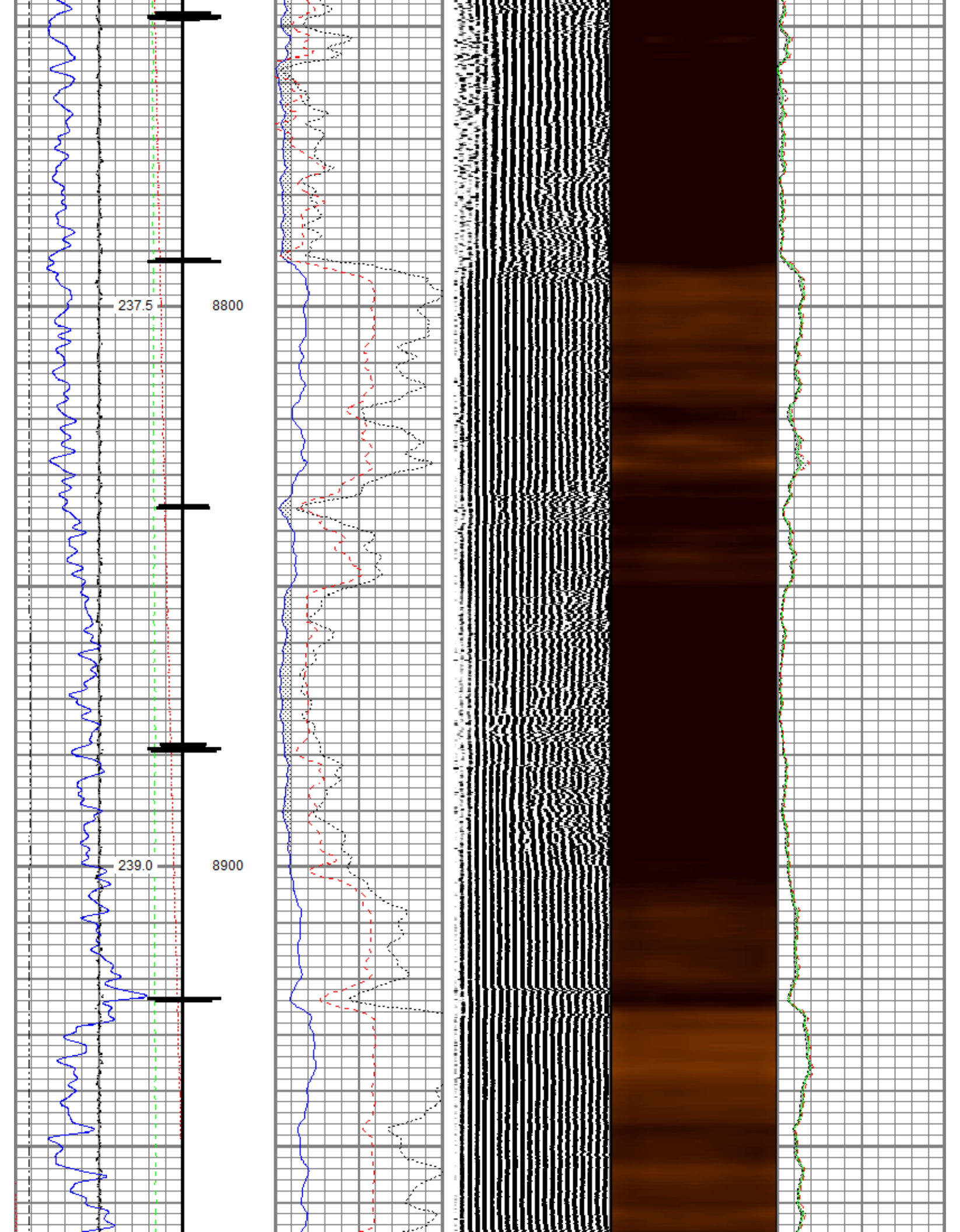


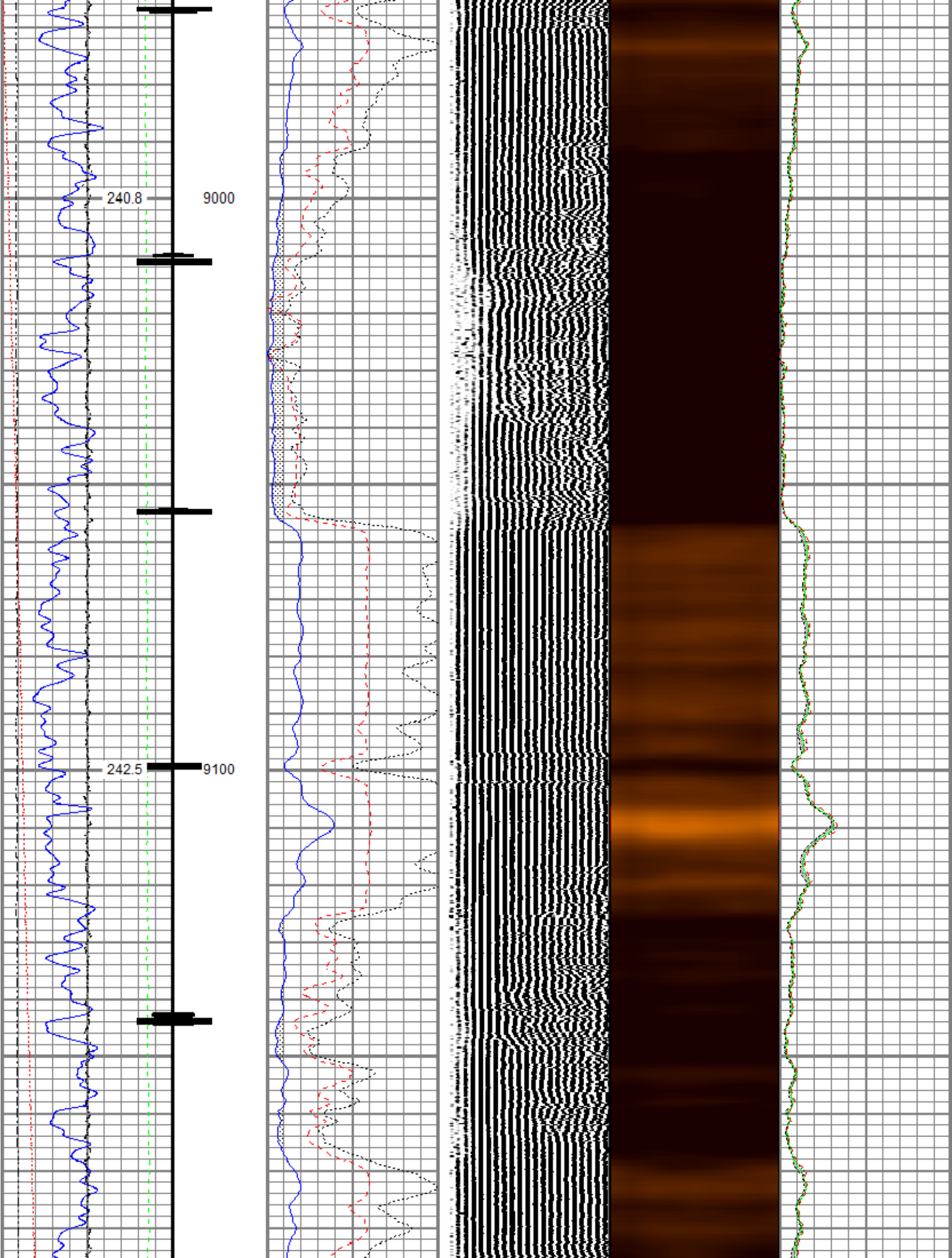


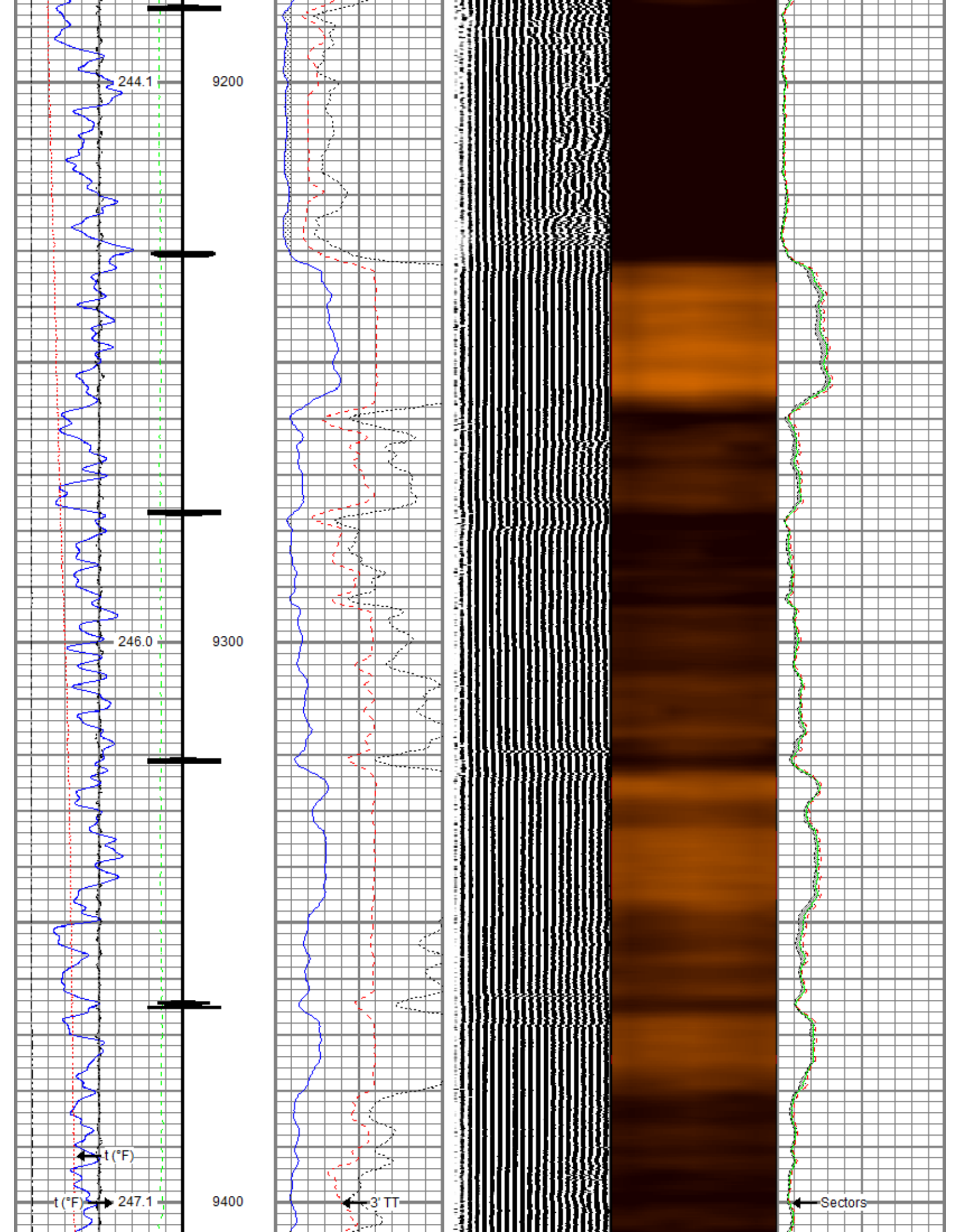


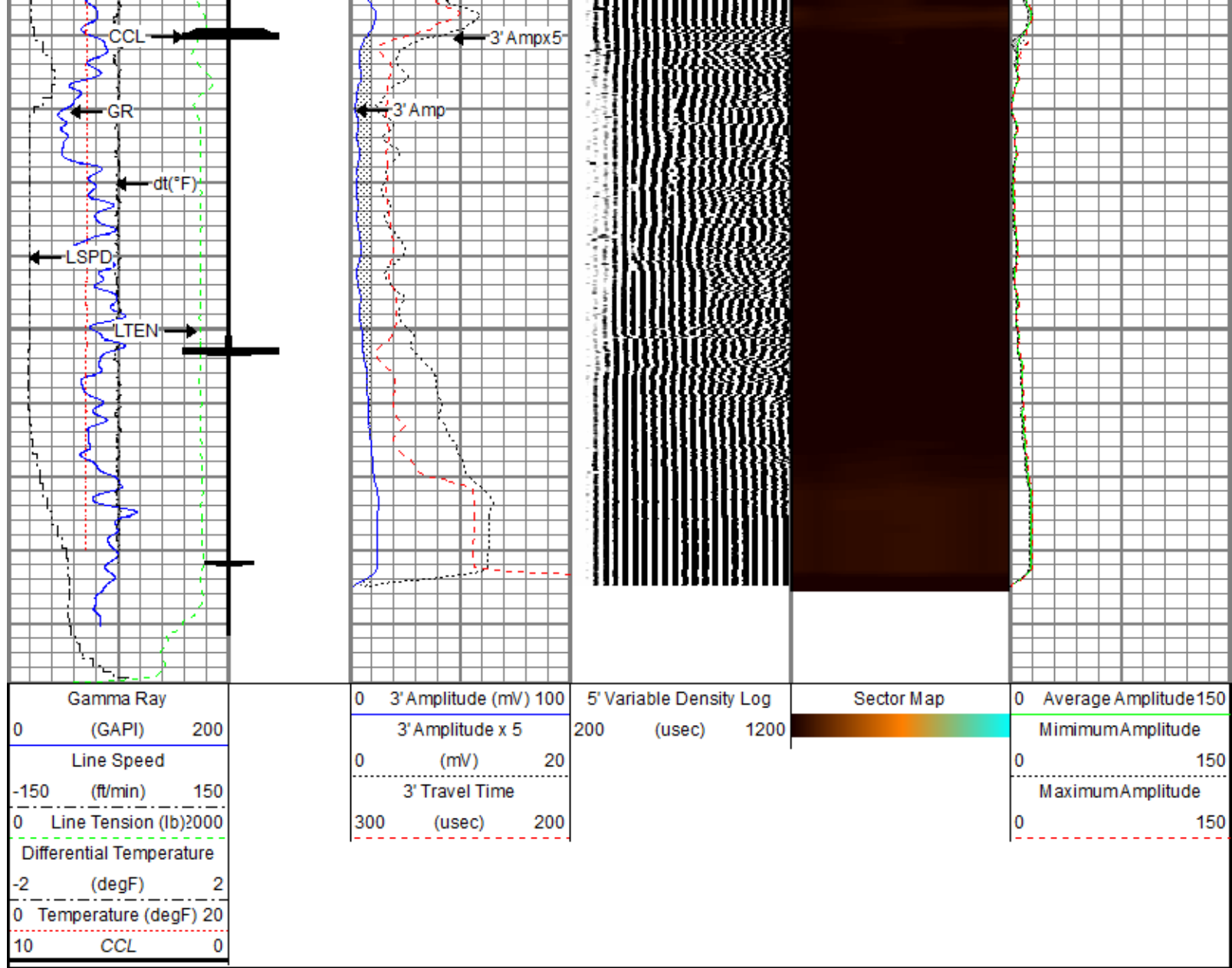








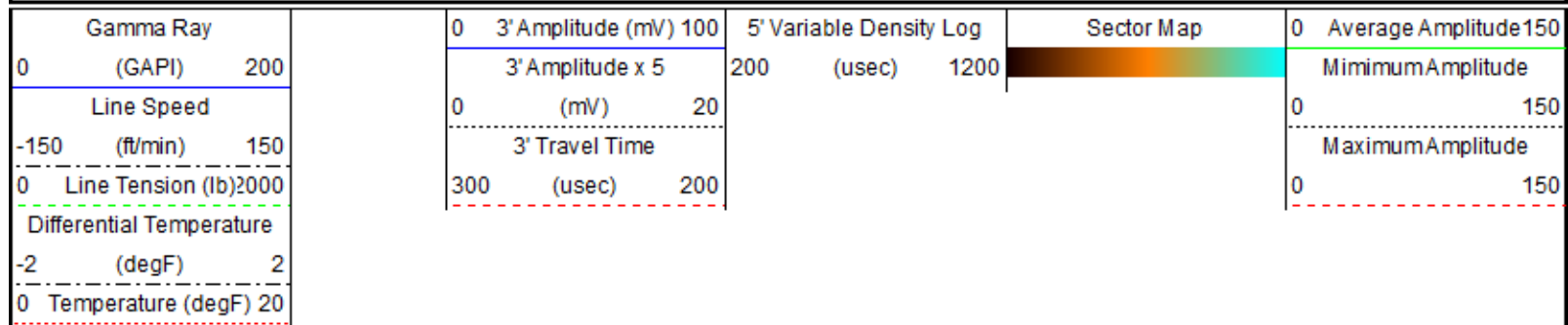


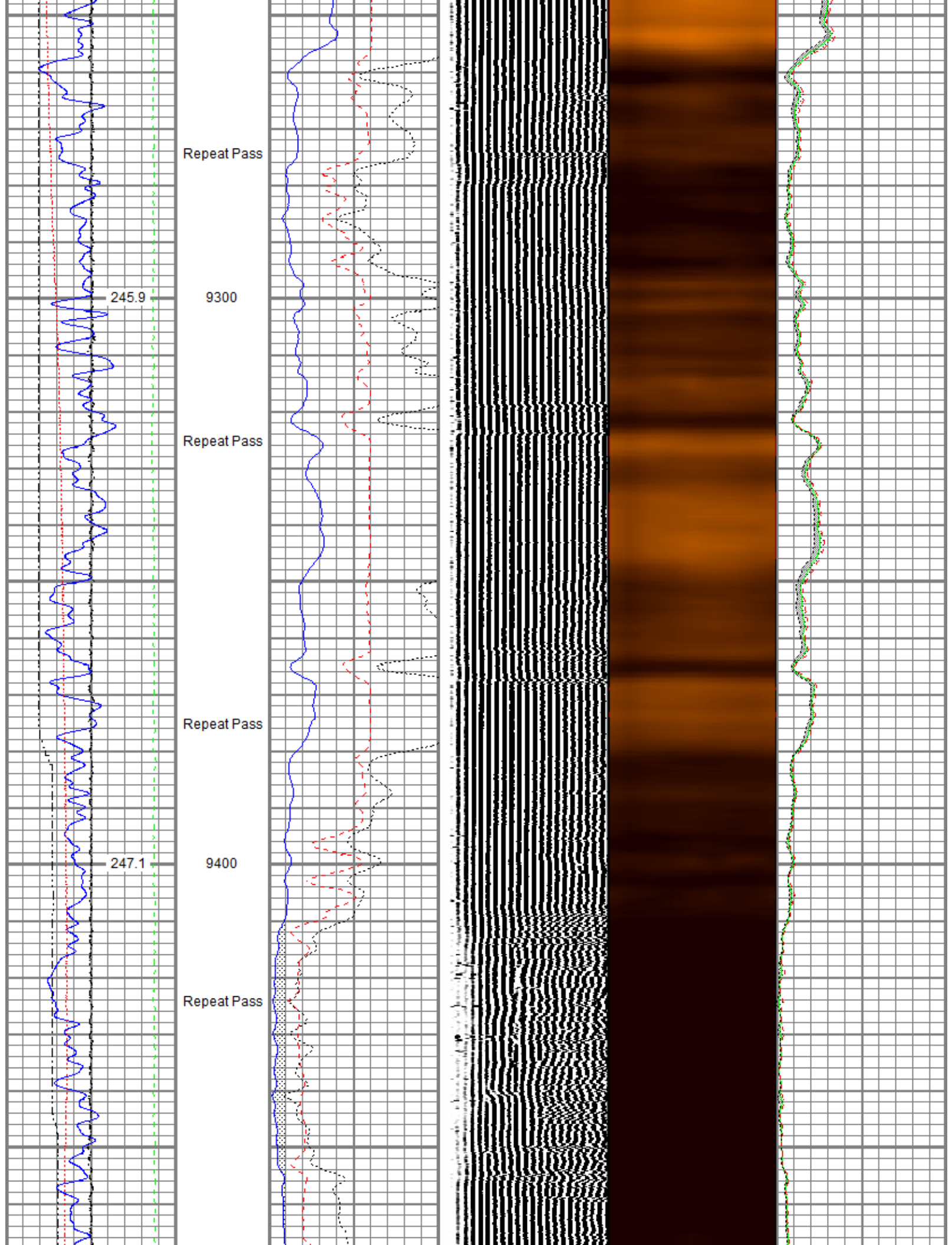


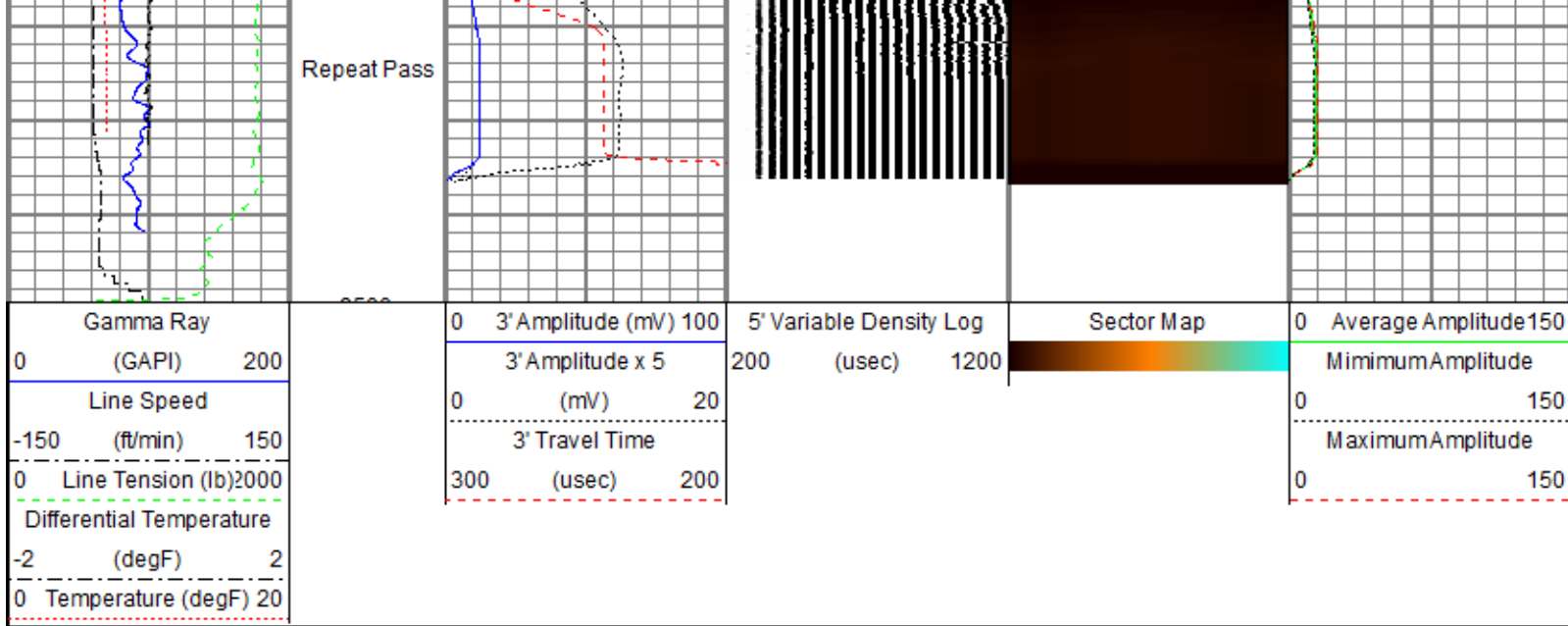
Repeat Pass

Recorded With 0 PSI Surface Induced Pressure

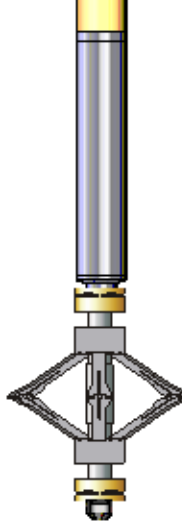
Database File tep_chevron tr 443-22-597_rbl_04-01-19\tep_chevron tr 443-22-597_rbl_04-01-19.db
 Dataset Pathname repeat.1
 Presentation Format ros_rbt004_tep
 Dataset Creation Thu Apr 04 16:08:15 2019
 Charted by Depth in Feet scaled 1:240







Sensor	Offset (ft)	Schematic	Description	Length (ft)	O.D. (in)	Weight (lb)	
			Titan CHD-14375 GO Titan 1-7/16" Assembled Electric Cable Head w/ 1" Fishing Neck	1.03	1.44	3.60	
			DSS RAC-2750 5A GO DSS 2-3/4" Roller 5 Arm Centralizer w/ GO Ends	2.55	2.75	32.00	
TEMP	16.33						
WVFS8	14.10			Probe Radii-2750 RBT (FW1307-063) Probe 2-3/4" Radial Cement Bond Tool with Integral Temperature Sub	9.39	2.75	105.00
WVFS7	14.10						
WVFS6	14.10						
WVFS5	14.10						
WVFS4	14.10						
WVFS3	14.10						
WVFS2	14.10						
WVFS1	14.10						
WVFCAL	14.10						
WVF3FT	14.10						
WVF5FT	13.10						
			DSS RAC-2750 5A GO DSS 2-3/4" Roller 5 Arm Centralizer w/ GO Ends	2.55	2.75	32.00	
CCL\$2	6.42						

CCL\$1	6.42		Probe GR-CCL-2750 GOB (FW1307-038) Probe 2-3/4" rev.2 Digital Scintillation Gamma Ray/CCL Combined	4.51	2.75	55.00	
GR	5.18			DSS RAC-2750 5A GO DSS 2-3/4" Roller 5 Arm Centralizer w/ GO Ends	2.55	2.75	32.00
				GO BN-14375 GO 1-7/16" Bull Nose with Go Box Top	0.25	1.44	1.00
Dataset: tep_chevron tr 443-22-597_rbl_04-01-19.db: field/well/run1/main.1 Total length: 22.82 ft Total weight: 260.60 lb O.D.: 2.75 in							

Calibration Report	
Database File	c:\programdata\warrior\data\tep_chevron tr 443-22-597_rbl_04-01-19\tep_chevron tr 443-22-597_rbl_04-01-19.db
Dataset Pathname	main.1
Dataset Creation	Thu Apr 04 15:57:23 2019

Gamma Ray Calibration Report			
Serial Number:	FW1307-038		
Tool Model:	2750 GOB		
Performed:	Sun Nov 12 12:44:12 2017		
Calibrator Value:	637.0	GAPI	
Background Reading:	113.2	cps	
Calibrator Reading:	1022.4	cps	
Sensitivity:	0.7007	GAPI/cps	

Segmented Cement Bond Log Calibration Report			
Serial Number:	FW1307-063		
Tool Model:	2750 RBT		
Calibration Casing Diameter:	4.500	in	
Calibration Depth:	259.983	ft	

Master Calibration, performed Mon Apr 01 12:00:13 2019:						
	Raw (v)		Calibrated (mv)		Results	
	Zero	Cal	Zero	Cal	Gain	Offset
3'	0.006	0.981	0.800	81.196	82.420	0.317
CAL	-0.005	0.767				
5'	0.018	0.896	0.800	81.196	91.556	-0.865
SUM						
S1	0.010	1.174	0.000	100.000	85.909	-0.899
S2	0.008	1.085	0.000	100.000	92.856	-0.766
S3	0.006	0.956	0.000	100.000	105.265	-0.656
S4	0.005	0.878	0.000	100.000	114.521	-0.576
S5	0.005	0.852	0.000	100.000	117.968	-0.567
S6	0.007	0.879	0.000	100.000	114.639	-0.751
S7	0.007	0.986	0.000	100.000	102.207	-0.754
S8	0.010	1.142	0.000	100.000	88.331	-0.865

Internal Reference Calibration, performed (Not Performed):

	Raw (v)		Calibrated (v)		Results	
	Zero	Cal	Zero	Cal	Gain	Offset
CAL	0.000	0.000	-0.005	0.767	1.000	0.000

Air Zero Calibration, performed Mon Apr 01 08:59:07 2019:

	Raw (v)		Calibrated (v)		Results	
	Zero		Zero		Offset	
3'	0.000		0.000		0.000	
5'	0.000		0.000		0.000	
SUM						
S1	0.000		0.000		0.000	
S2	0.000		0.000		0.000	
S3	0.000		0.000		0.000	
S4	0.000		0.000		0.000	
S5	0.000		0.000		0.000	
S6	0.000		0.000		0.000	
S7	0.000		0.000		0.000	
S8	0.000		0.000		0.000	

Temperature Calibration Report

Serial Number: FW1307-063
 Tool Model: 2750 RBT
 Performed: Sun Nov 12 13:45:43 2017

	Reference	Reading
Low Reference:	100.00 degF	113.84 degF
High Reference:	350.00 degF	420.89 degF
Gain:	0.81	
Offset:	7.31	
Delta Spacing	1	



Company TEP Rocky Mountain LLC
Well Chevron TR 443-22-597
Field Trail Ridge
County Garfield
State Colorado