



Source: Esri, DigitalGlobe, GeoEye, Earthstar Geographics, CNES/Airbus DS, USDA, USGS, AeroGRID, IGN, and the GIS User Community







SRC Energy, Inc.
1675 Broadway, Suite 2600
Denver, CO 80202

Figure 1 - Spill Map
8/17/17 Conrad 44-1GHZ Spill
Morgan County, Colorado
T6N, R59W, Sec. 1, NWNE

Background: Digital Globe 8/15/16 True Color Imagery

Legend

- | | | | |
|---|----------------------|---|----------------|
|  | Soil Sample Location |  | Impacted Area |
|  | SRC Wellhead |  | Excavated Area |

0 20 40 80 Feet

1:450



Created by: D. Castro

Date: 5/15/19