C&J ENERGY SERVICES

Company	PDC Energy
Well	Cyprus 1
Field	Wattenberg
County	Weld
State	CO

GAMMA RAY C.C.L.
CEMENT BOND V.D.L.

Company	**PDC Energy**		
Well	**Cyprus 1**		
Field	**Wattenberg**		
County	**Weld**	**State**	**CO**

Location:

API #: 05-123-20494

1819' FWL & 660' FNL
NE / NW

SEC 20 TWP 4N RGE 67W

Other Services

Permanent Datum	GL	Elevation 4896'
Log Measured From	KB	
Drilling Measured From	KB	

Elevation
K.B. 4908'
D.F. 4907'
G.L. 4896'

Date	April 19, 2019	
Run Number	1	
Depth Driller	7397'	
Depth Logger	6800'	
Bottom Logged Interval	6800-0'	
Top Log Interval		
Casing Size		
Type Fluid	WATER	
Max. Recorded Temp.	N/A	
Estimated Cement Top		
Time Well Ready		
Time Logger On Bottom		
Unit Number	923856	
Tool Size / ID Number	2-3/4" TekCo	
Location	WCRs15+44,e2/10,s2/10	
Recorded By	Meisner	
Witnessed By	Hector T.	

Borehole Record			Tubing Record			
Run Number	Bit	From	To	Size	Weight	From	To

Casing Record	Size	Wgt/Ft	Top	Bottom
Surface String				
Prot. String				
Production String	4.5"			
Liner				

<<< Fold Here >>>

All interpretations are opinions based on inferences from electrical or other measurements and we cannot and do not guarantee the accuracy or correctness of any interpretation, and we shall not, except in the case of gross or willful negligence on our part, be liable or responsible for any loss, costs, damages, or expenses incurred or sustained by anyone resulting from any interpretation made by any of our officers, agents or employees. These interpretations are also subject to our general terms and conditions set out in our current Price Schedule.

Comments

Database File: pdcc1.db
Dataset Pathname: pass1
Presentation Format: sector2
Dataset Creation: Fri Apr 19 11:29:54 2019 by Log 7.0 B1
Charted by: Depth in Feet scaled 1:240

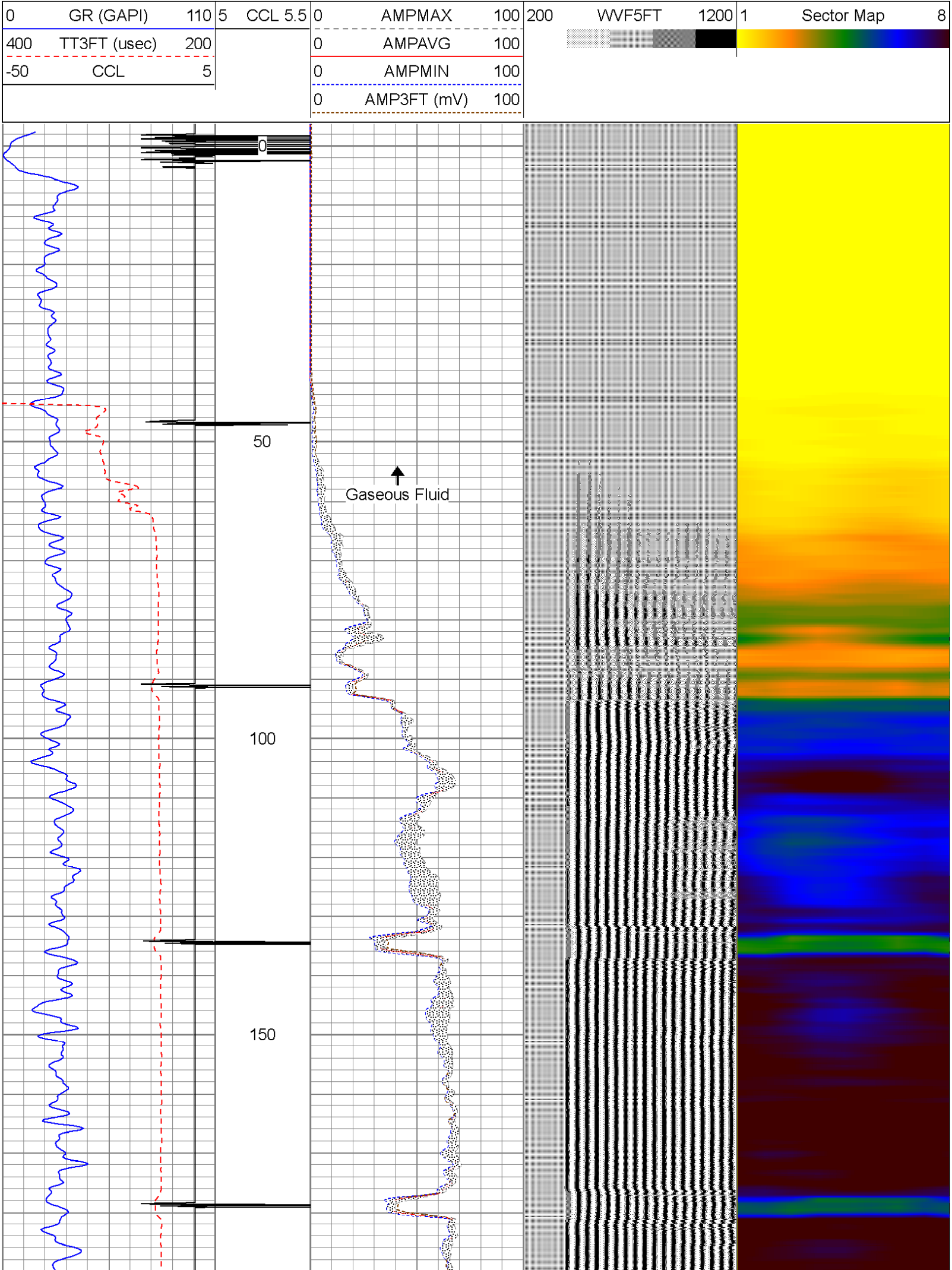

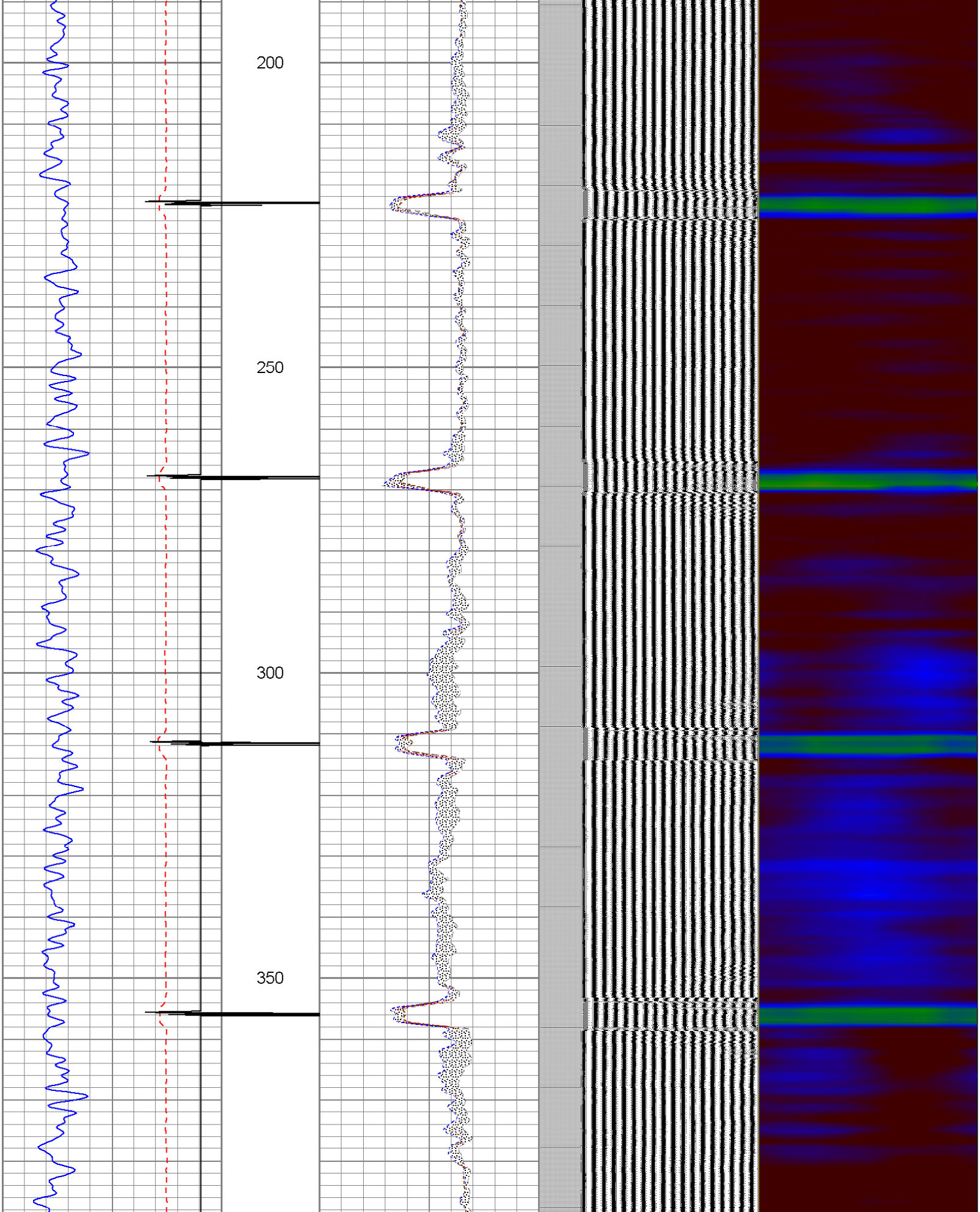

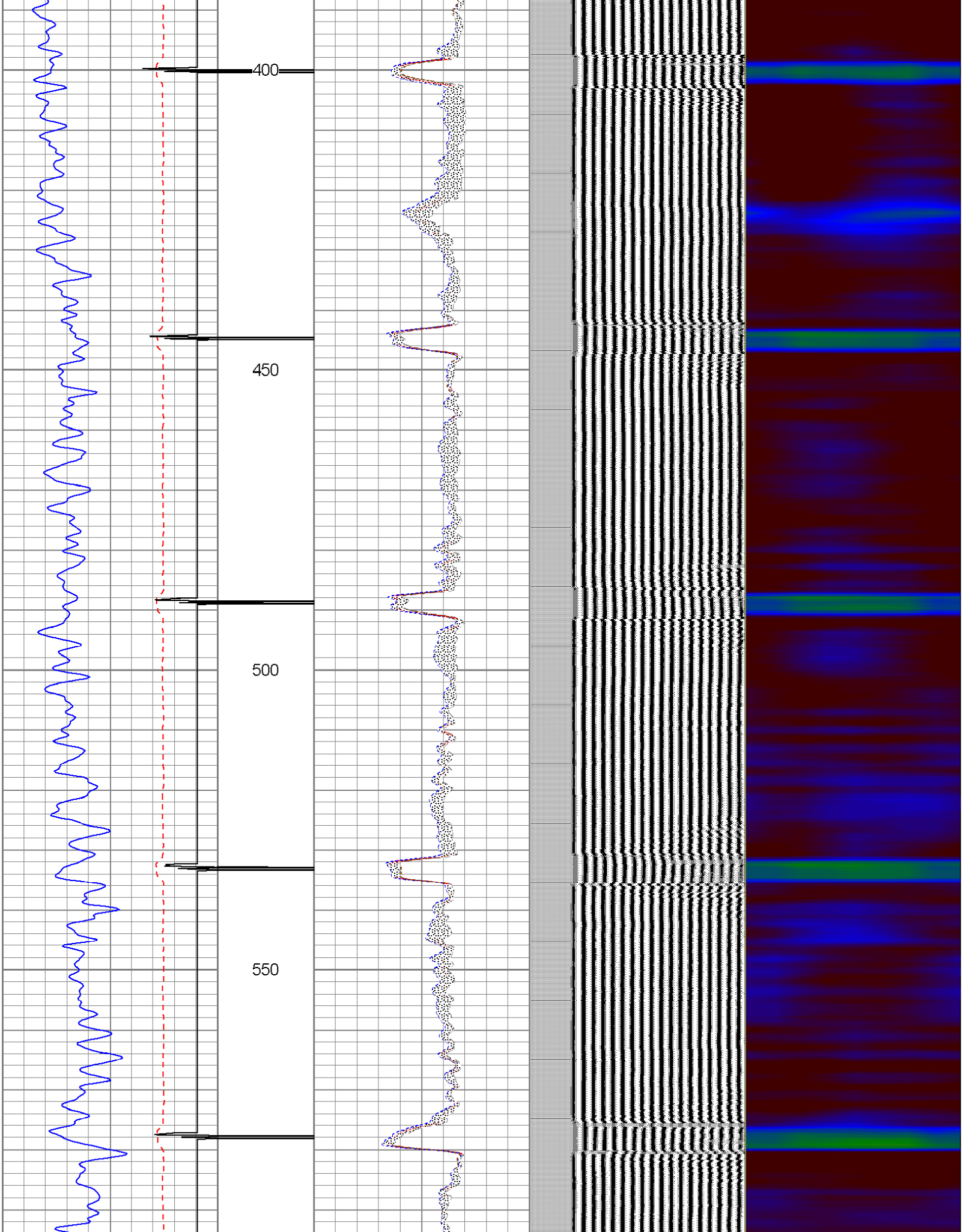

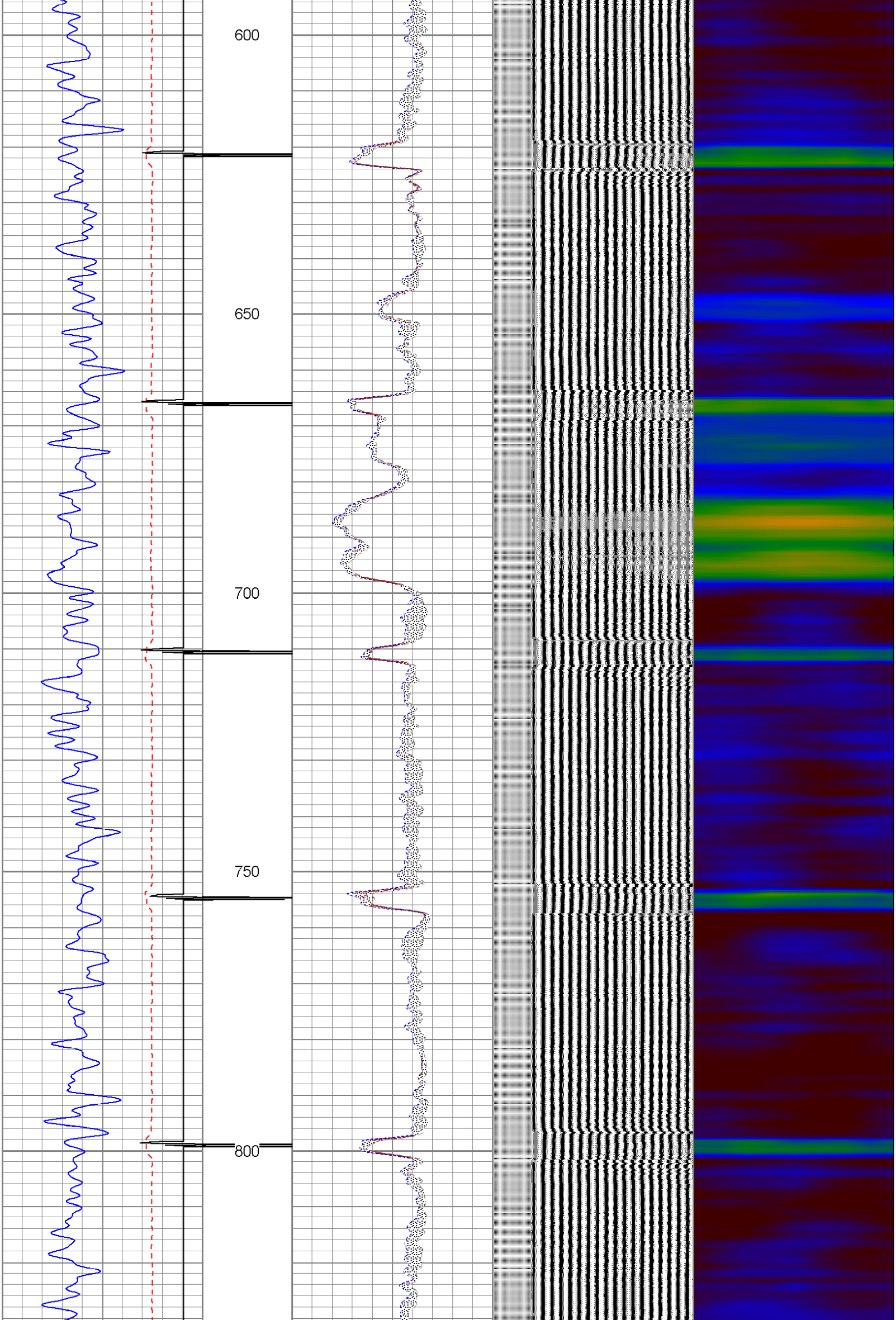

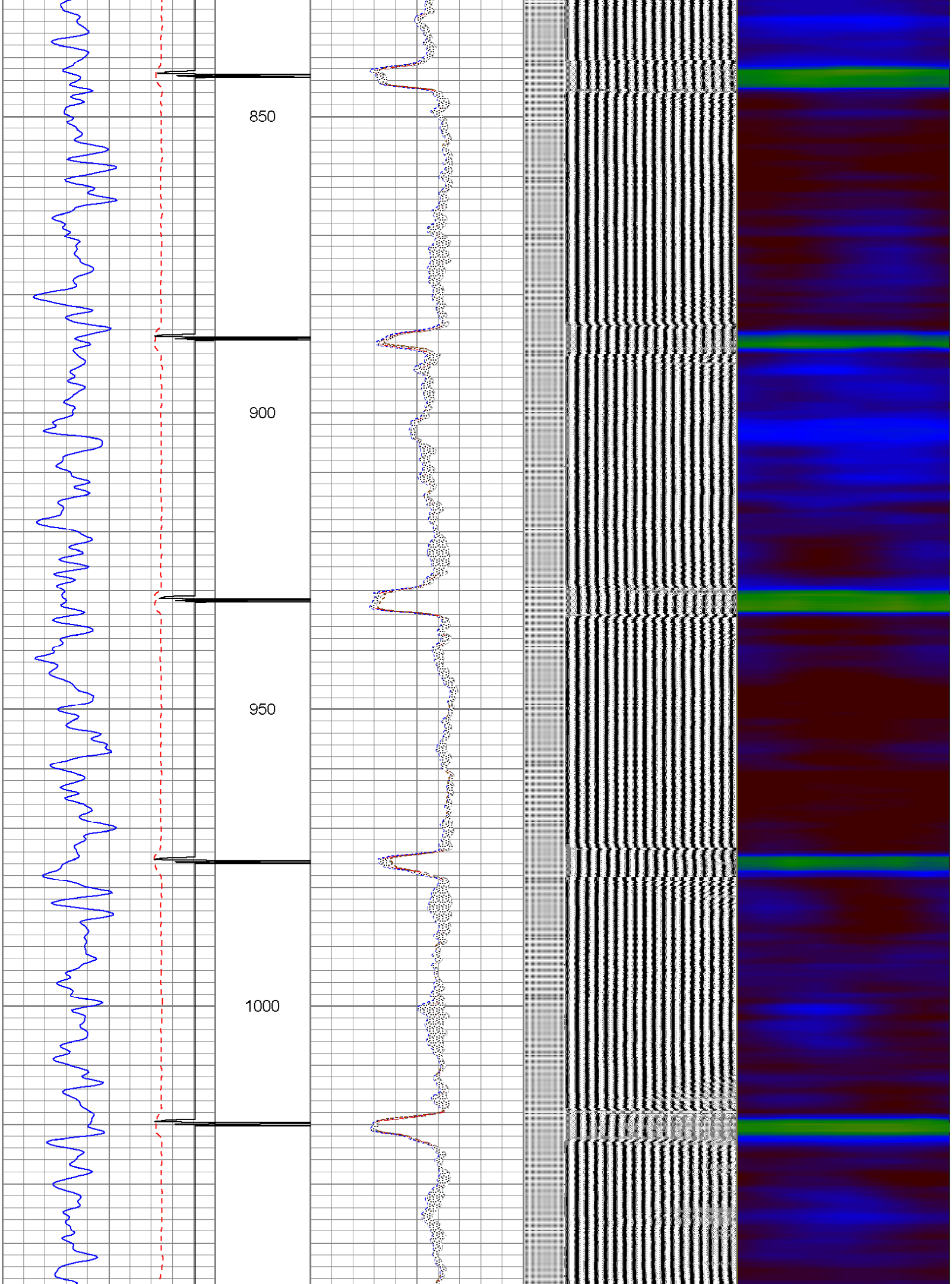

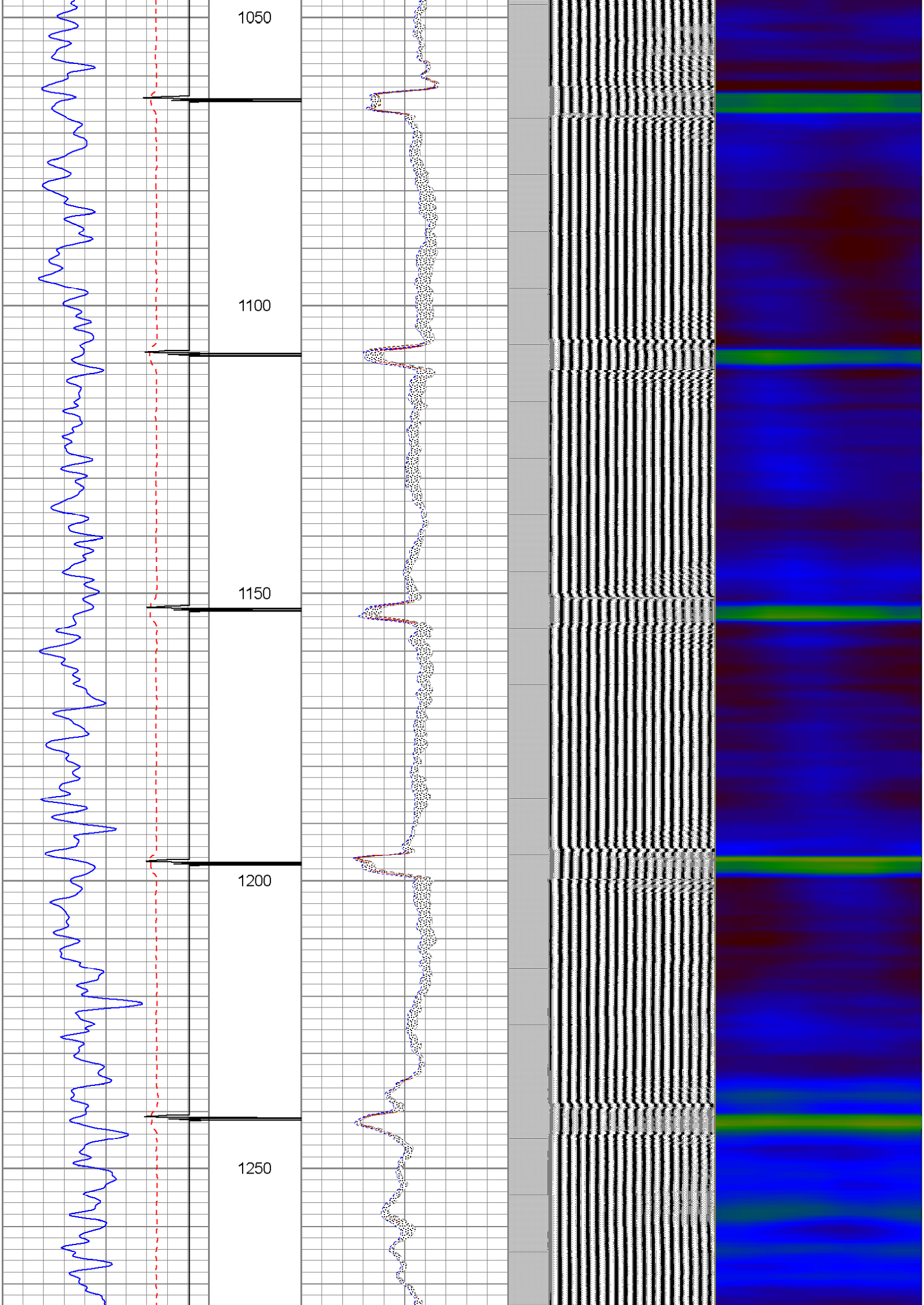

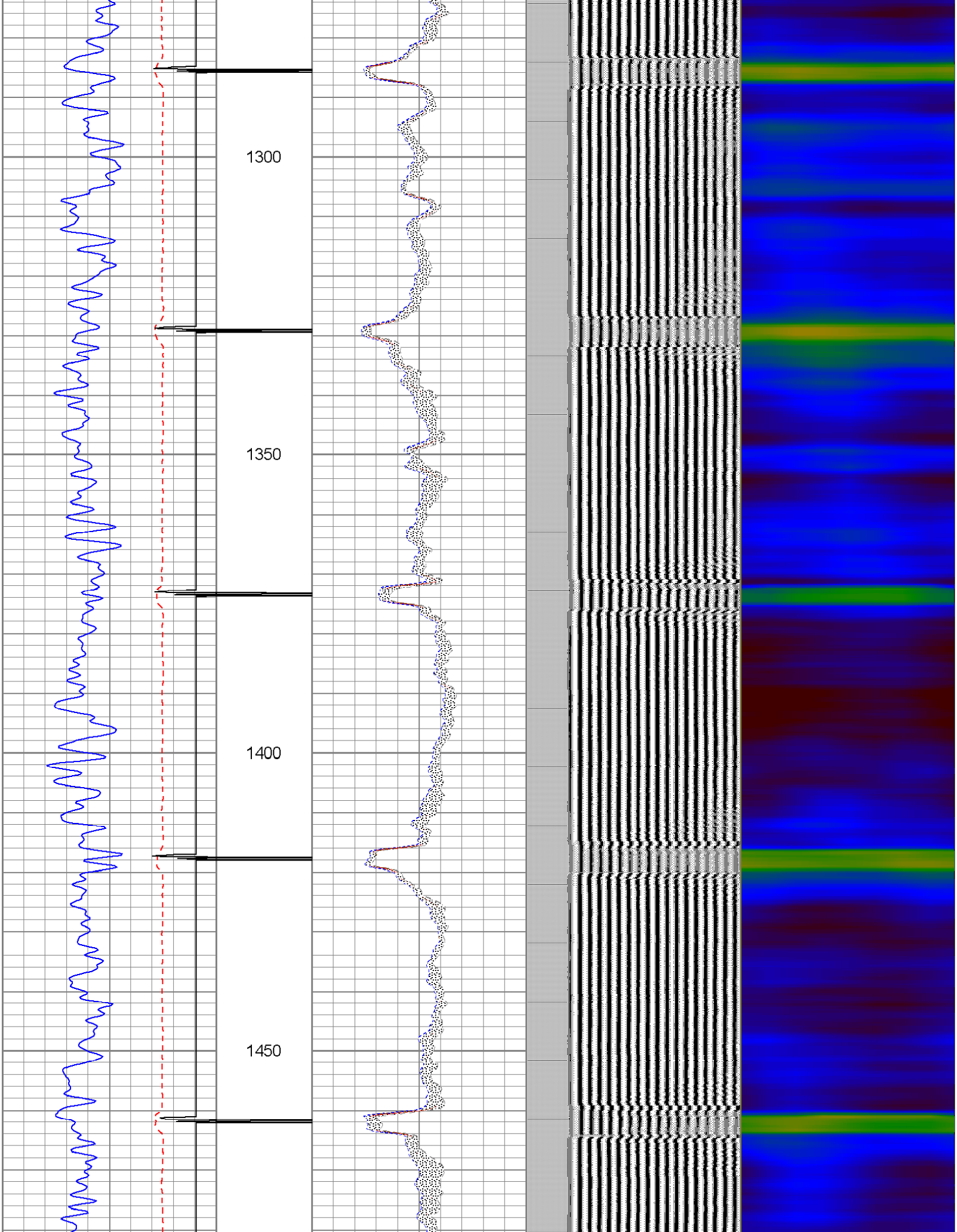

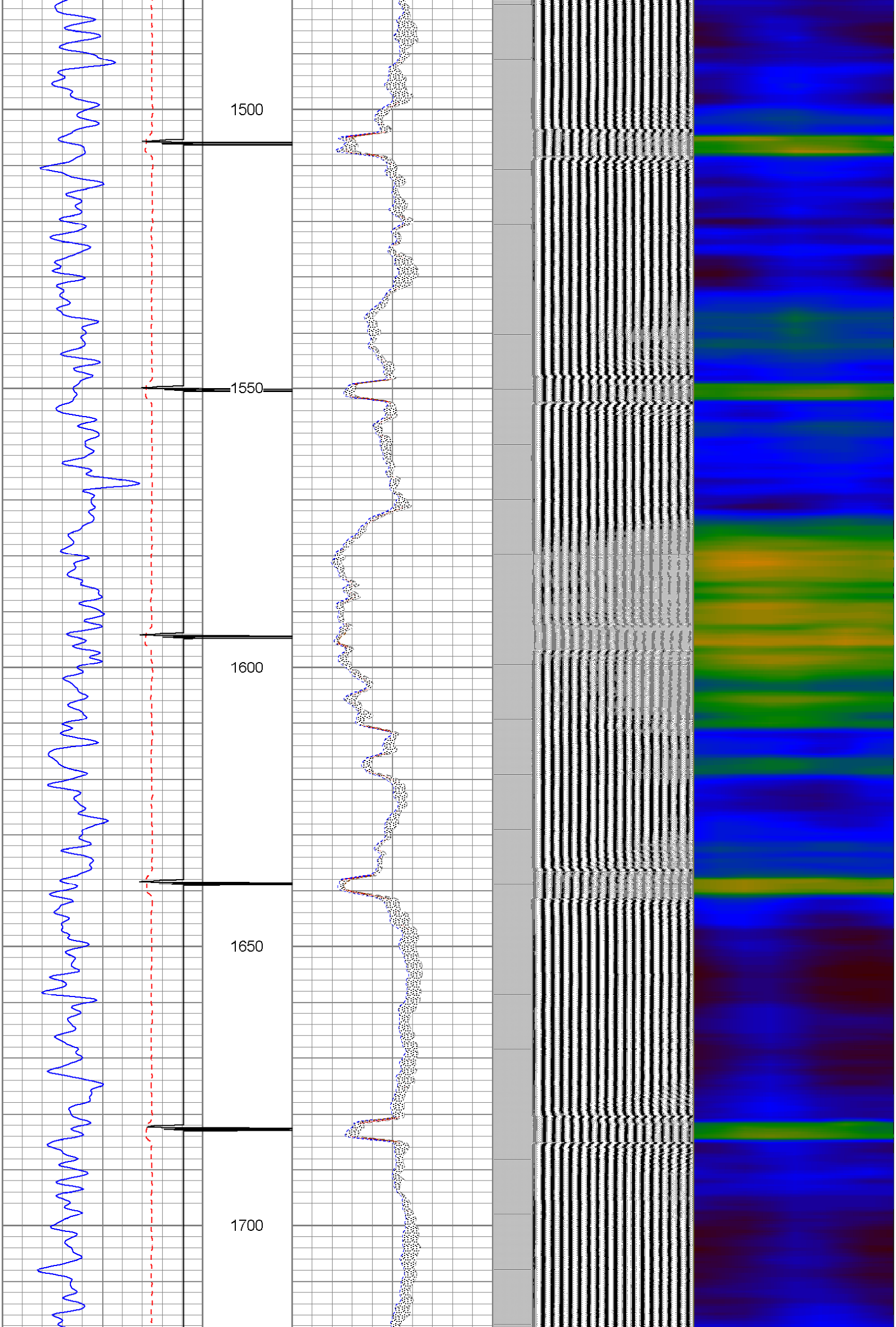

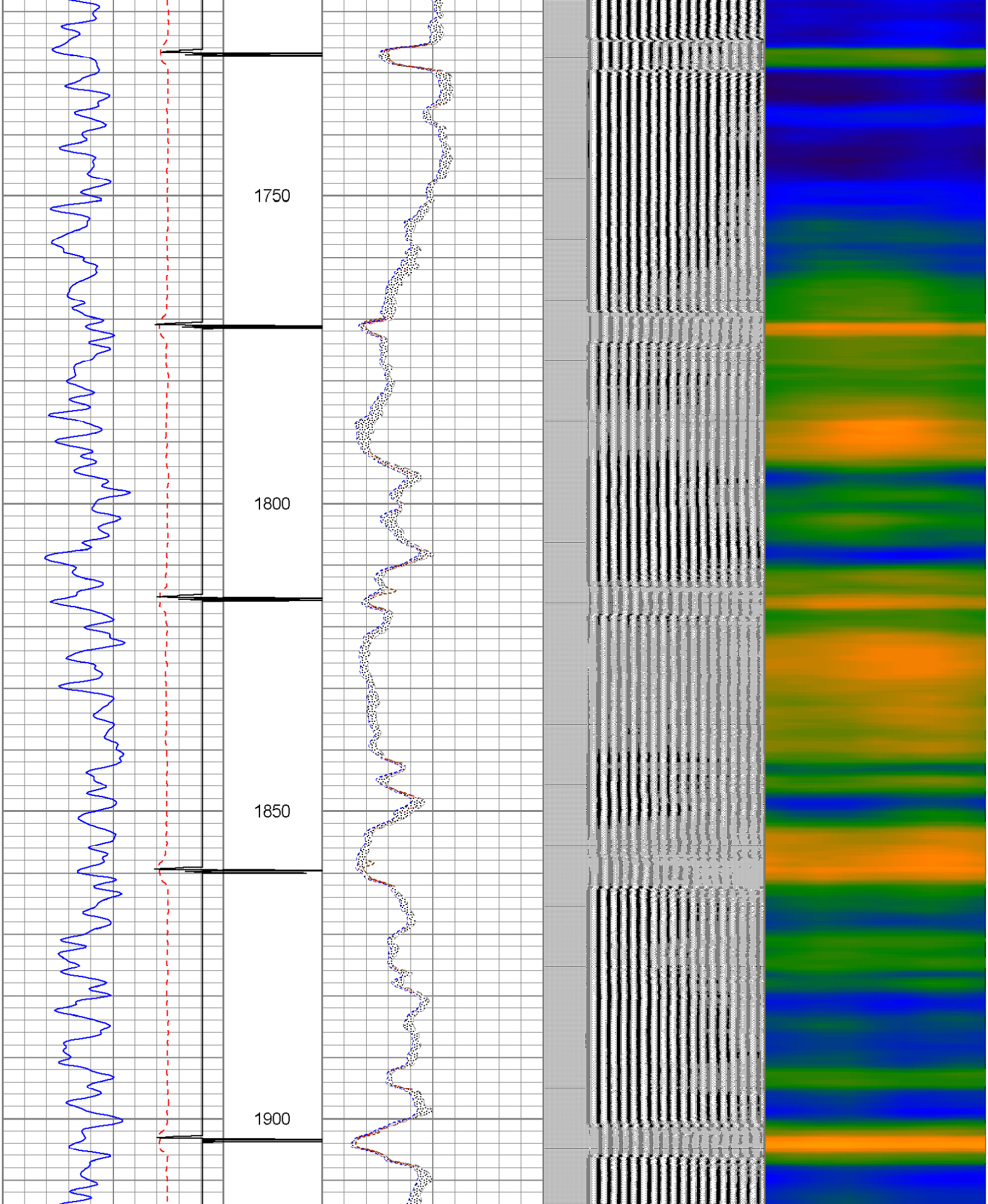

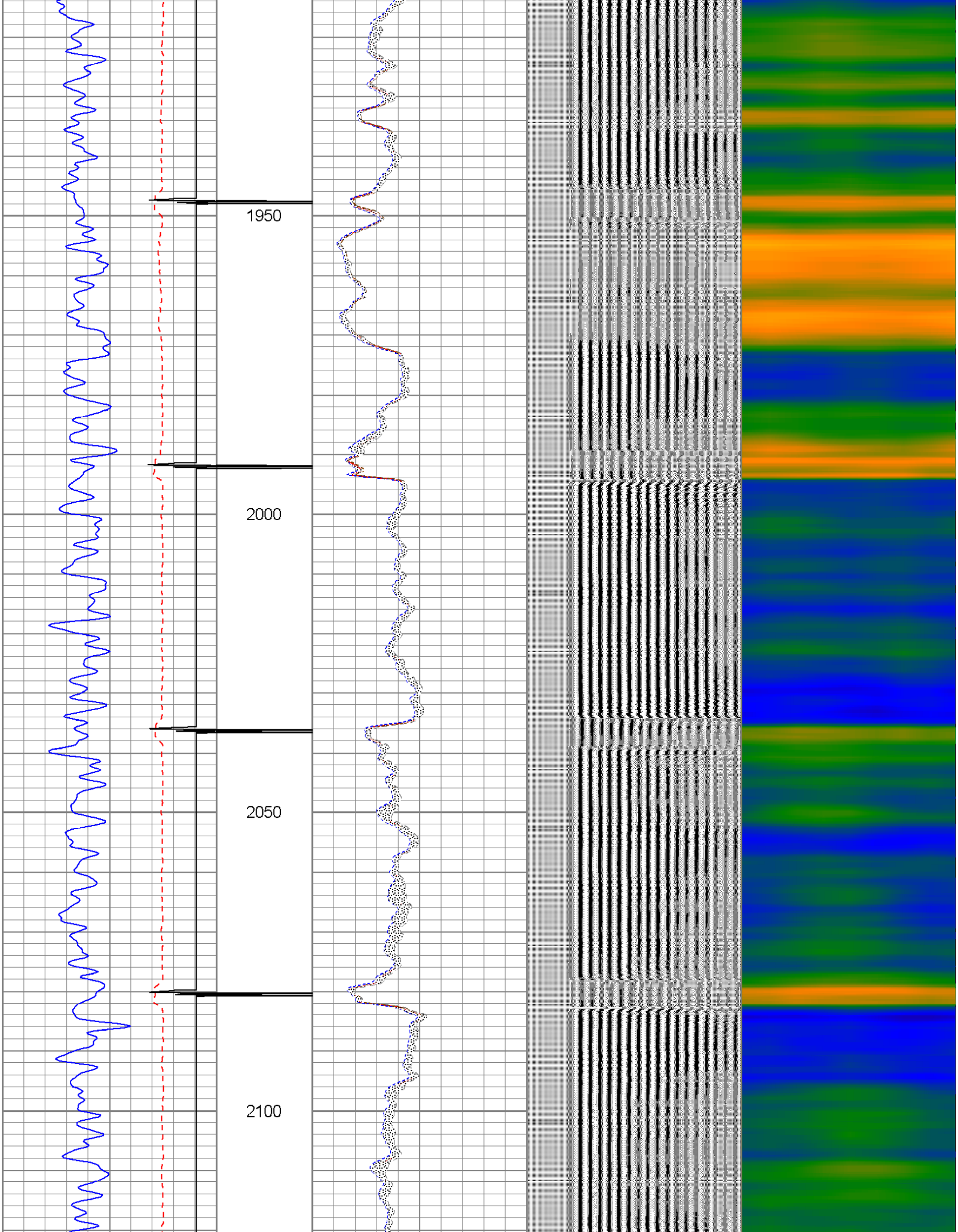

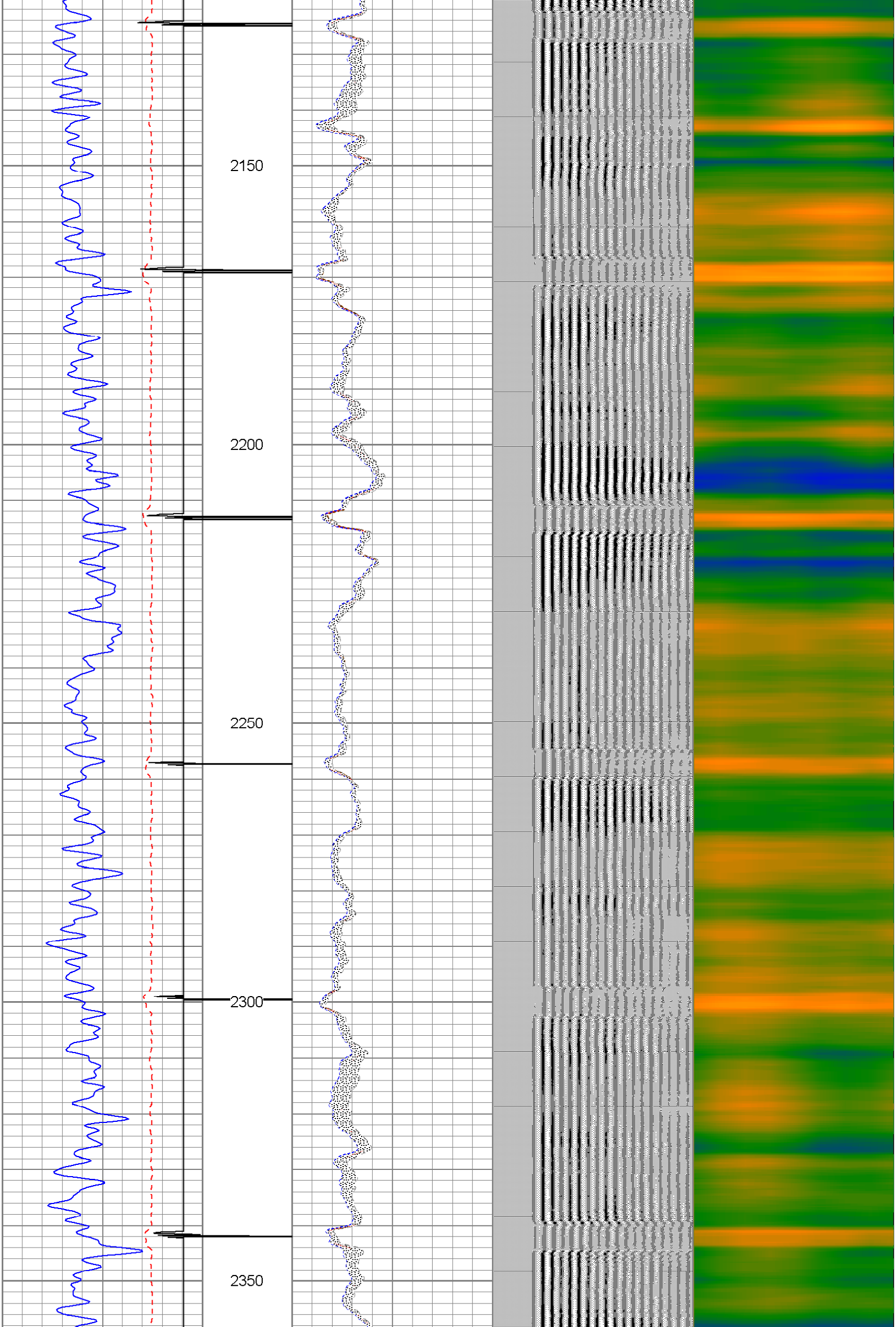

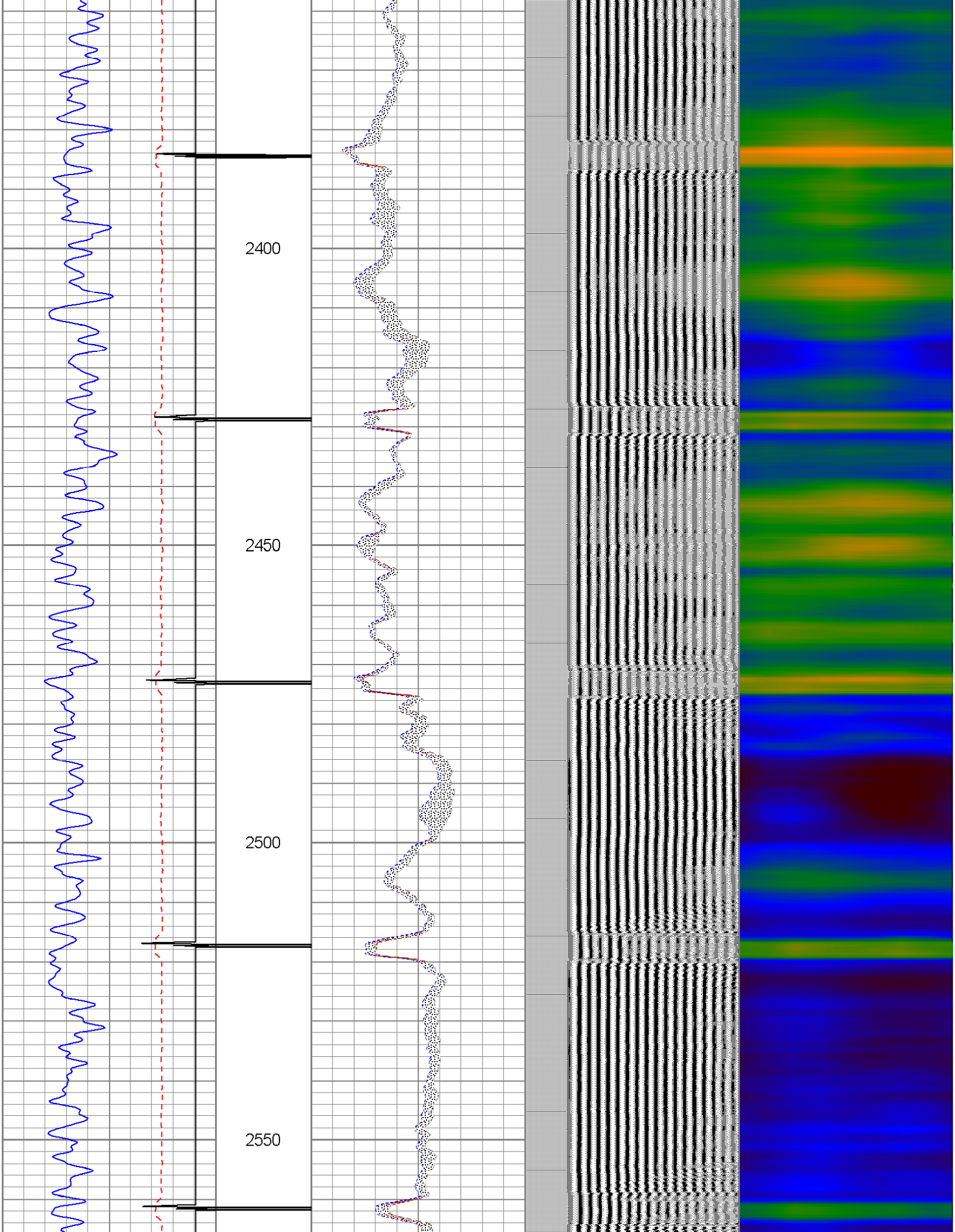

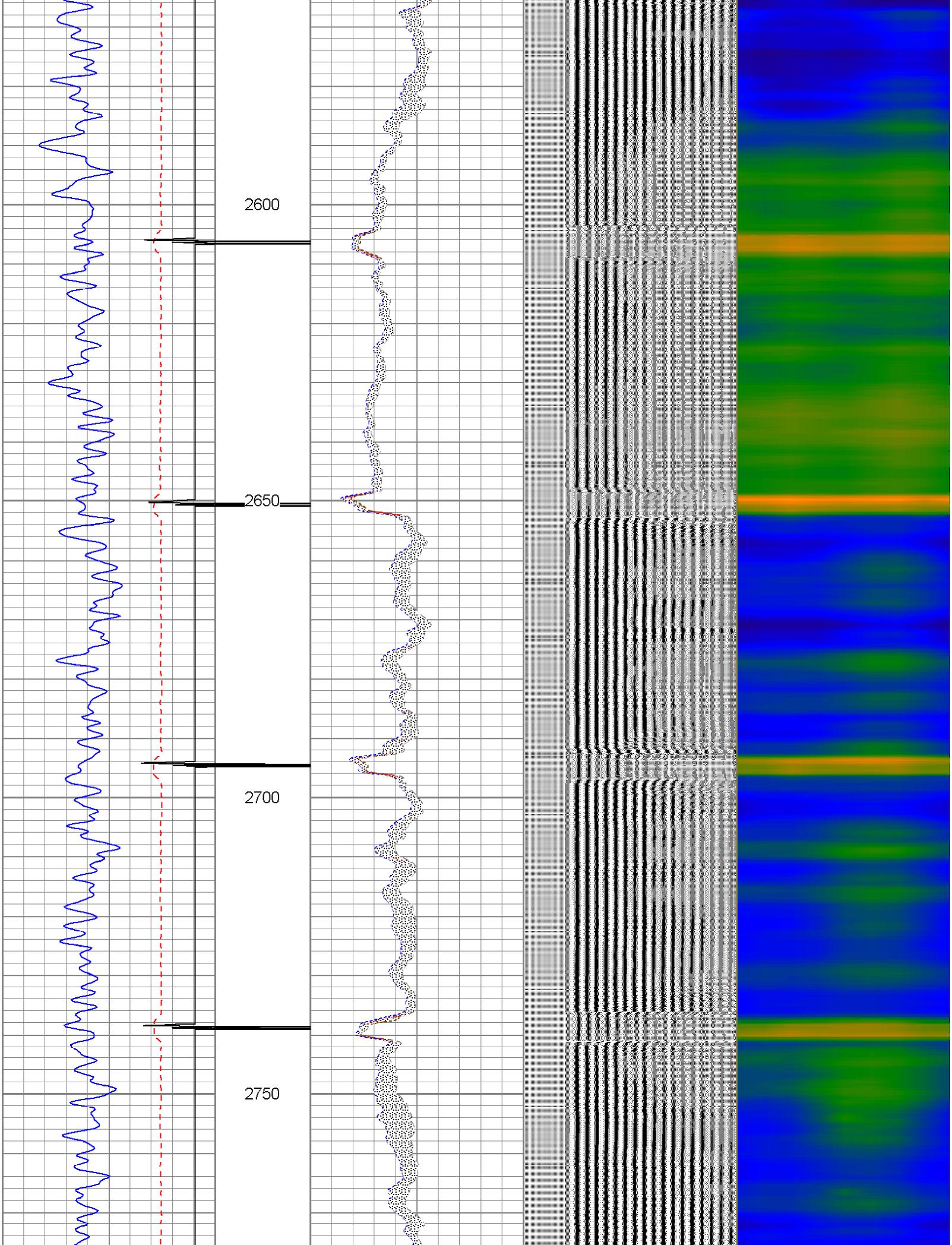

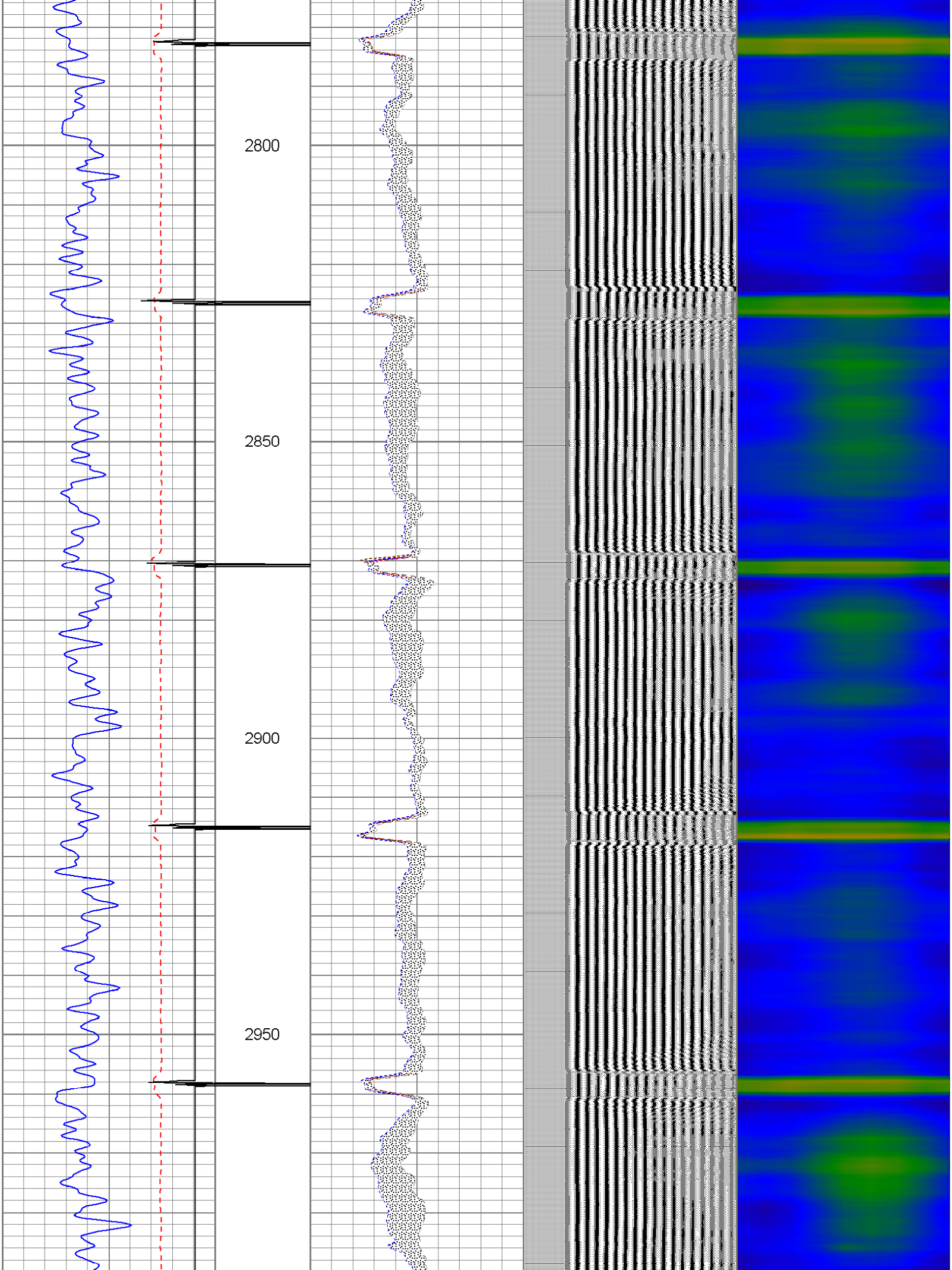

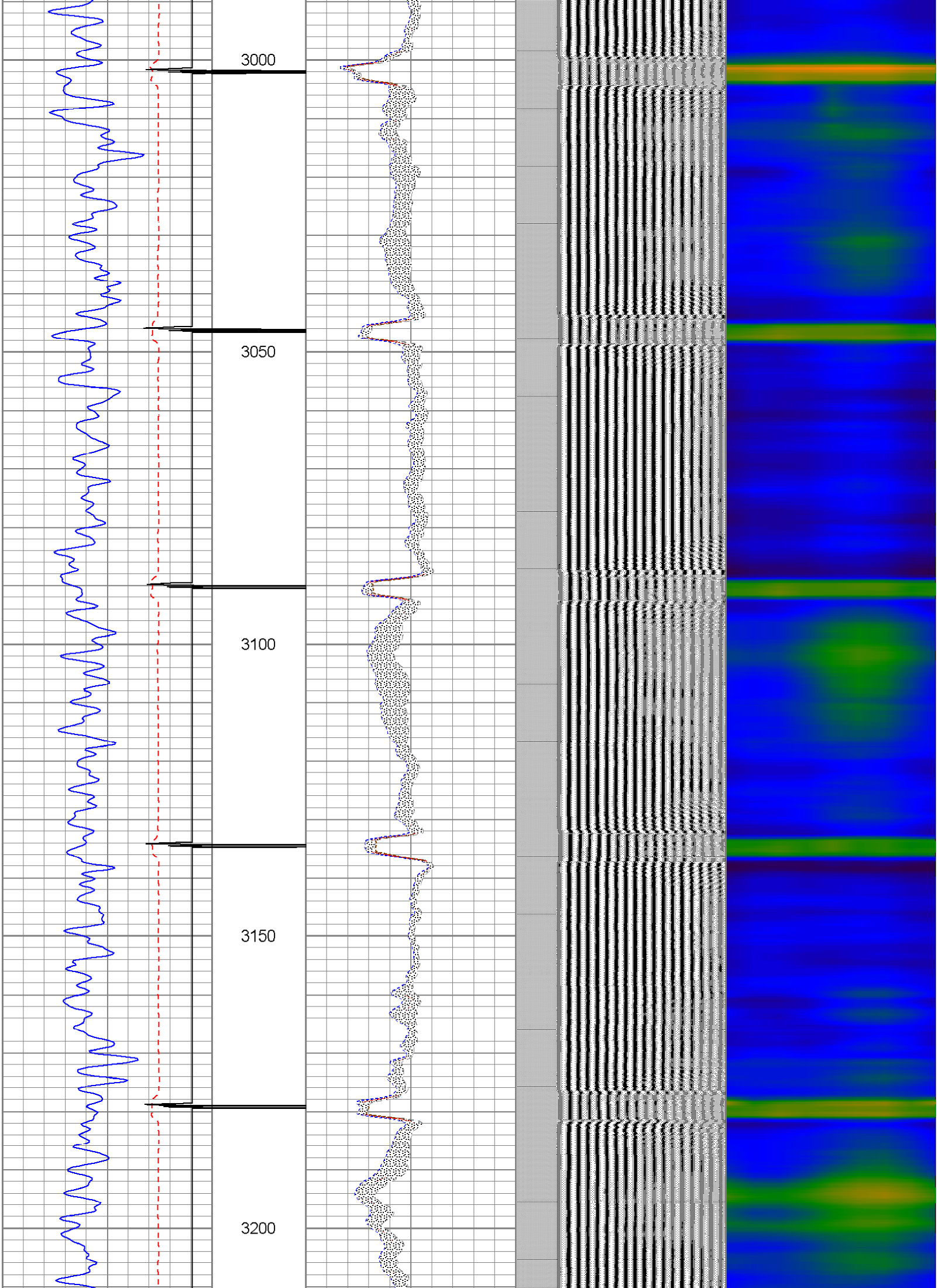

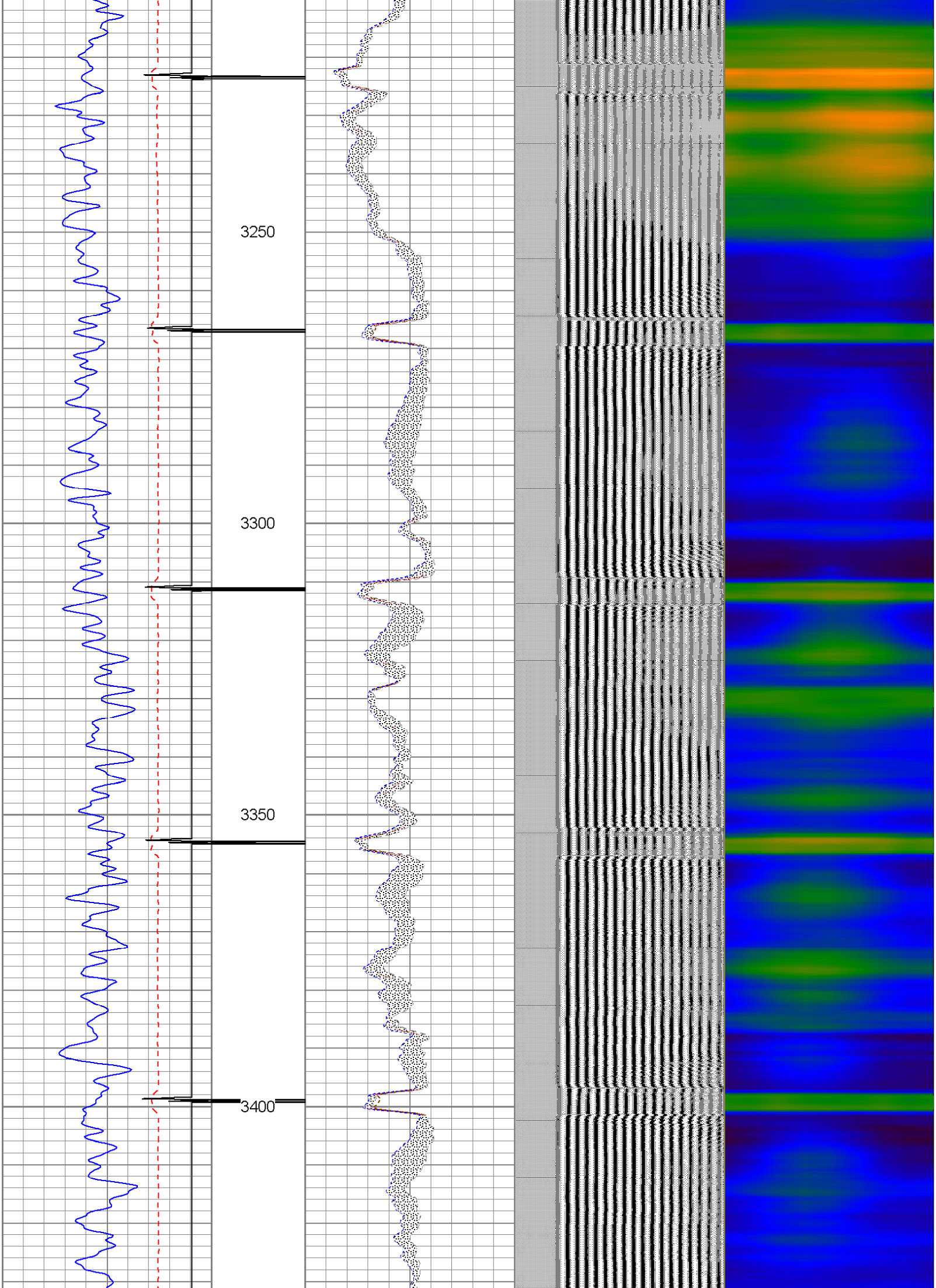

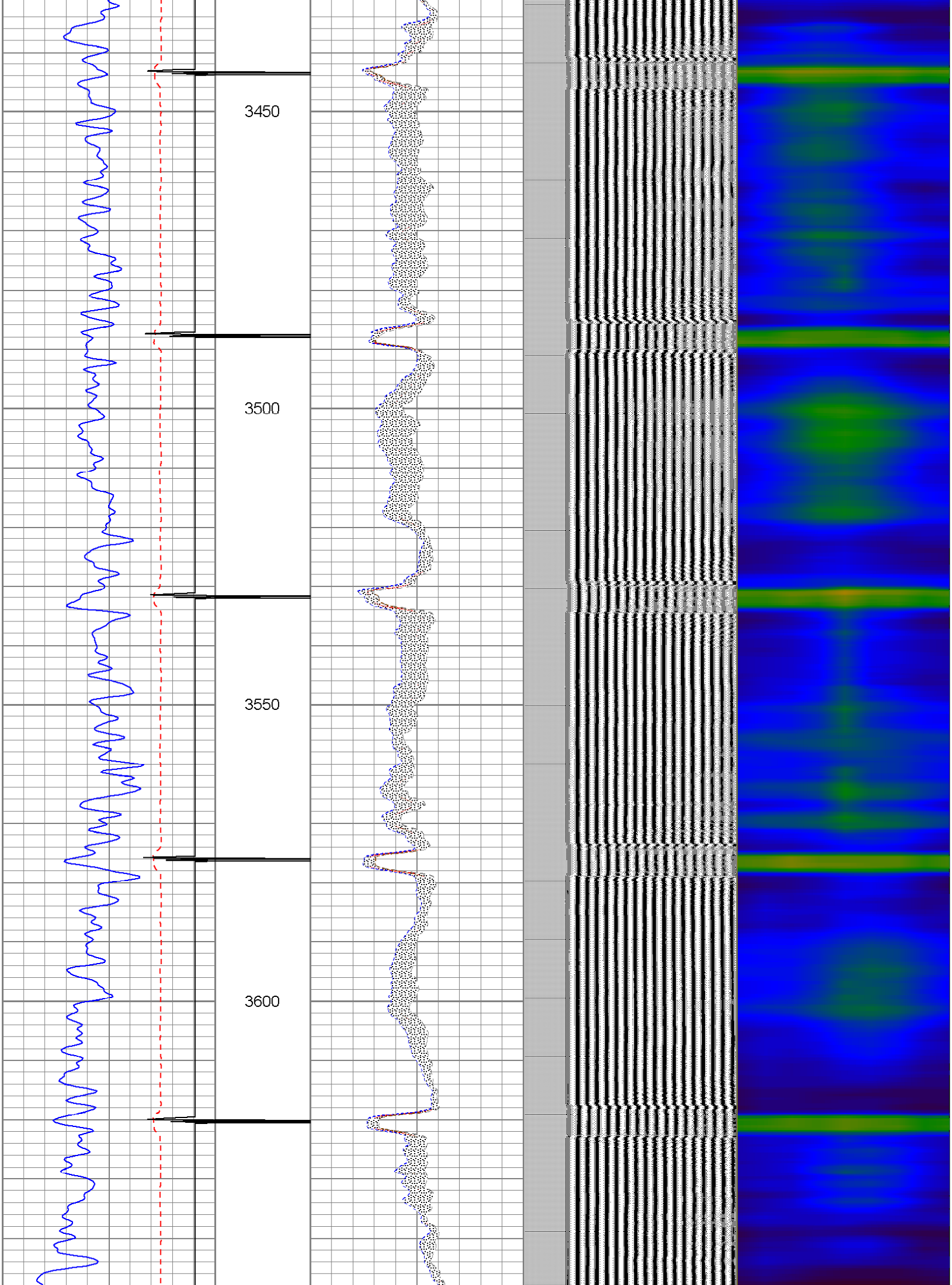

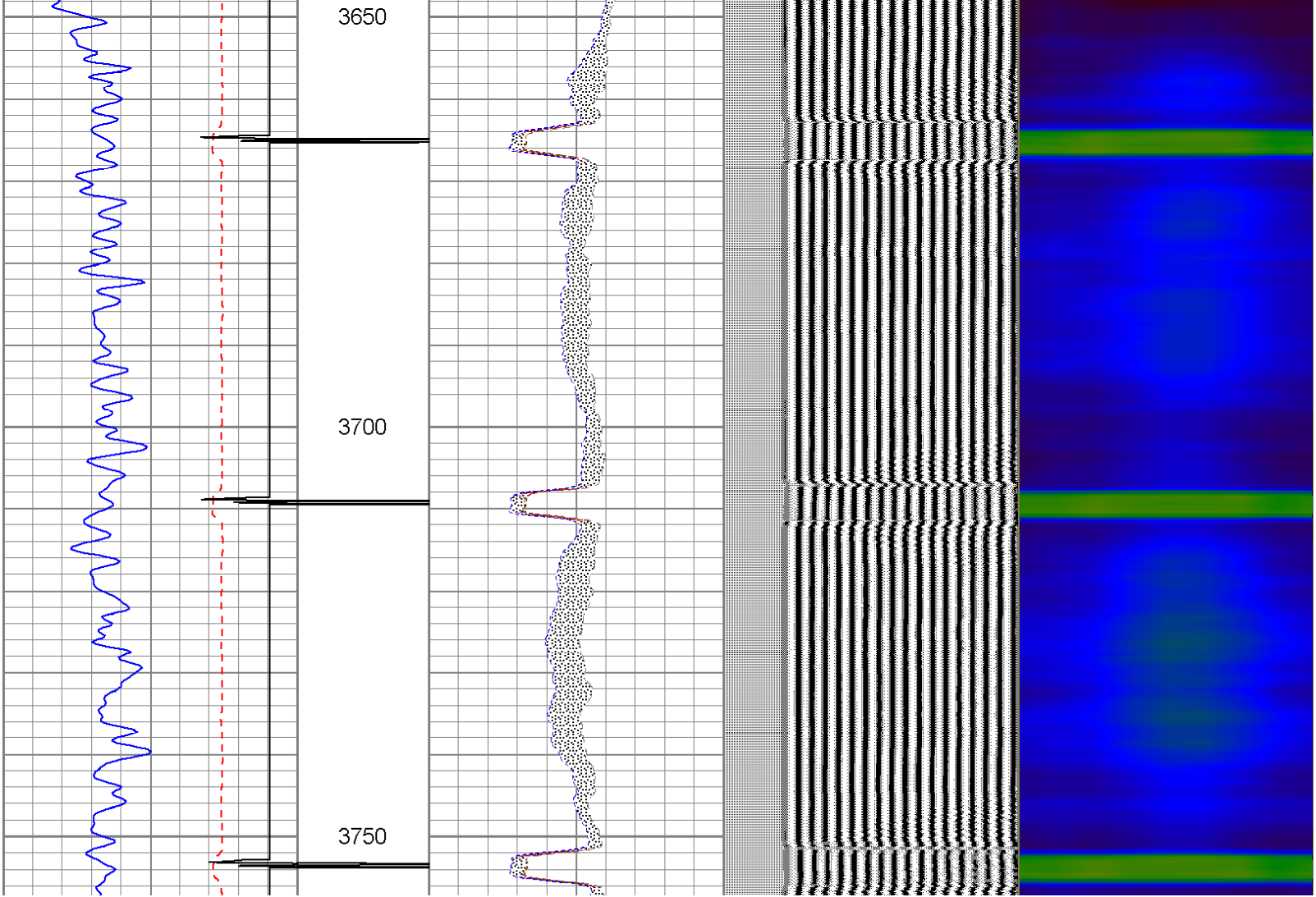

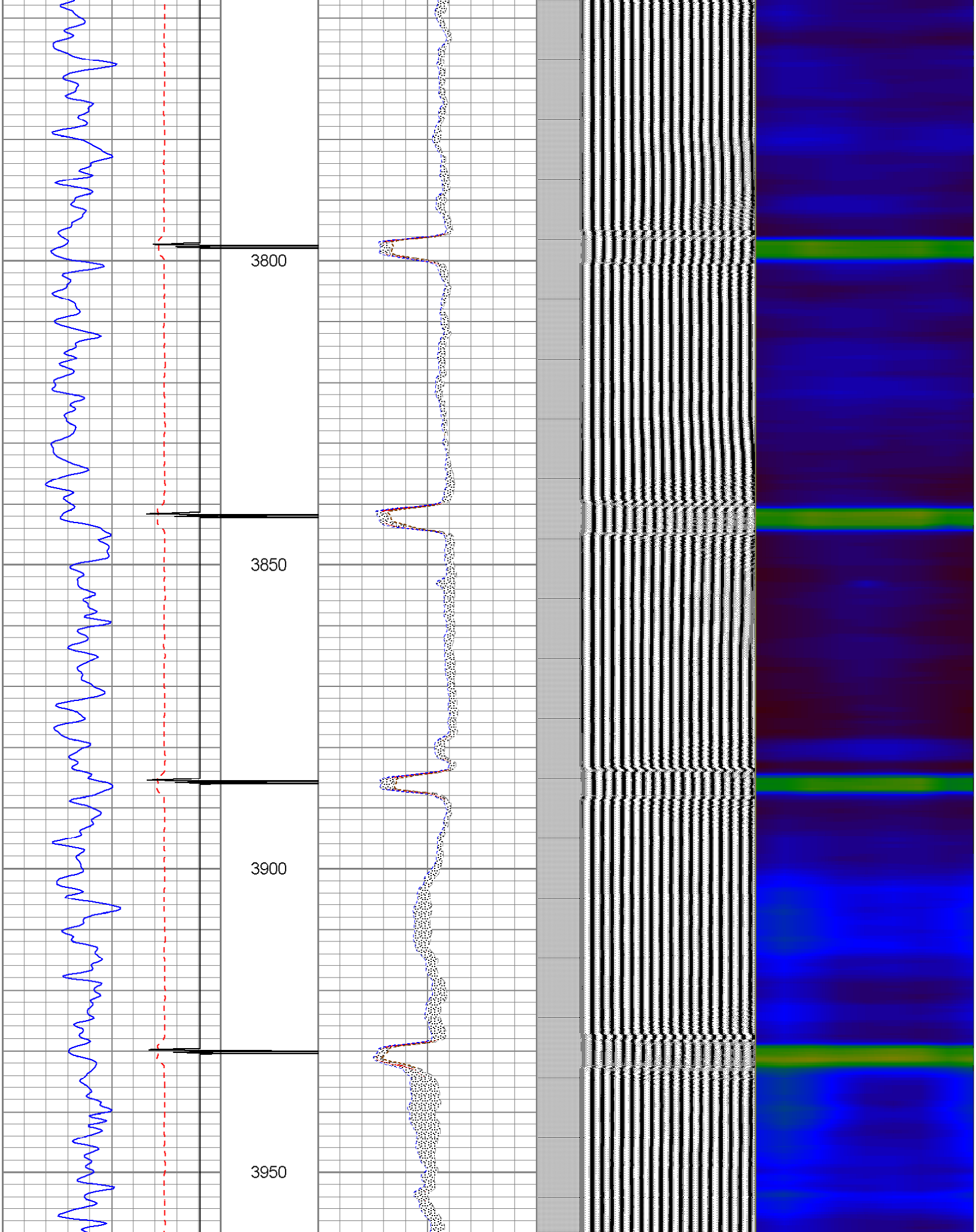
3800
3850
3900
3950

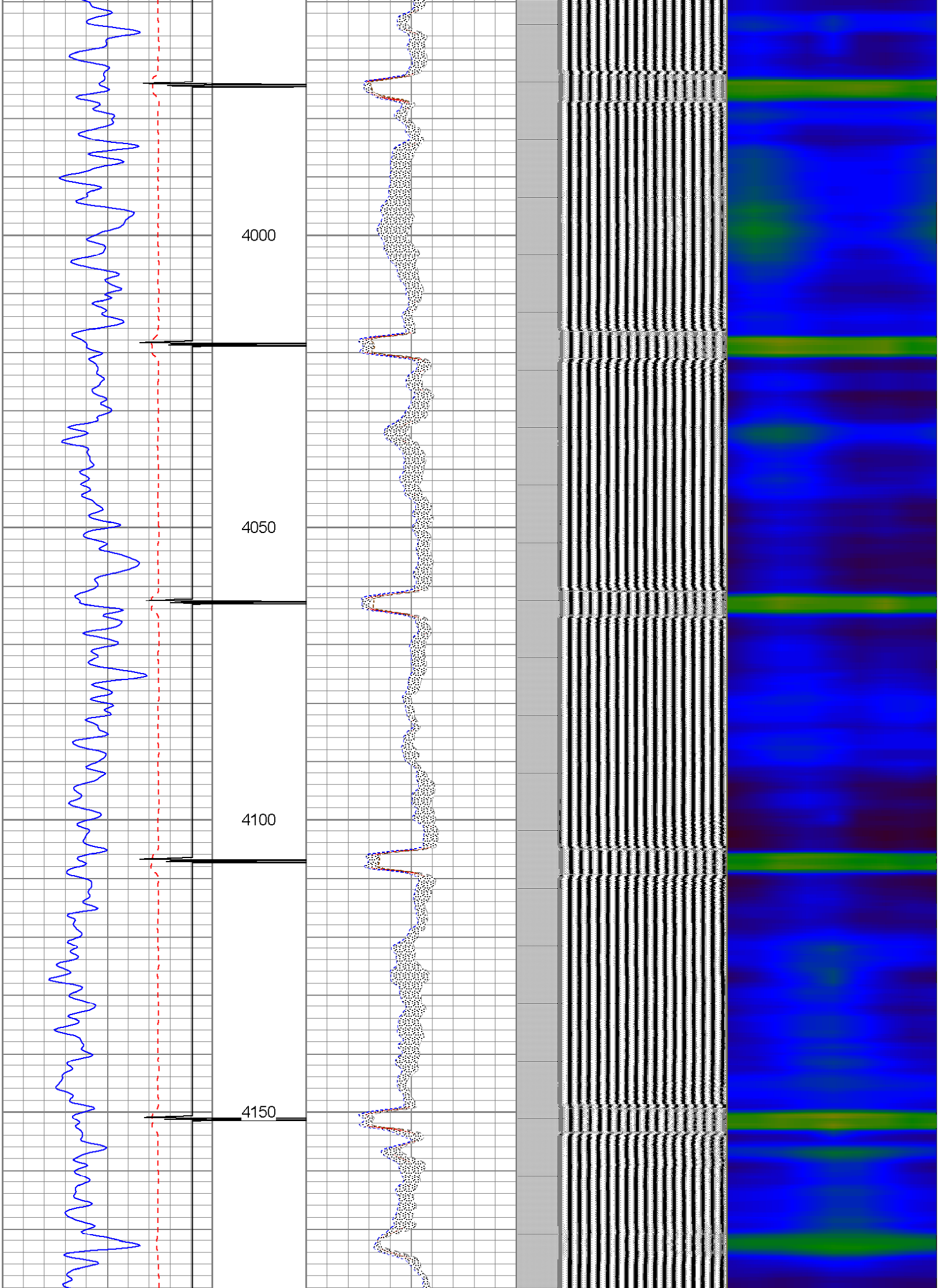
4000
4050
4100
4150

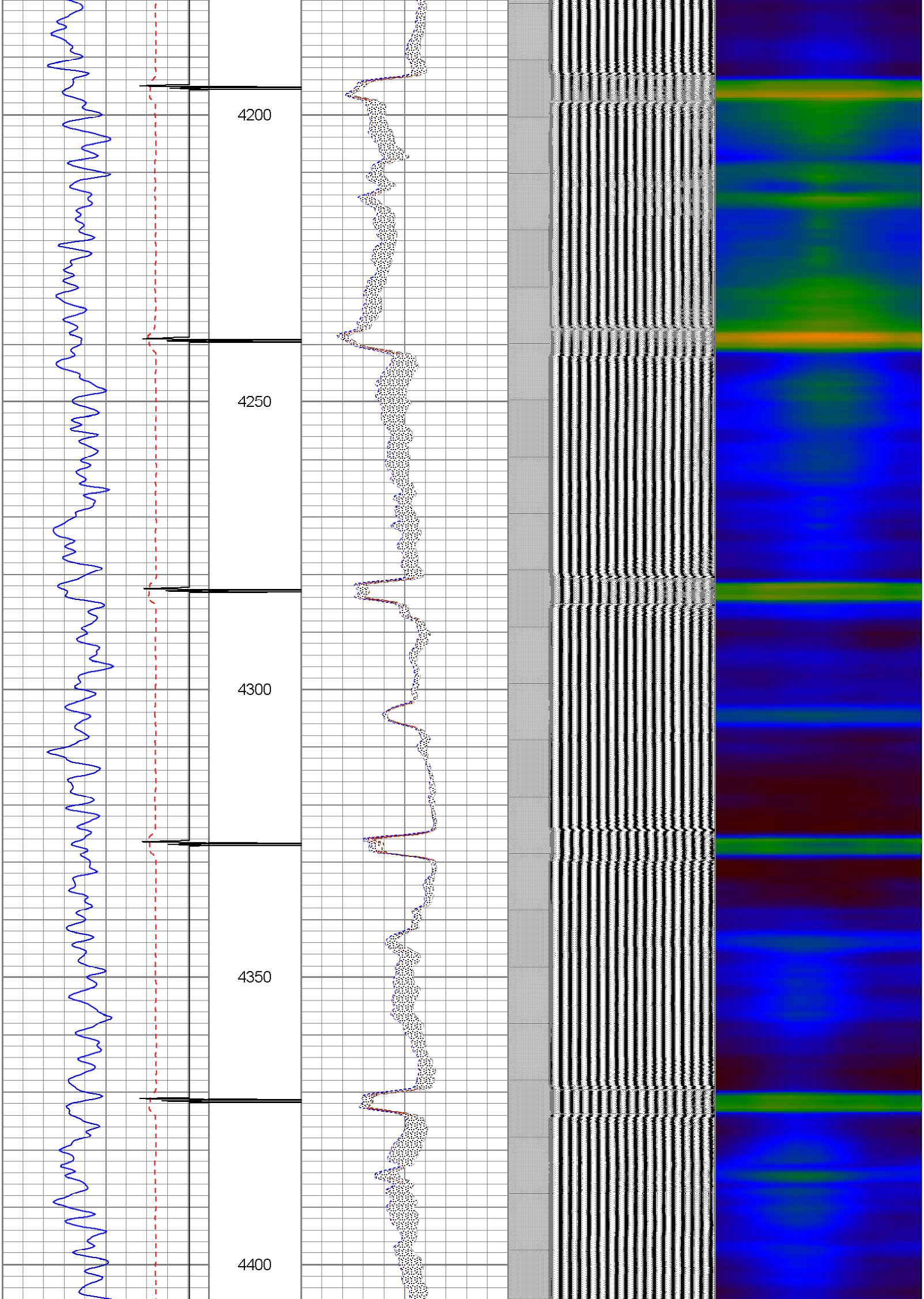
4200
4250
4300
4350
4400

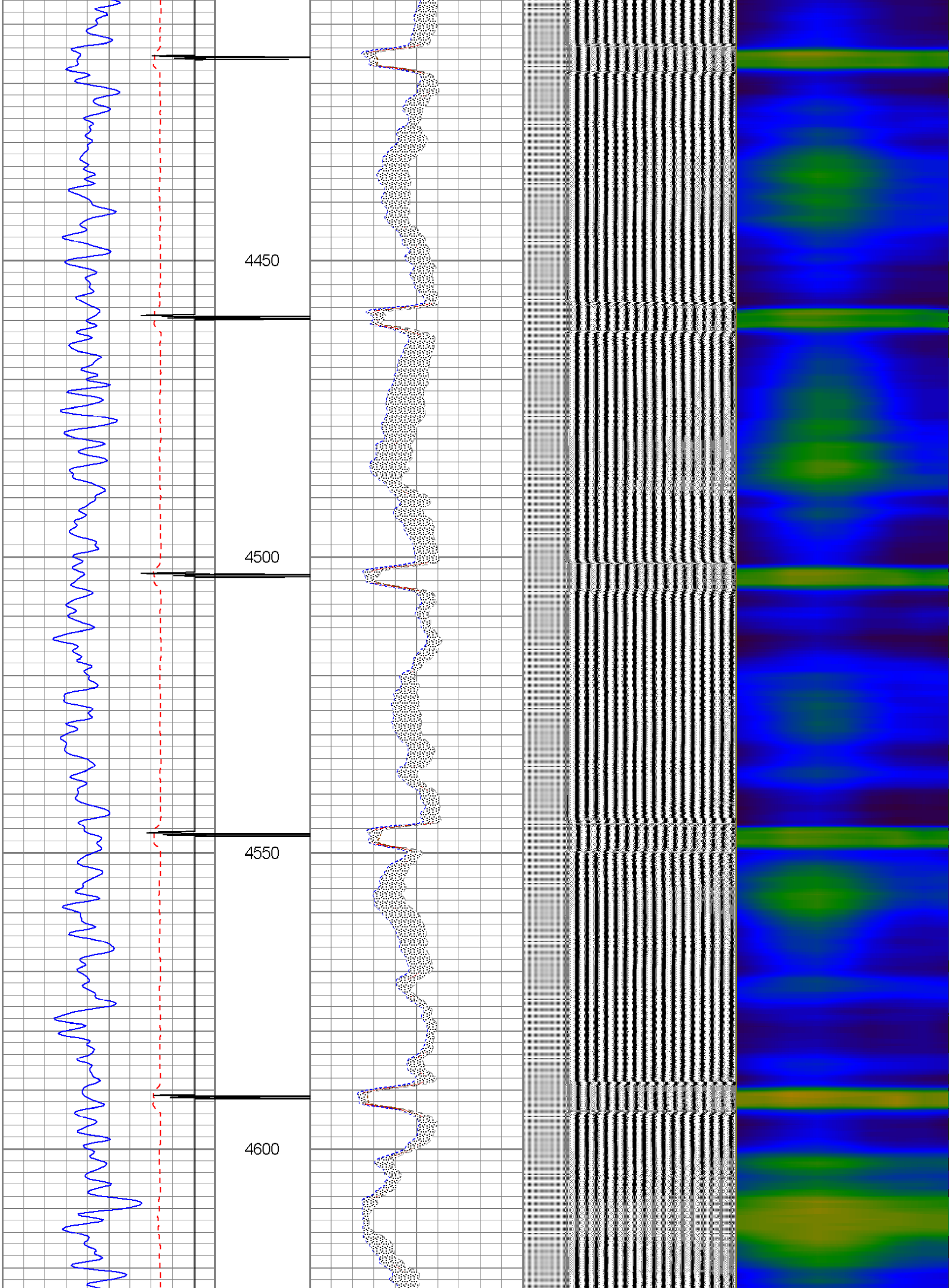
4450
4500
4550
4600

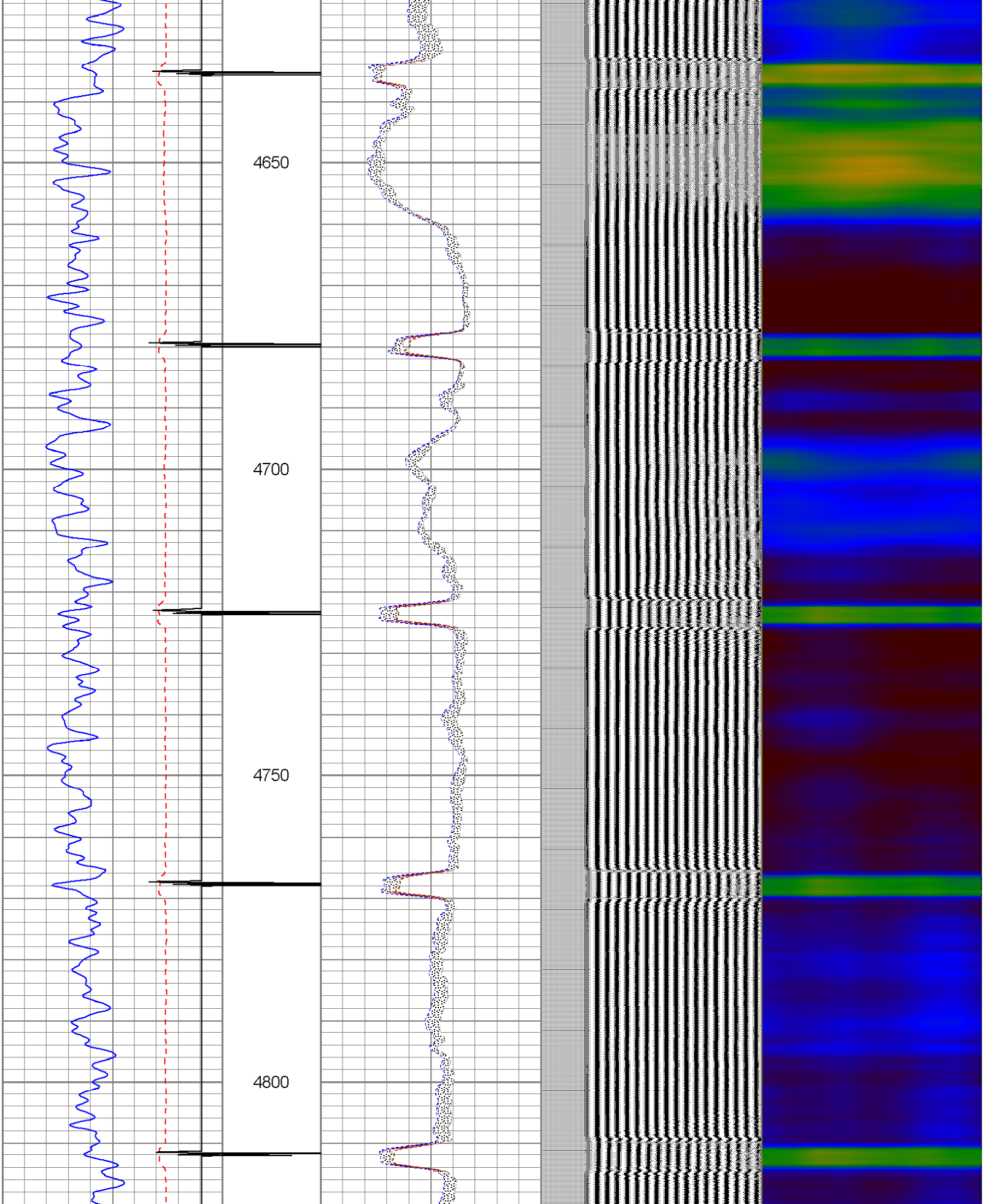
4650
4700
4750
4800

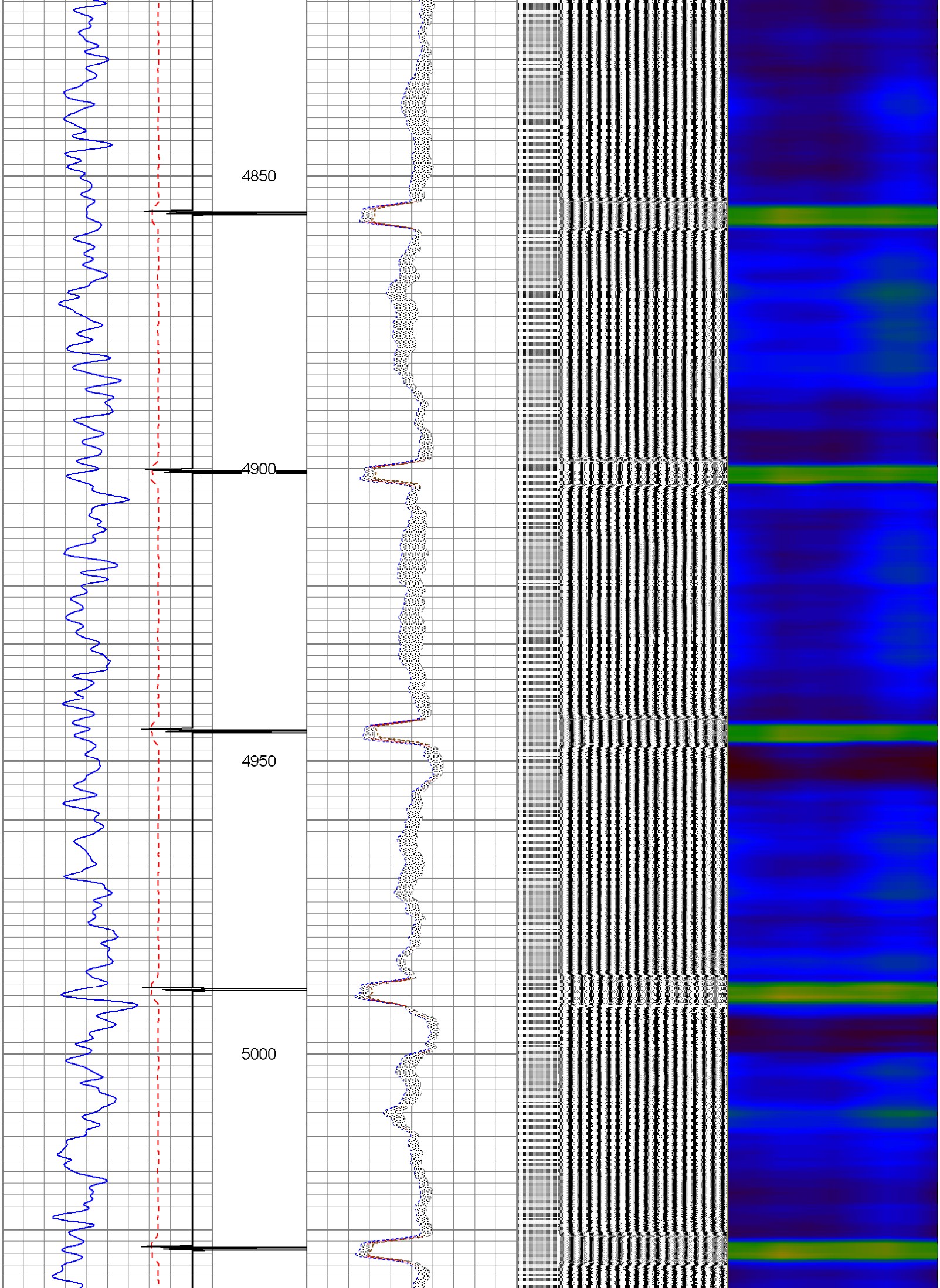
4850
4900
4950
5000

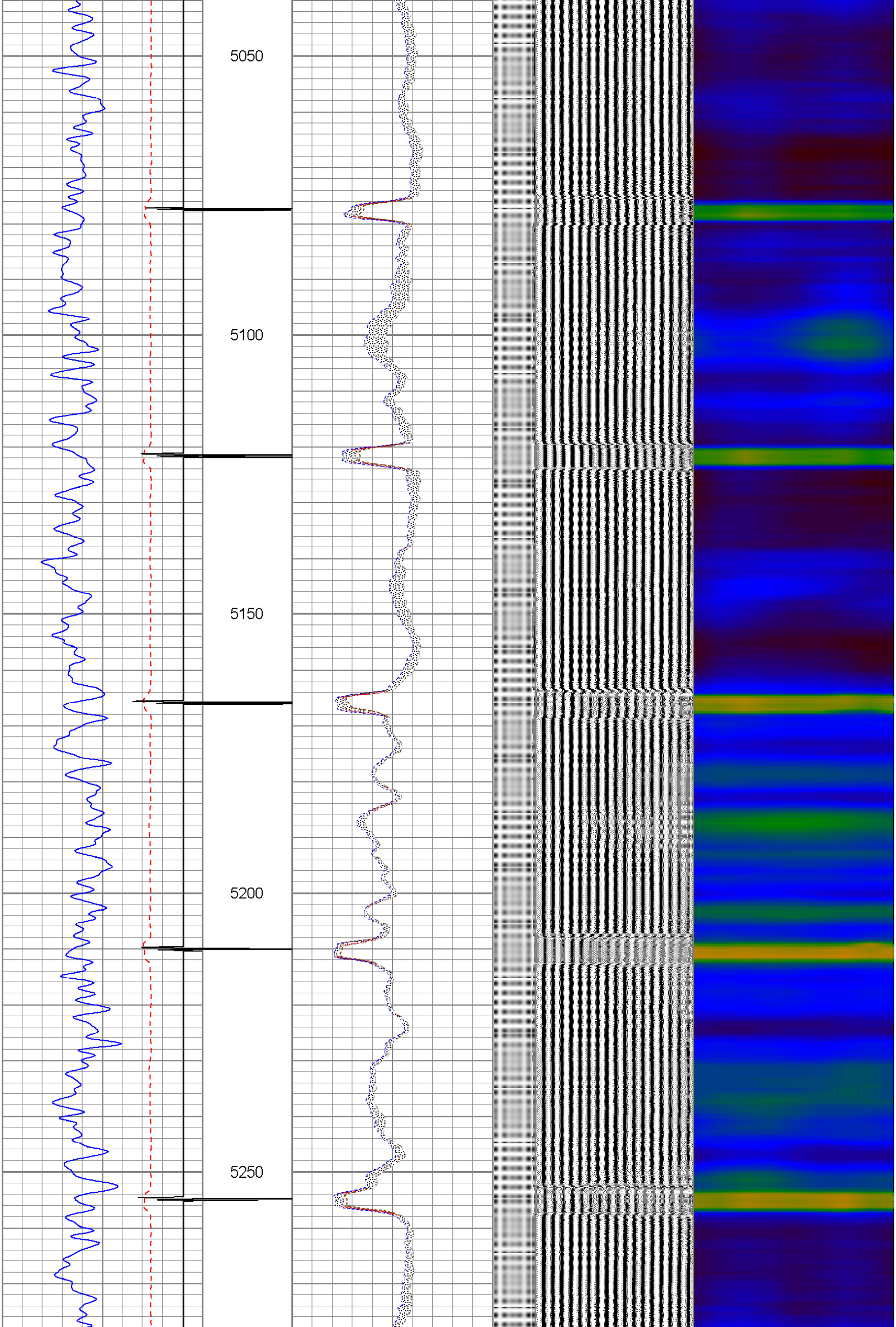
5050
5100
5150
5200
5250

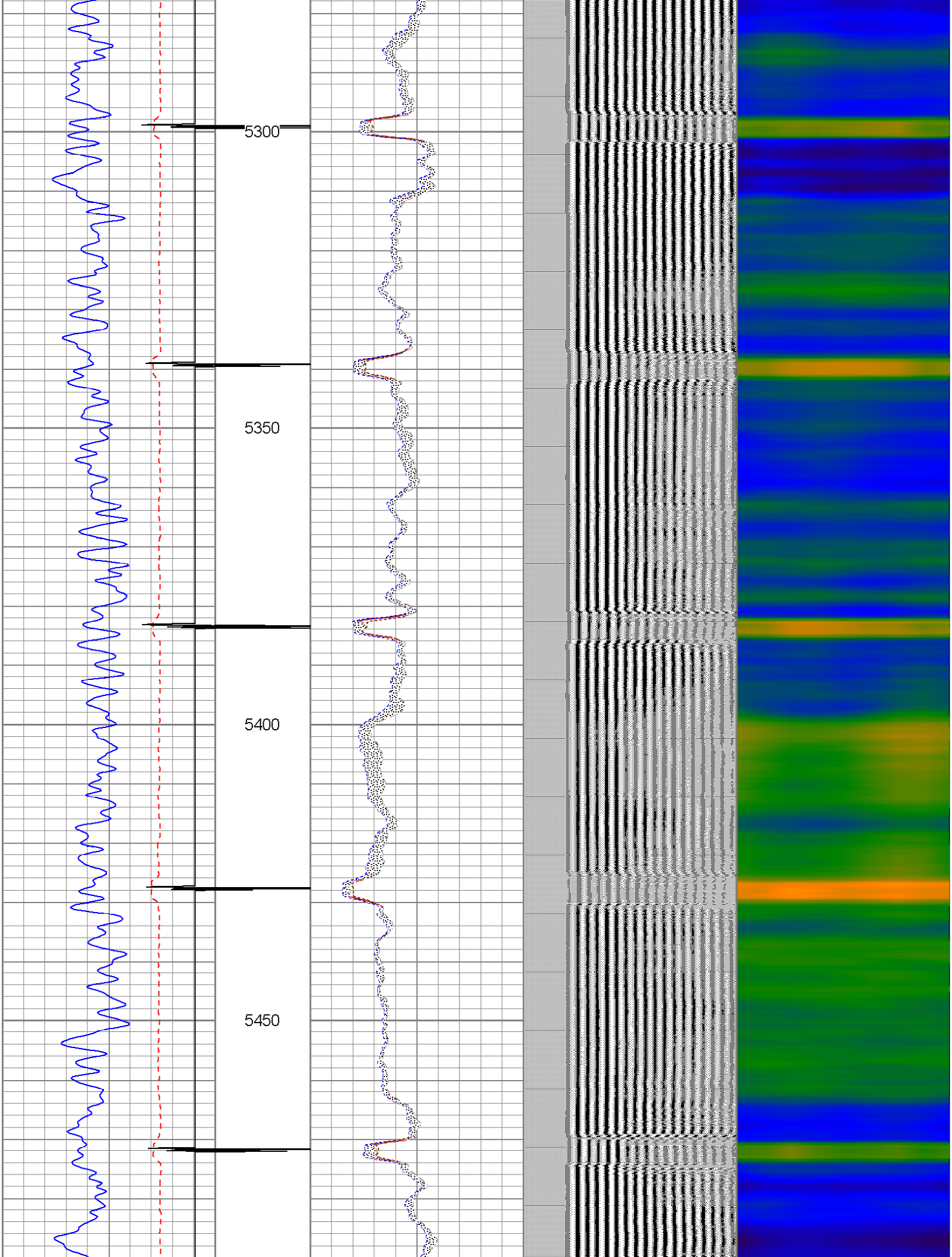
5300
5350
5400
5450

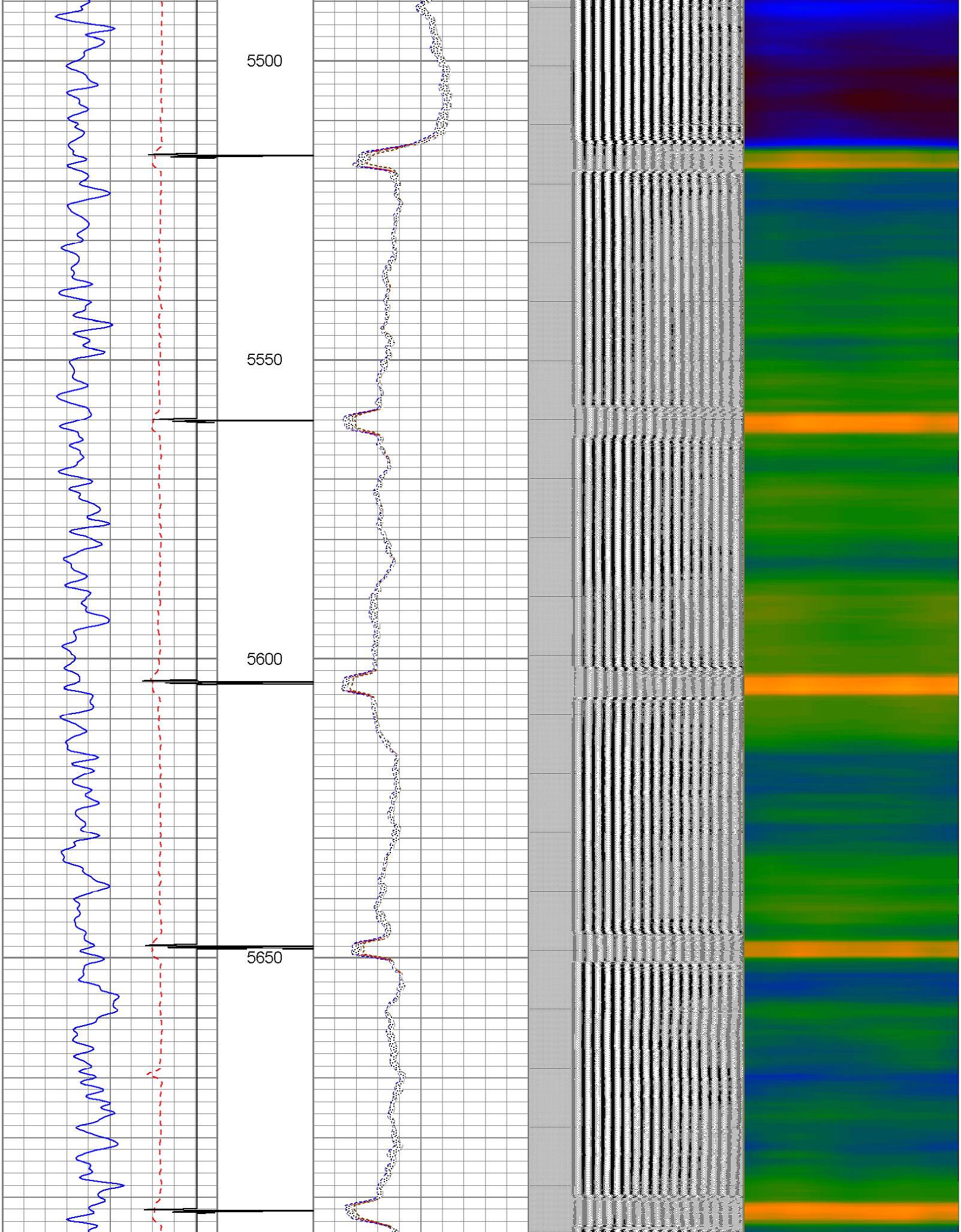
5500
5550
5600
5650

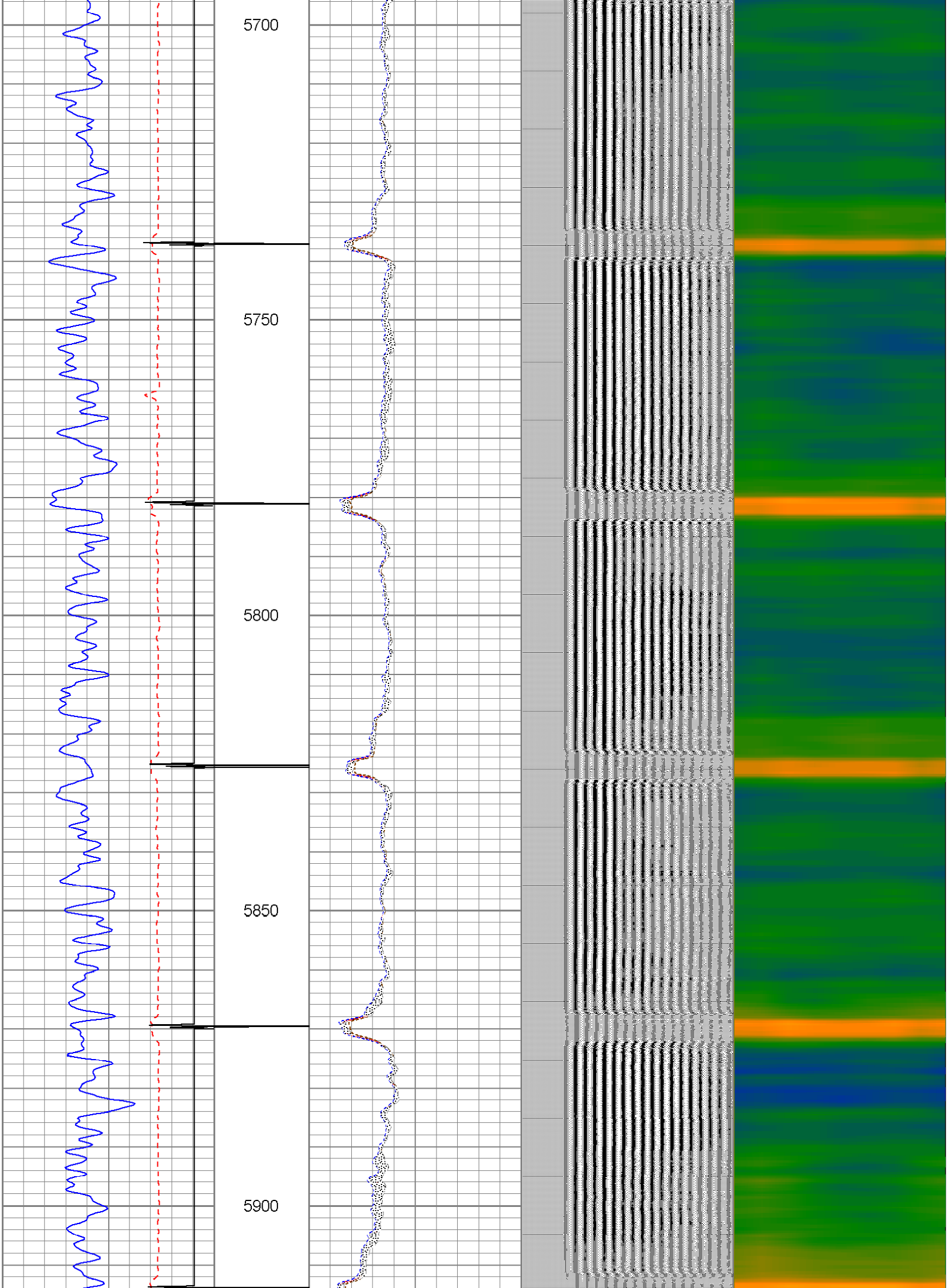
5700
5750
5800
5850
5900

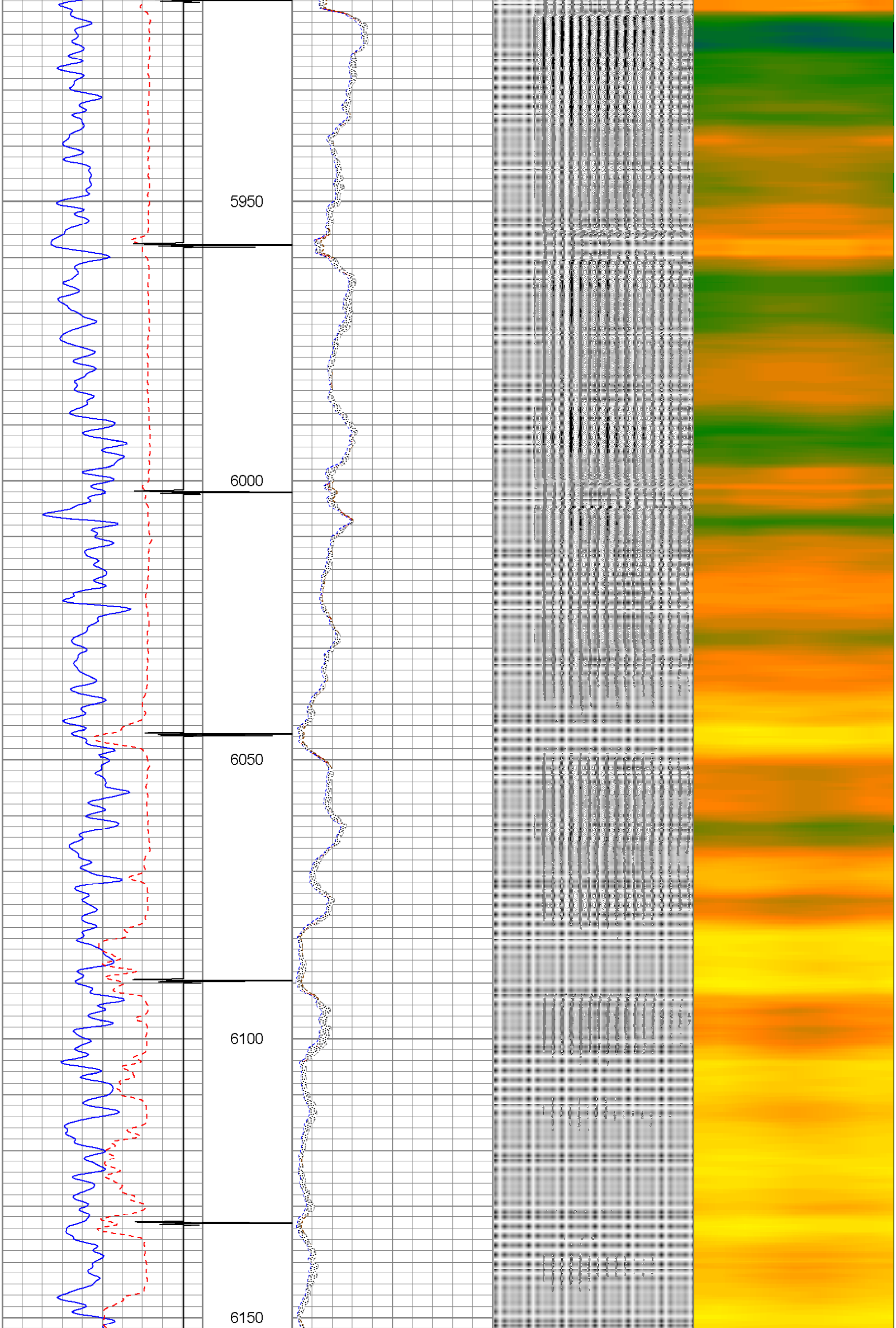
5950
6000
6050
6100
6150

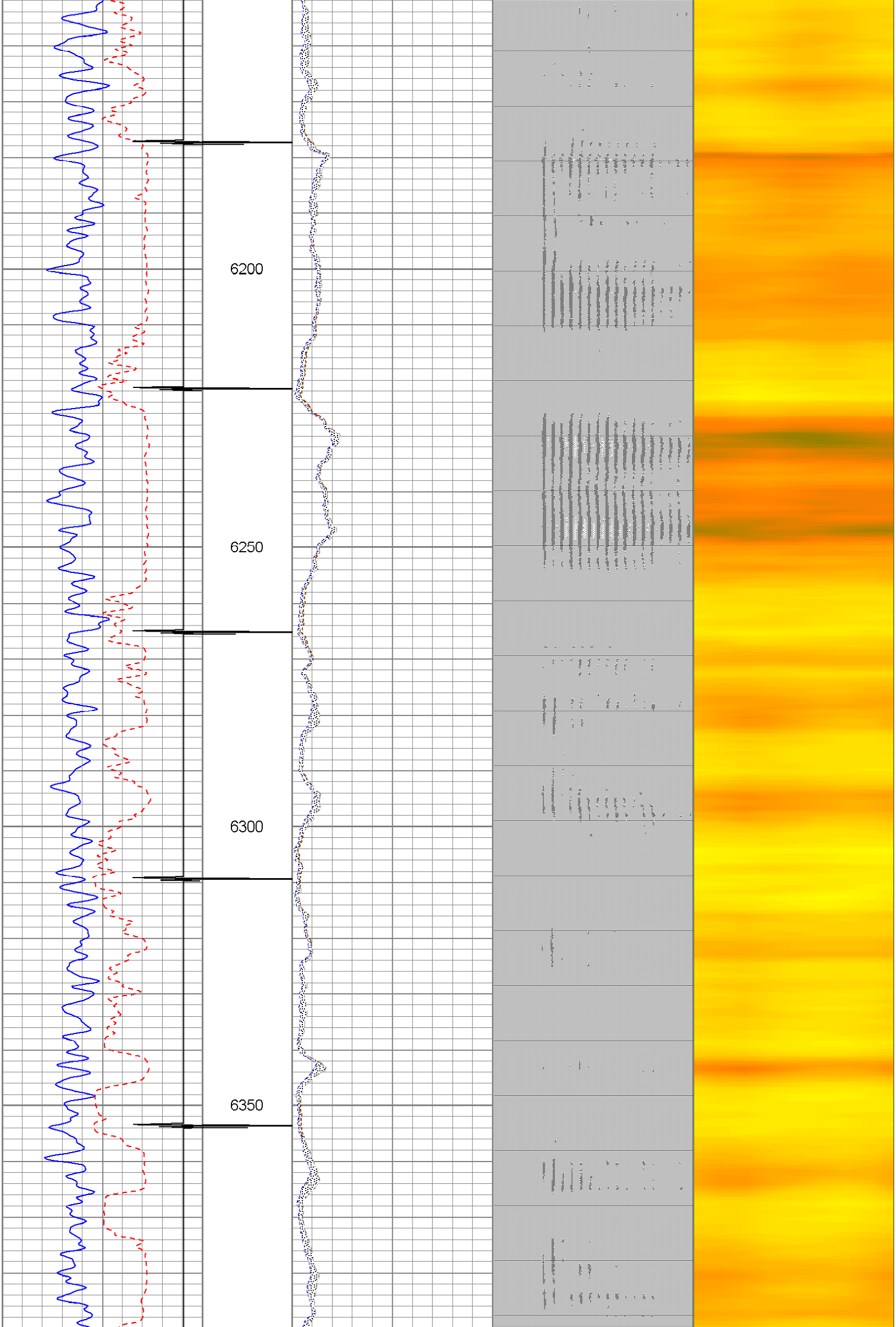
6200
6250
6300
6350

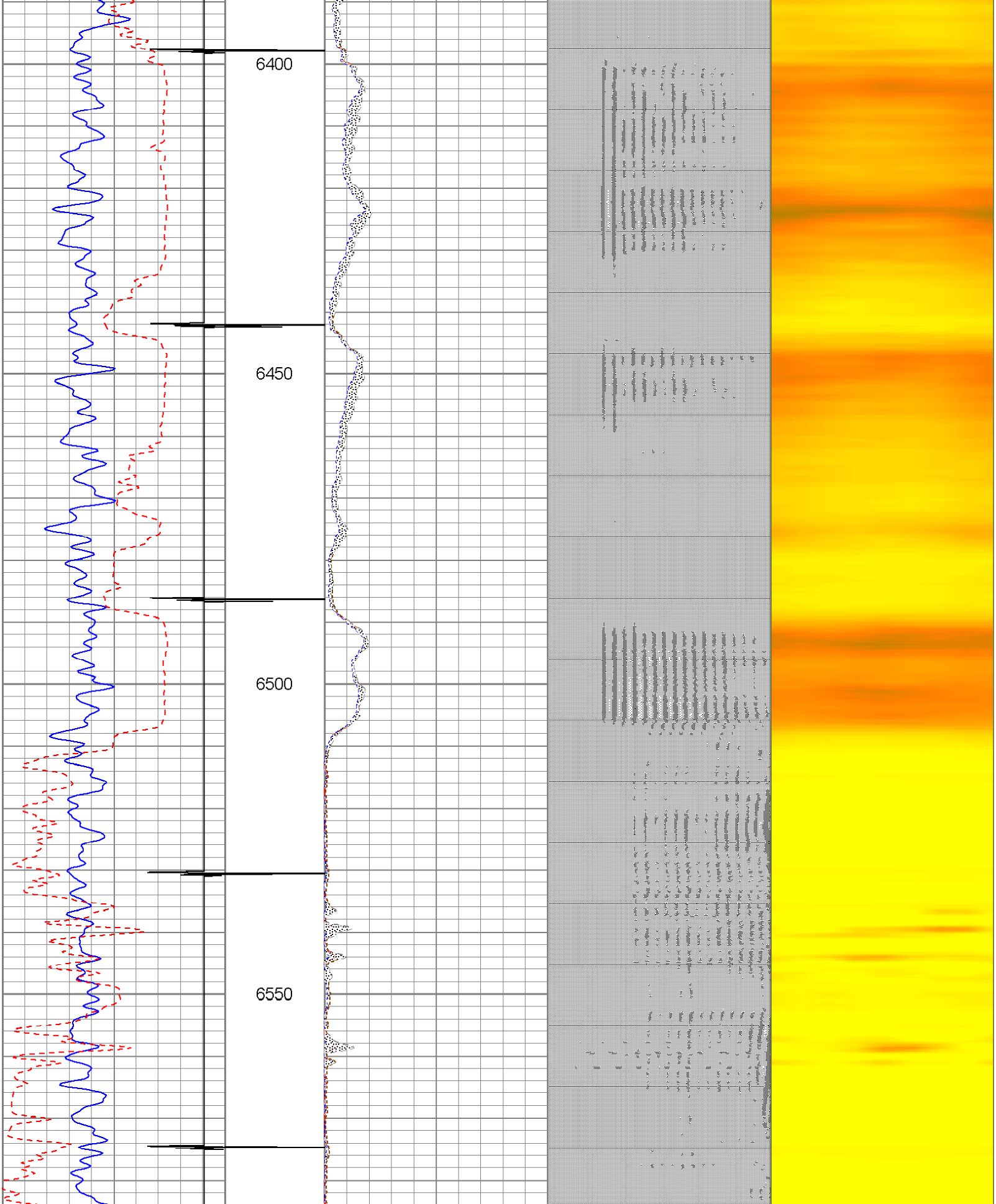
6400
6450
6500
6550

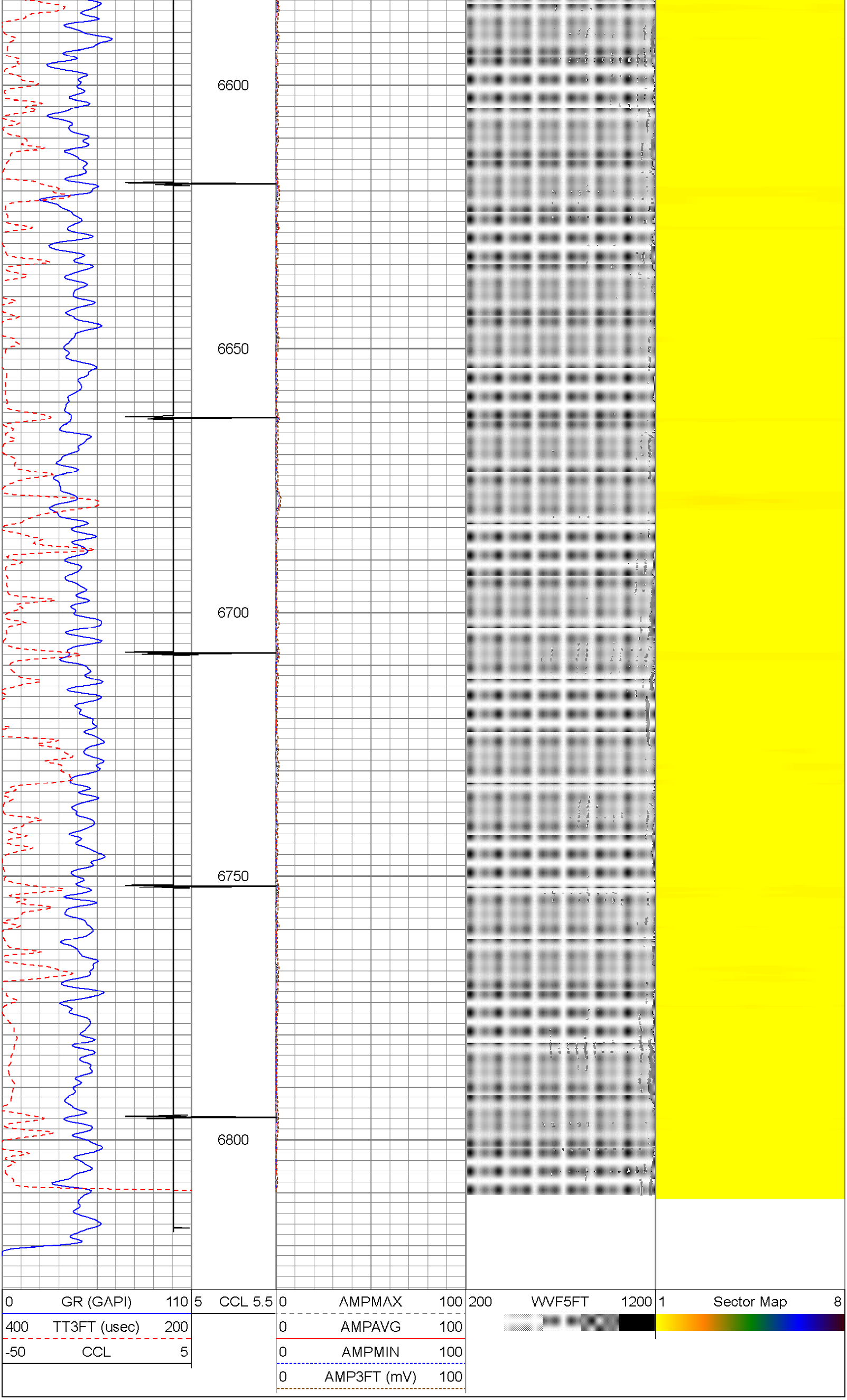
6600
6650
6700
6750
6800
0 GR (GAPI) 110
400 TT3FT (usec) 200
-50 CCL 5
5 CCL 5.5
0 AMPMAX 100
0 AMPAVG 100
0 AMPMIN 100
0 AMP3FT (mV) 100
200 WVF5FT 1200
1 Sector Map 8