

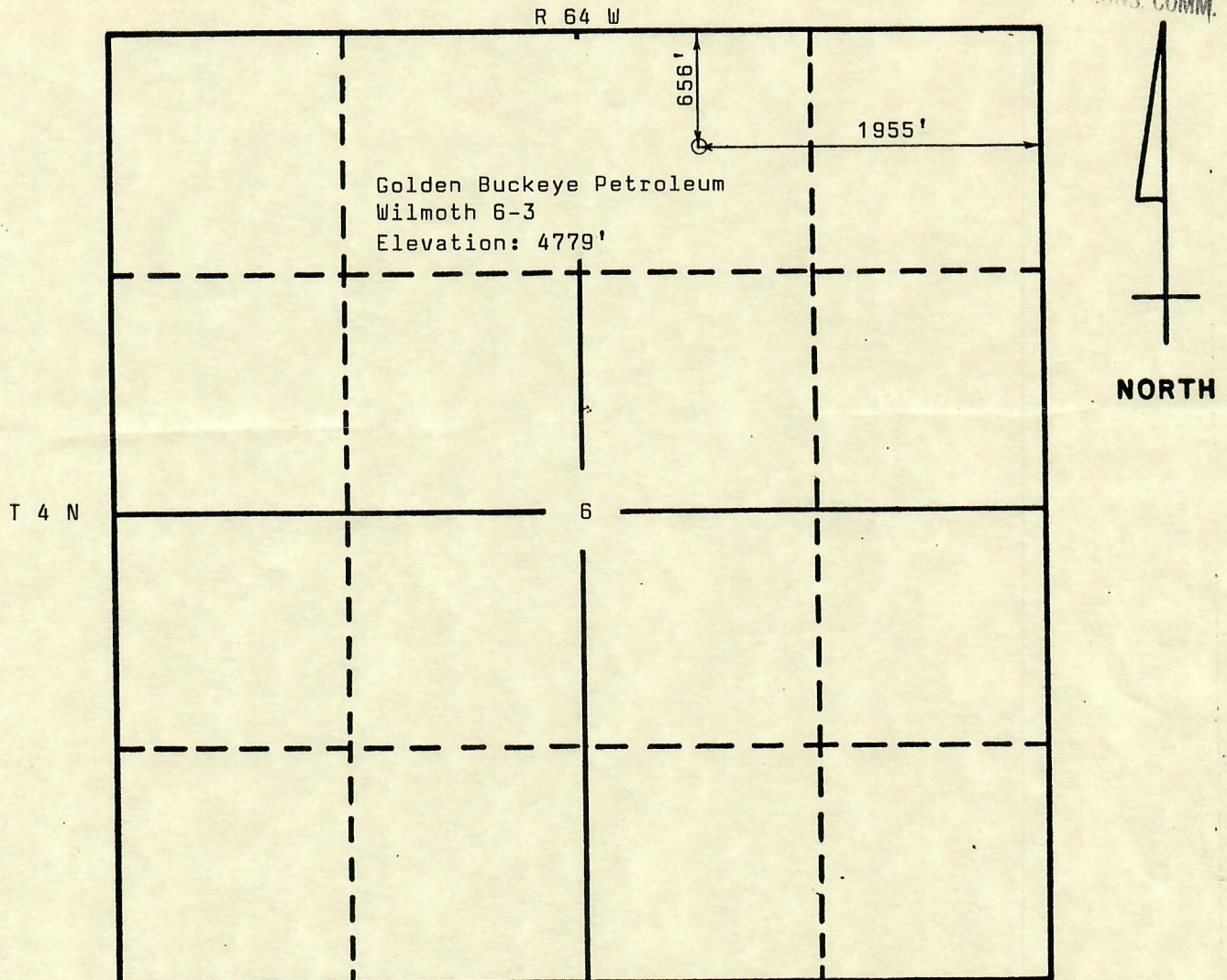


00132349

RECEIVED

SEP 25 1985

COLORADO DEPT. OF CONSERVATION





1"=1000'

Flatirons Surveying, Inc., in accordance with a request from Golden Buckeye Petroleum, has determined the location of the Wilmoth 6-3 to be 656' F_NL and 1955' F_EL, in the NW 1/4 of the NE 1/4 of Section 6, T 4 N, R 64 W, 6th. Principal Meridian, Weld County, Colorado.

Surveyor's Certificate

I, John D. Willey, a R.L.S. in the State of Colorado, do hereby certify that this survey was made under my direct supervision and that this plat represents said survey.


John D. Willey
Colorado L.S. 23528



September 23, 1985
Job No. 85-3927



FLATIRONS SURVEYING
1800 30TH ST., STE. 219
BOULDER, CO 80301
(303) 443-7001