



Extraction\_Ensign 147\_Coyote Trails 33S-20-6N

MD  
5":100'

Company: Extraction Oil & Gas

Well Name: Coyote Trails 33S-20-6N

API: 05-123-45996

County/Parish: Weld

State: Colorado

Country: USA

Job number: 00144EX-CO

Field: Wattenberg

Rig Id: Ensign #147

Survey Company: Atlas Drilling Services

Day MWD Elias Bradach

Night MWD Kevin Hursh

Log measurements: Gamma, ROP

Depth measured from: KB ft

Maximum temperature: 265

Depth

Start: 0 ft

End: 17,961 ft

Date

02/05/2019

2/11/2019

Casing Depth Size

Surface: 1,625 ft 9,625"

Intermediate:

Mud Type: OBM

Density: 10.3

Viscosity: 68

Rm: N/A Rmf: N/A Rmc: N/A

Elevations

KB: 28

GL: 5270

DF: 5298

Run Bit Size

Gamma

Offsets

Survey

Start

End

Dates

Start

End

1 13.5"

2 8.50"

3 8.5"

4

5

6

74.00 ft

36.70 ft

61.00 ft

61.00 ft

1,625 ft

8,109 ft

0 ft

1,625 ft

8,109 ft

17,961 ft

02/05/2019 23:00

02/07/2019 05:30

02/06/2019 04:00

02/08/2019 21:30

02/08/2019 22:00

02/11/2019 1:36

Float:1,563' Shoe:1,601' KOP:7,368' LP:8,520' TD:17,961'

Atlas Drilling Services uses its best efforts to provide its customers with accurate information and interpretations in conjunction with services performed but will not be held liable or responsible for the accuracy of such information or interpretation.

MD

ROP  
ft/hr

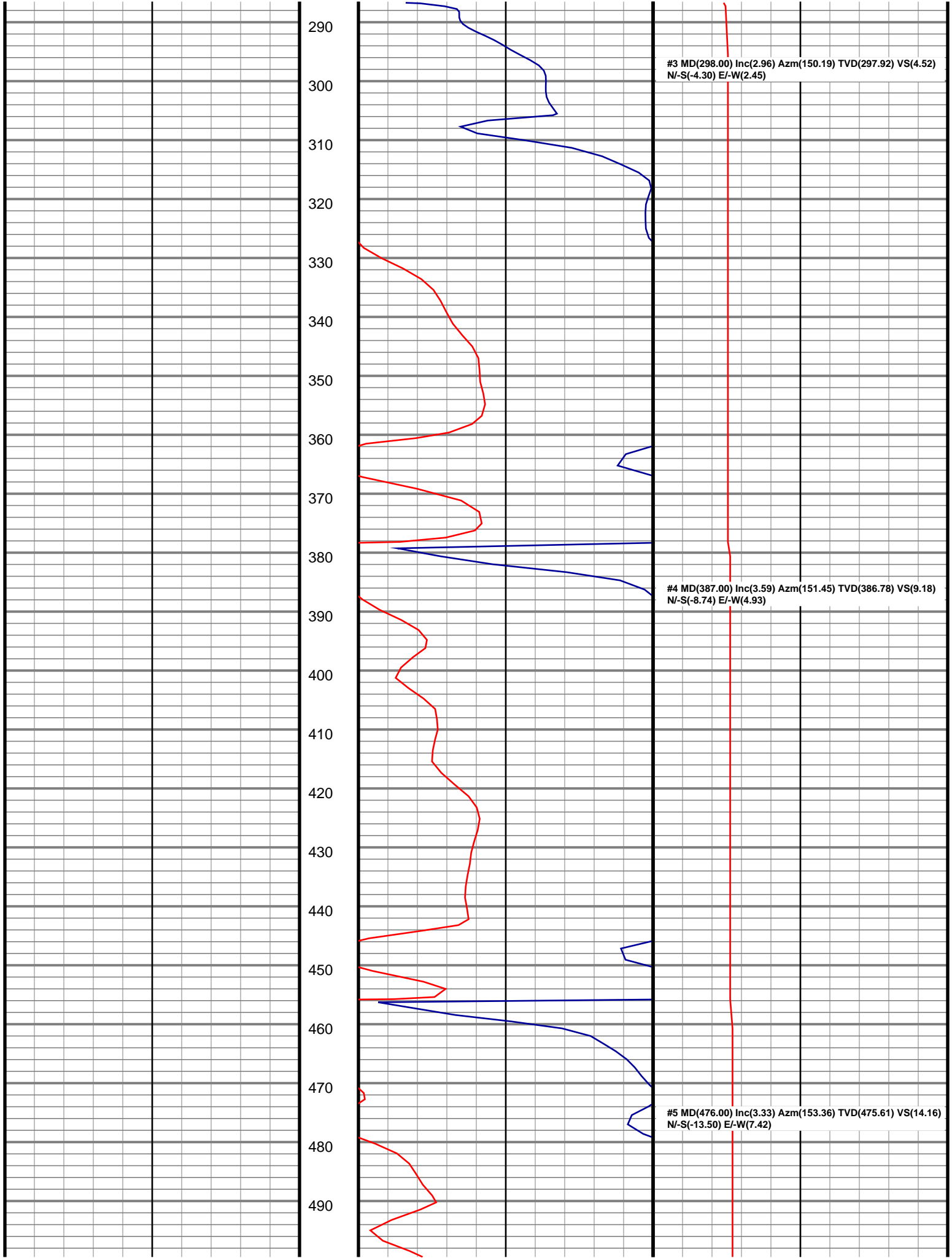
Temperature  
degF

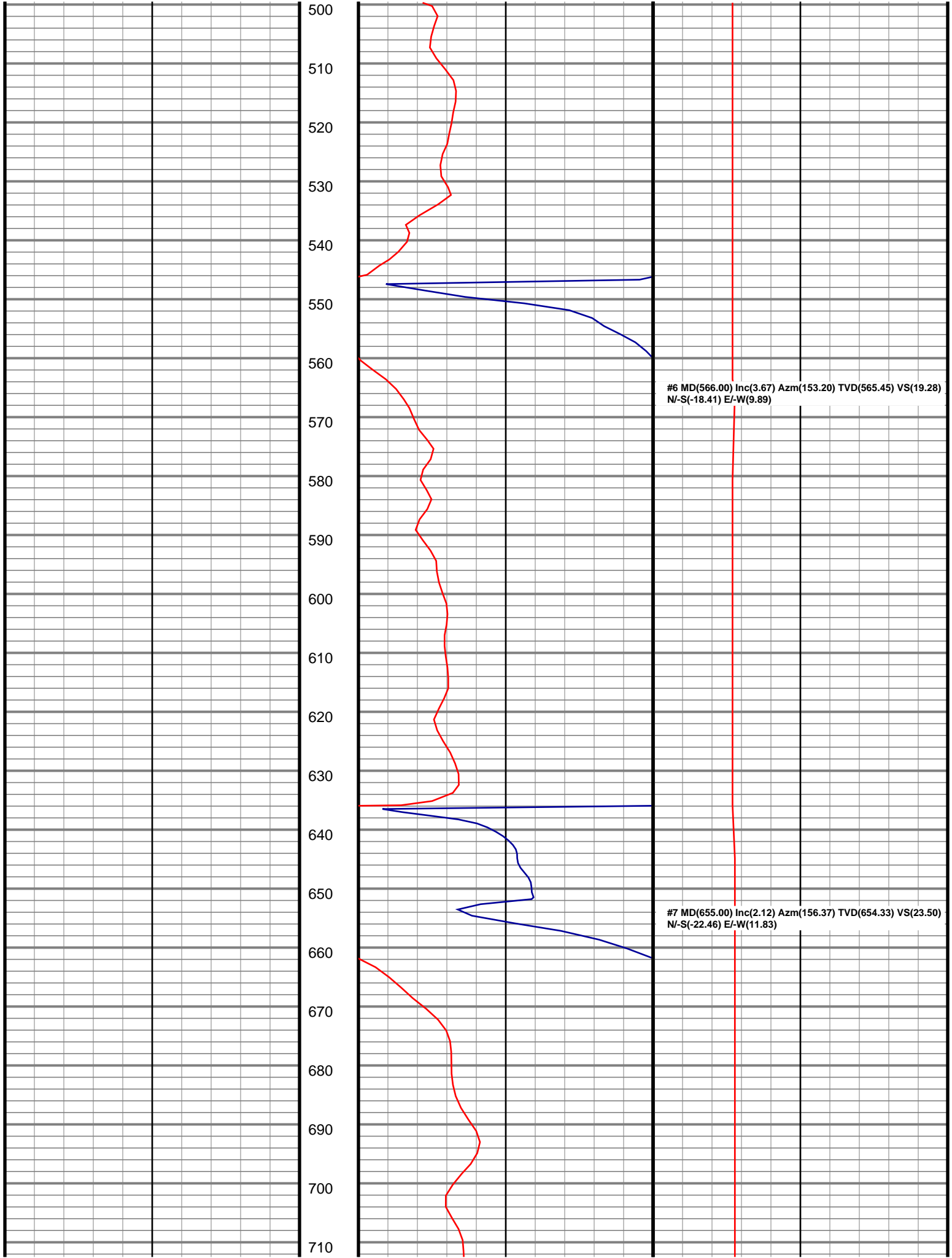
#0 MD(0.00) Inc(0.00) Azm(0.00) TVD(0.00) VS(0.00)  
N-S(0.00) E-W(0.00)

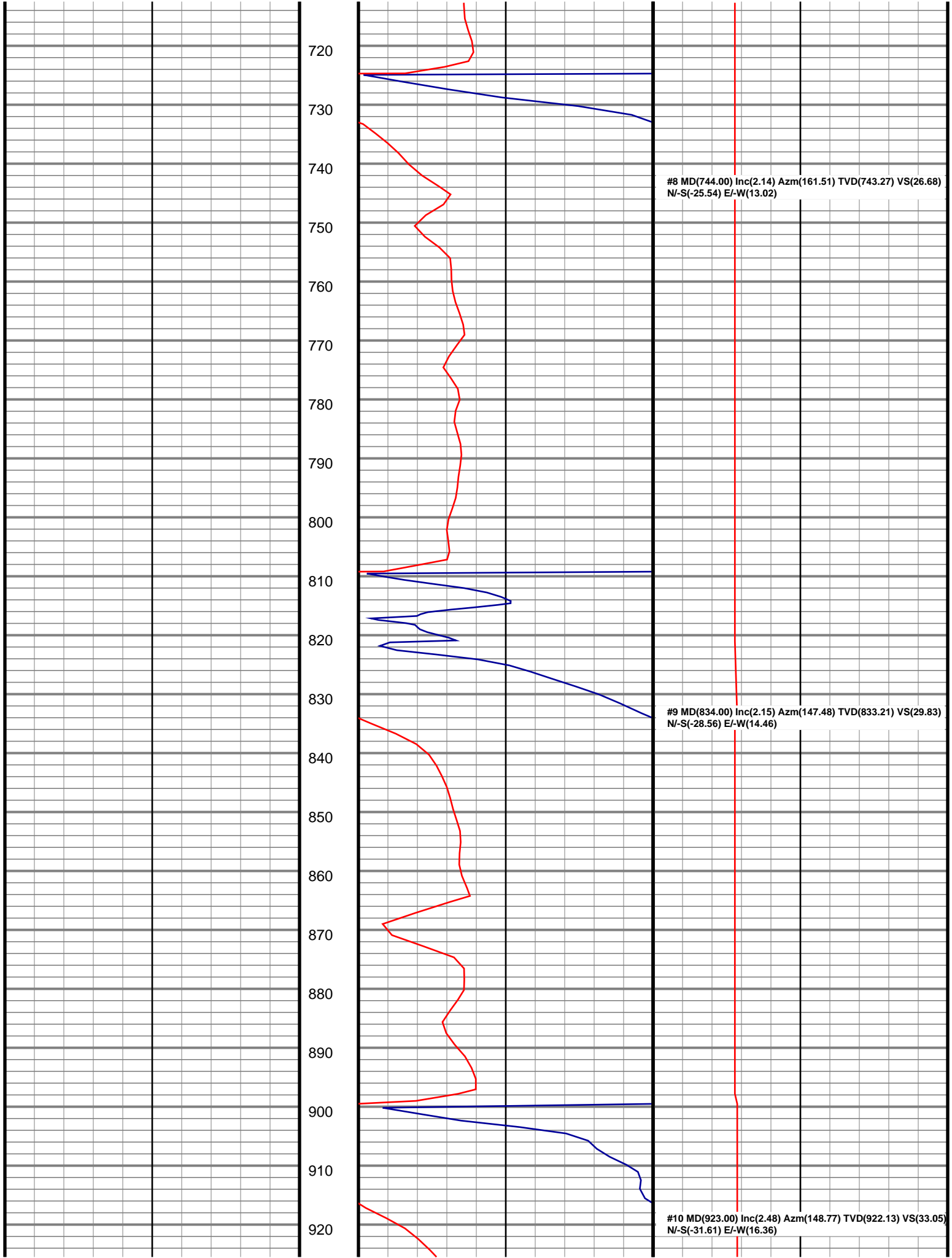
80  
90  
100  
110  
120  
130  
140  
150  
160  
170  
180  
190  
200  
210  
220  
230  
240  
250  
260  
270  
280

#1 MD(117.00) Inc(0.31) Azm(130.13) TVD(117.00) VS(0.23)  
N/-S(-0.20) E/-W(0.24)

#2 MD(207.00) Inc(1.32) Azm(155.72) TVD(206.99) VS(1.38)  
N/-S(-1.31) E/-W(0.85)







930

940

950

960

970

980

990

1000

1010

1020

1030

1040

1050

1060

1070

1080

1090

1100

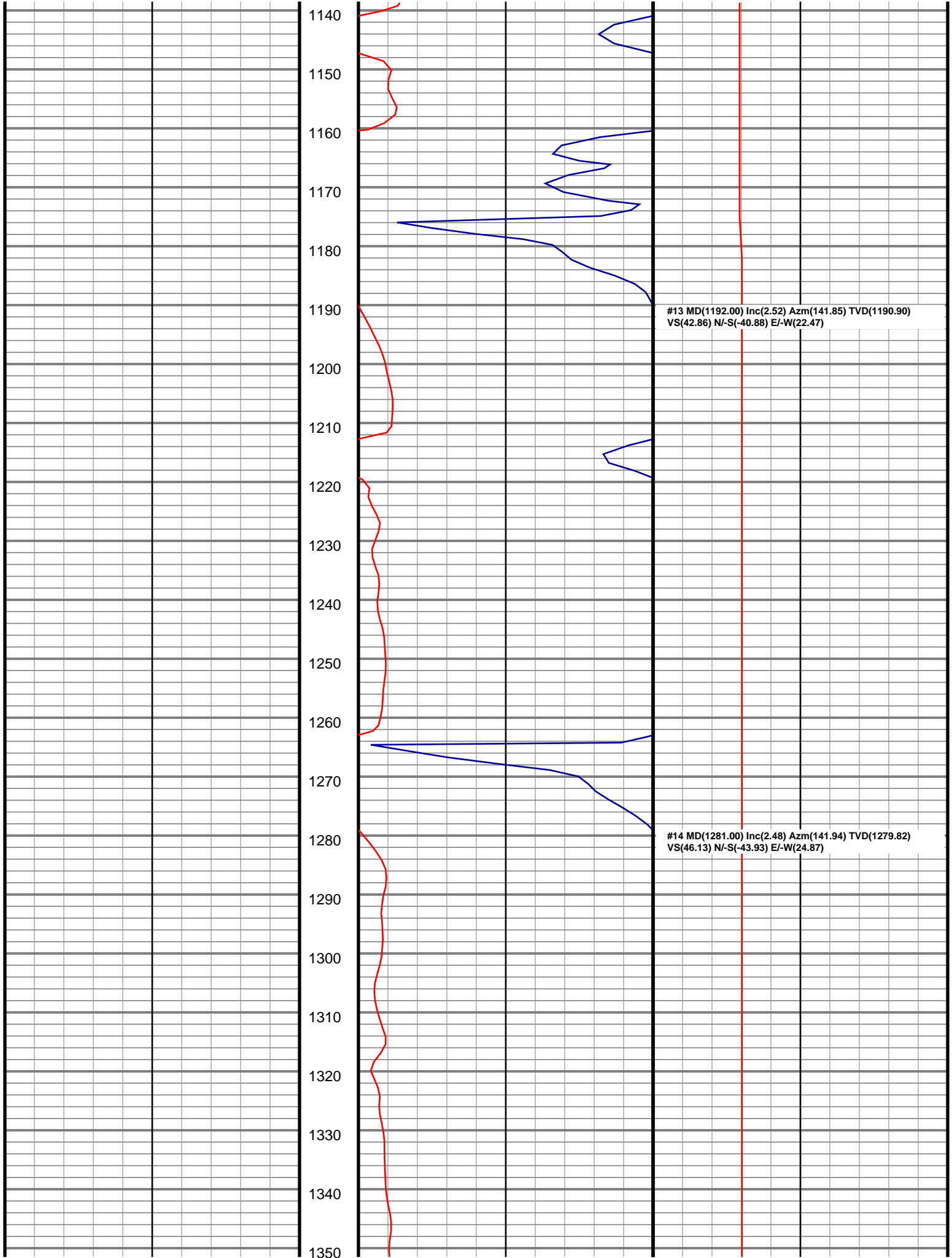
1110

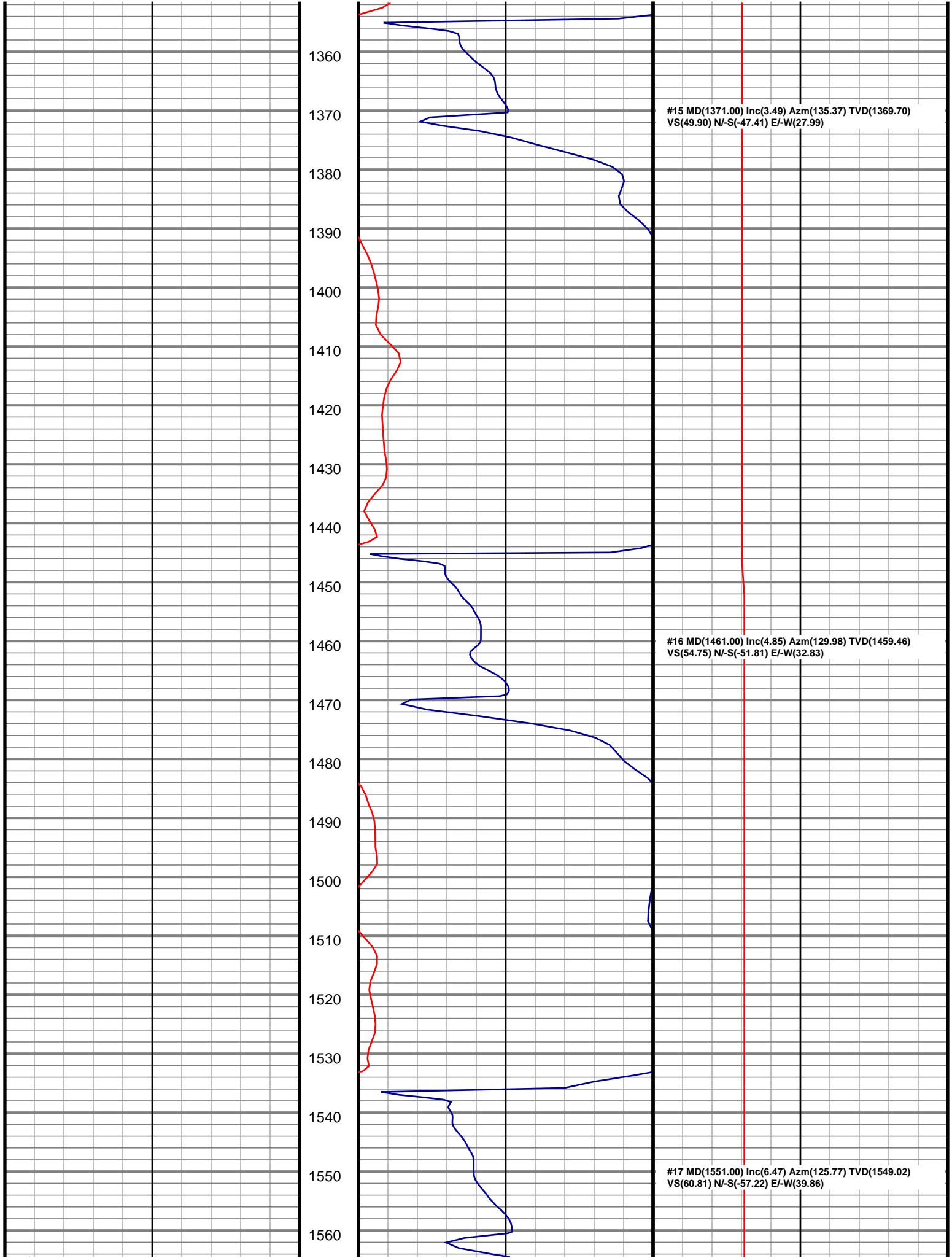
1120

1130

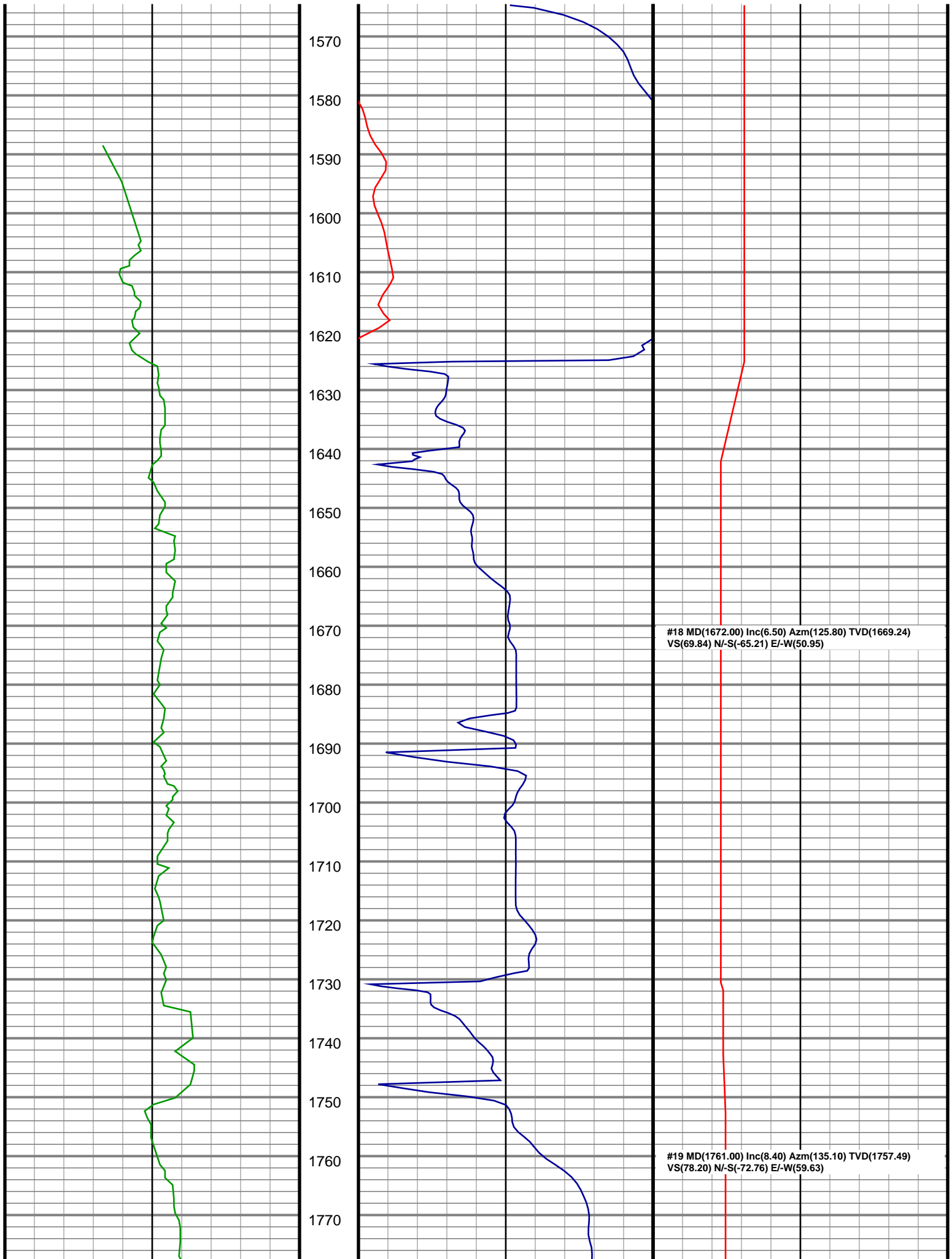
#11 MD(1013.00) Inc(2.35) Azm(147.78) TVD(1012.05)  
VS(36.45) N/-S(-34.84) E/-W(18.35)

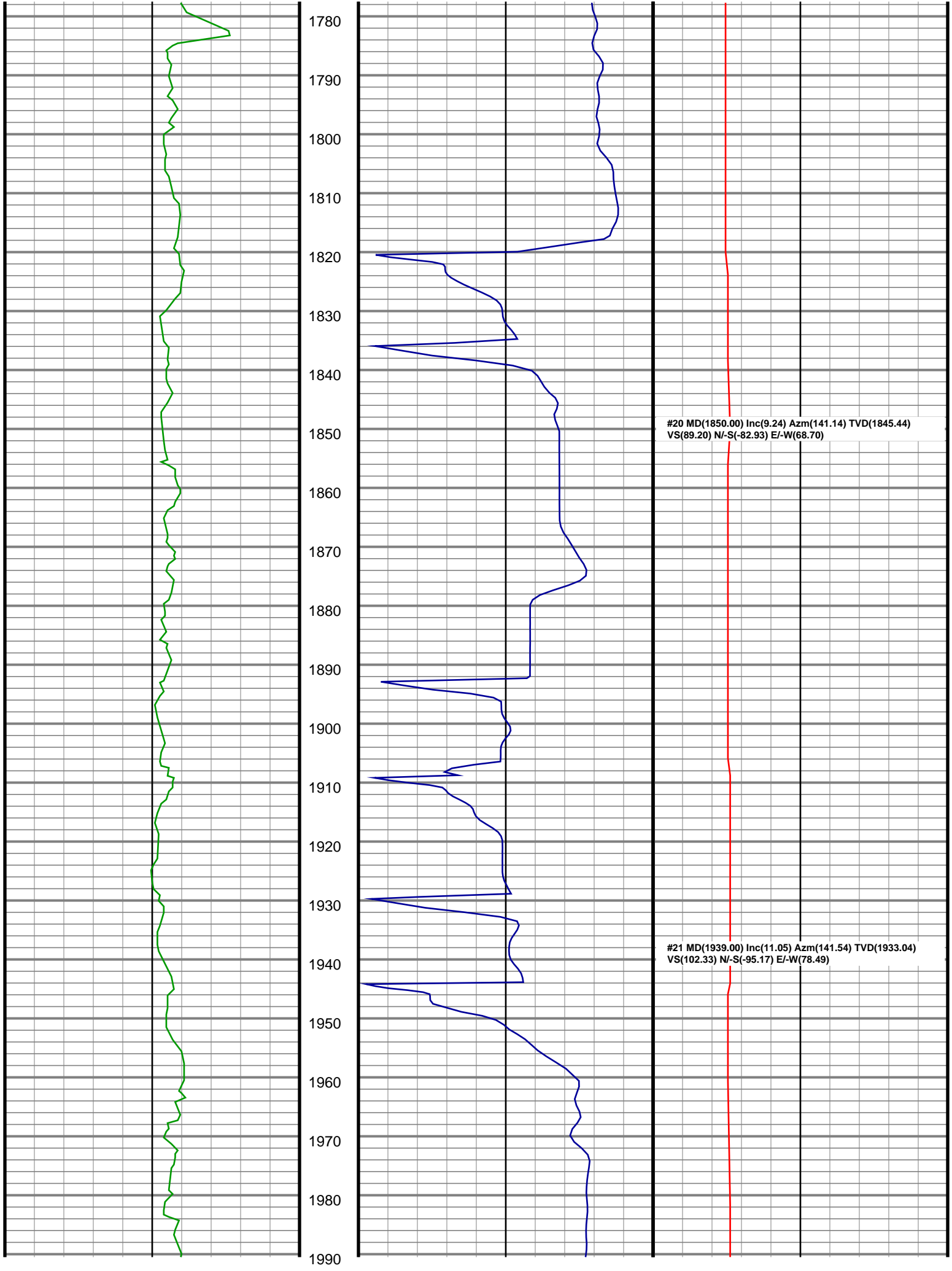
#12 MD(1102.00) Inc(2.25) Azm(146.73) TVD(1100.98)  
VS(39.63) N/-S(-37.84) E/-W(20.28)

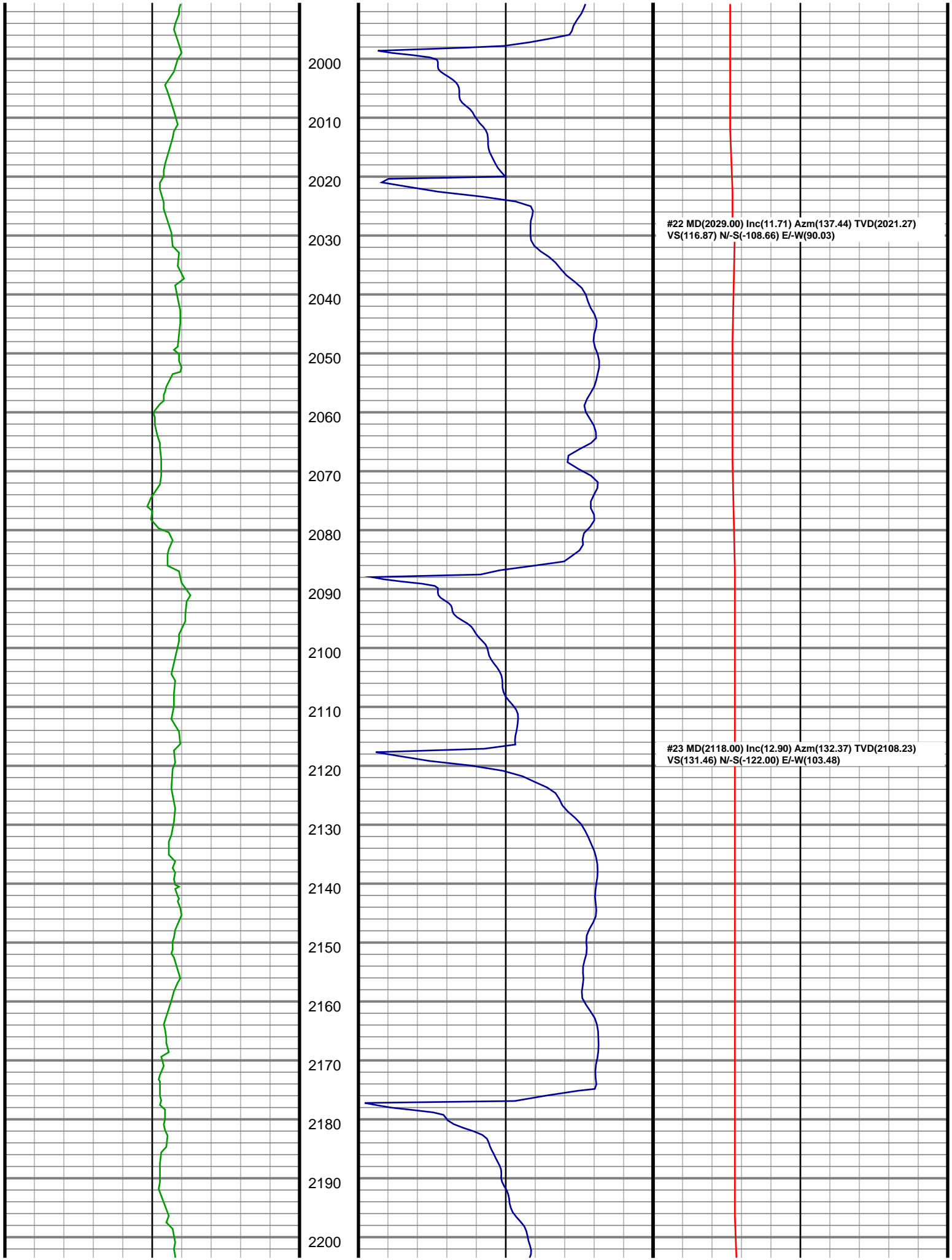


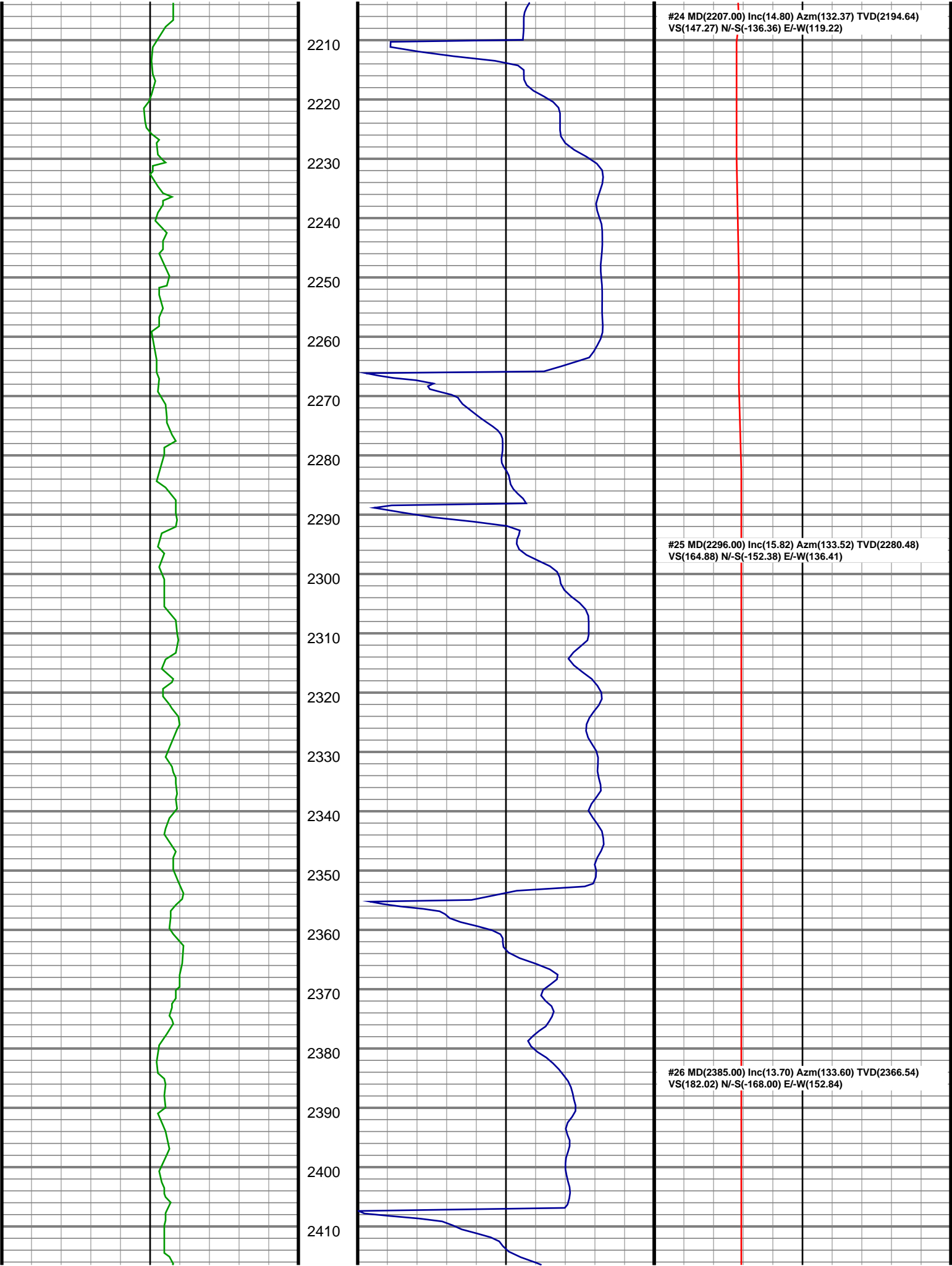


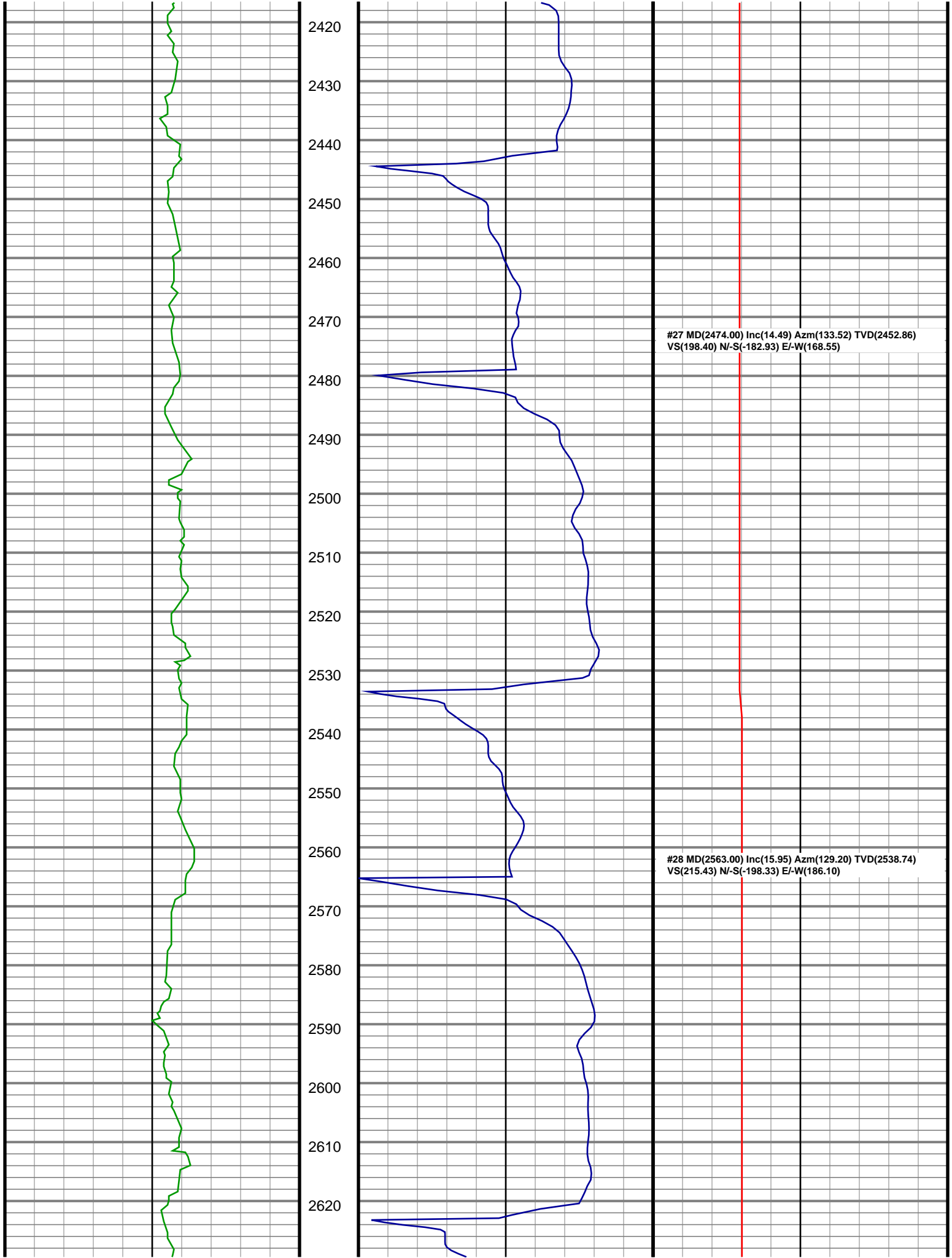


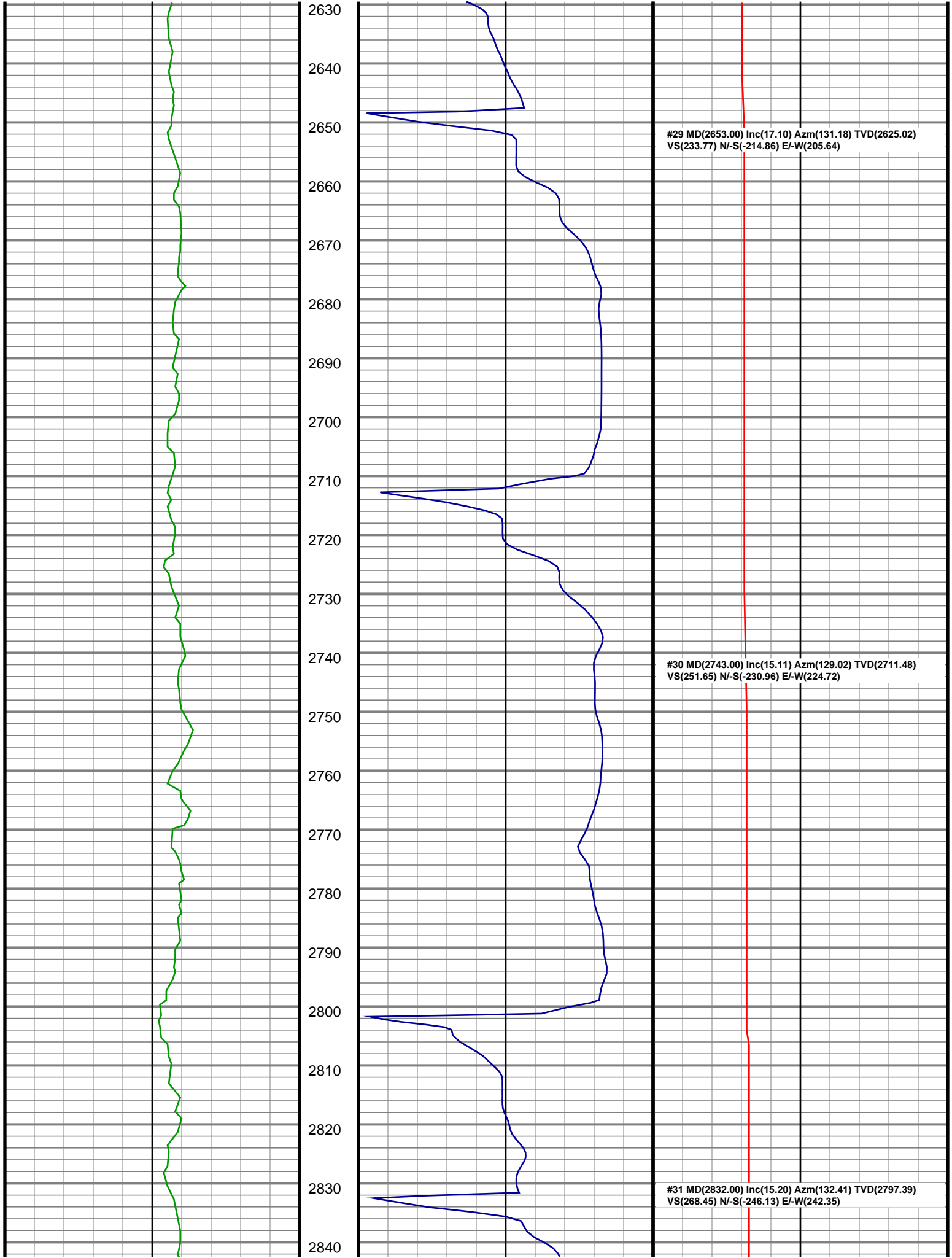


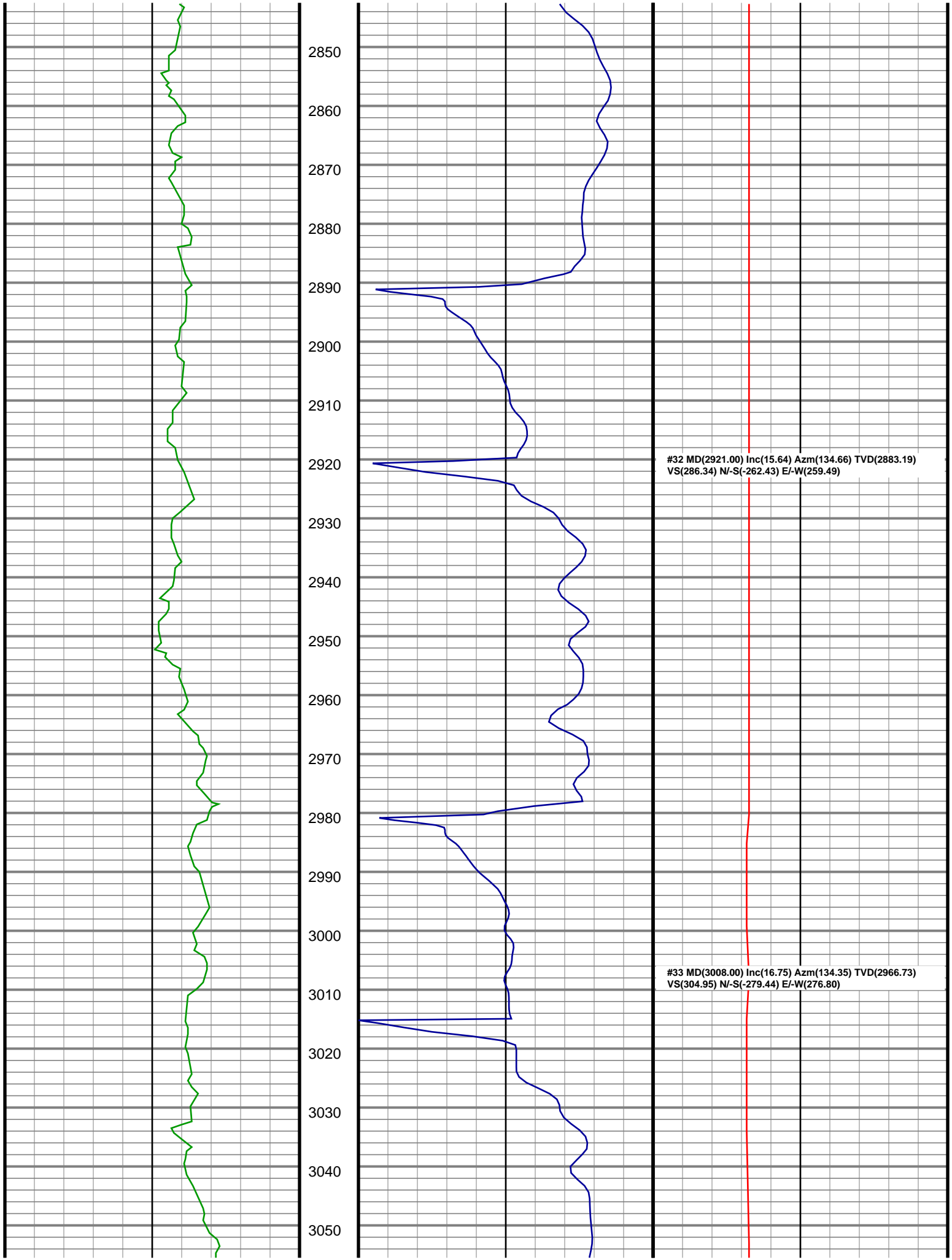


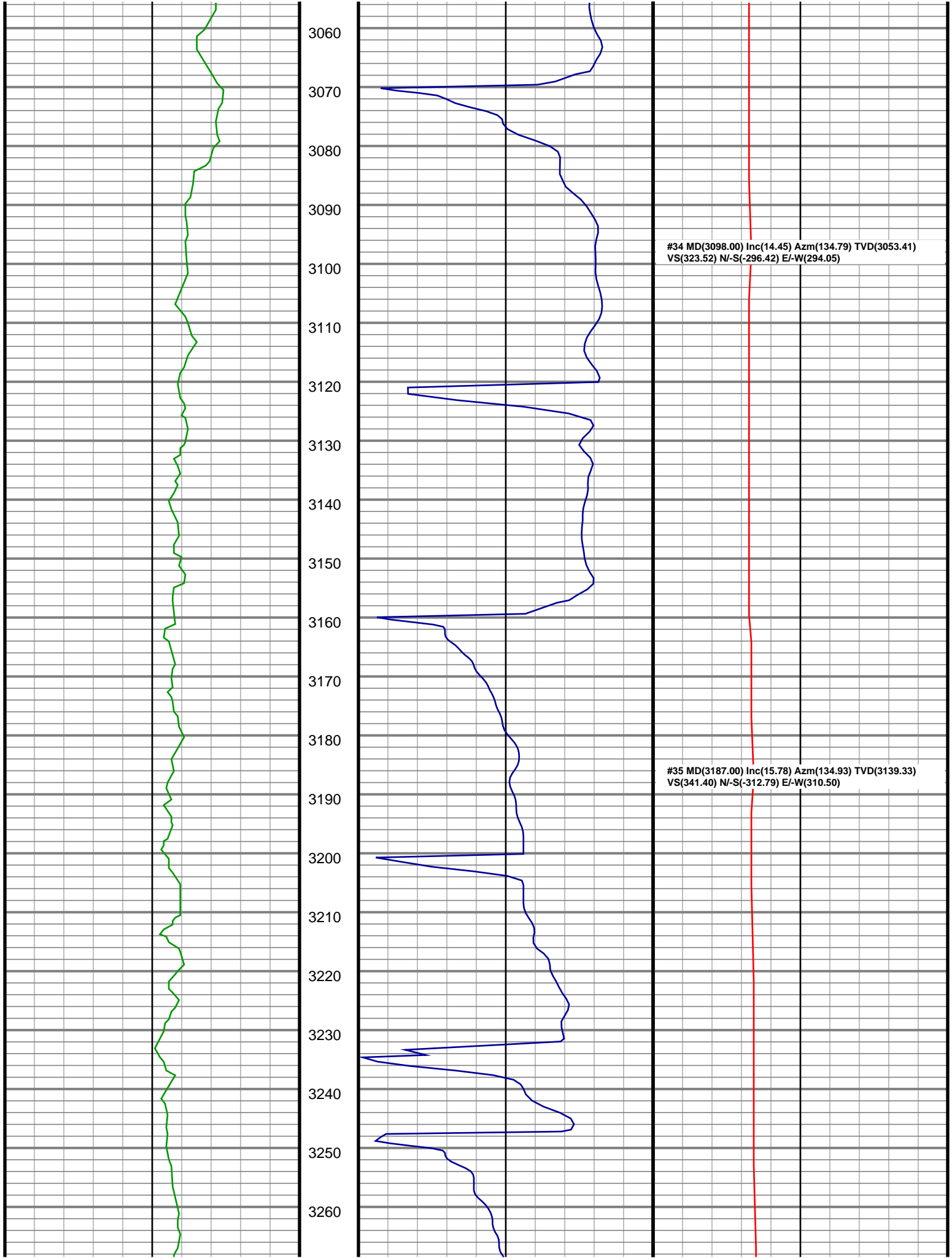




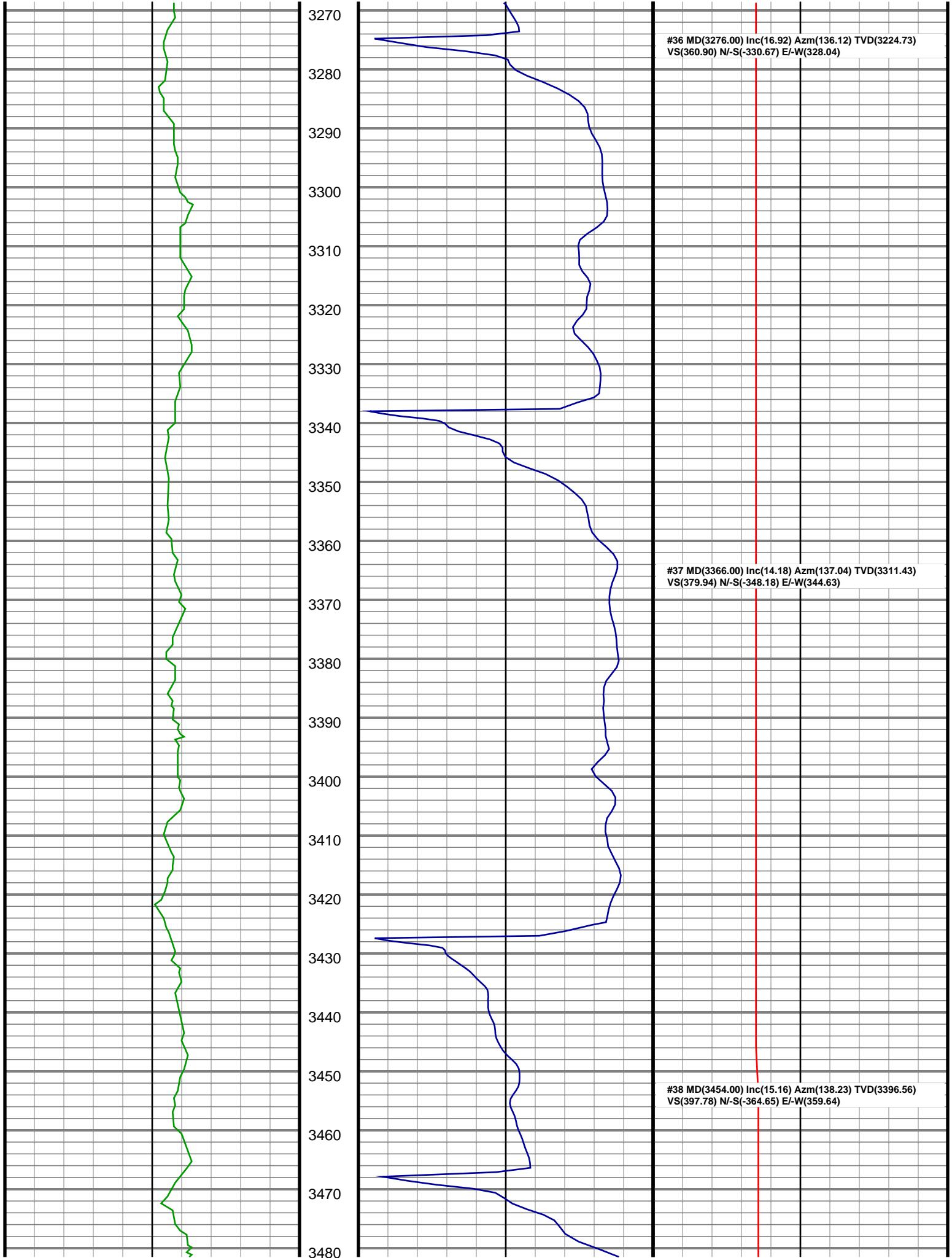


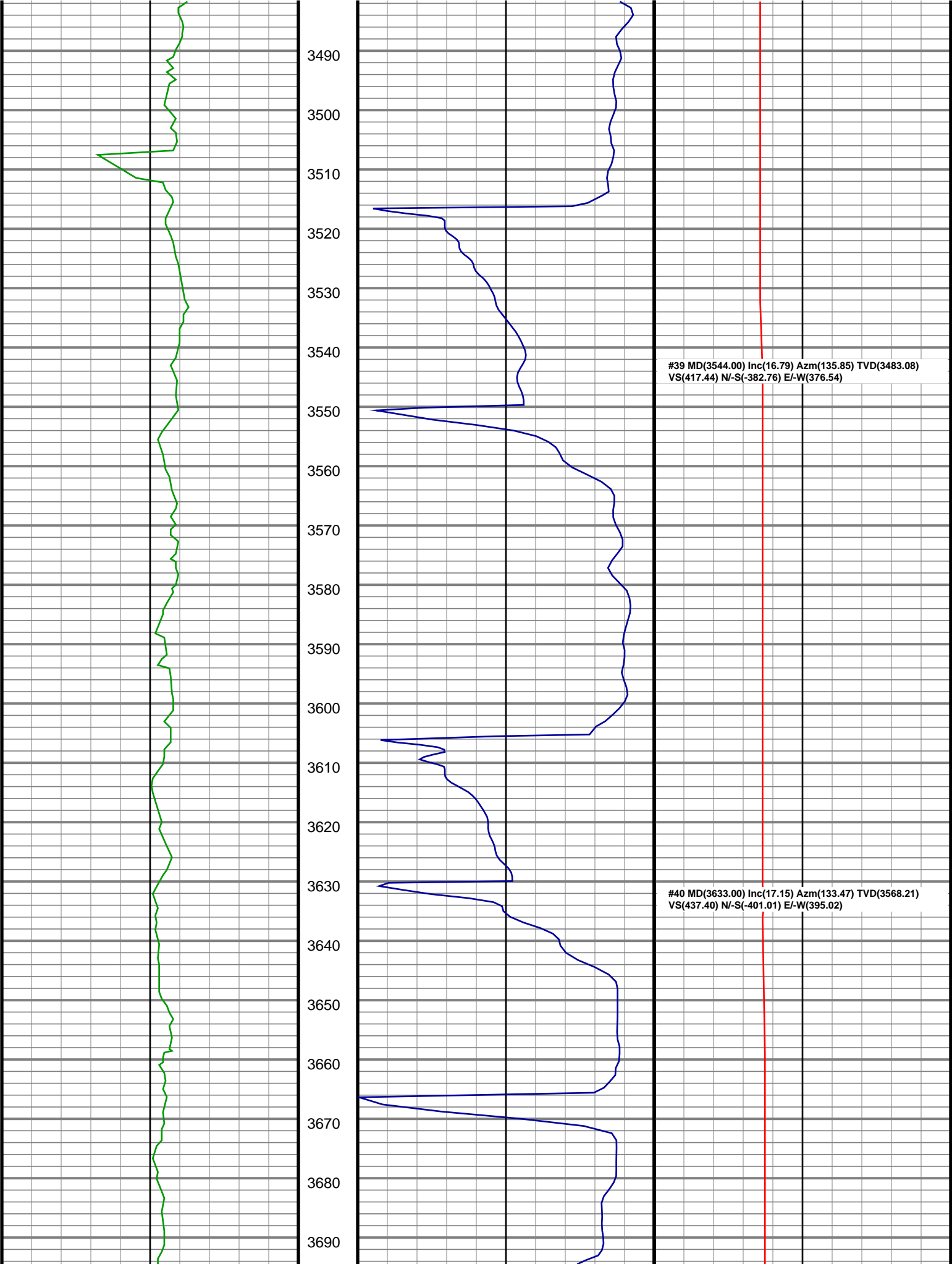


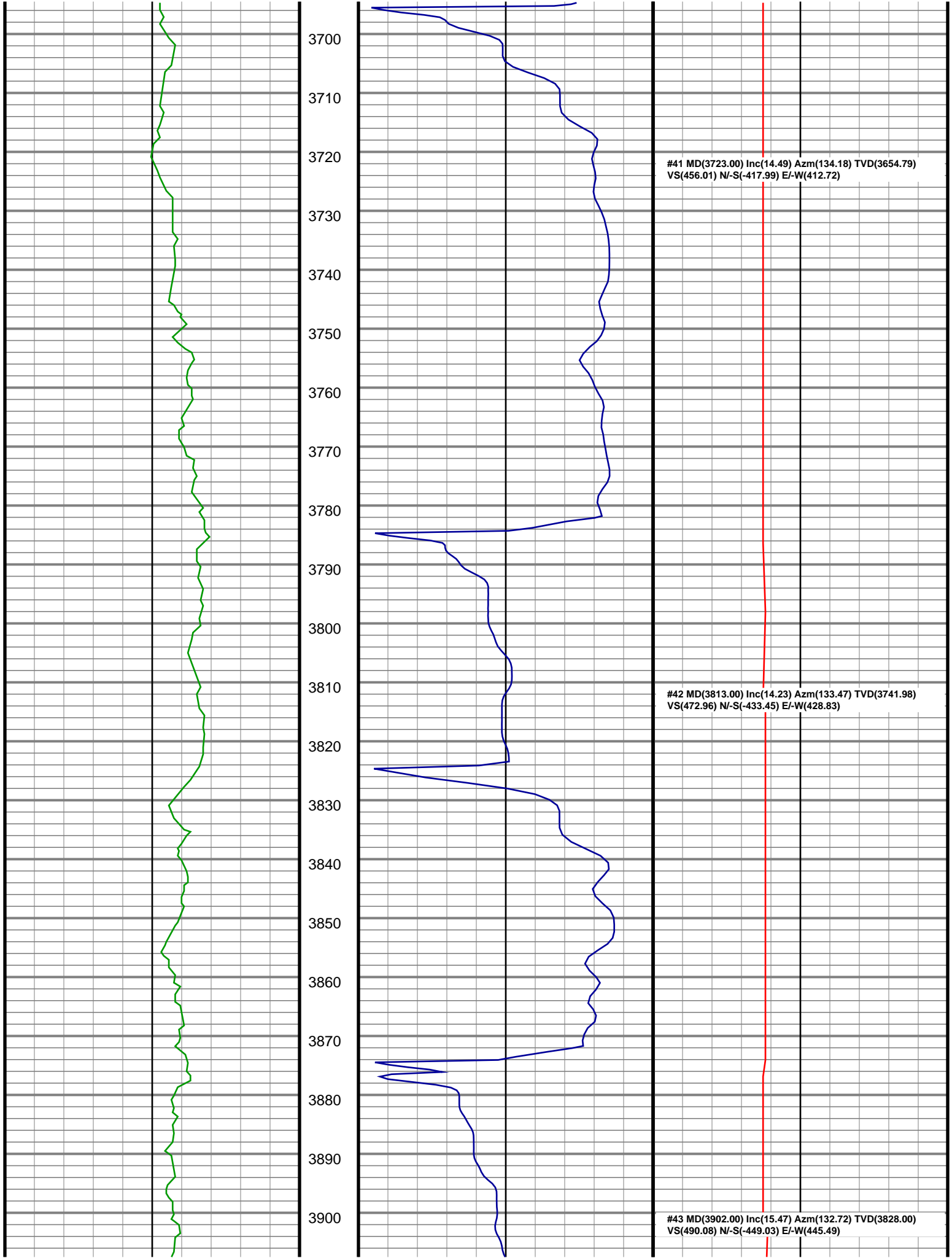


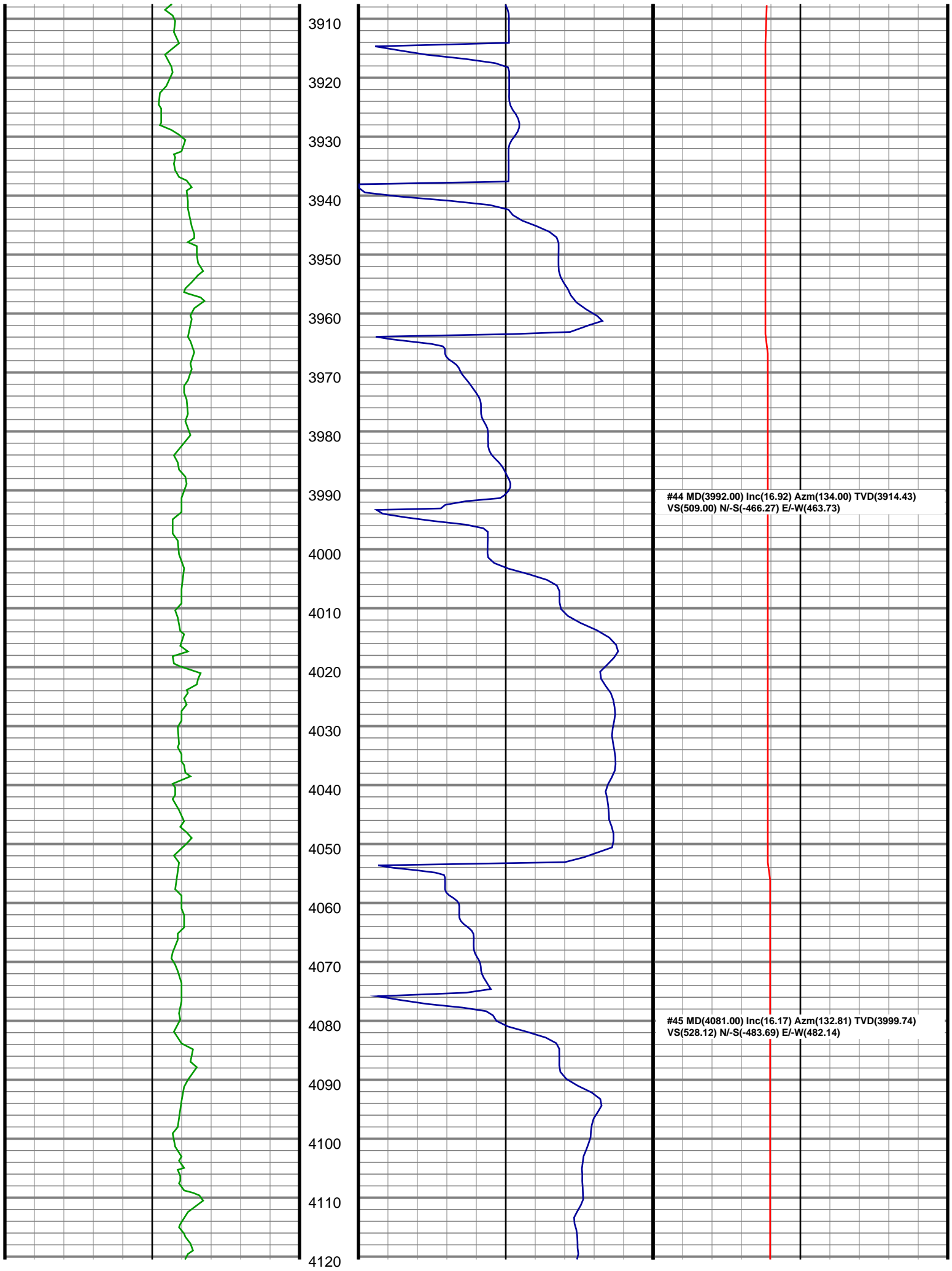


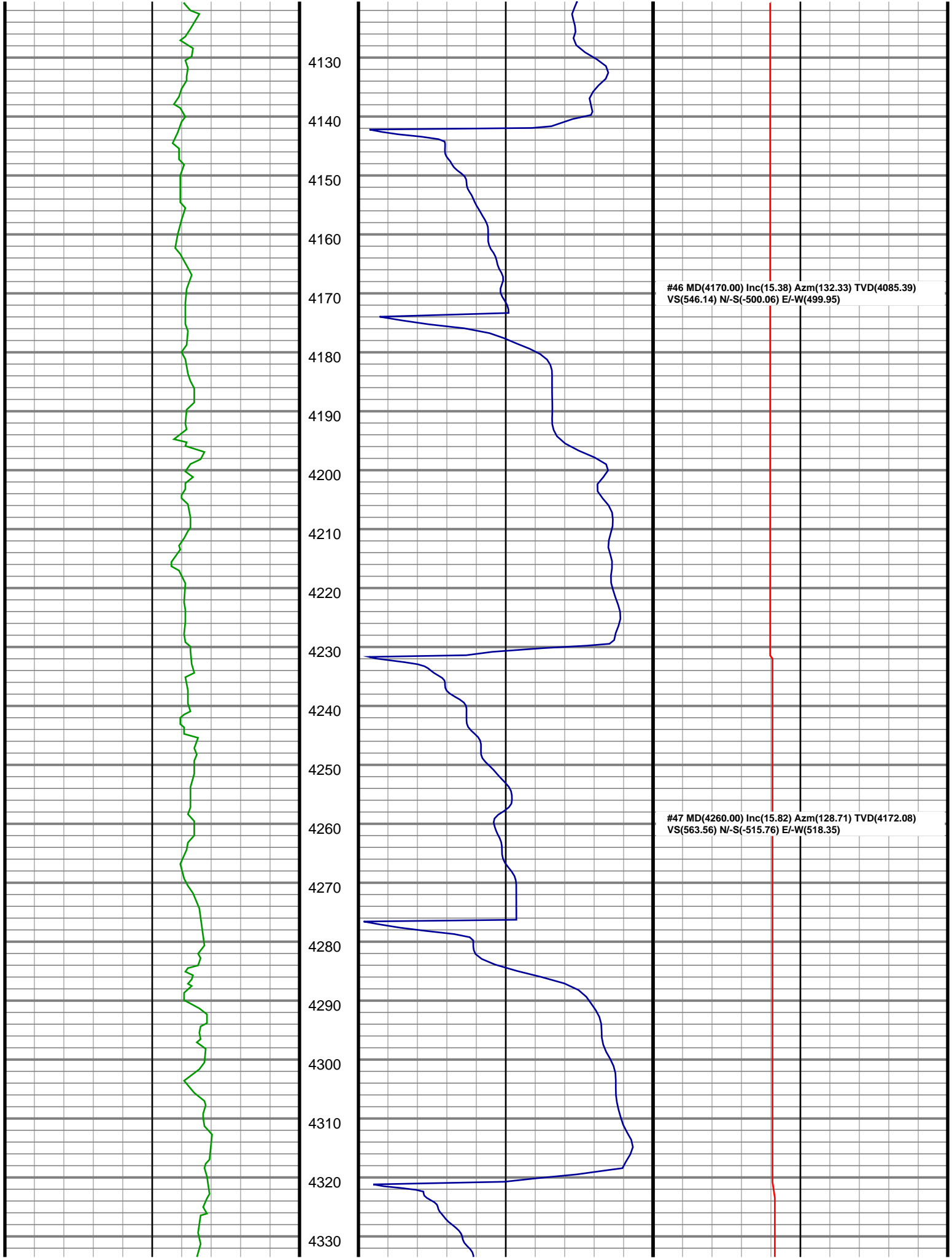


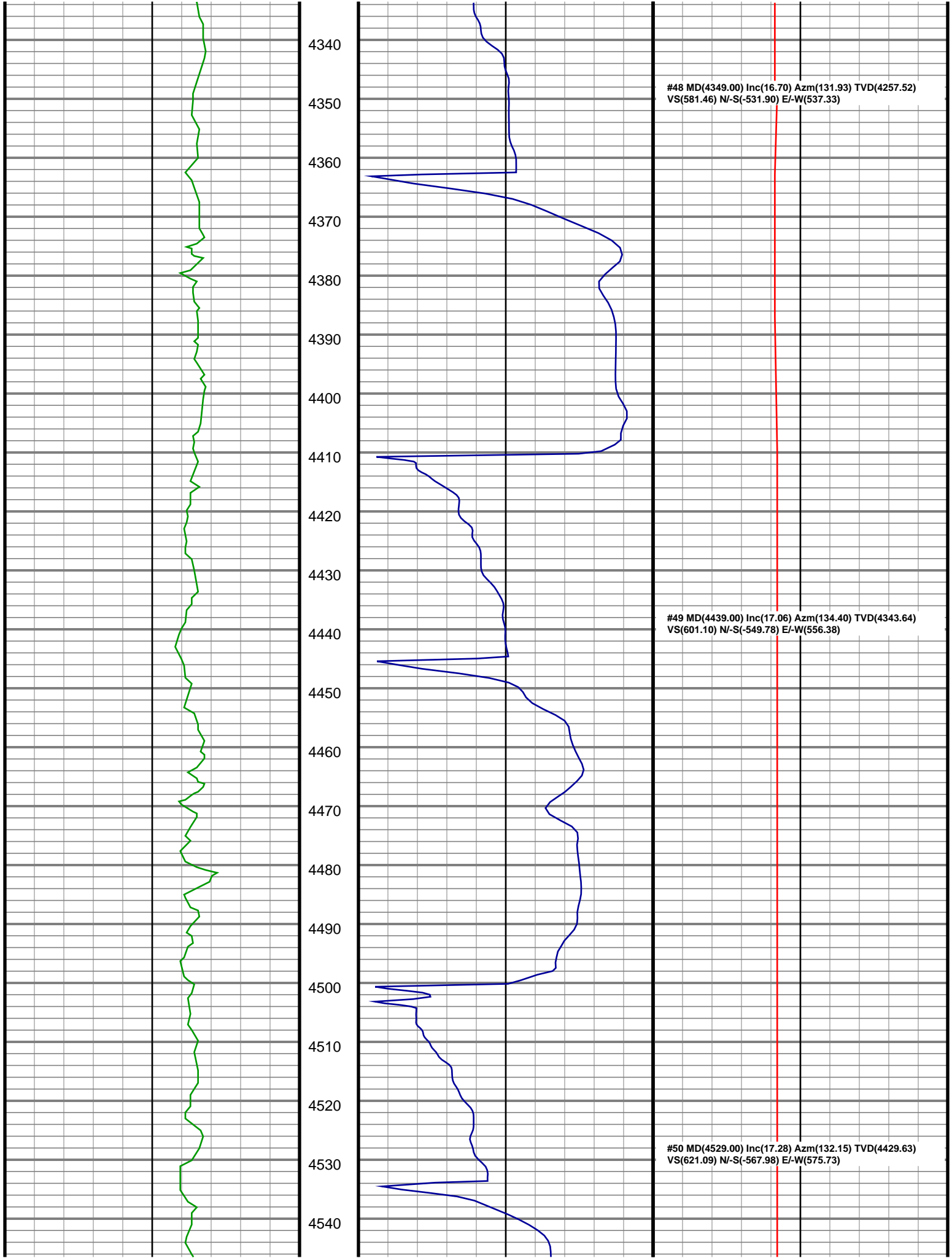


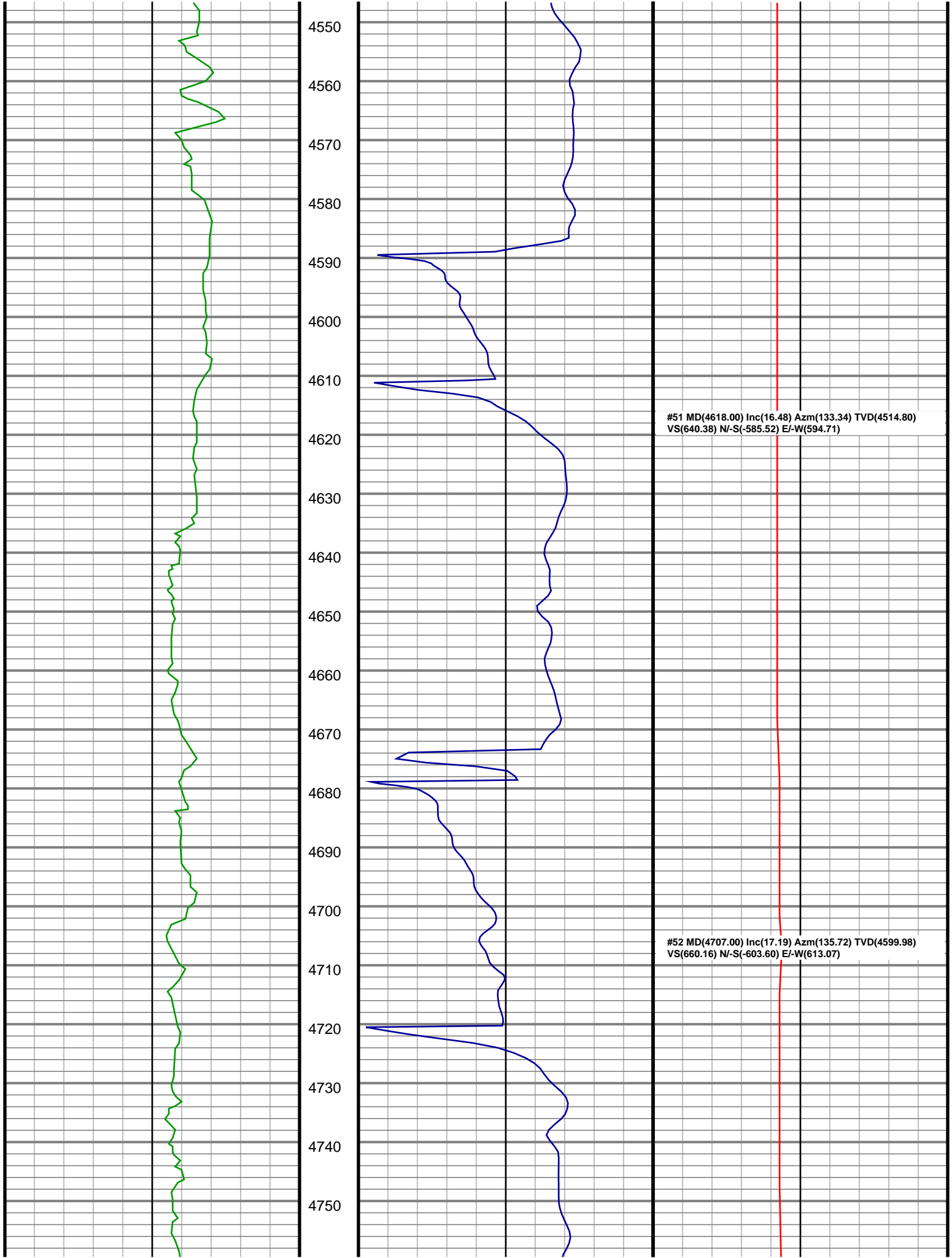


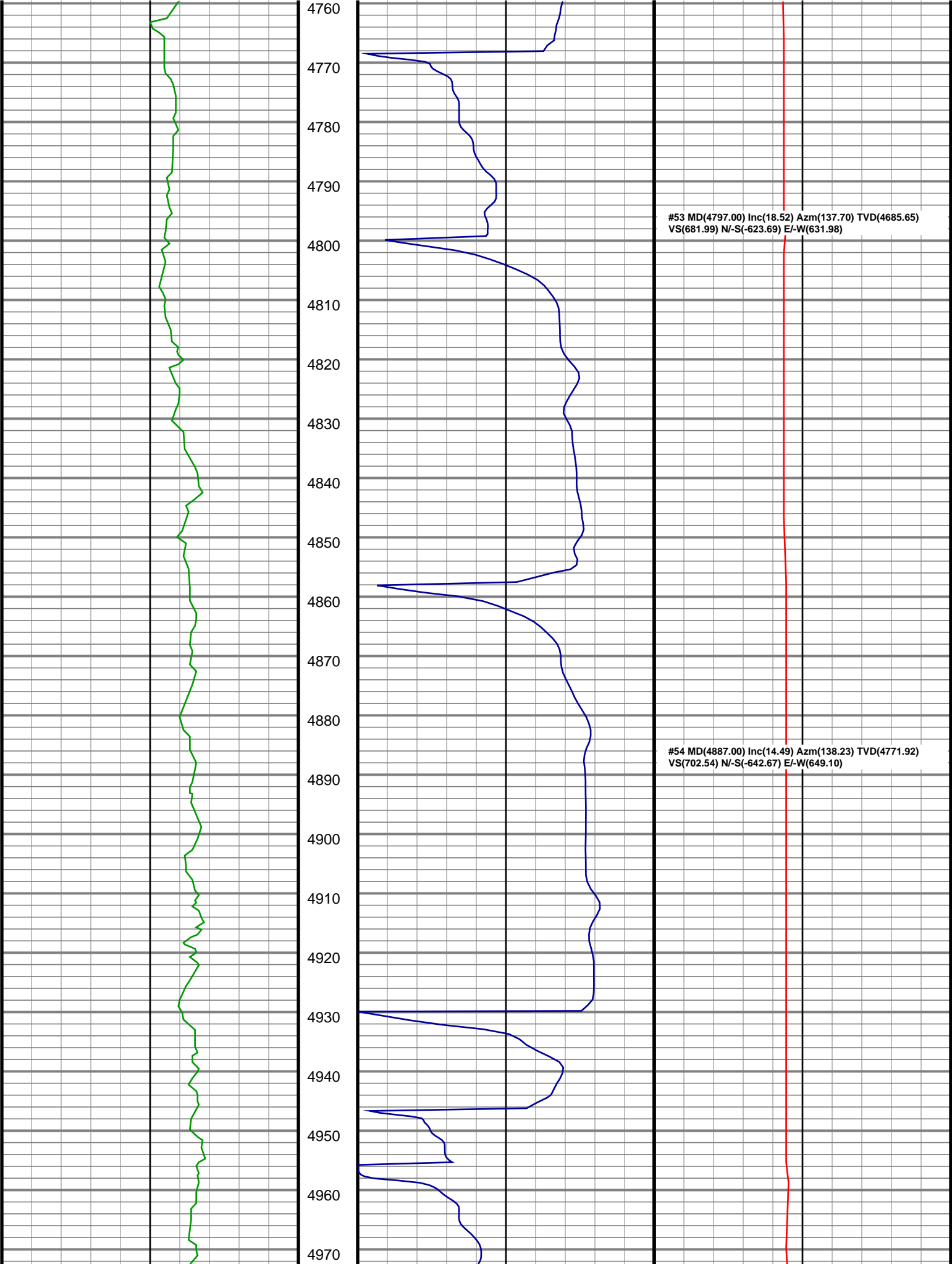




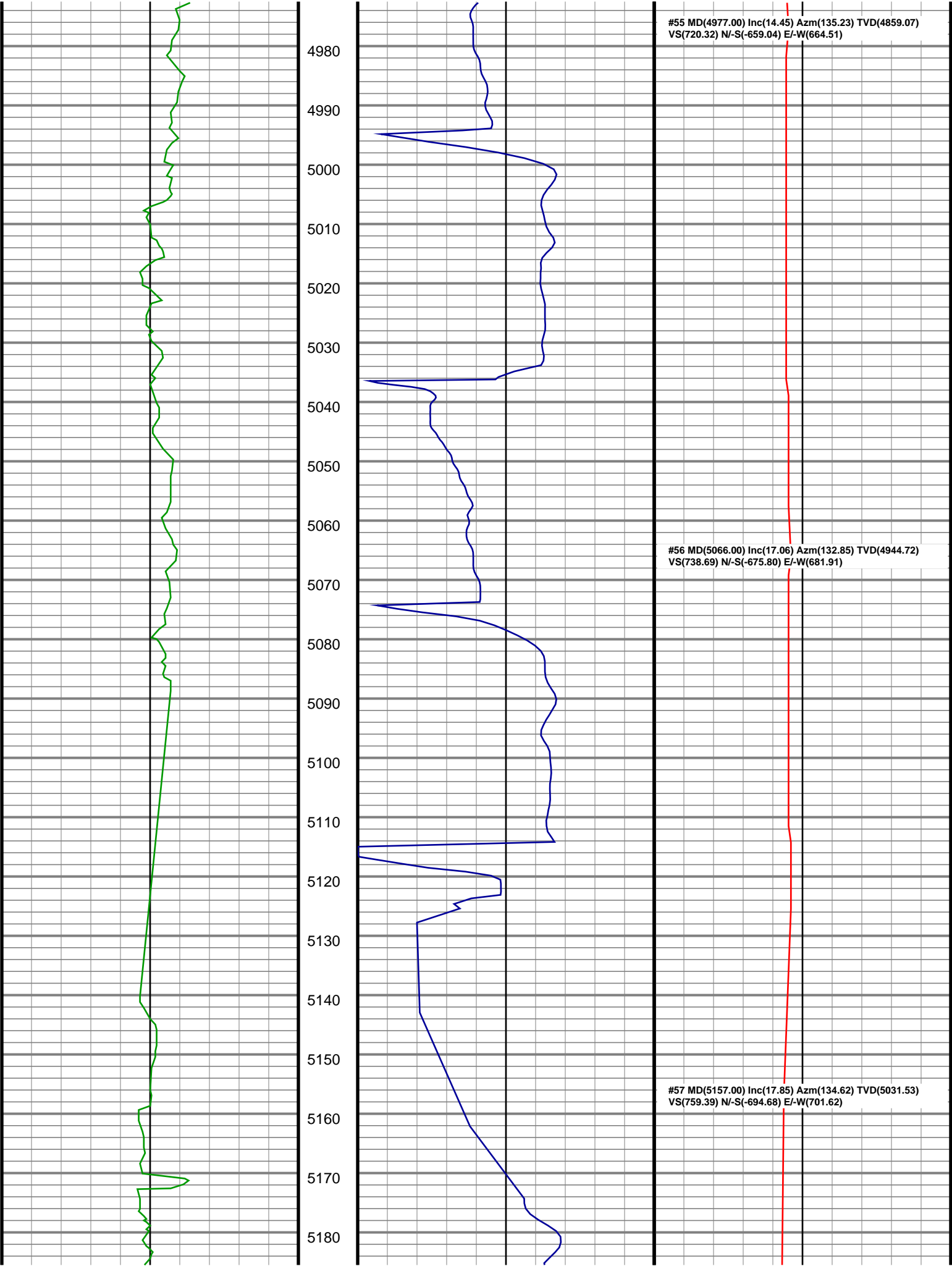


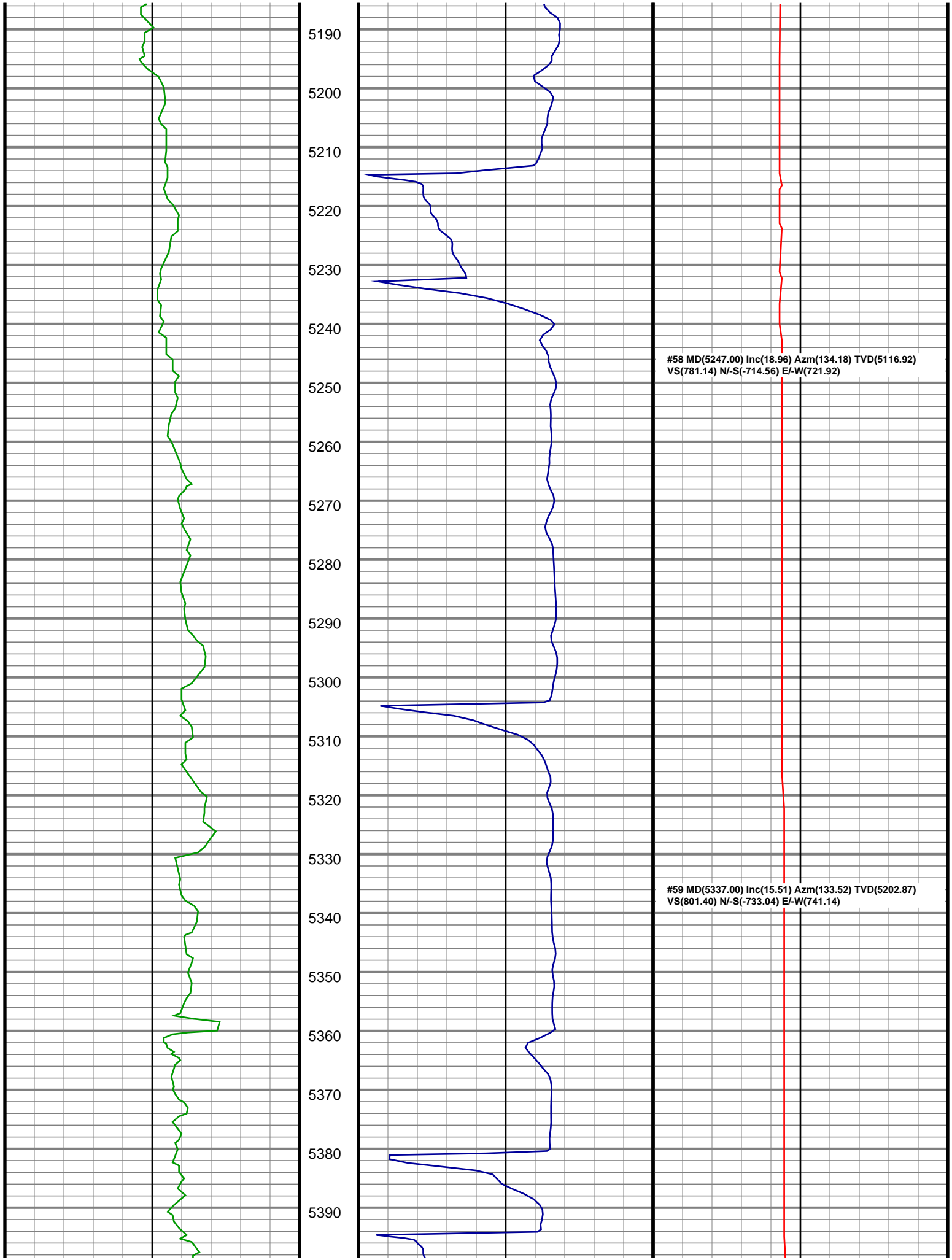


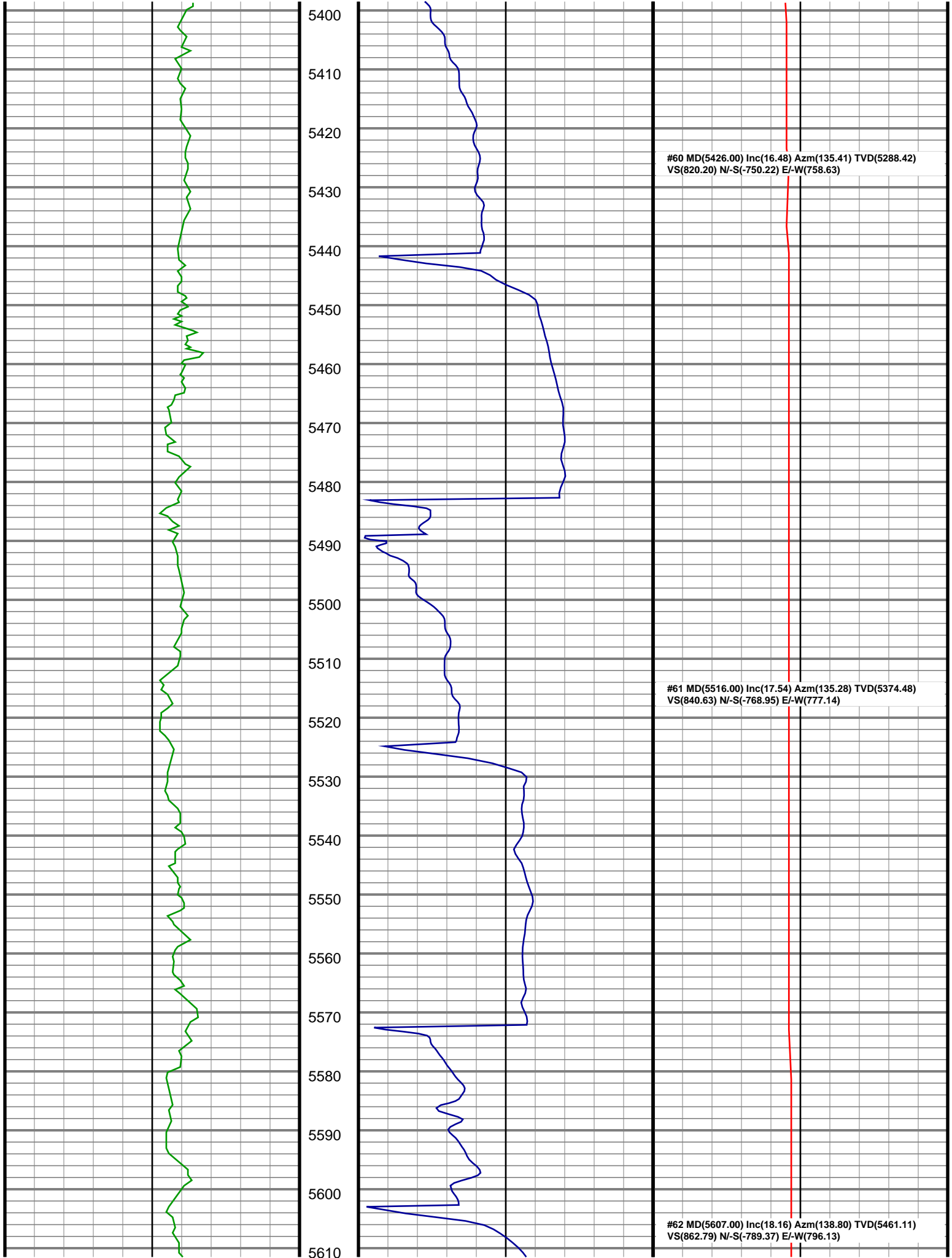


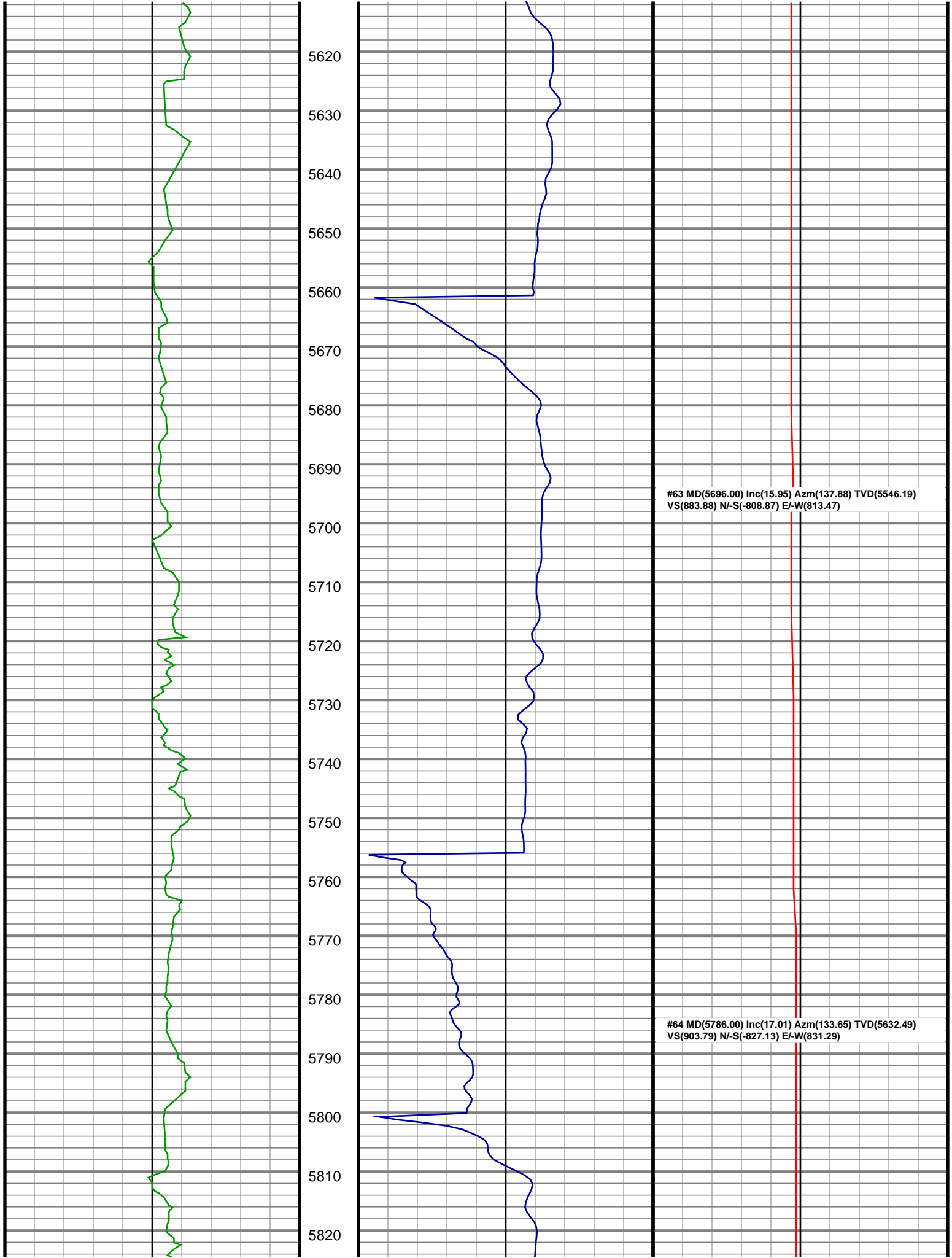


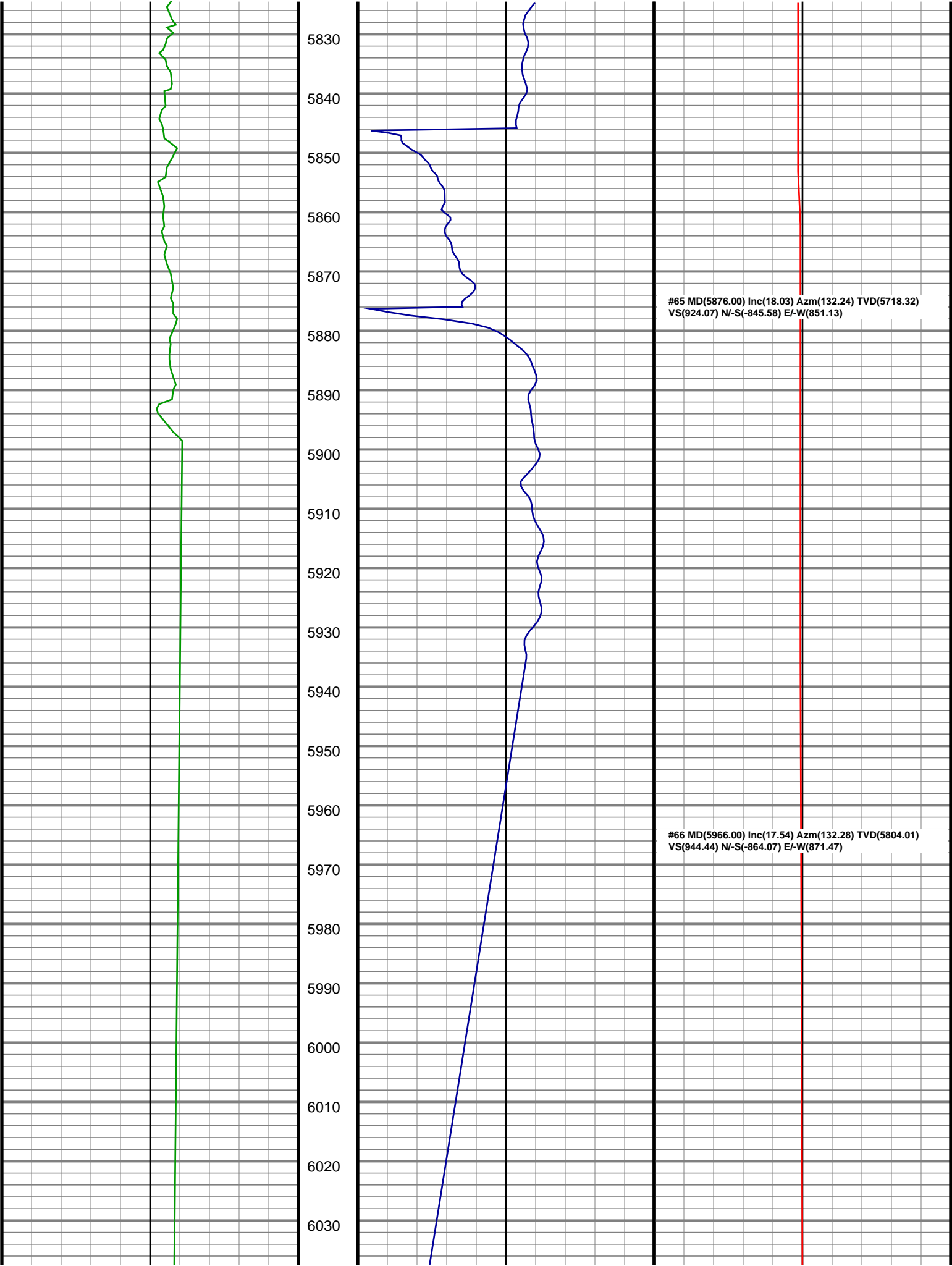


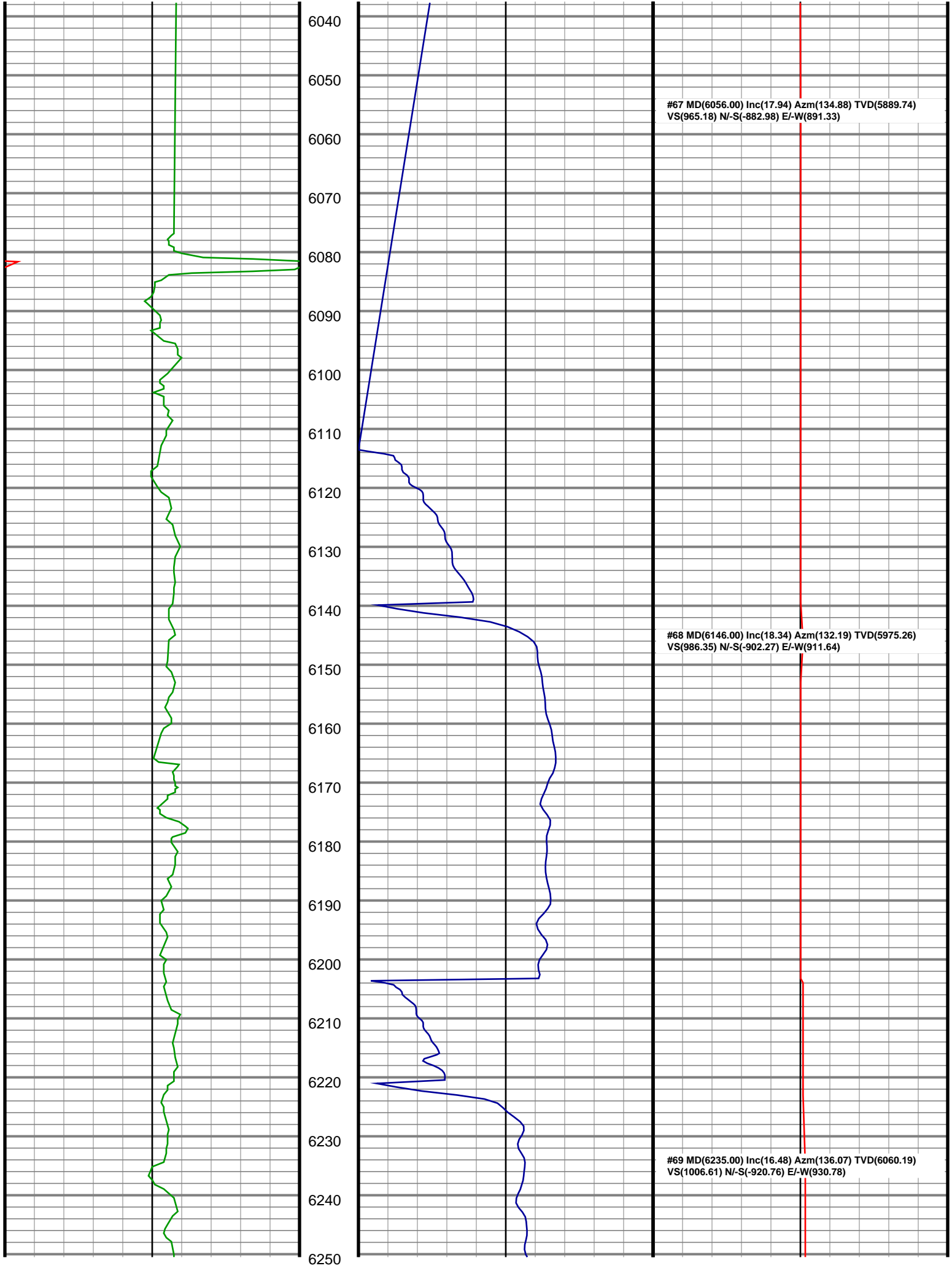


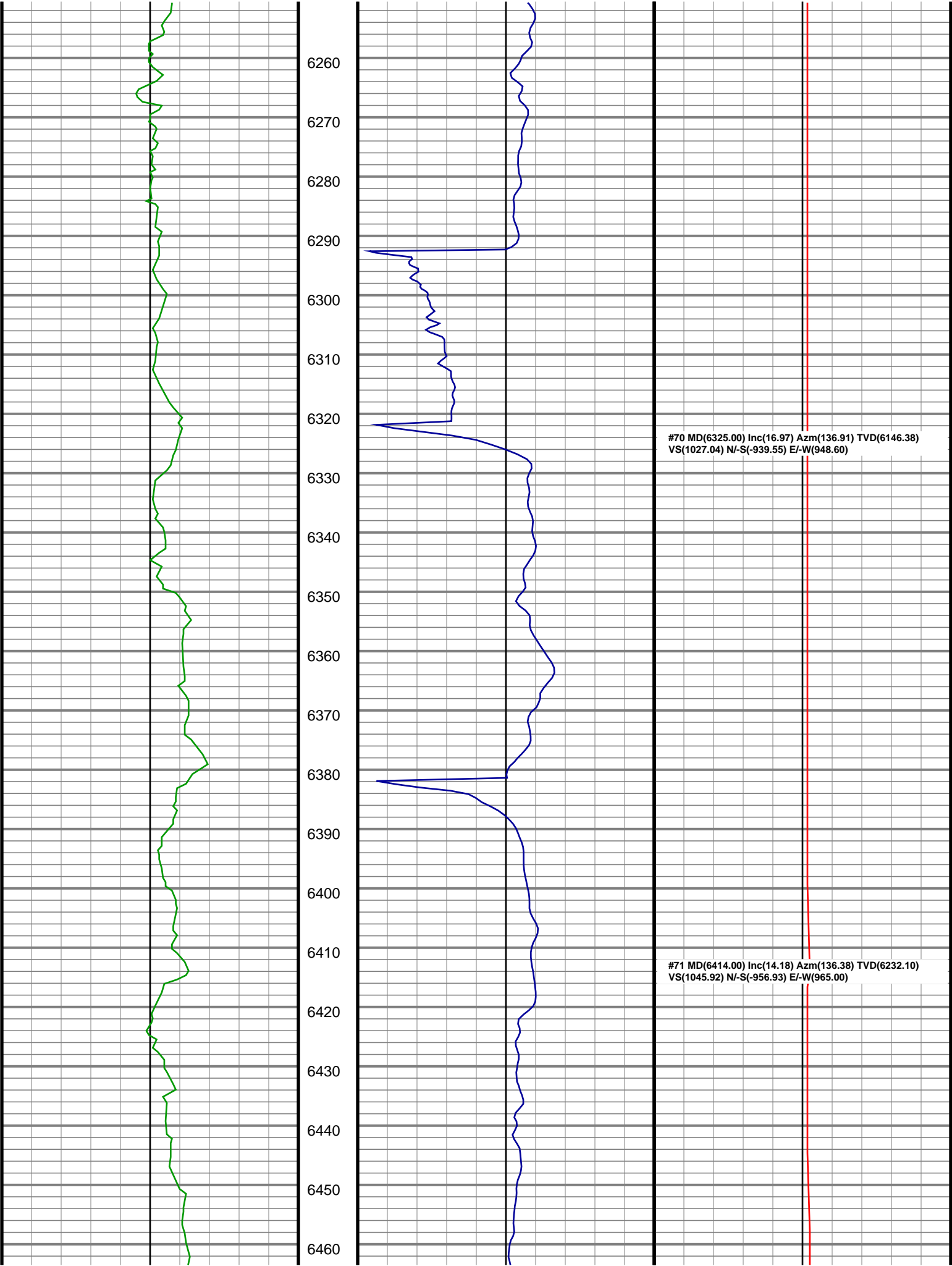


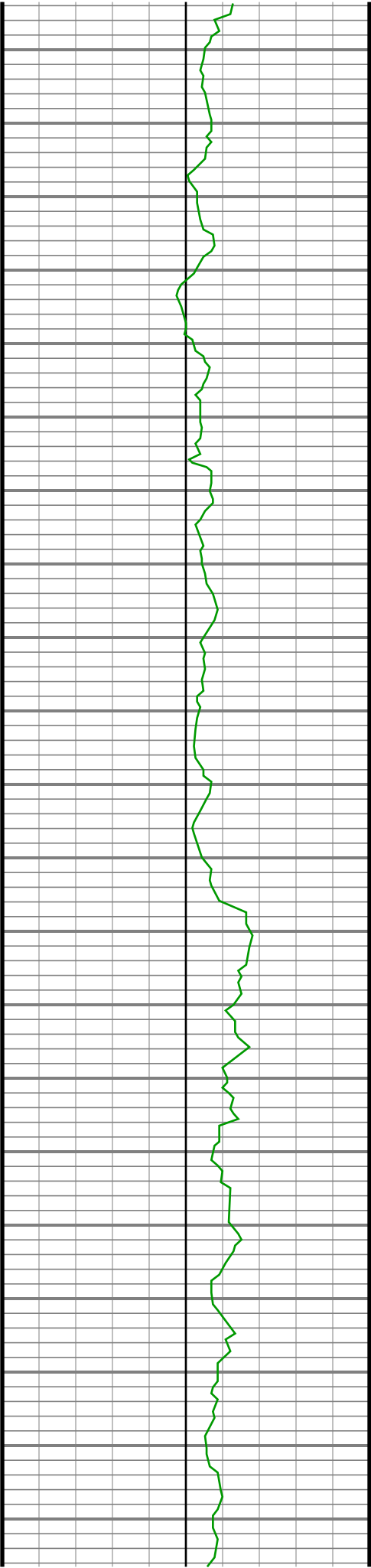




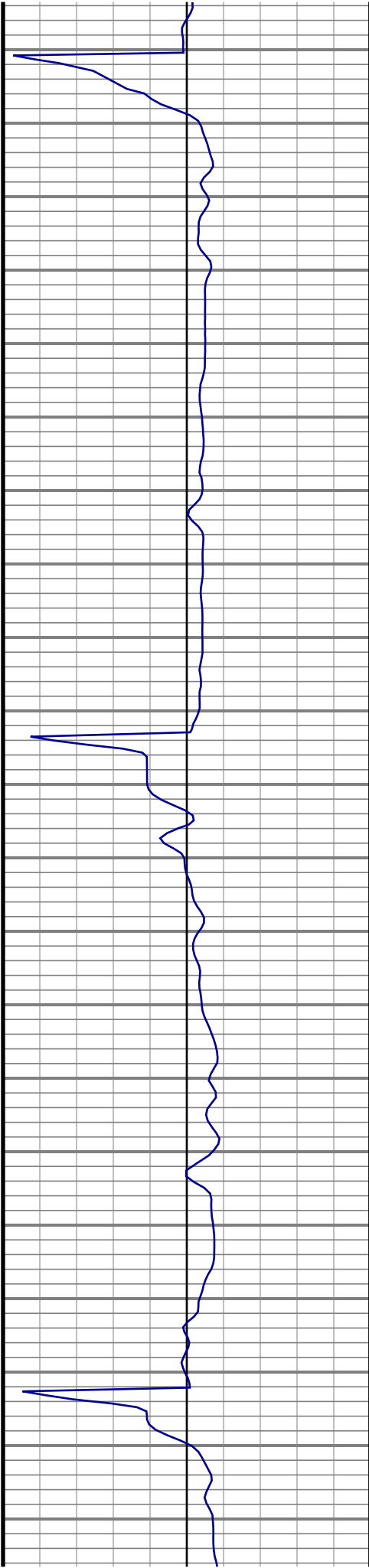






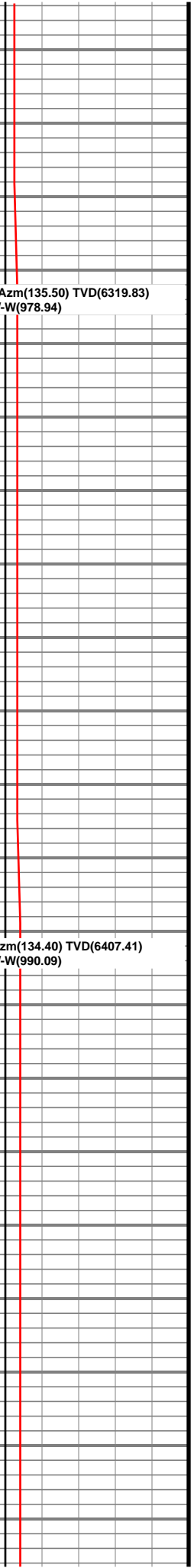


6470  
6480  
6490  
6500  
6510  
6520  
6530  
6540  
6550  
6560  
6570  
6580  
6590  
6600  
6610  
6620  
6630  
6640  
6650  
6660  
6670

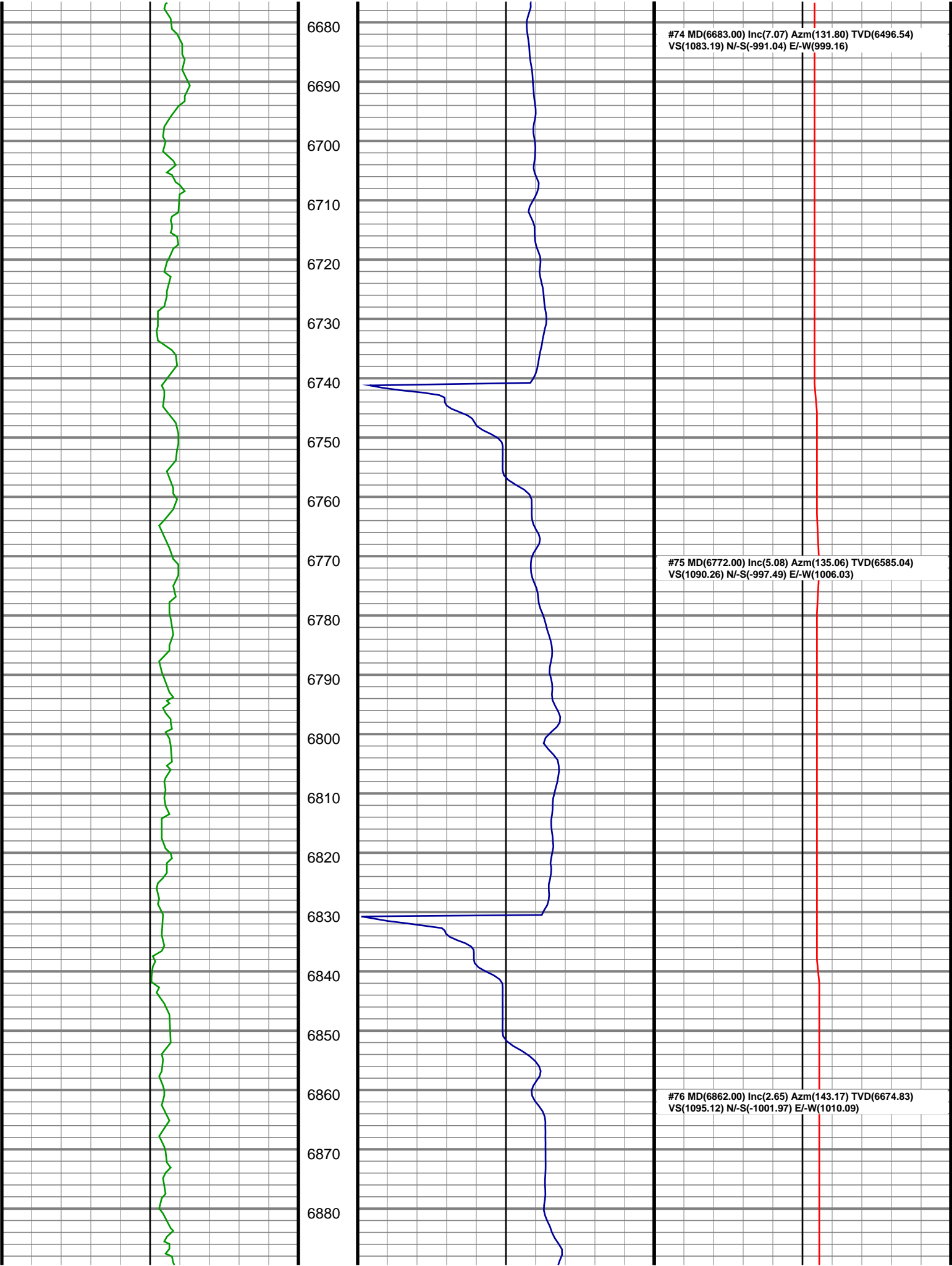


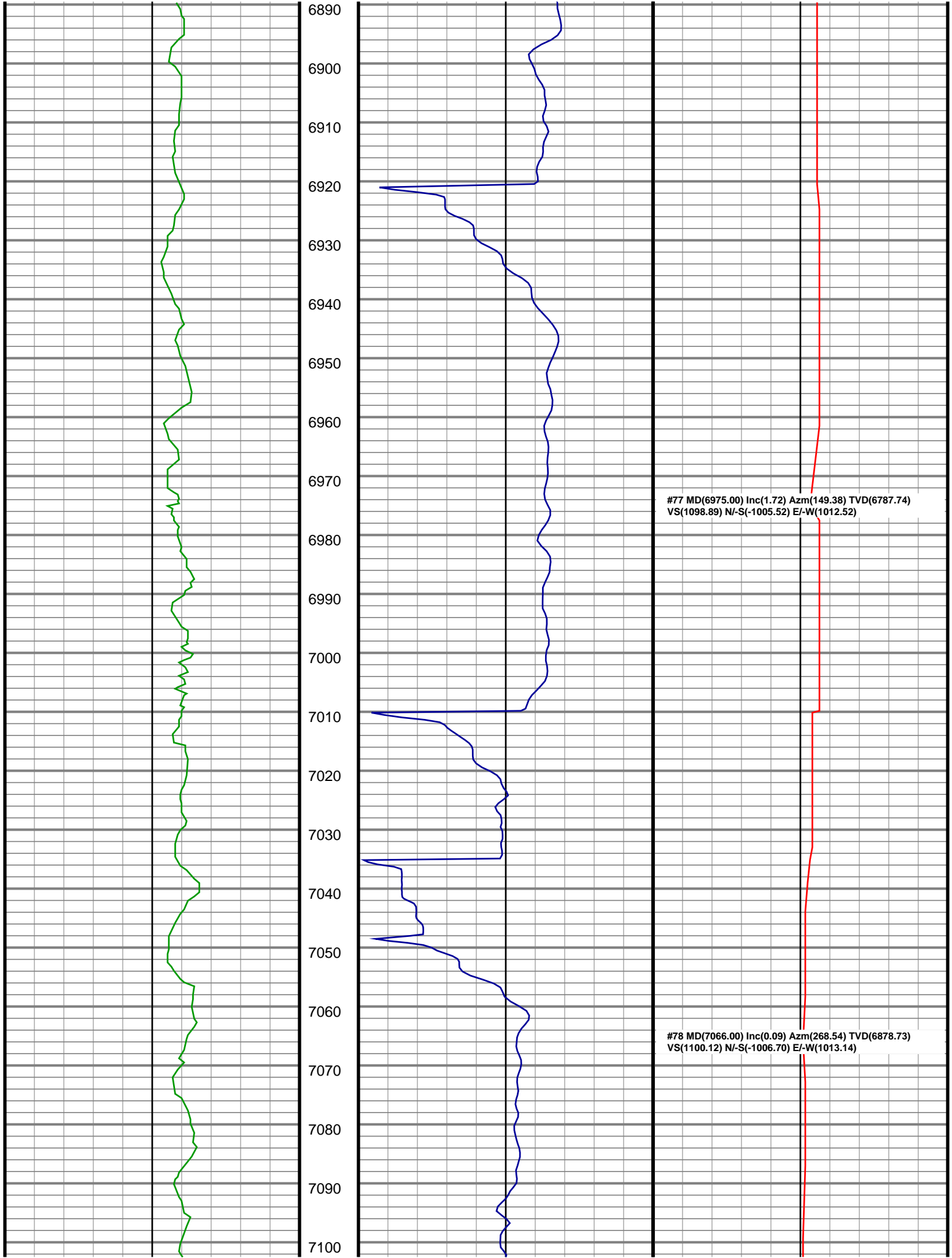
#72 MD(6504.00) Inc(11.58) Azm(135.50) TVD(6319.83)  
VS(1061.63) N/-S(-971.36) E/-W(978.94)

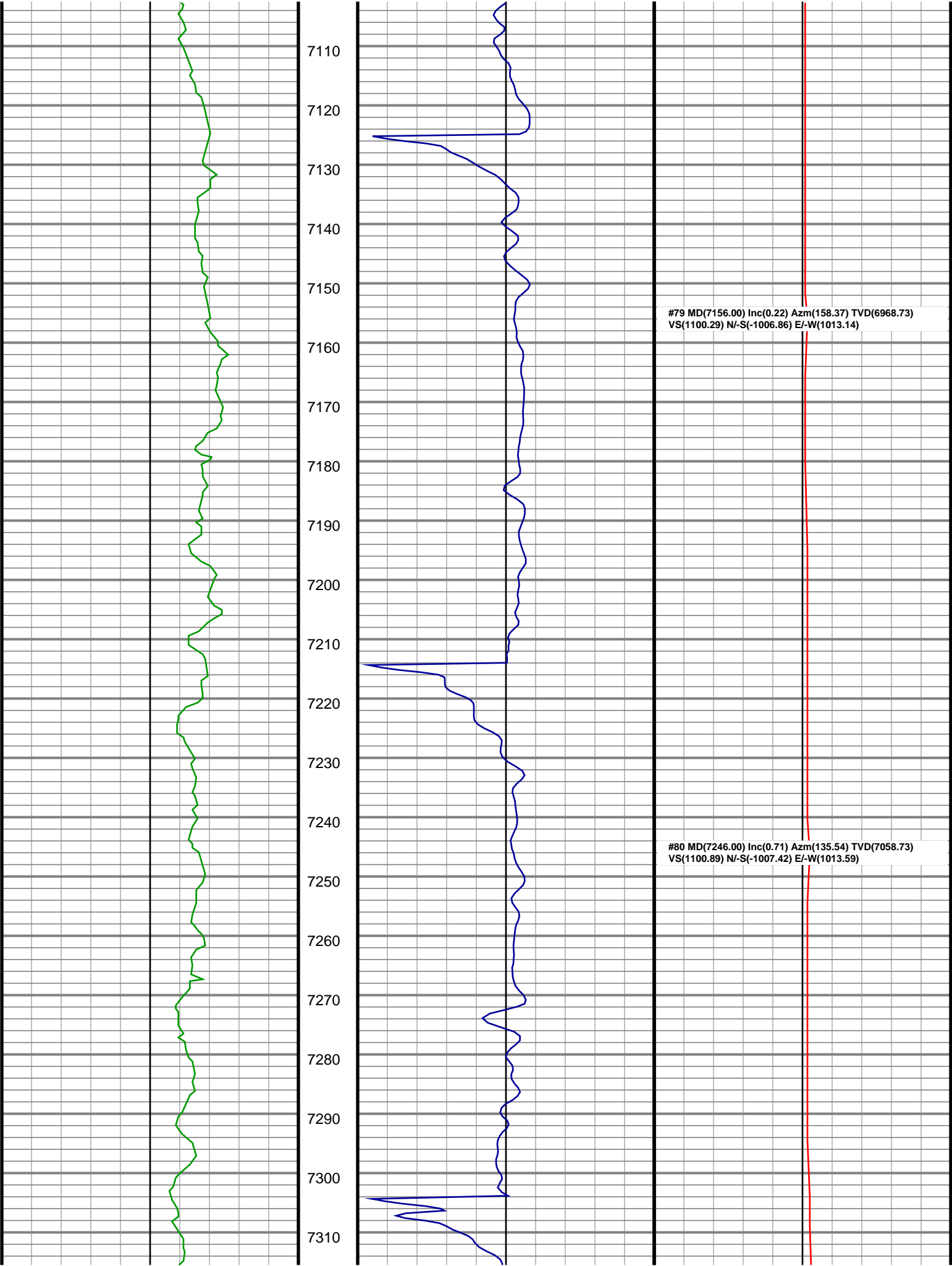
#73 MD(6593.00) Inc(8.84) Azm(134.40) TVD(6407.41)  
VS(1073.82) N/-S(-982.51) E/-W(990.09)

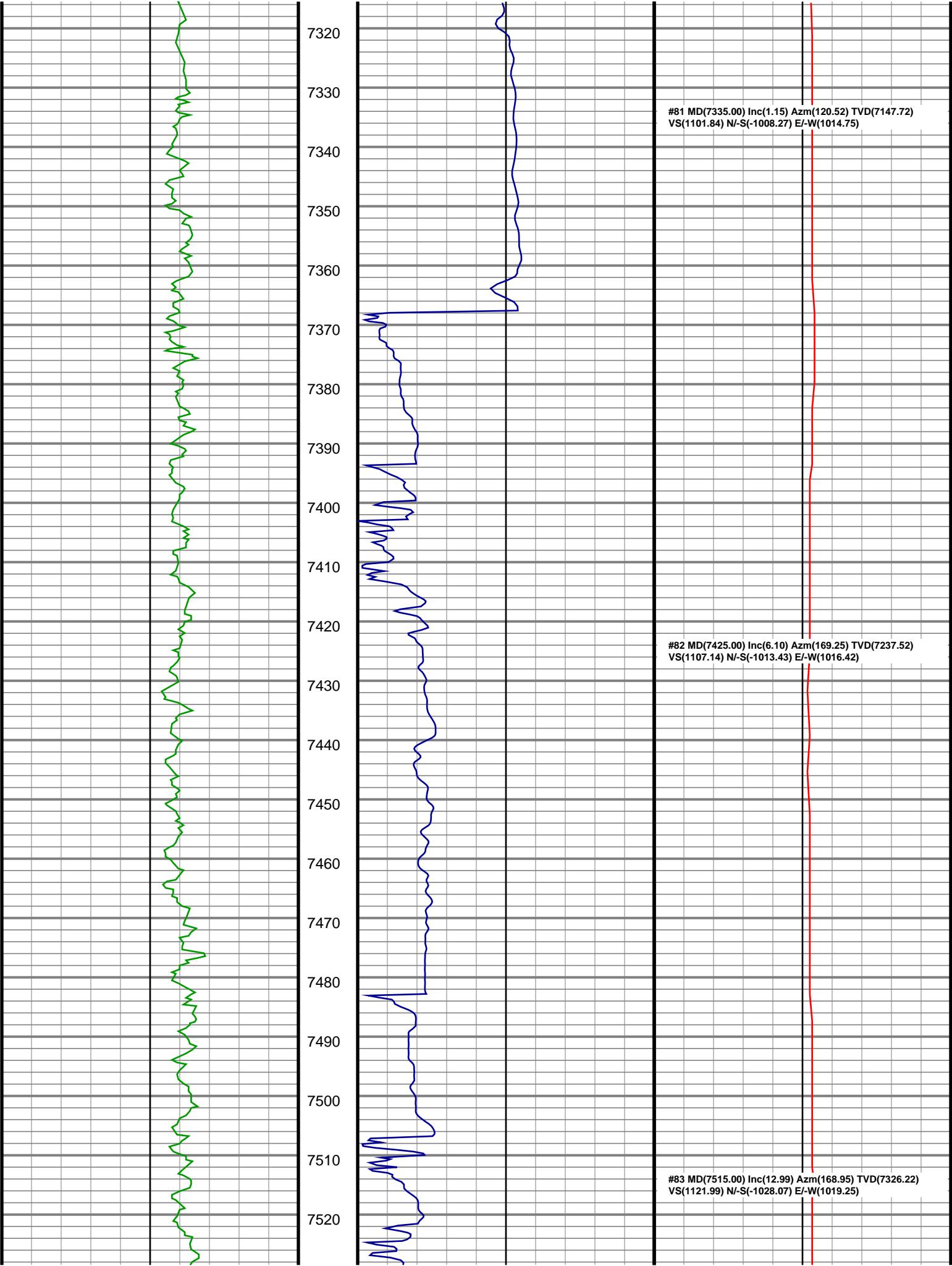


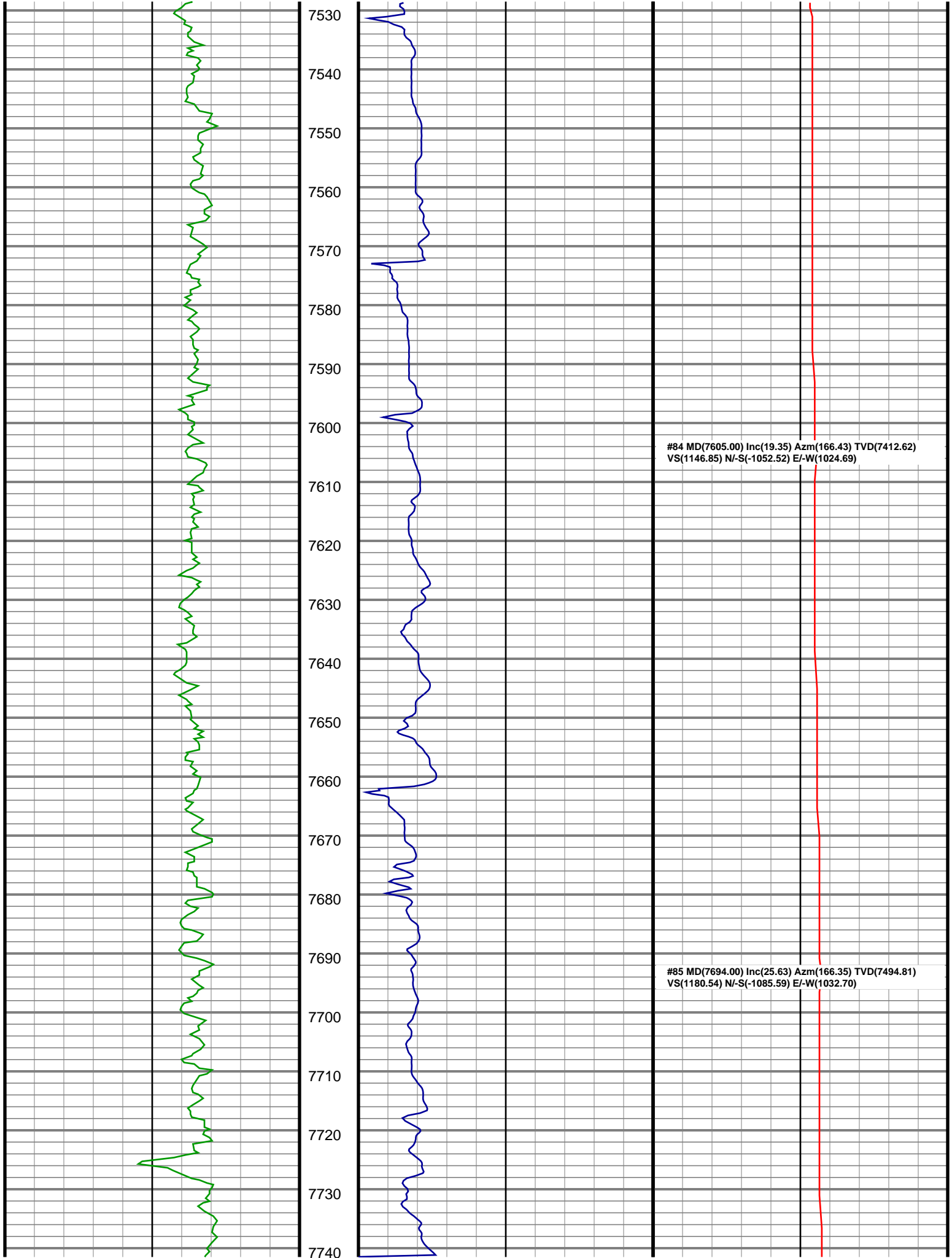


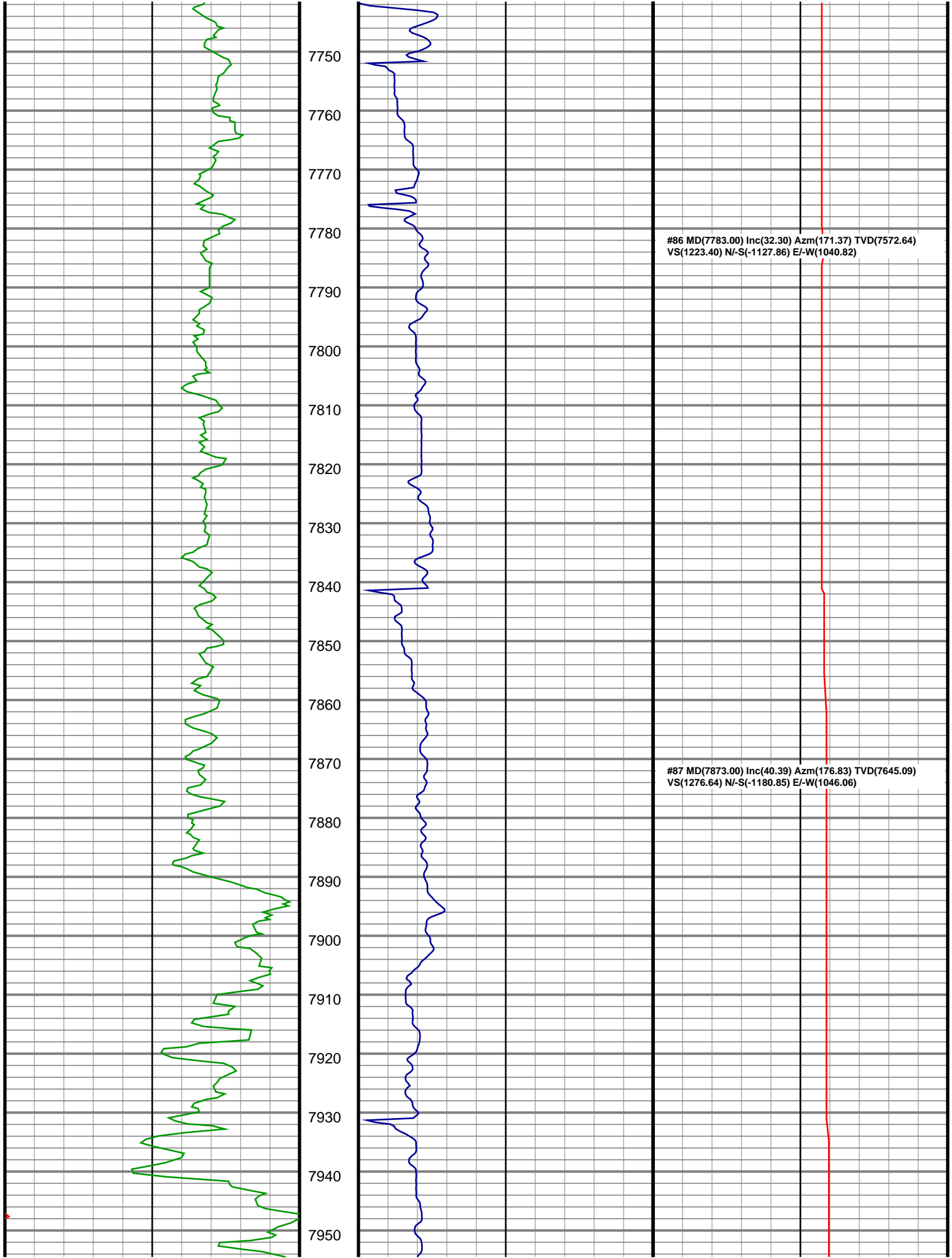


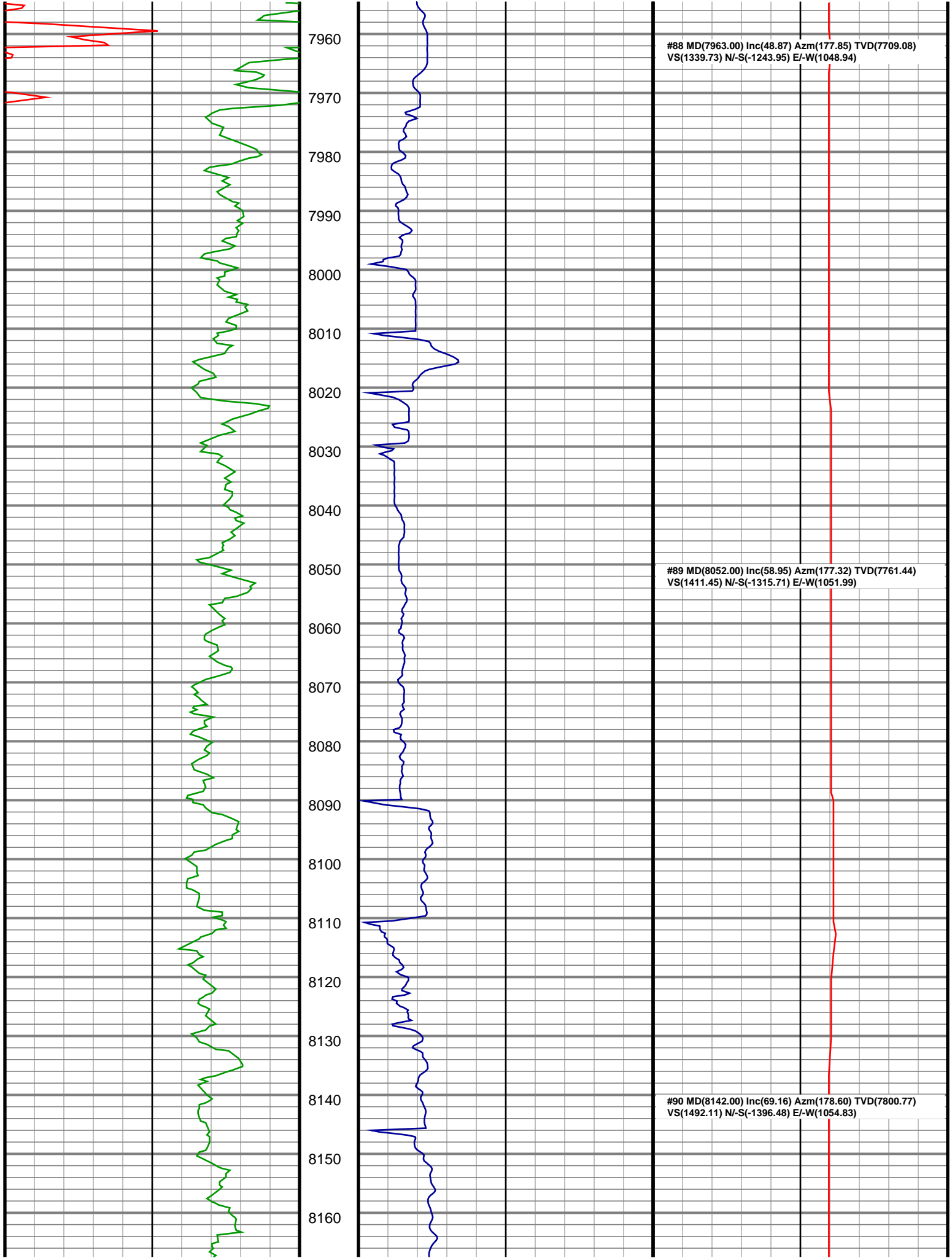








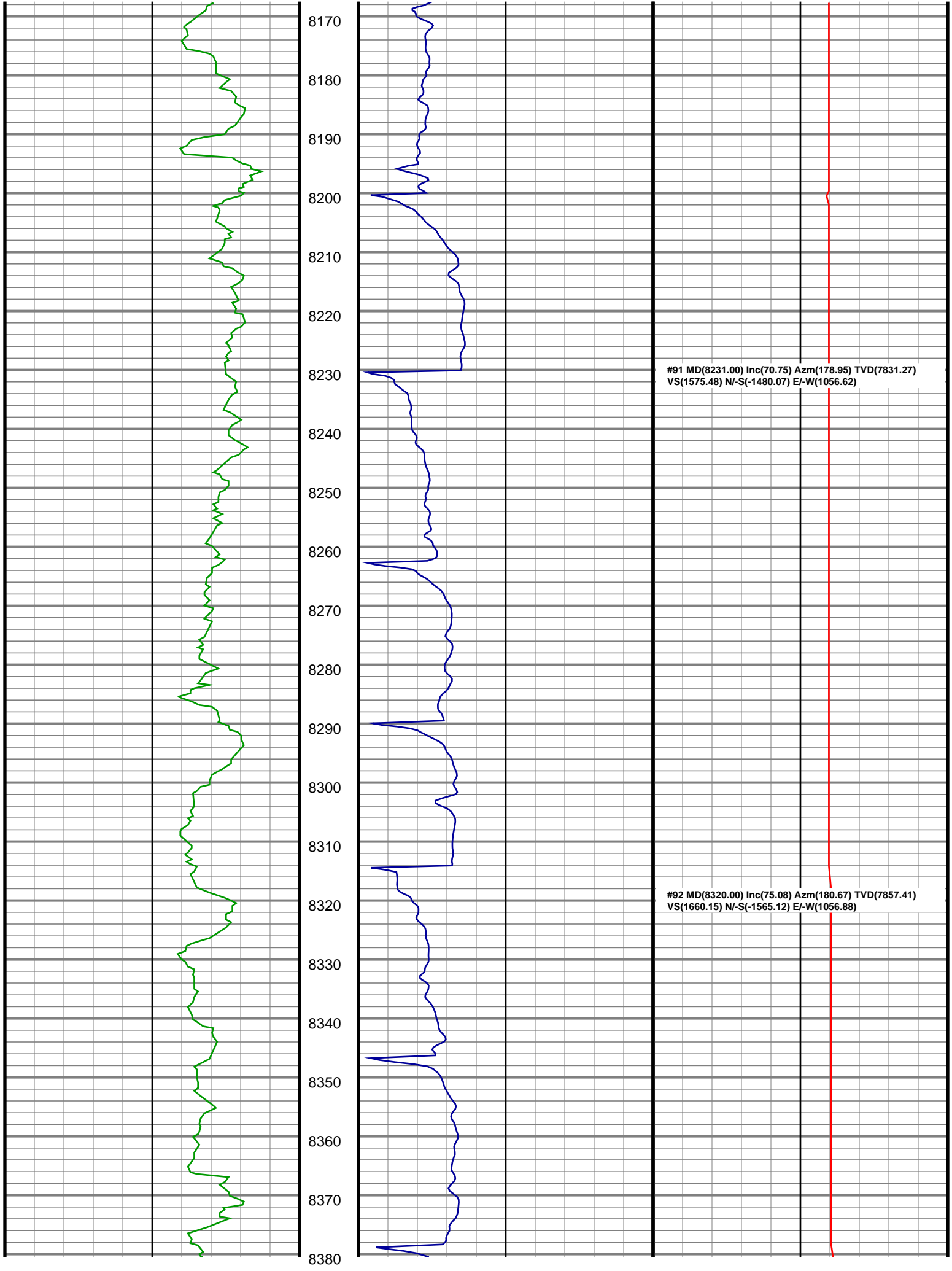




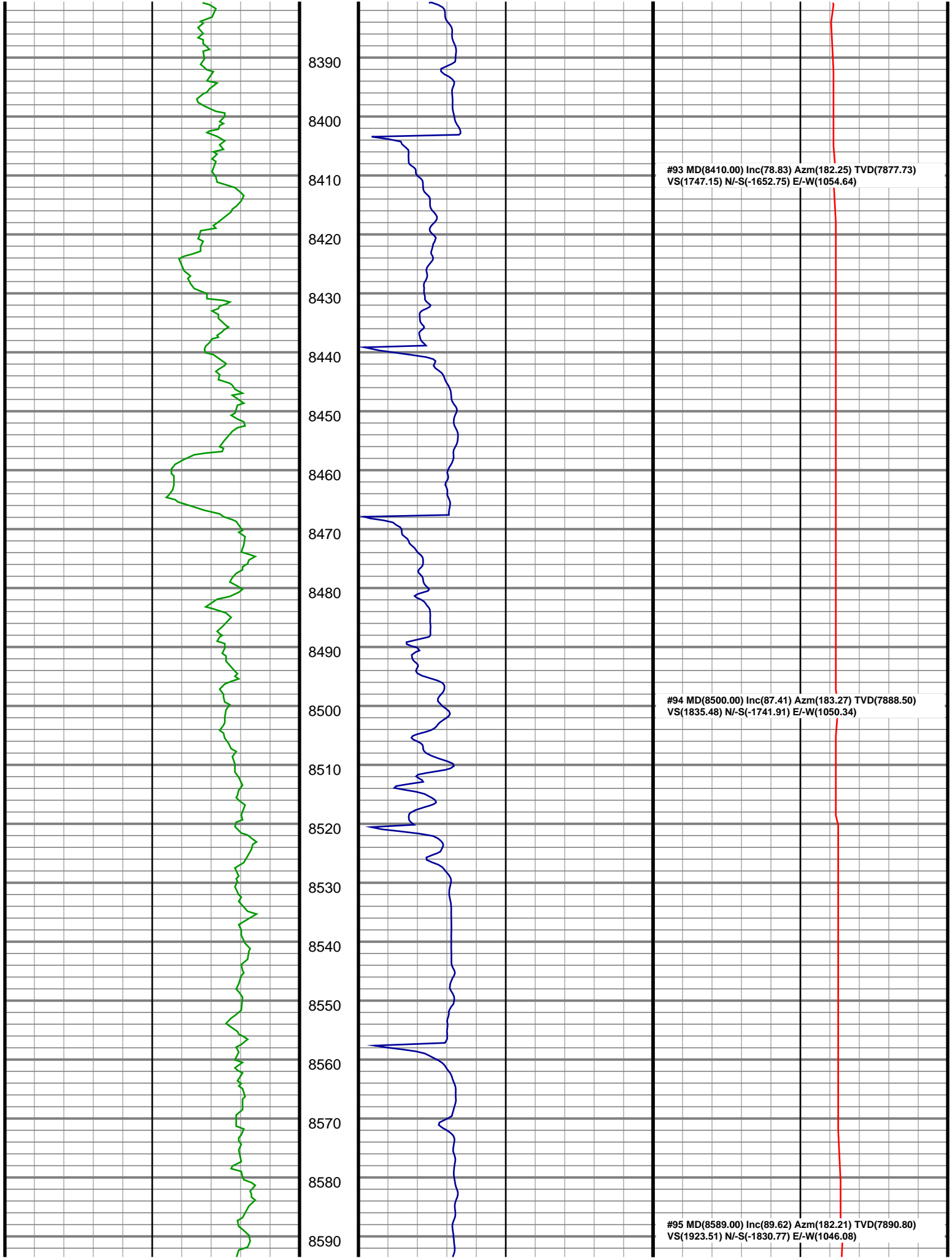
#88 MD(7963.00) Inc(48.87) Azm(177.85) TVD(7709.08)  
VS(1339.73) N/-S(-1243.95) E/-W(1048.94)

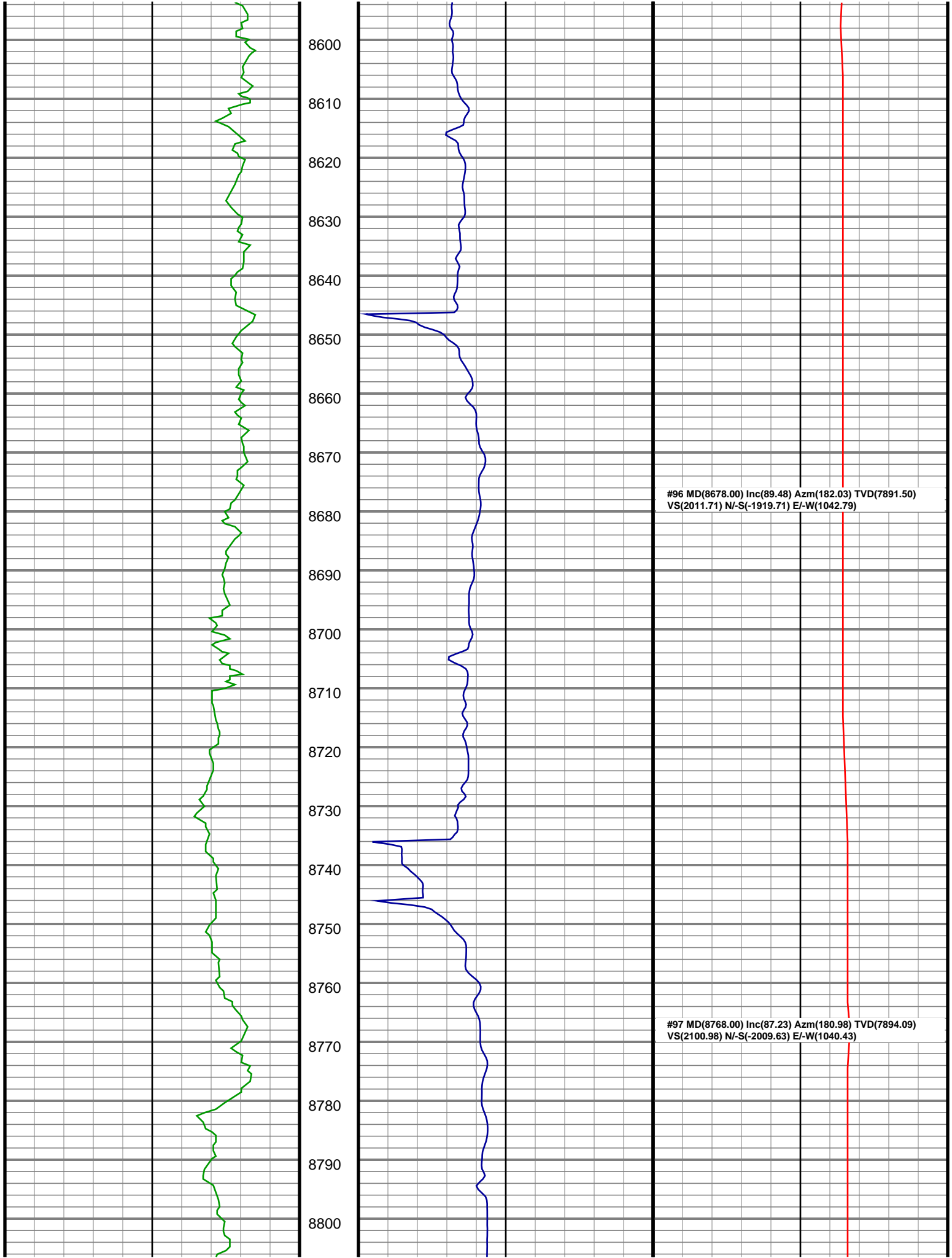
#89 MD(8052.00) Inc(58.95) Azm(177.32) TVD(7761.44)  
VS(1411.45) N/-S(-1315.71) E/-W(1051.99)

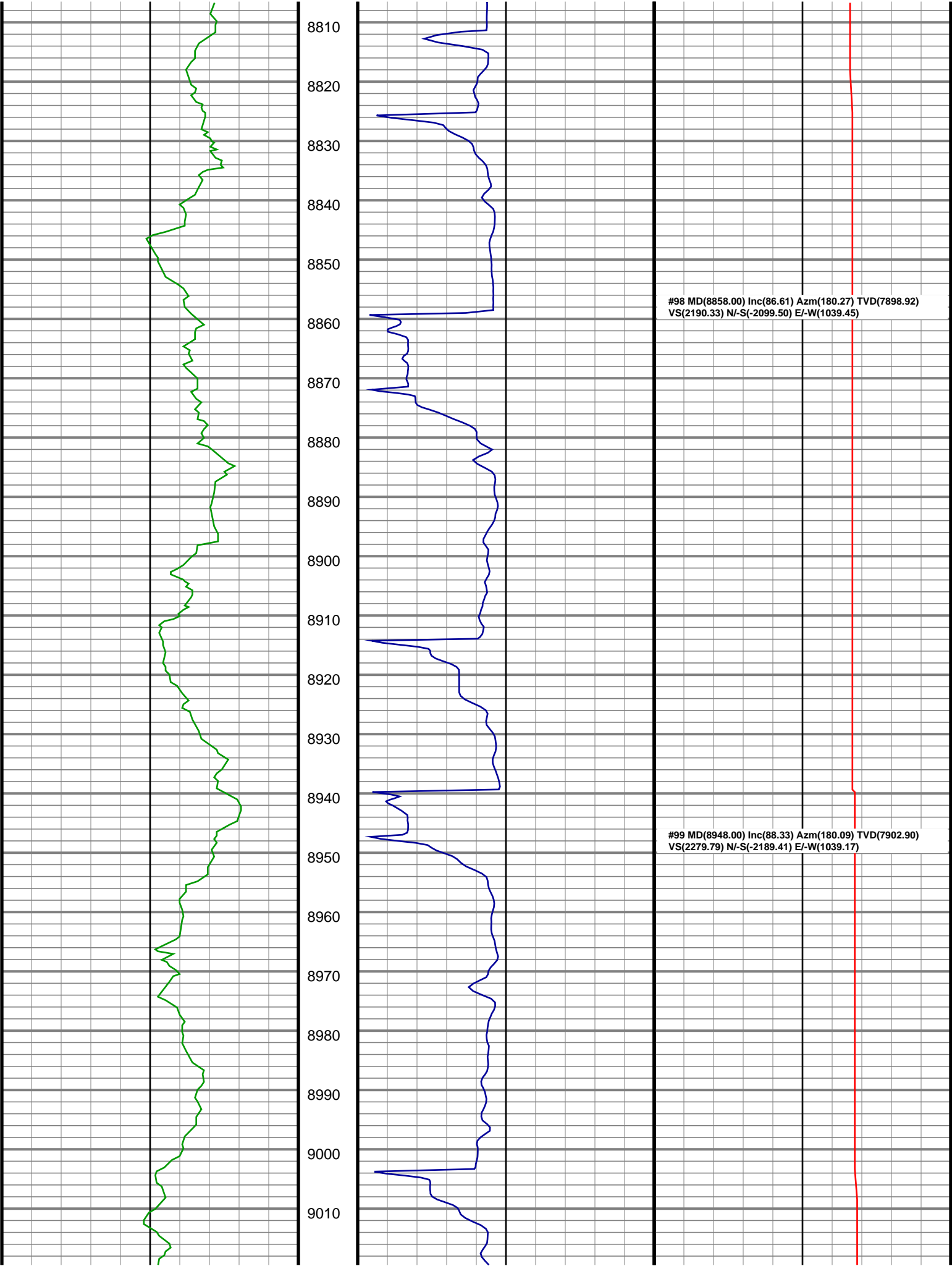
#90 MD(8142.00) Inc(69.16) Azm(178.60) TVD(7800.77)  
VS(1492.11) N/-S(-1396.48) E/-W(1054.83)

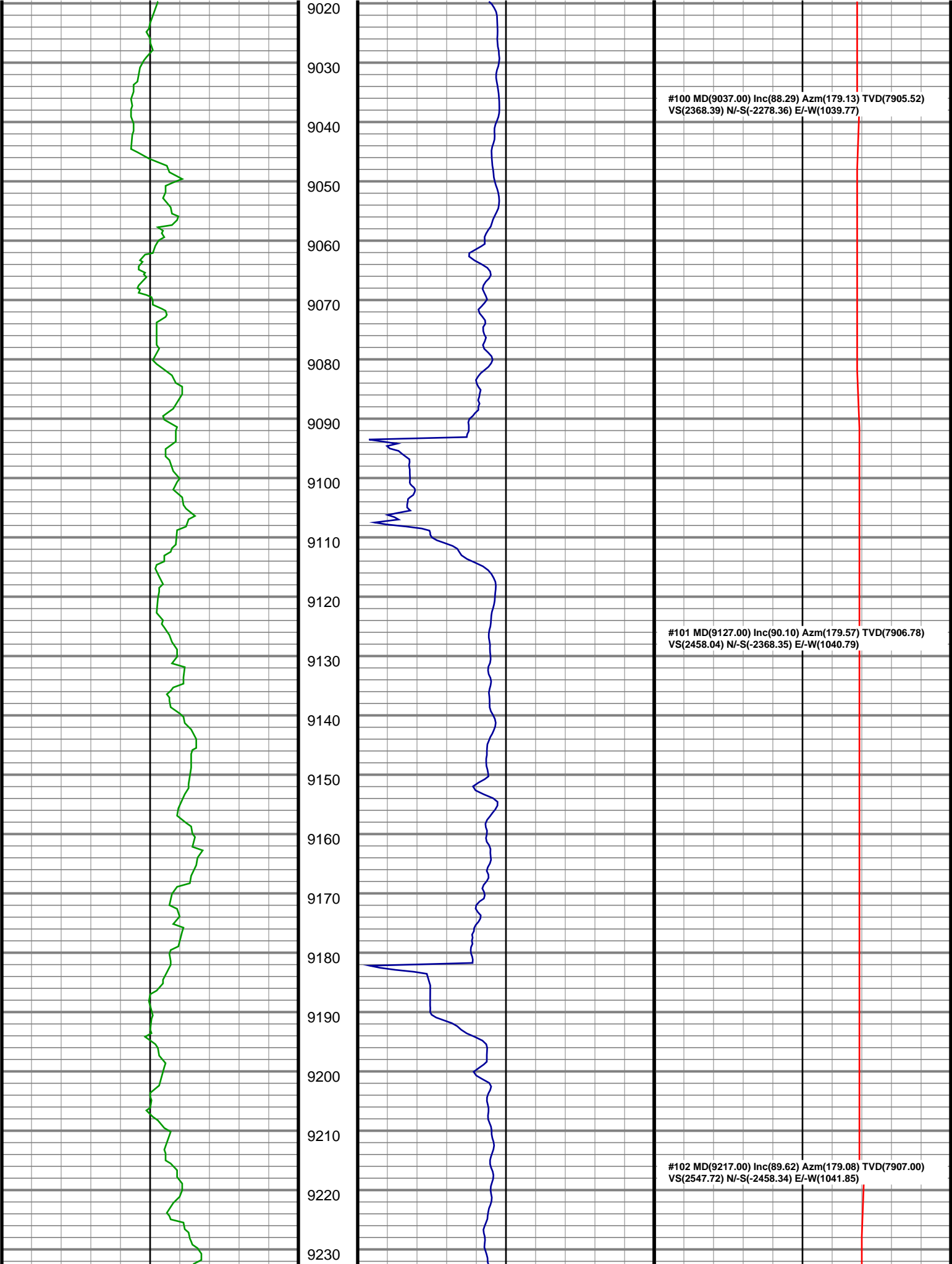


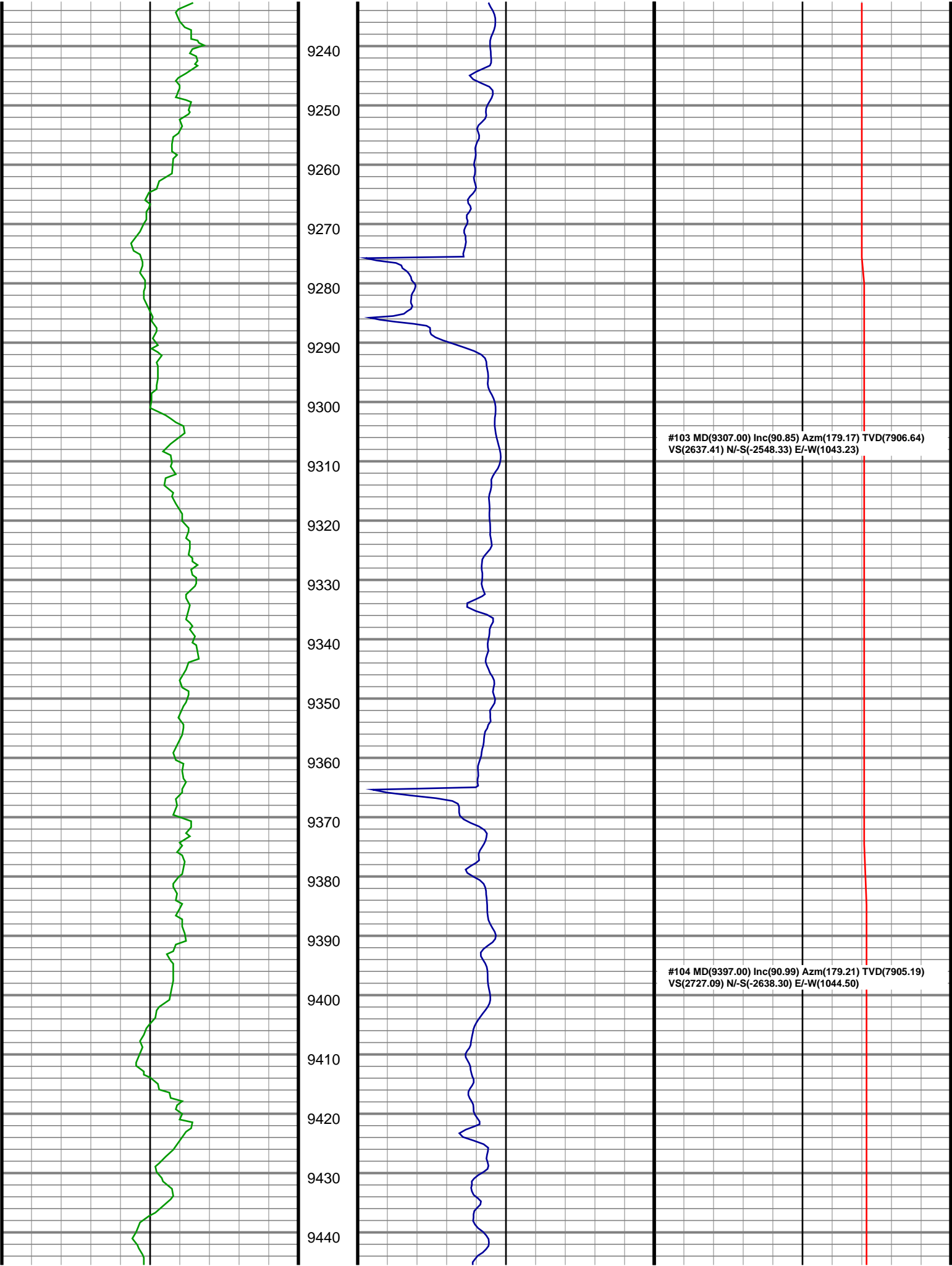


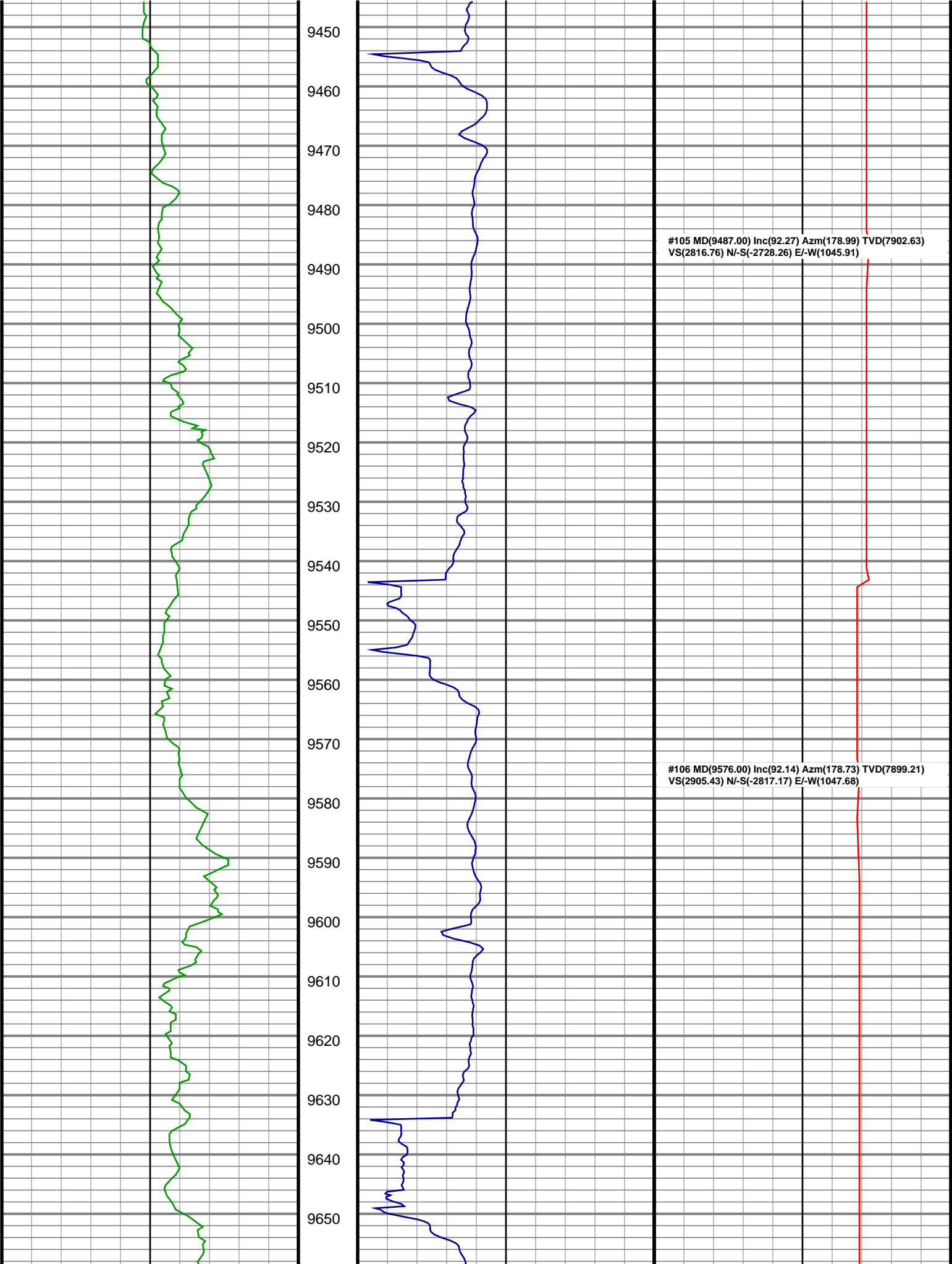


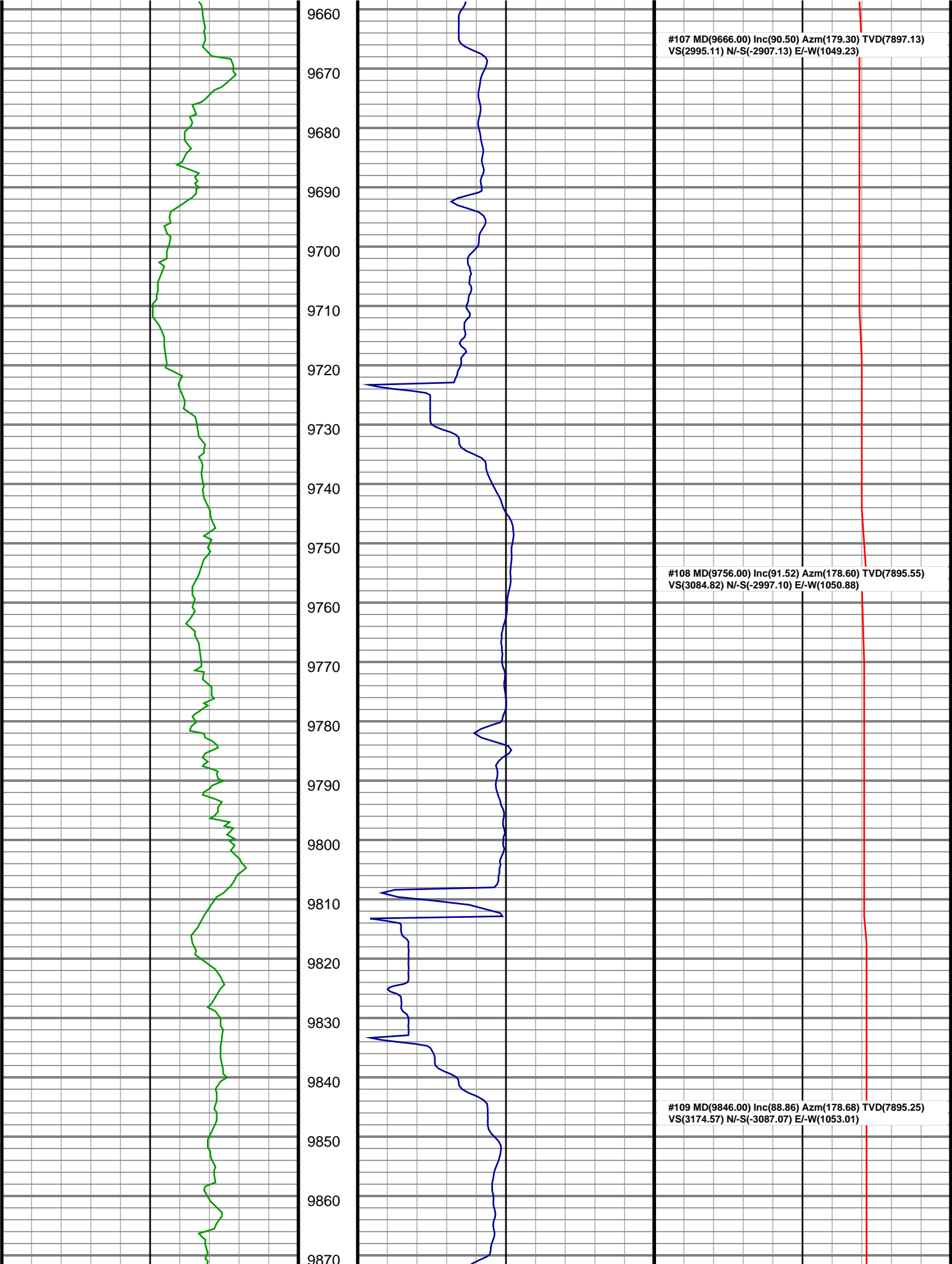


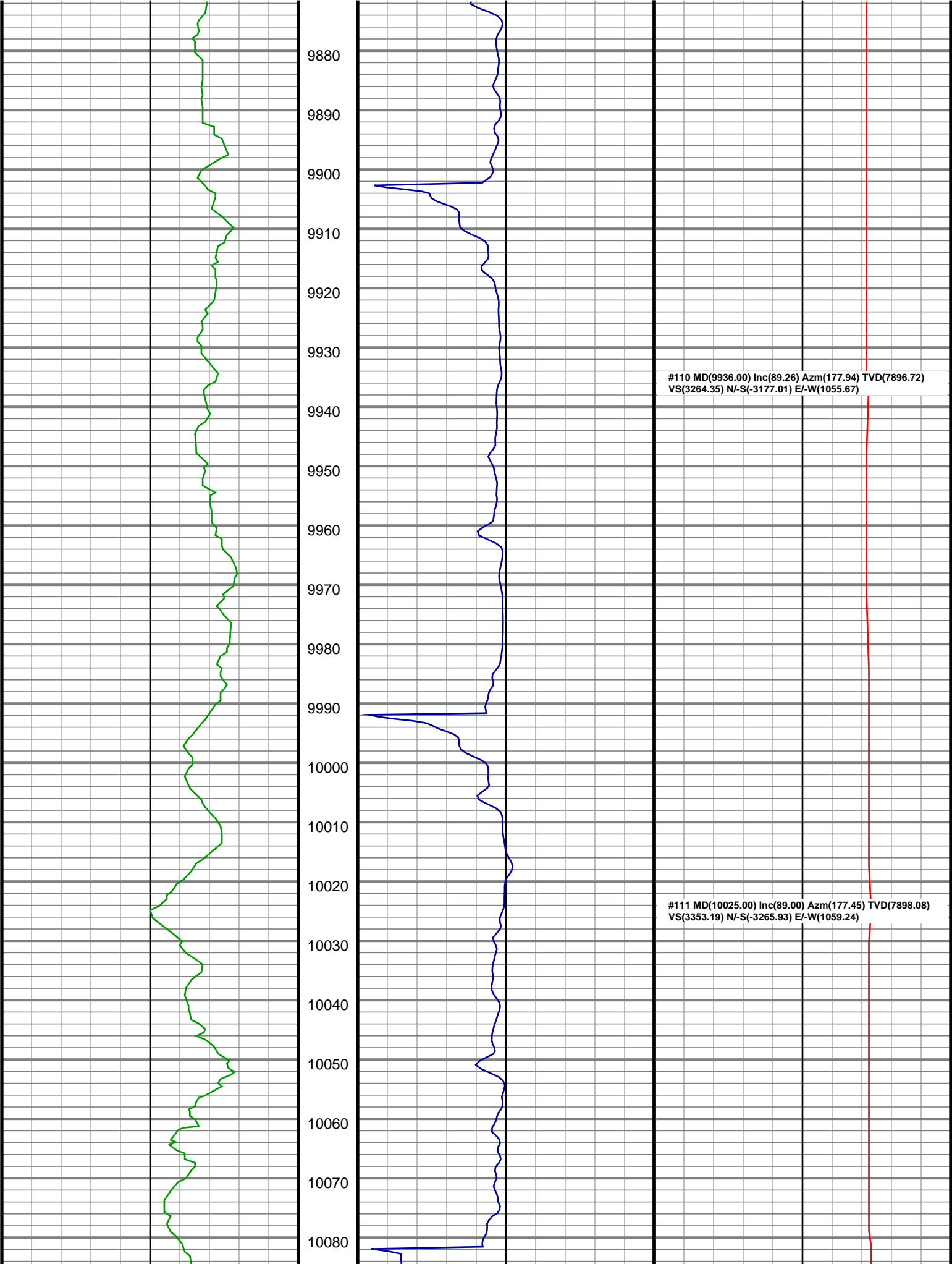




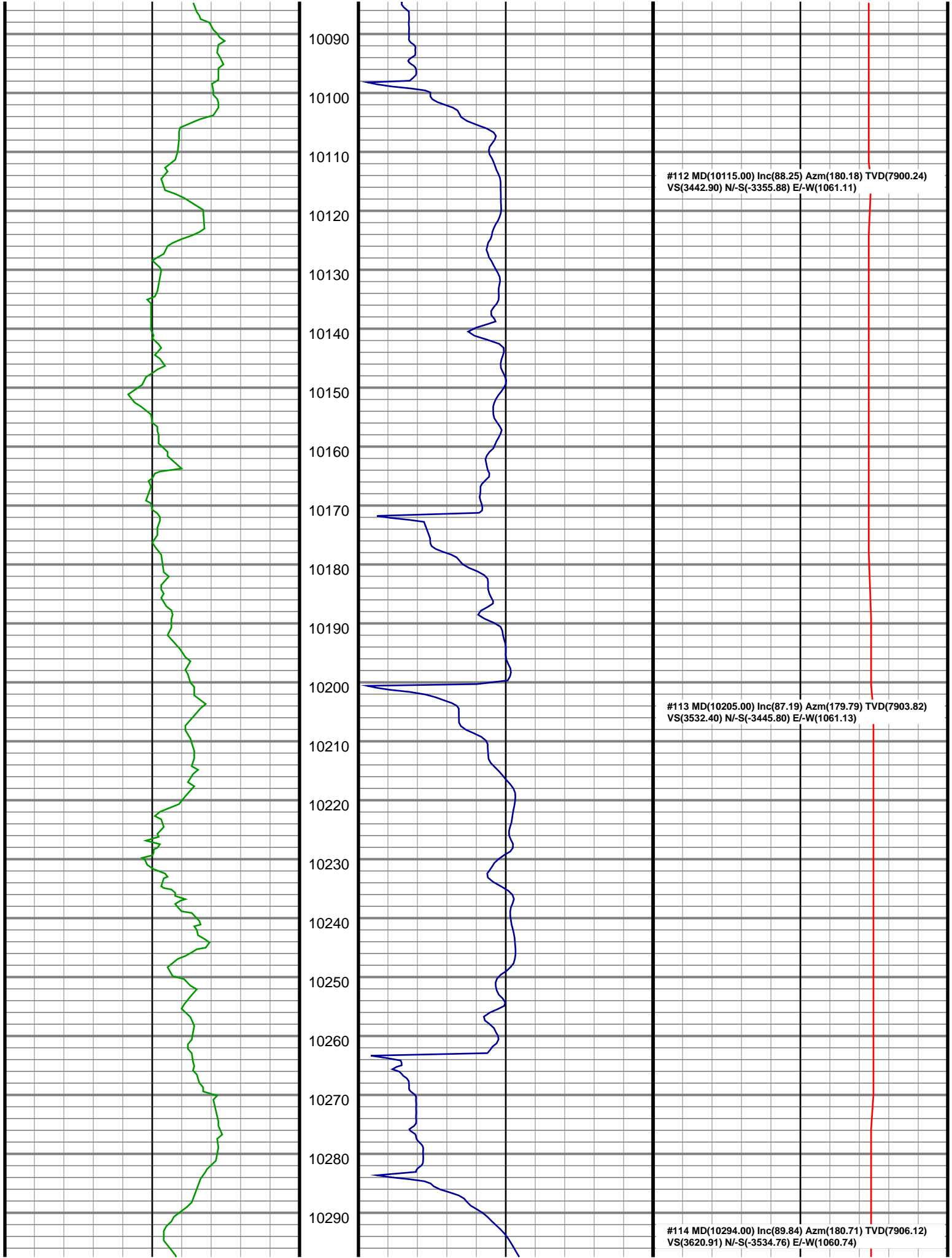


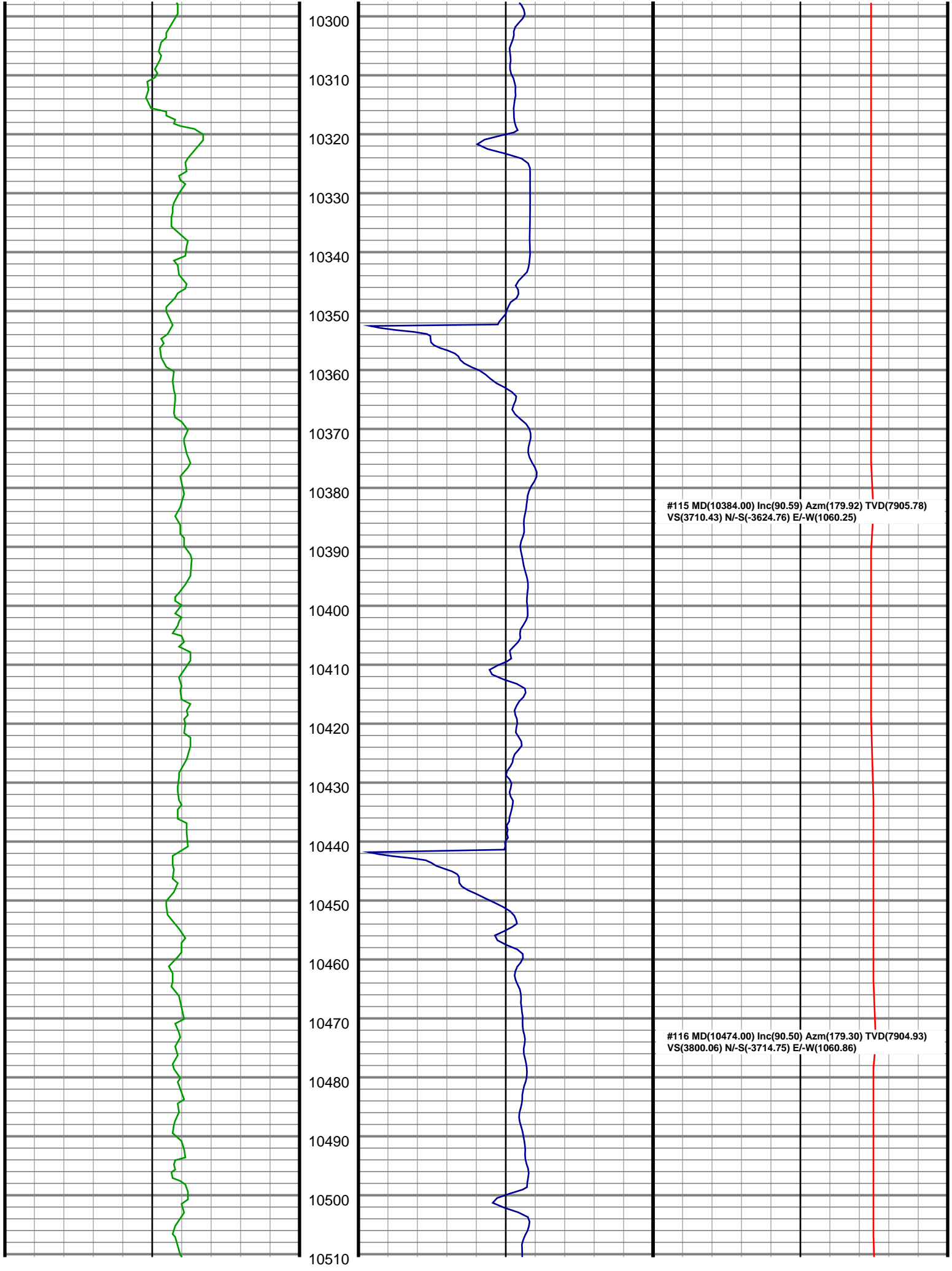


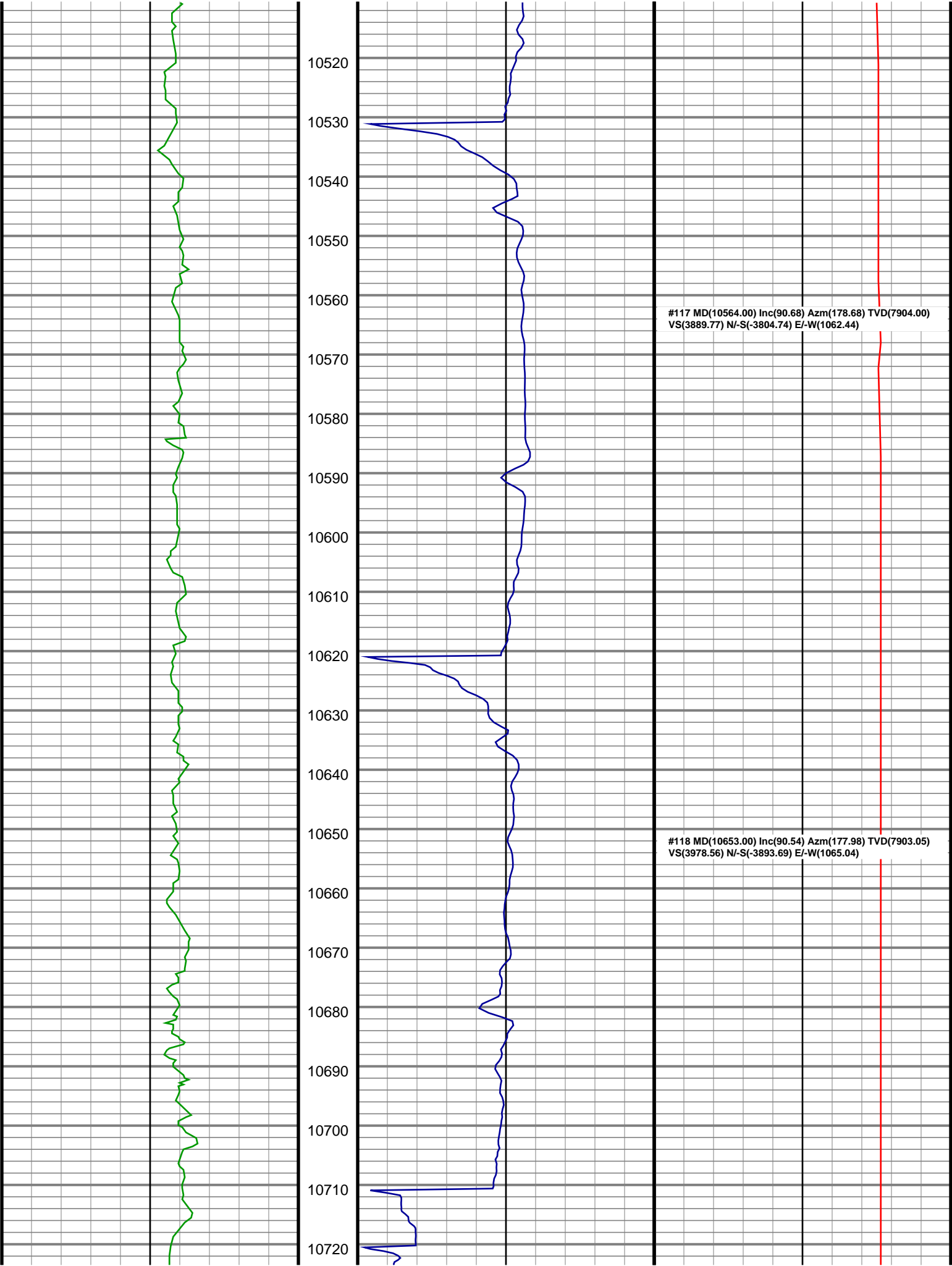


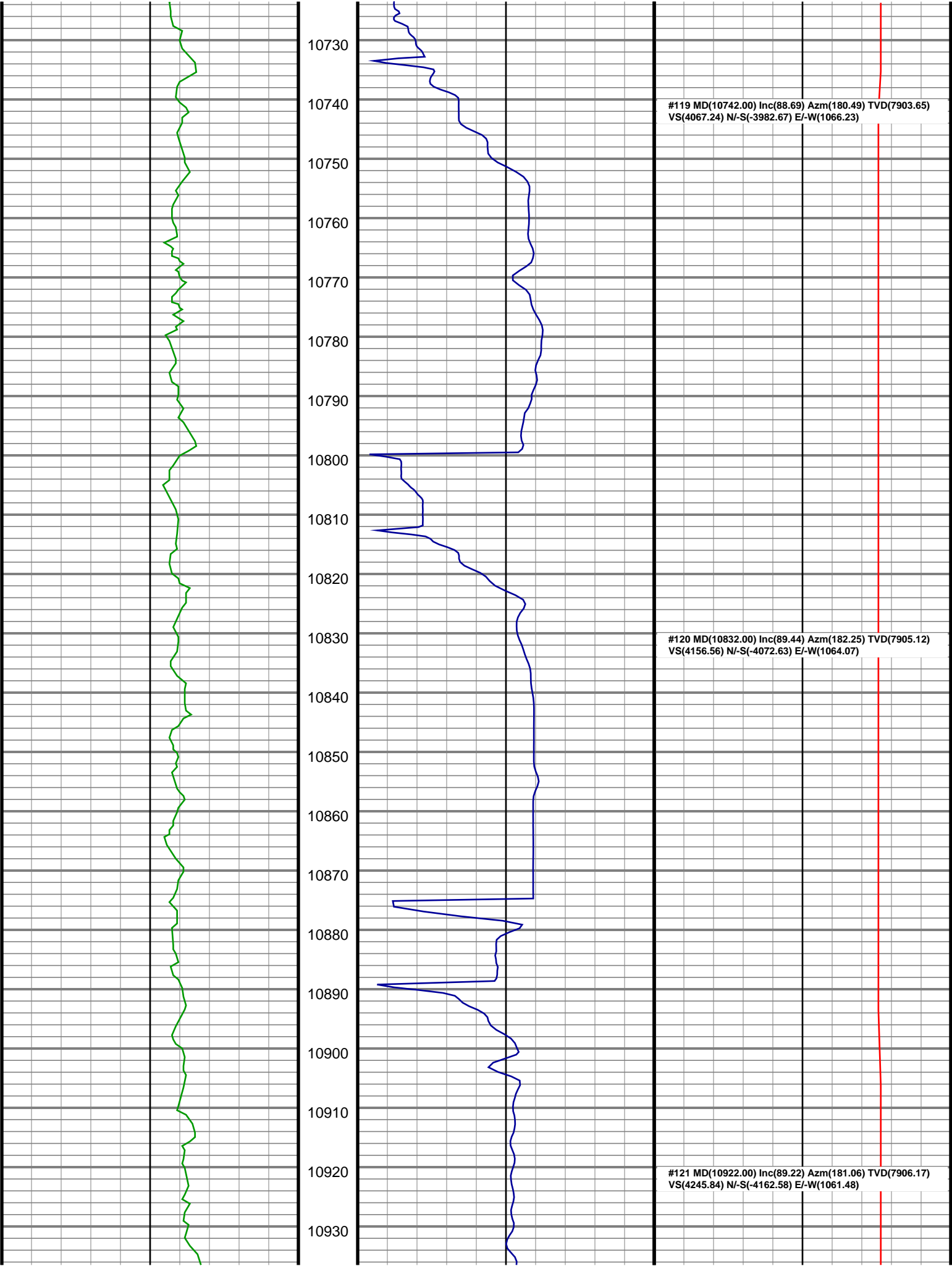


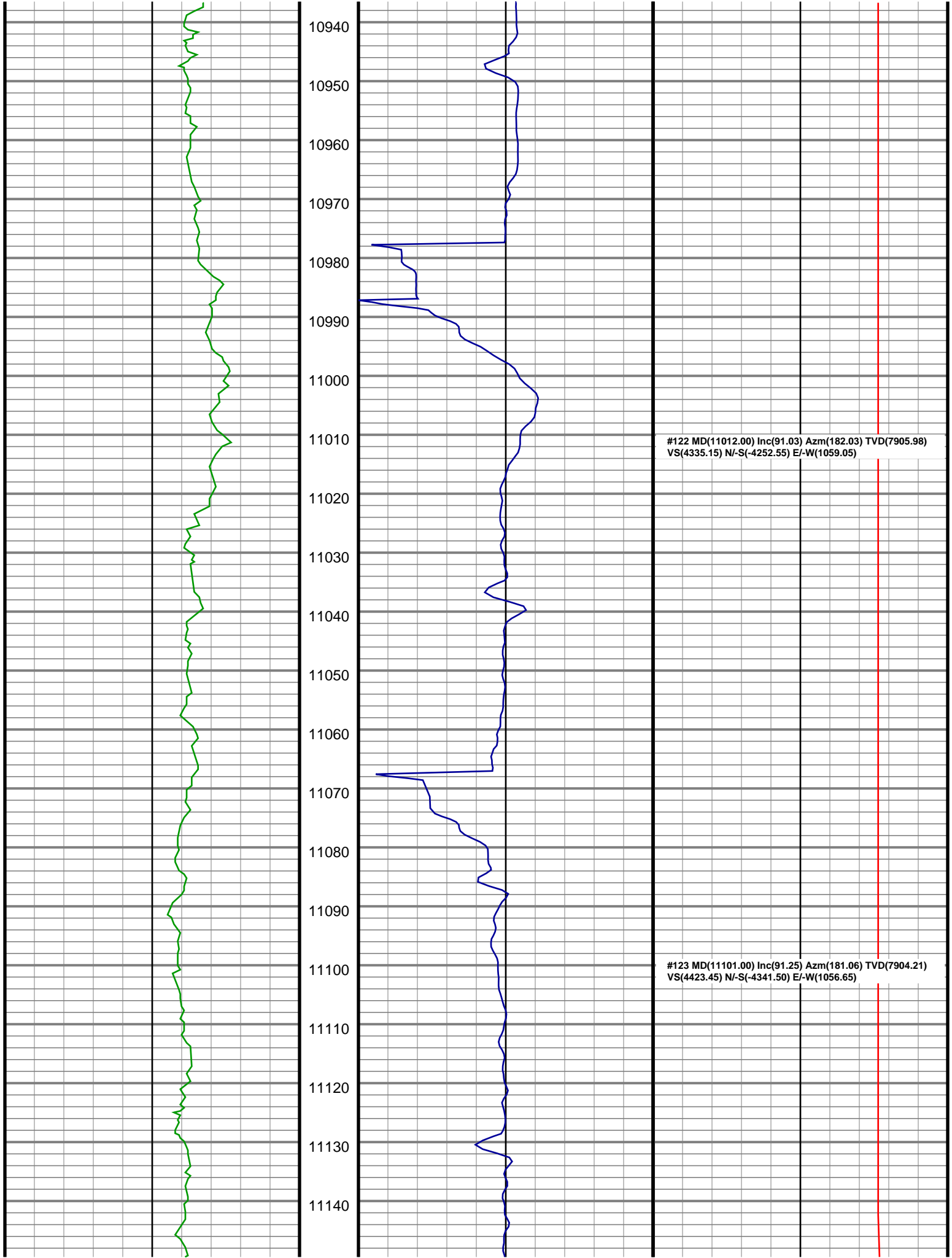


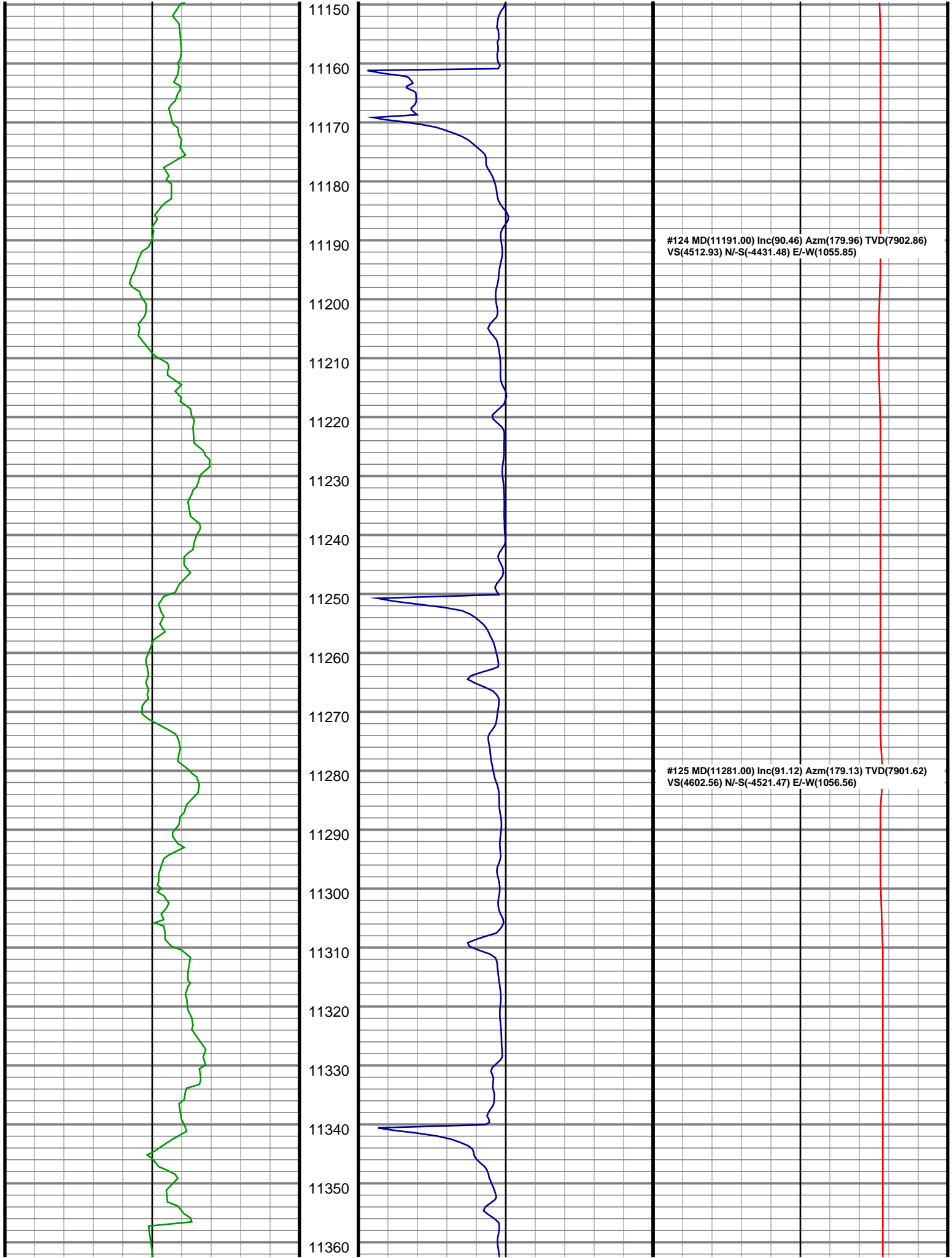


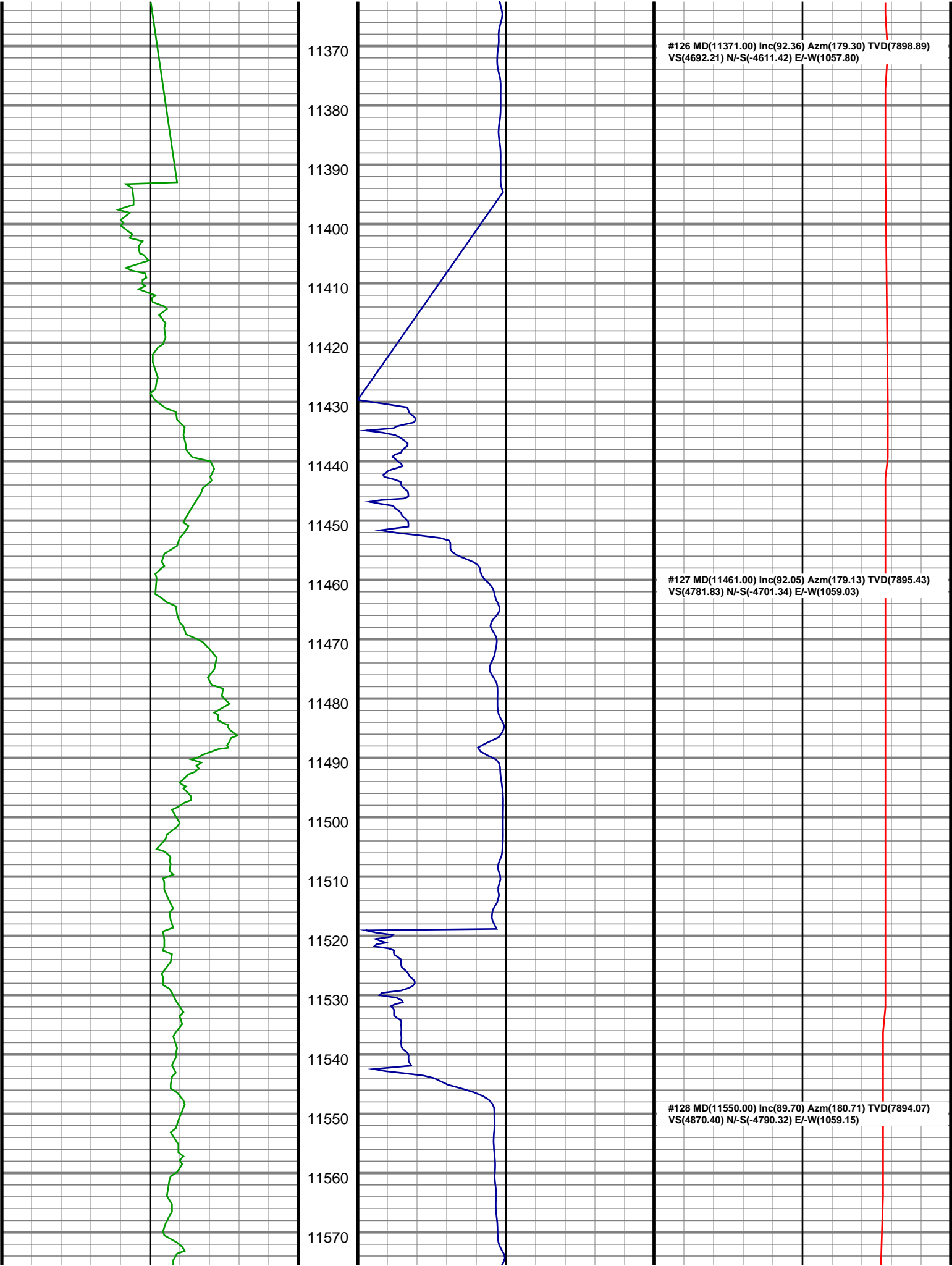


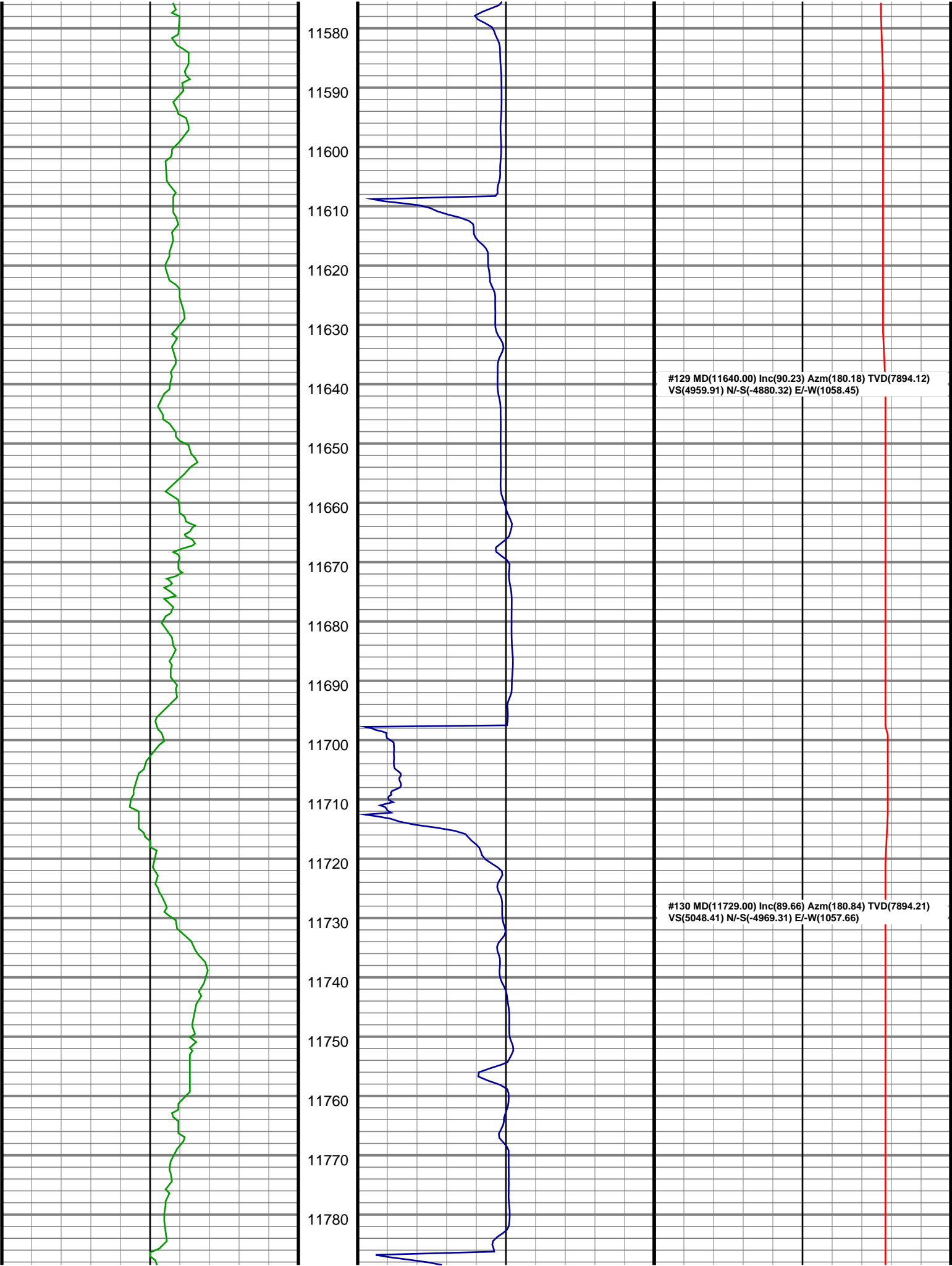




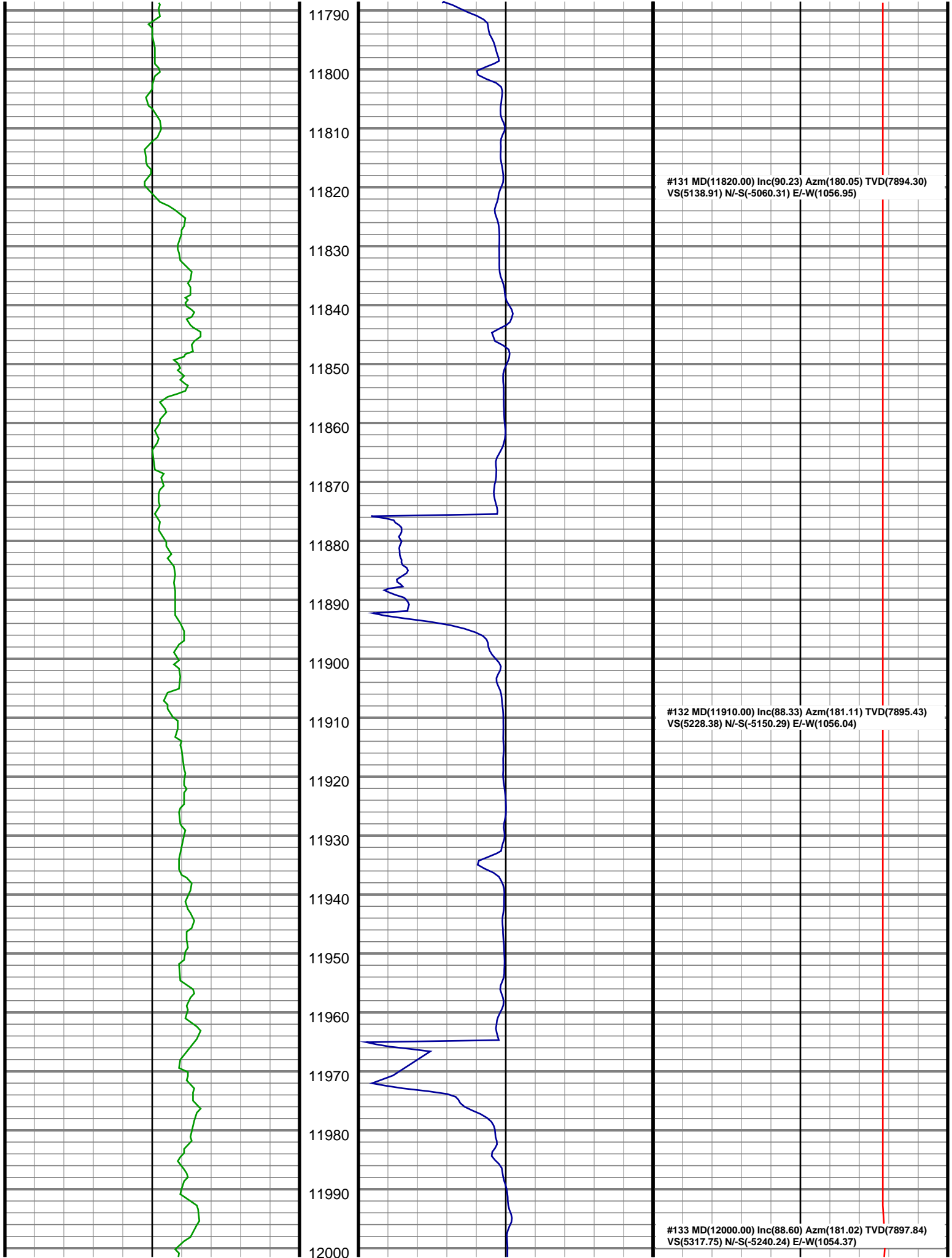


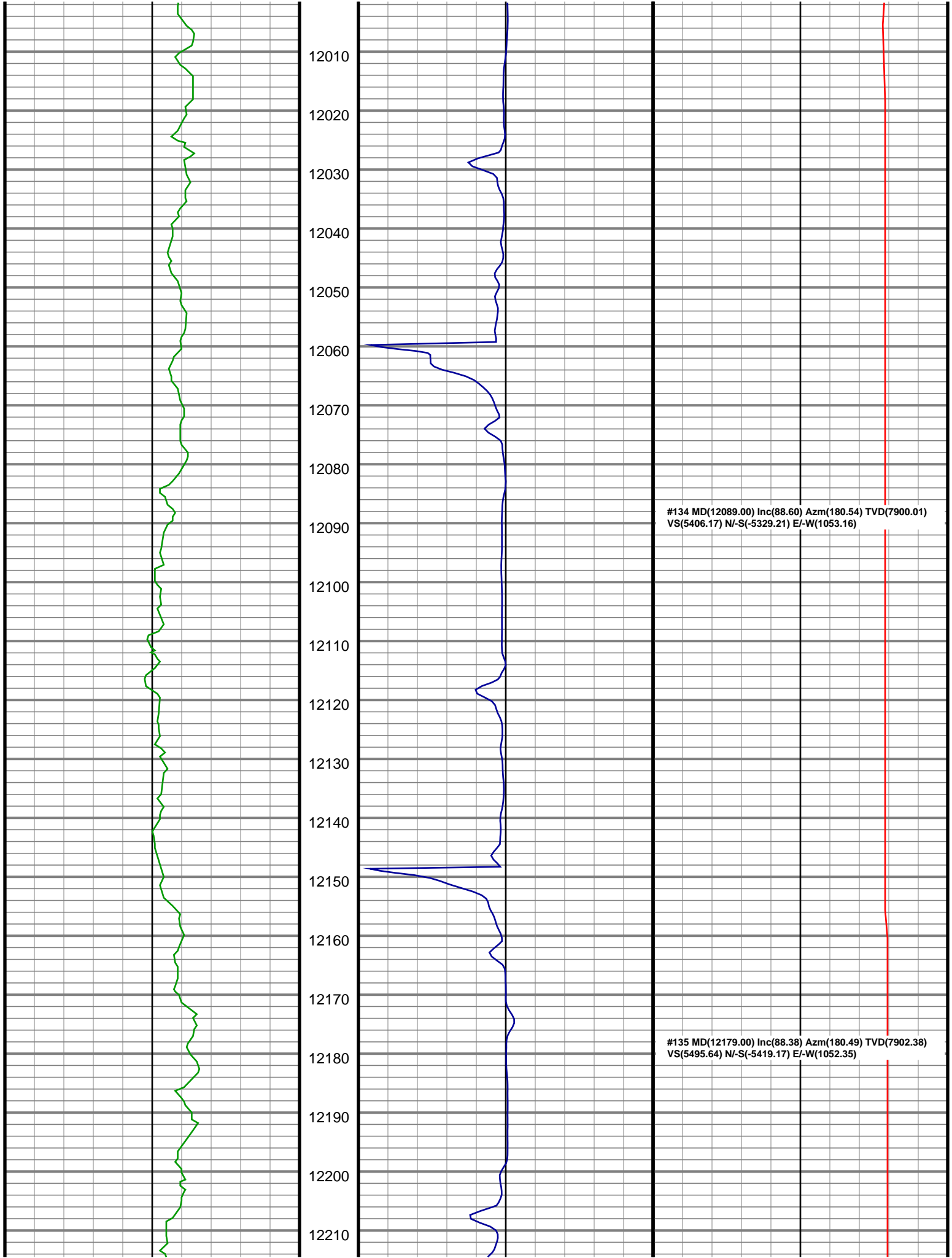


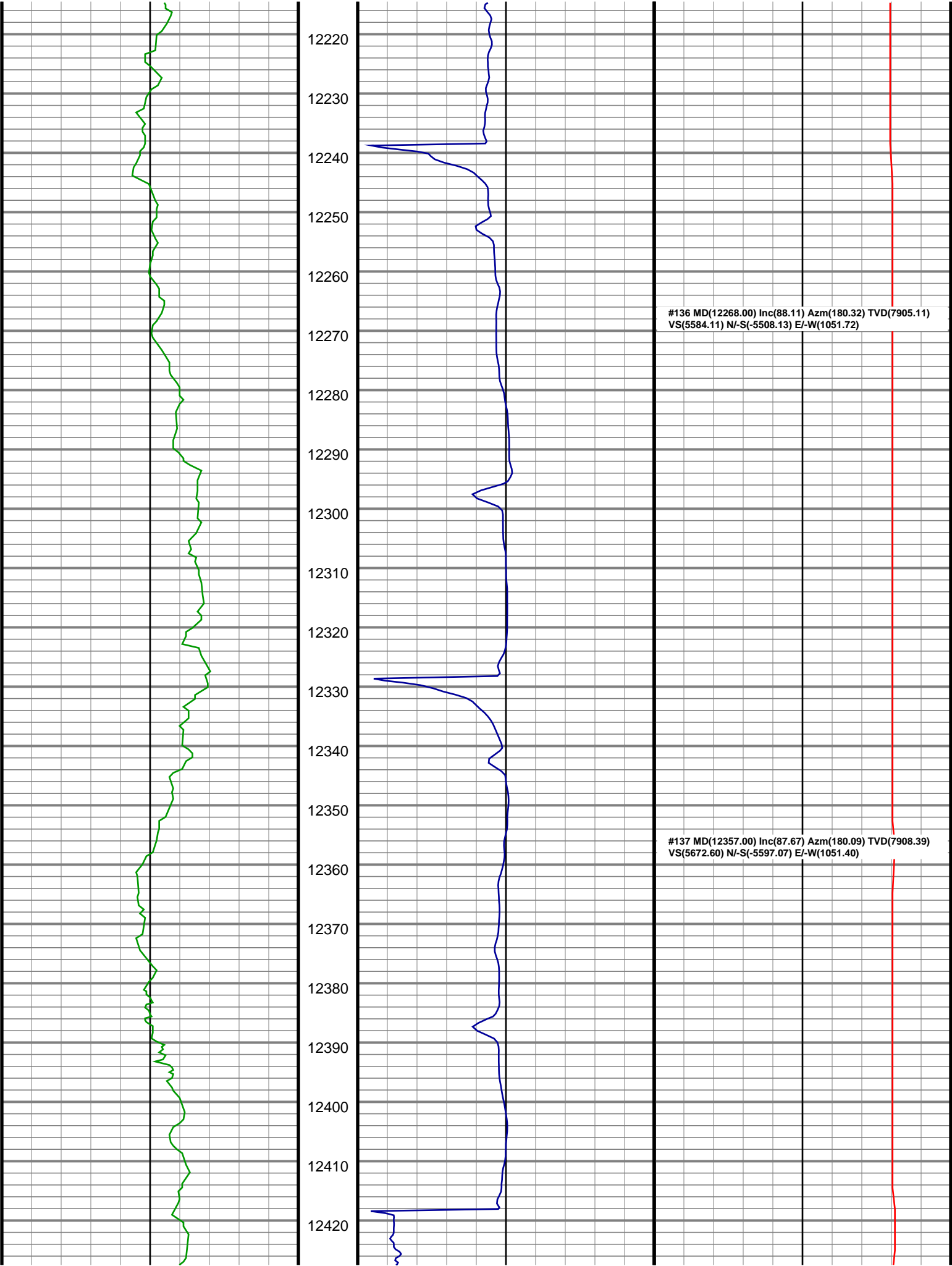


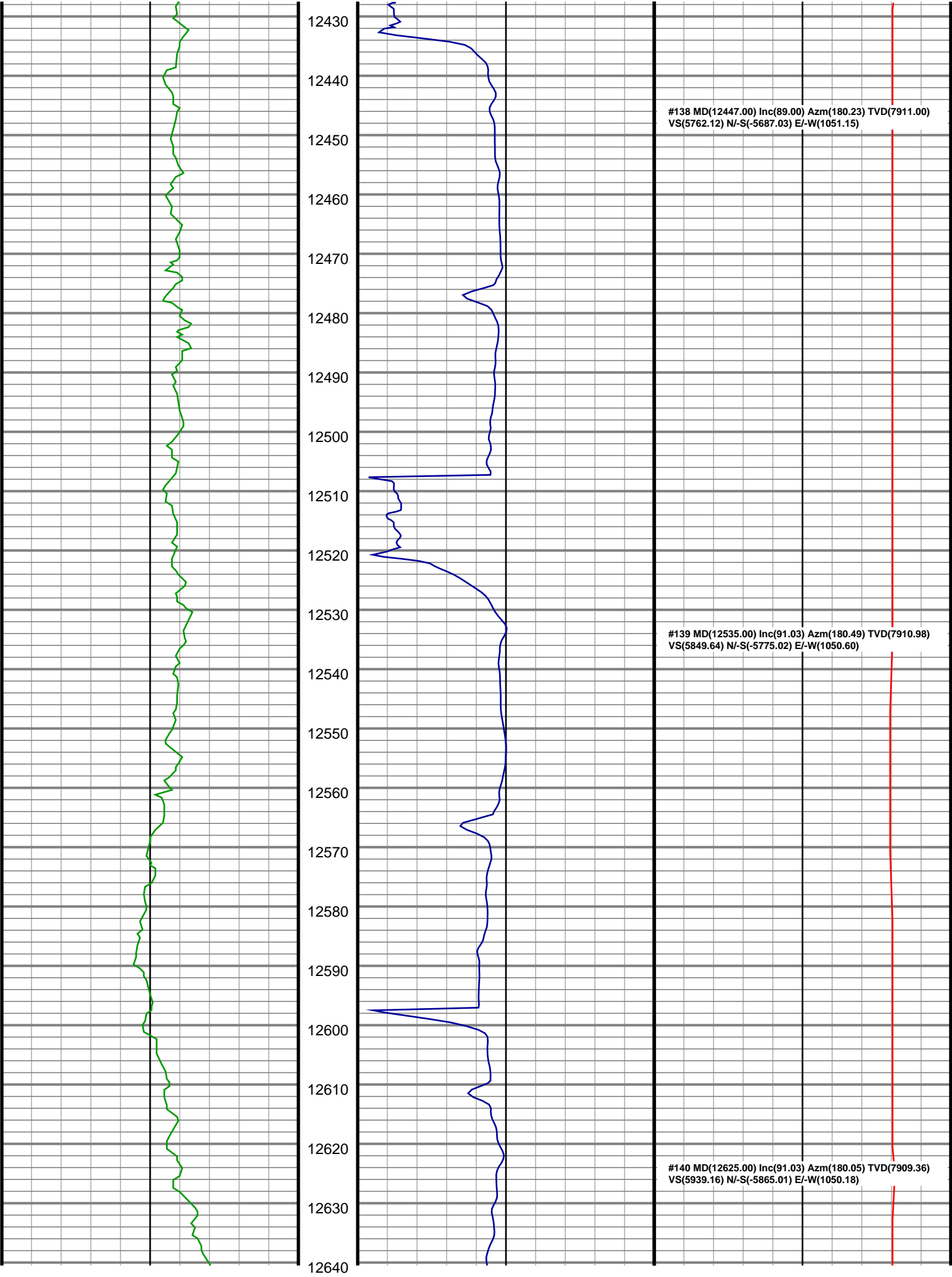


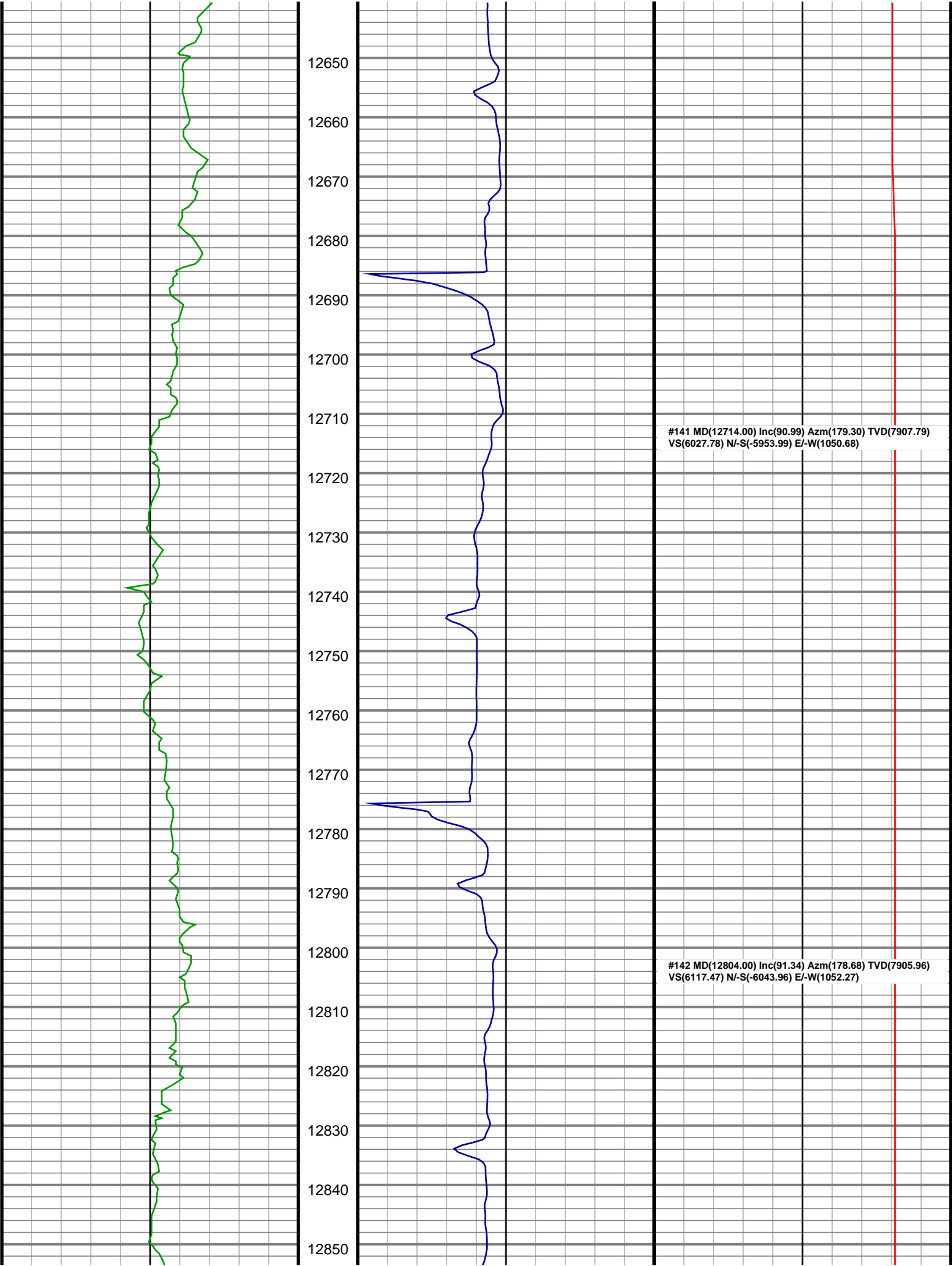


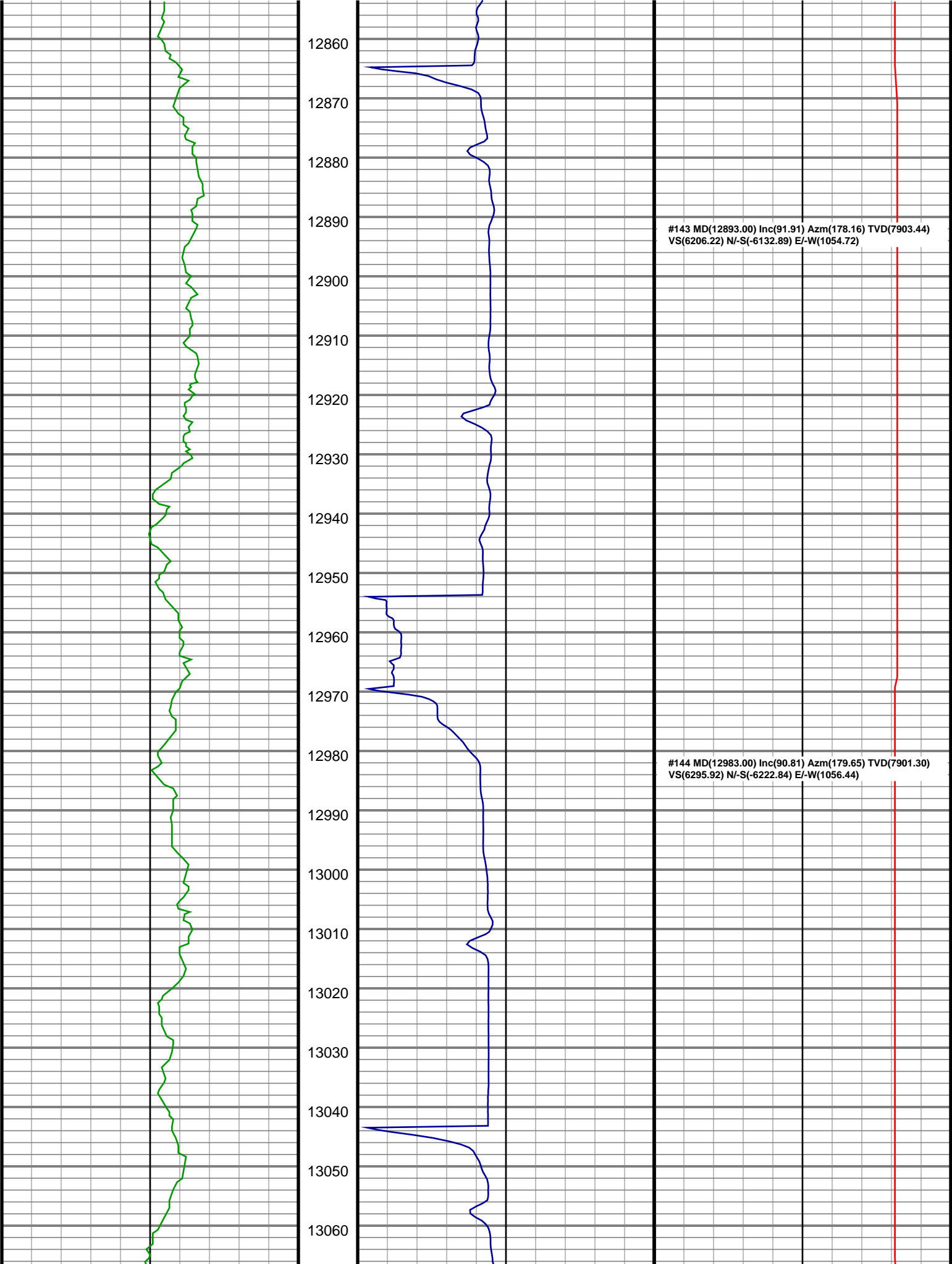


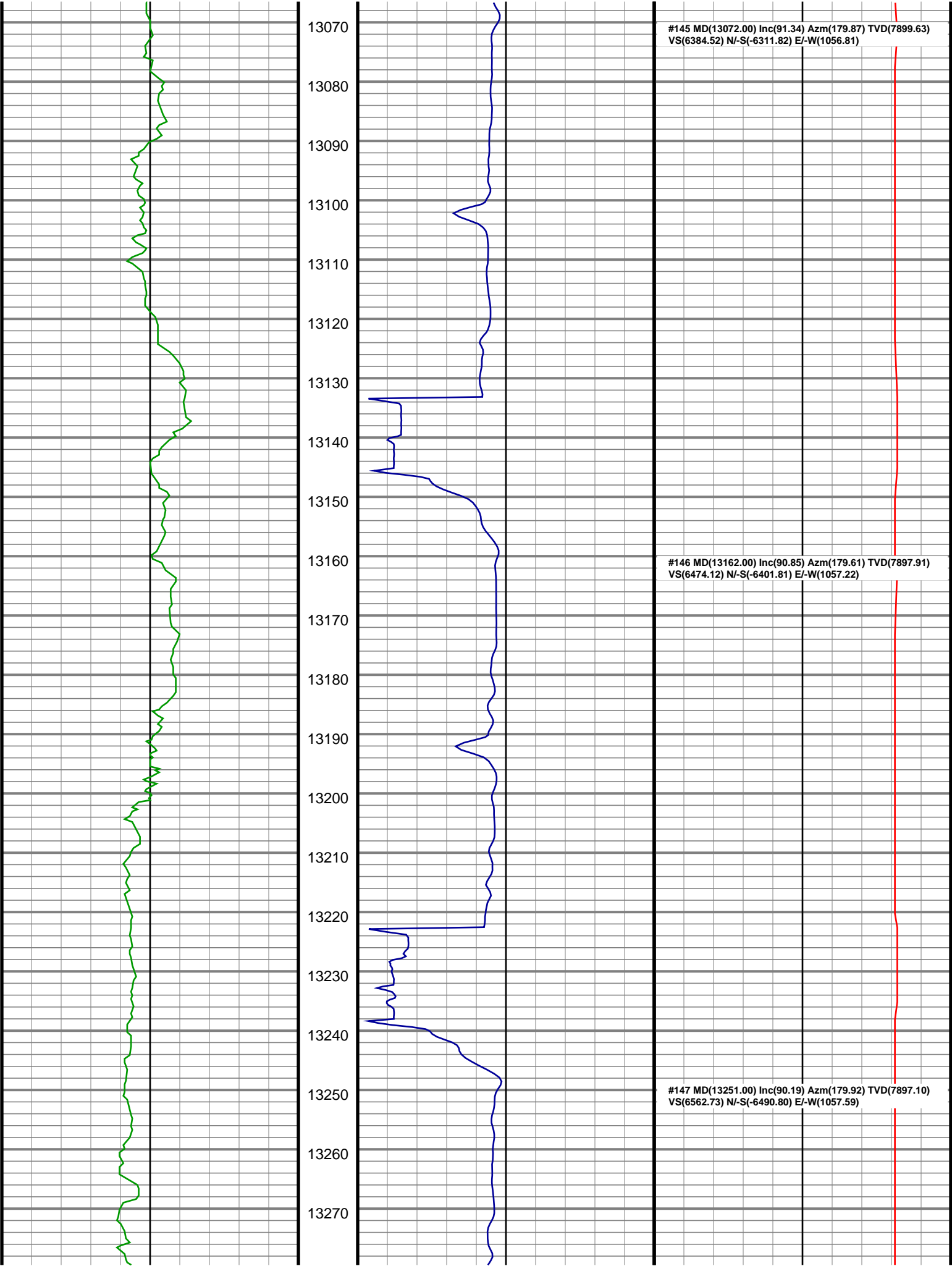


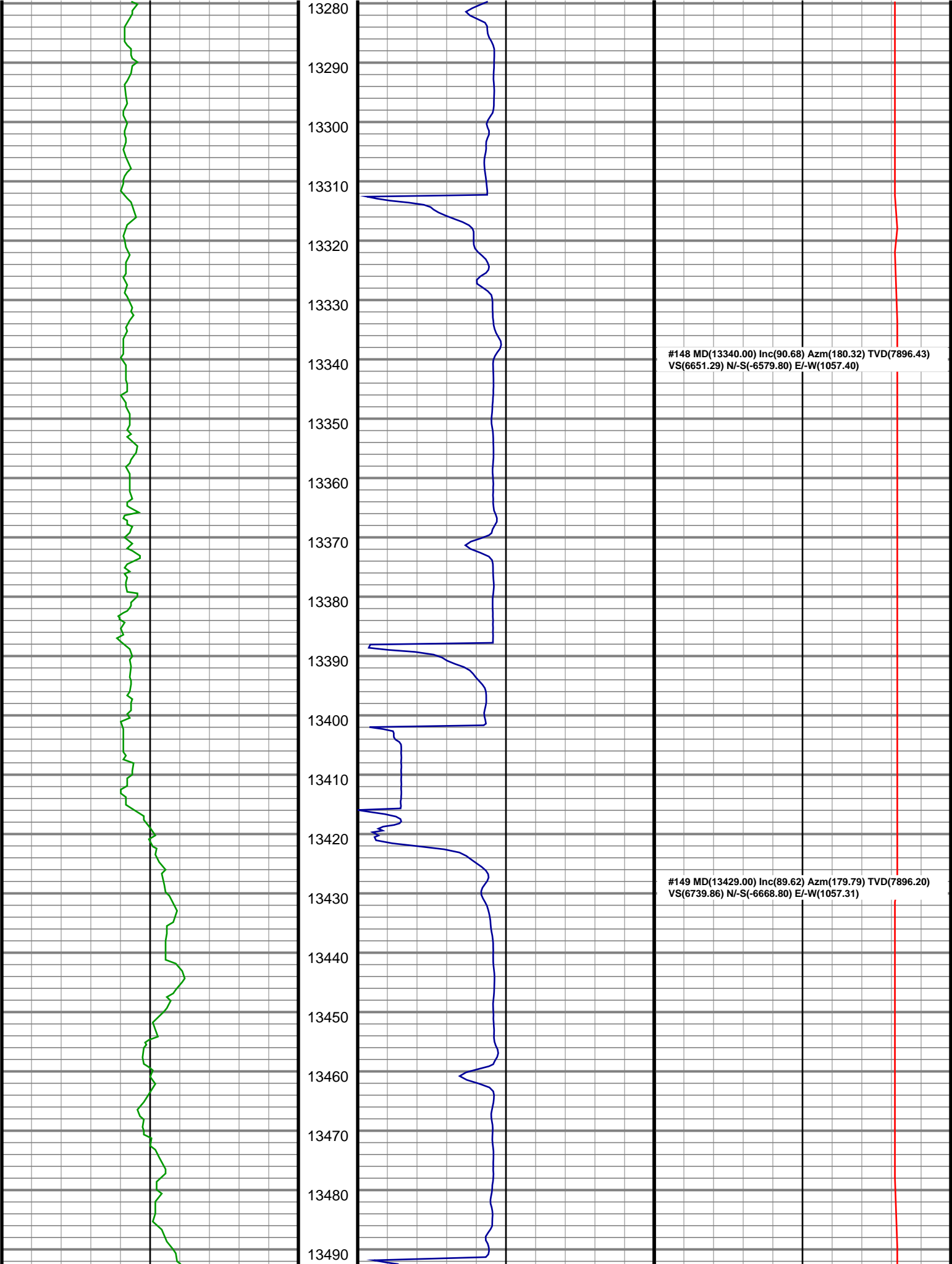




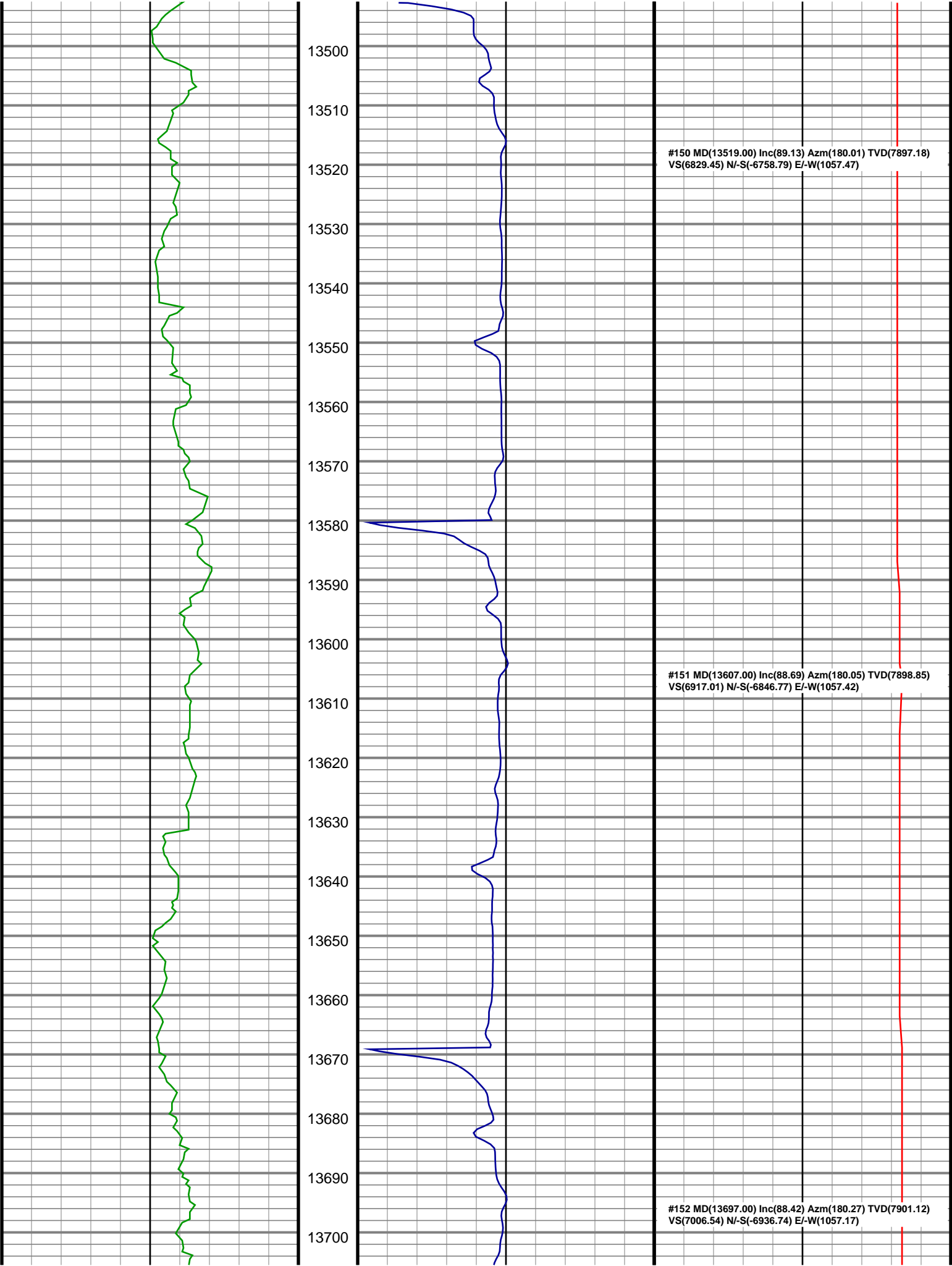


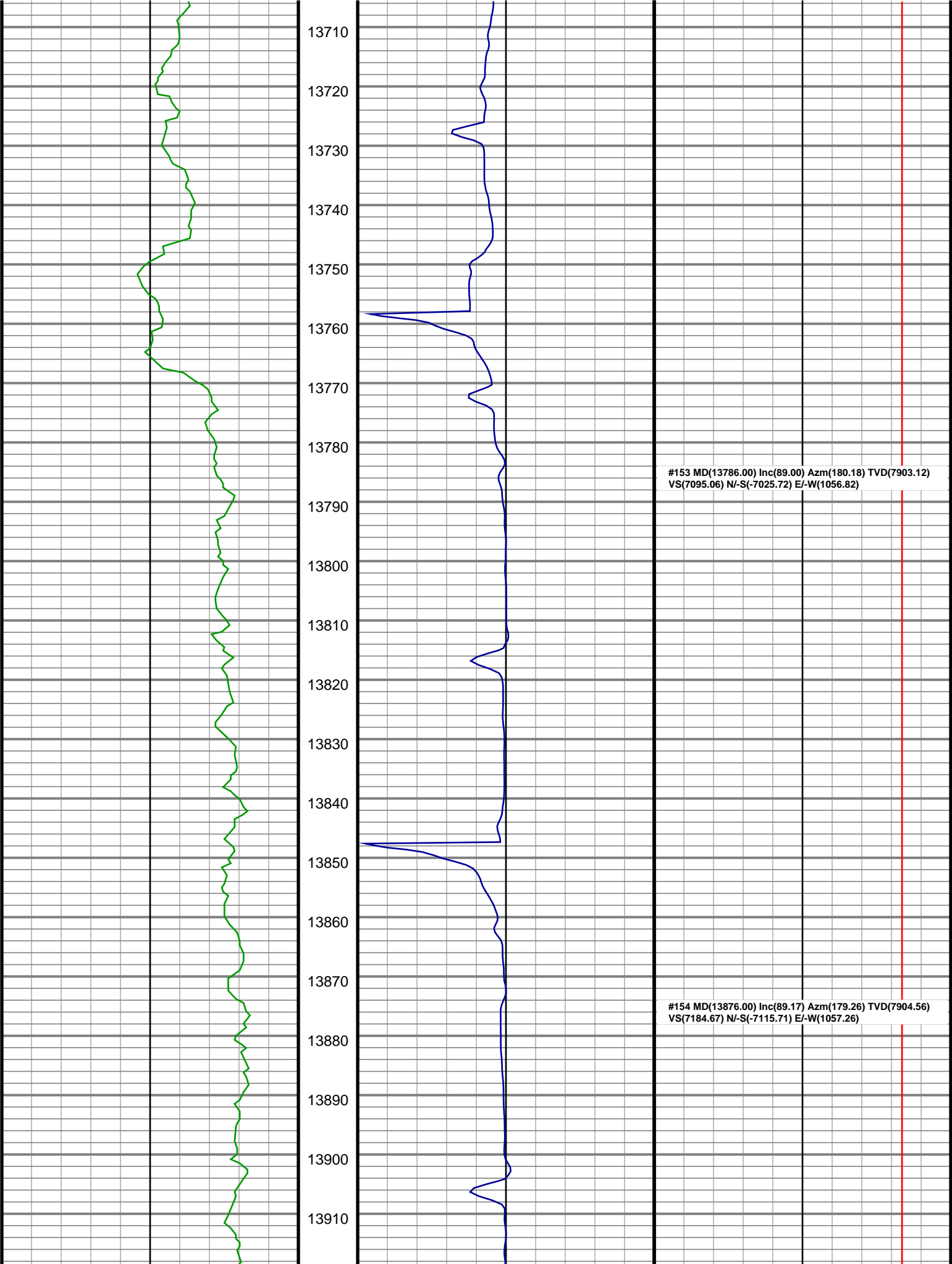


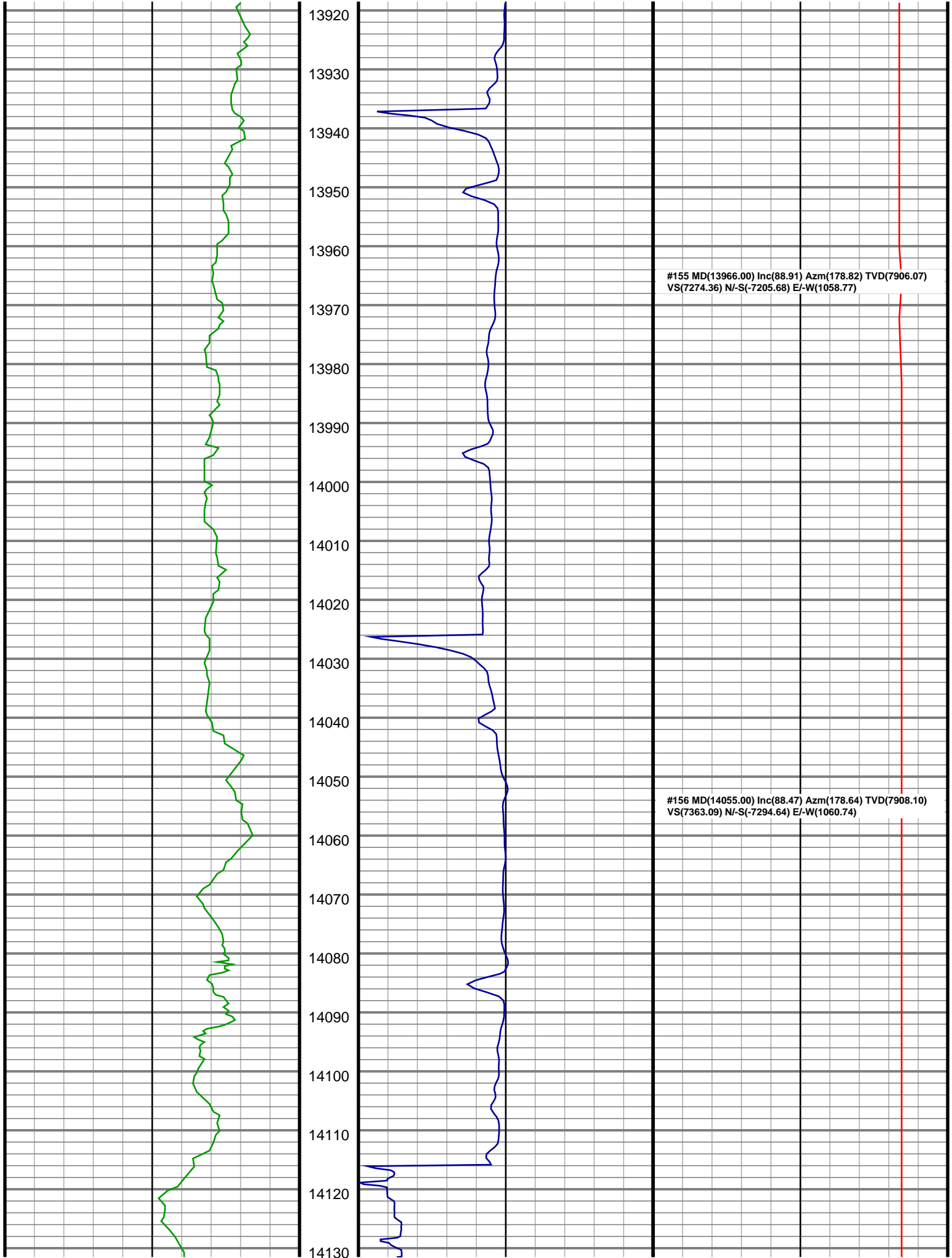


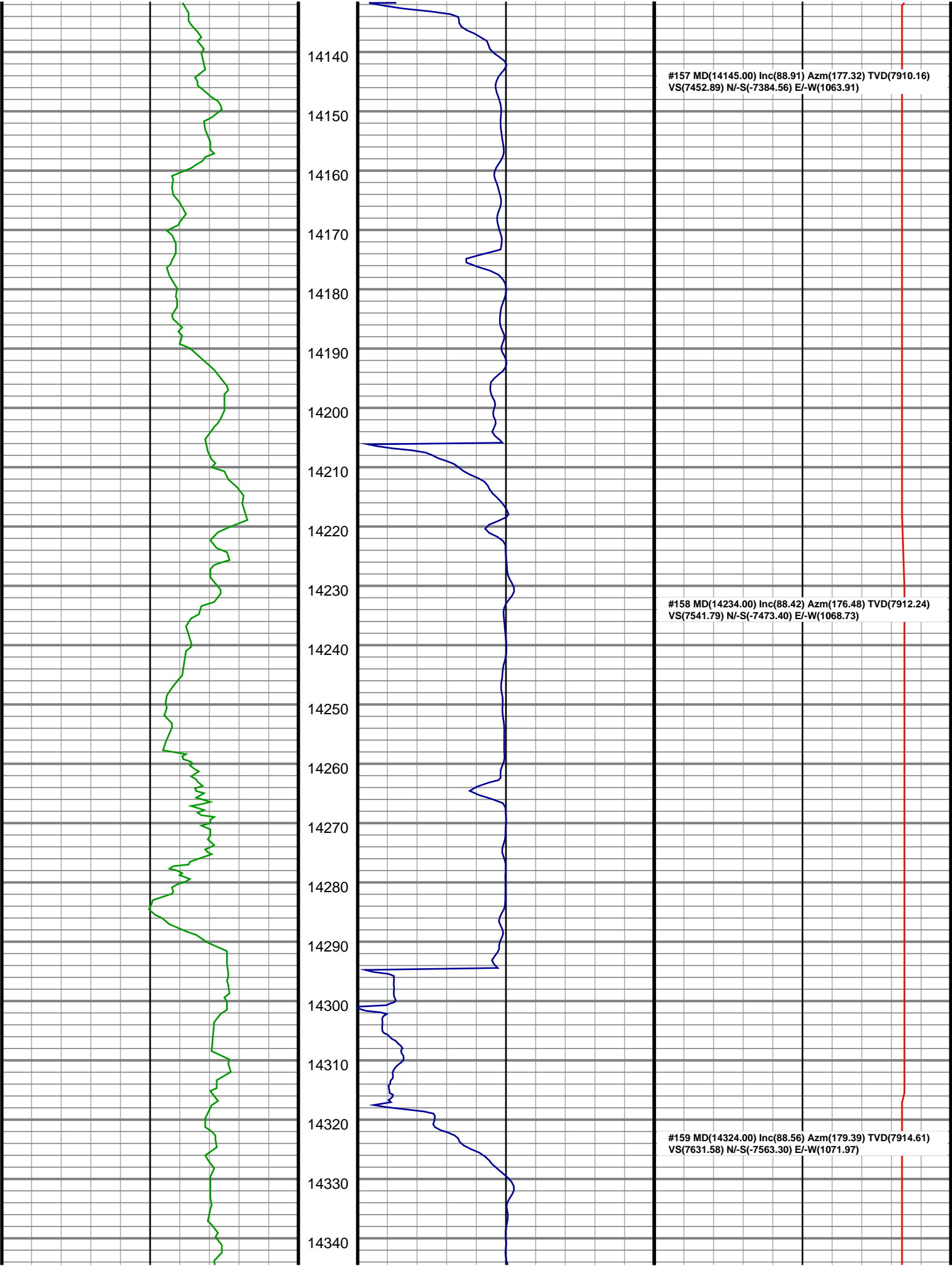


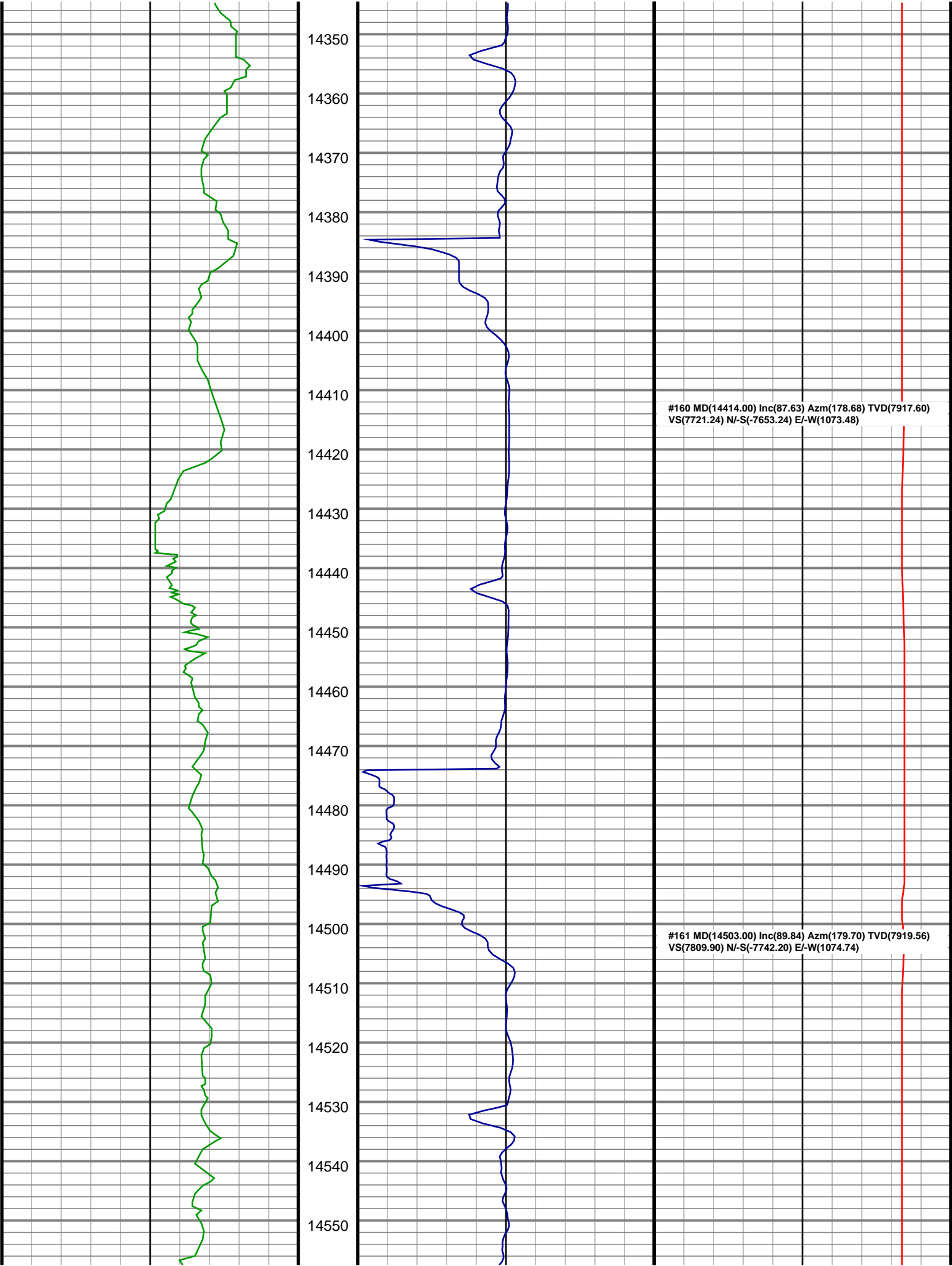


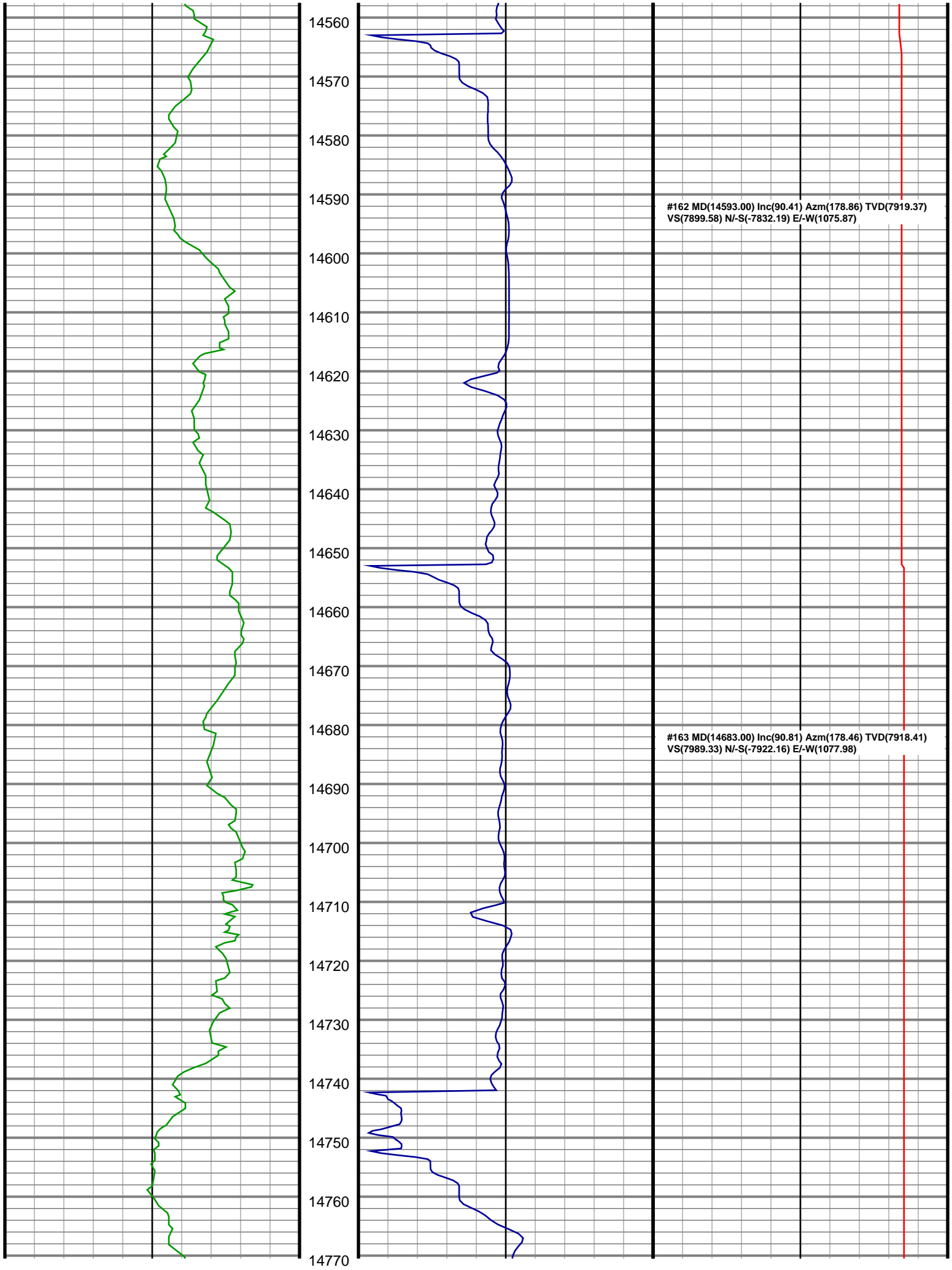


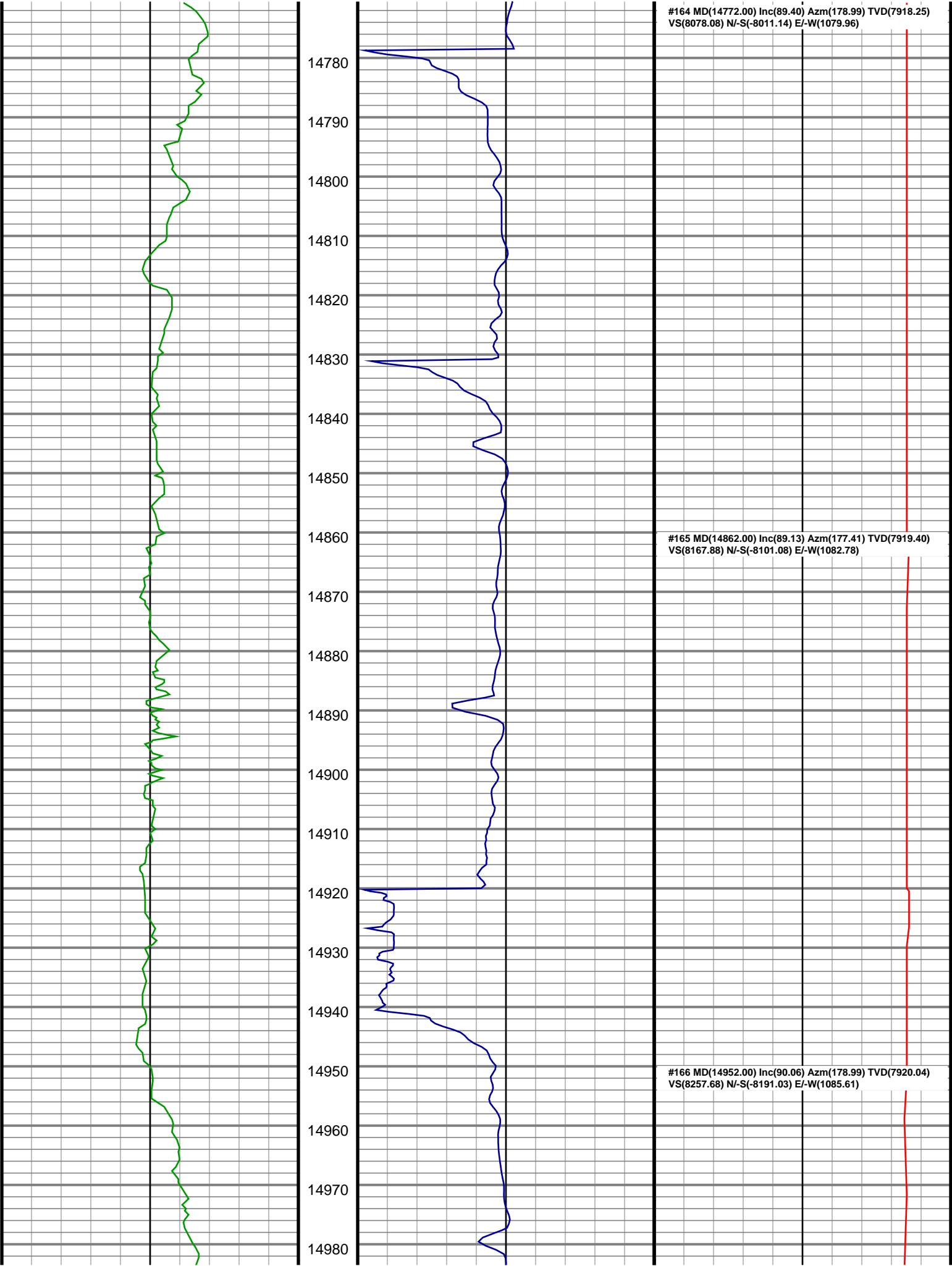


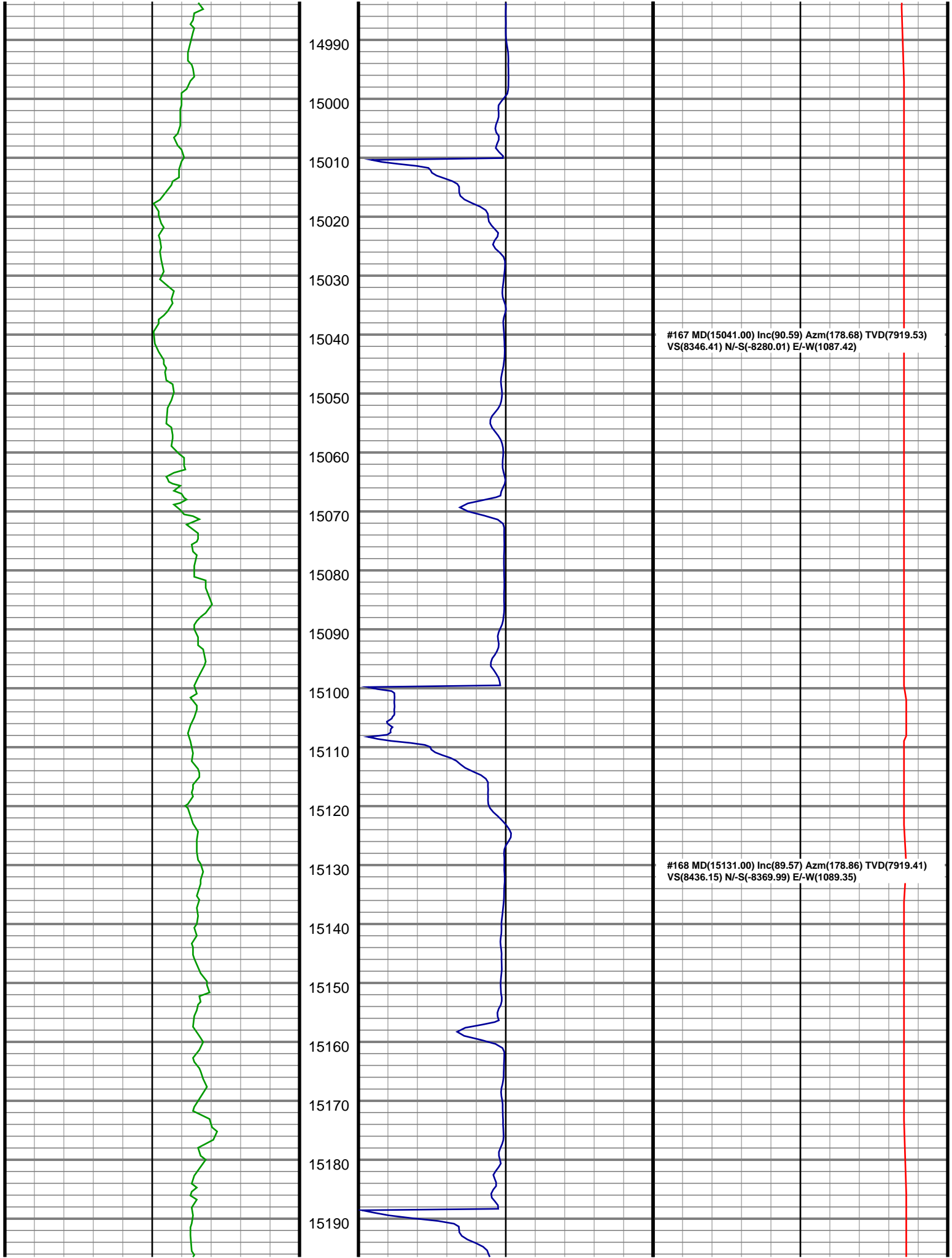




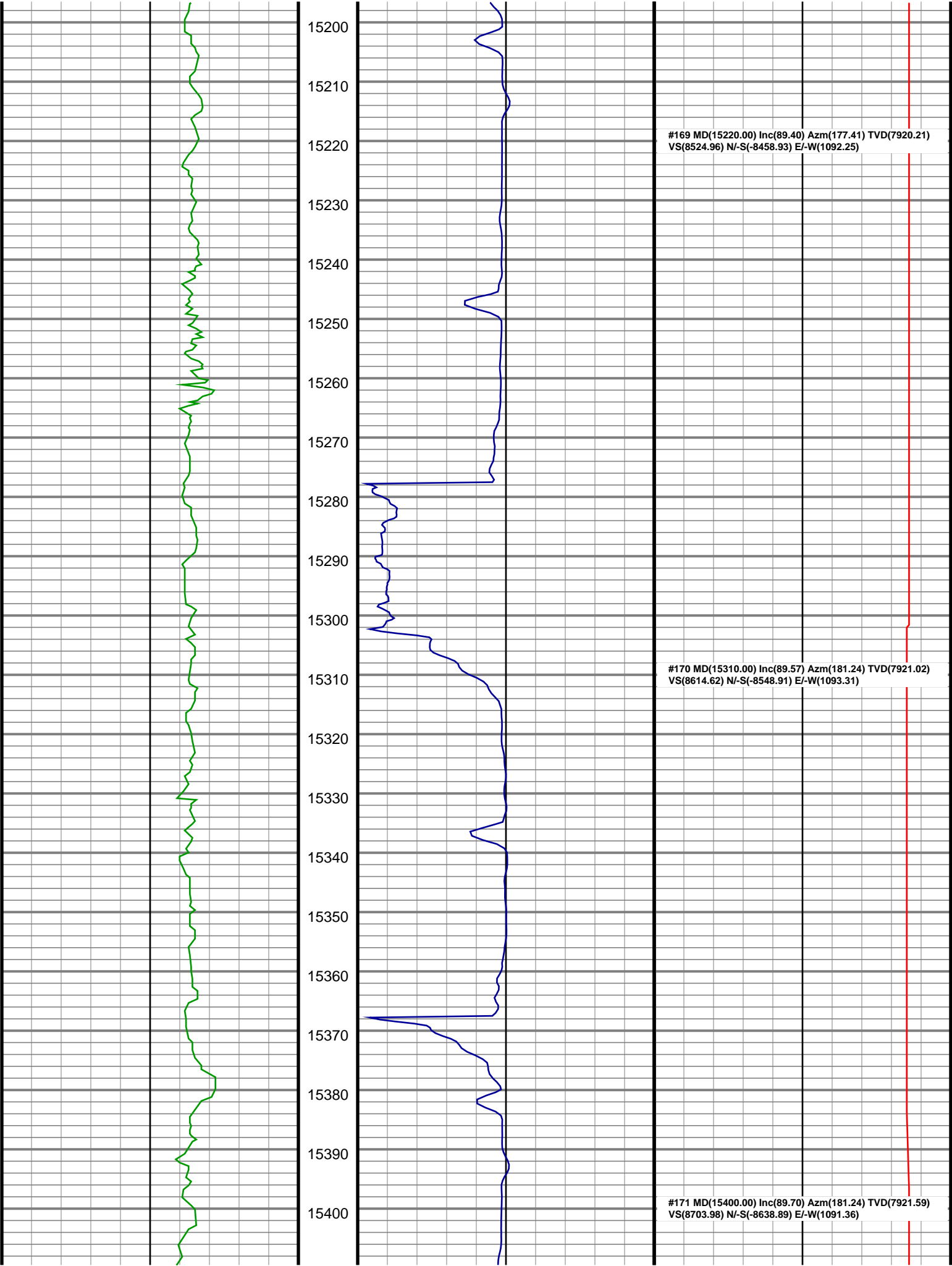


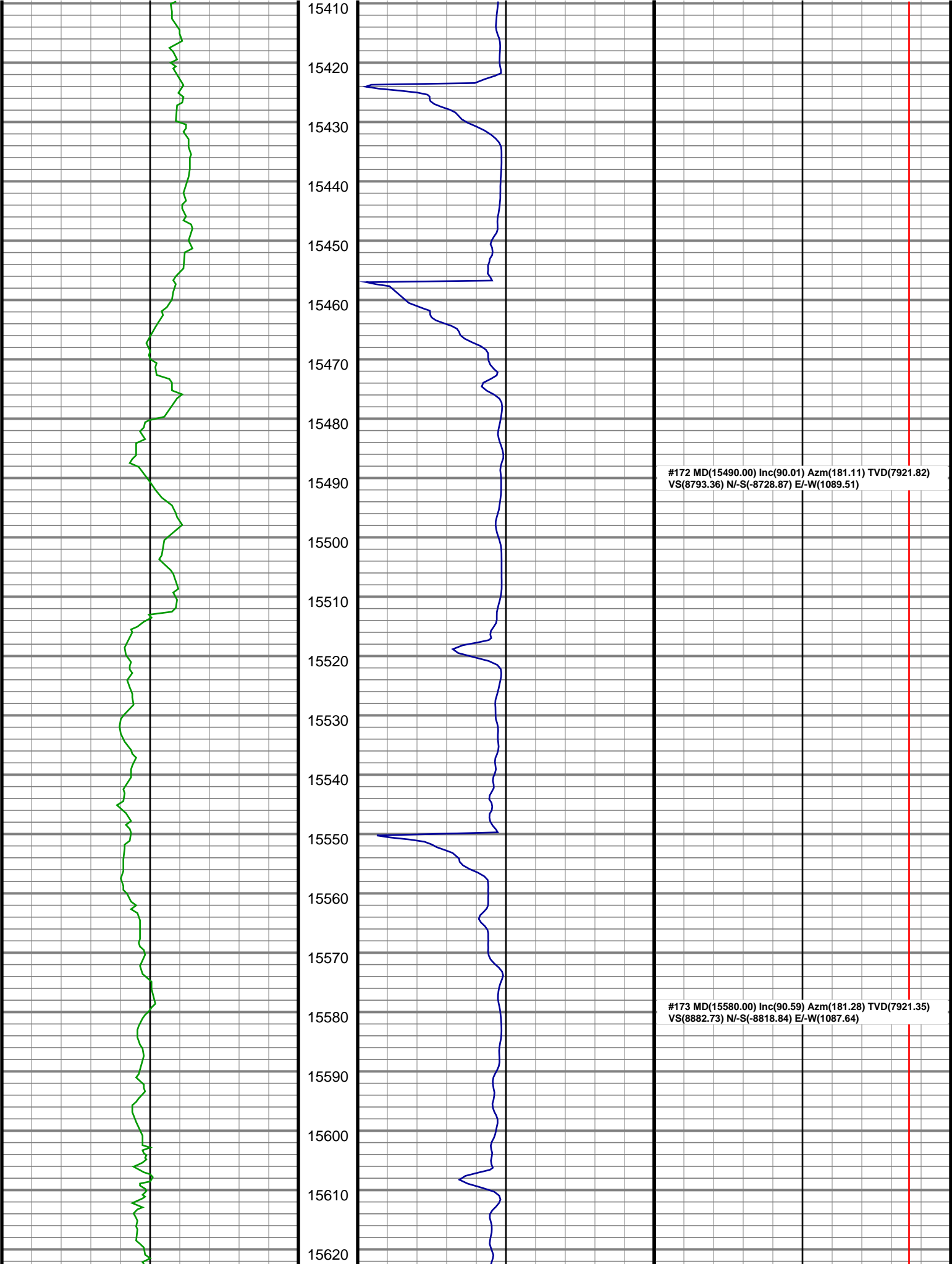


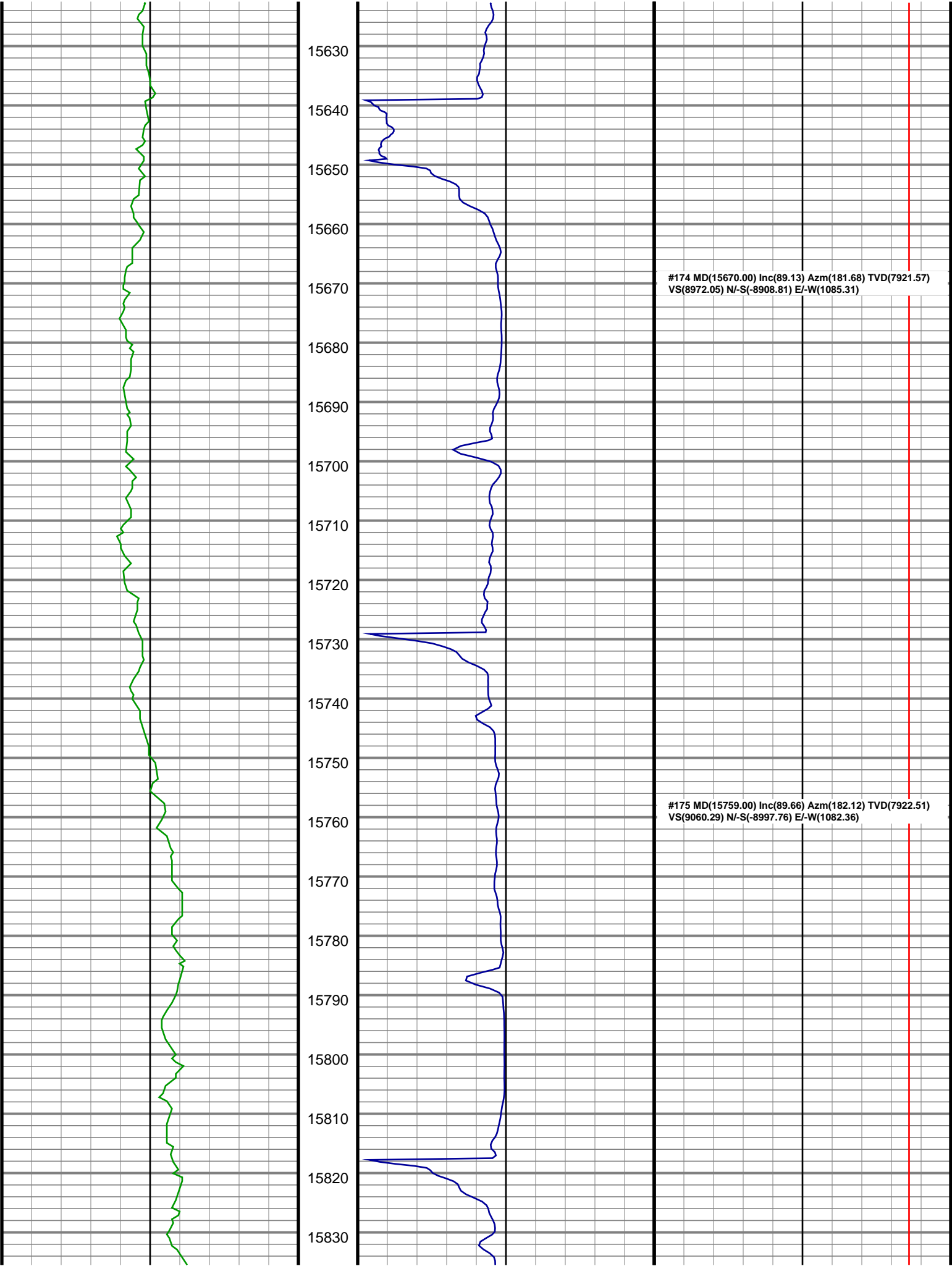


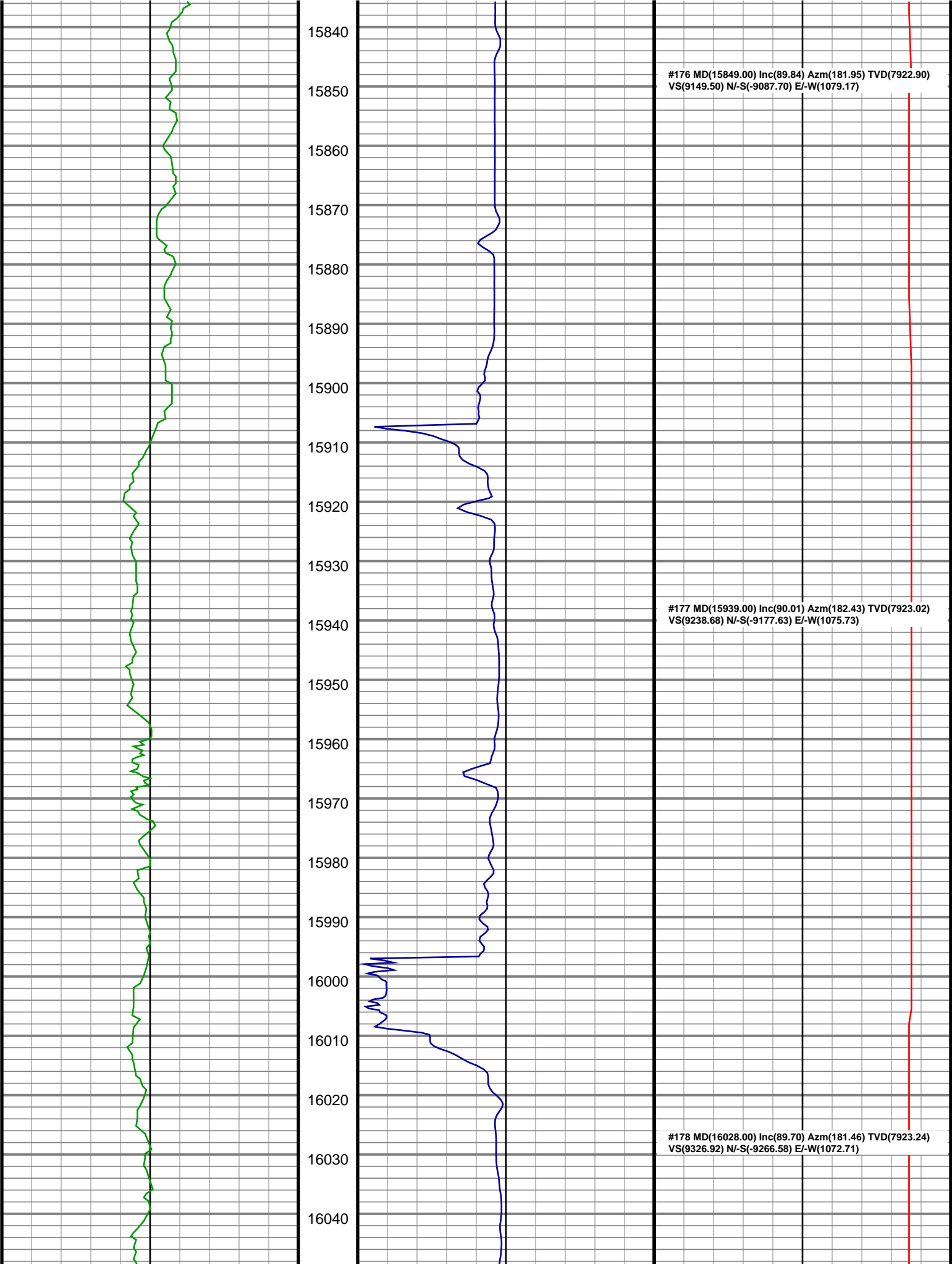


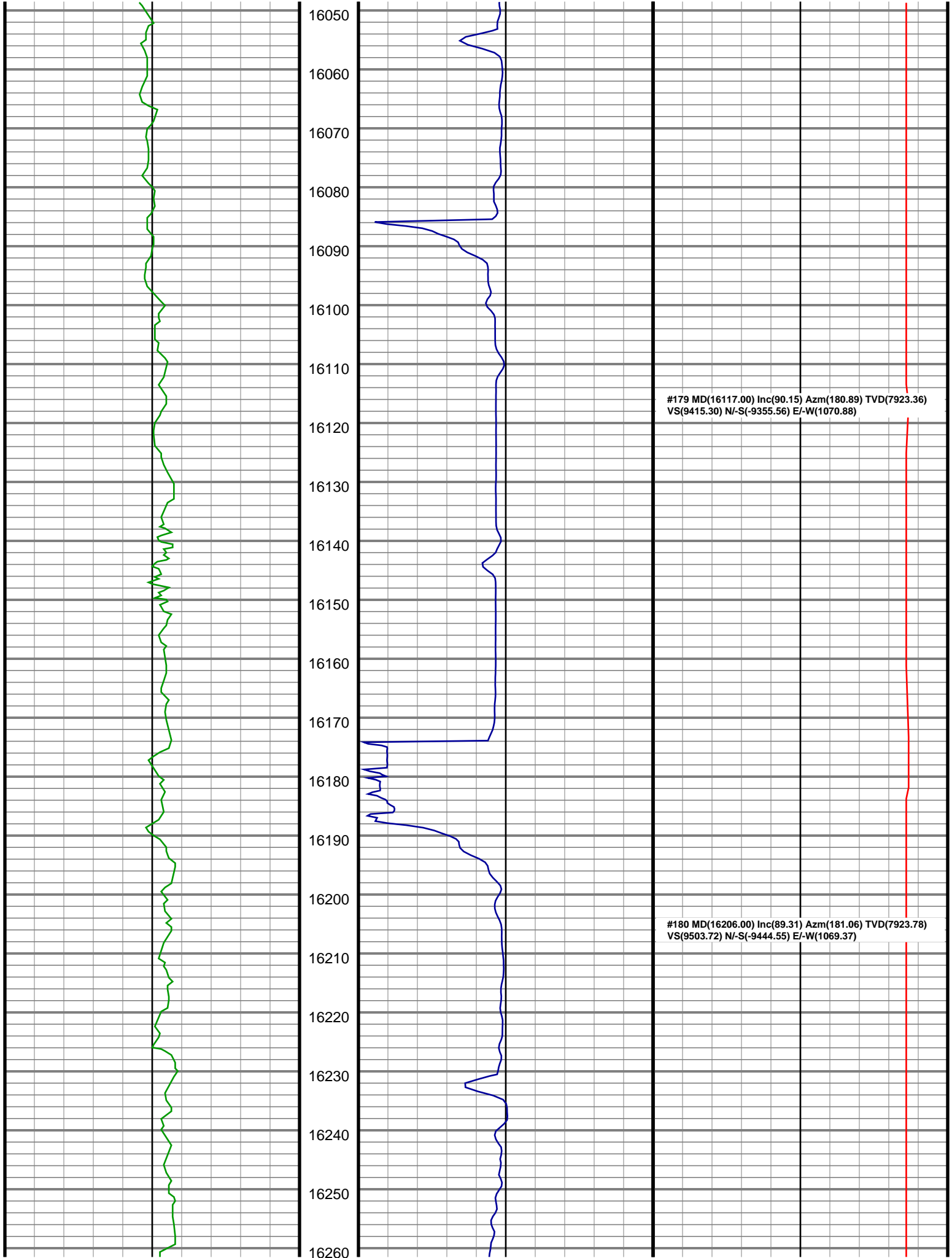


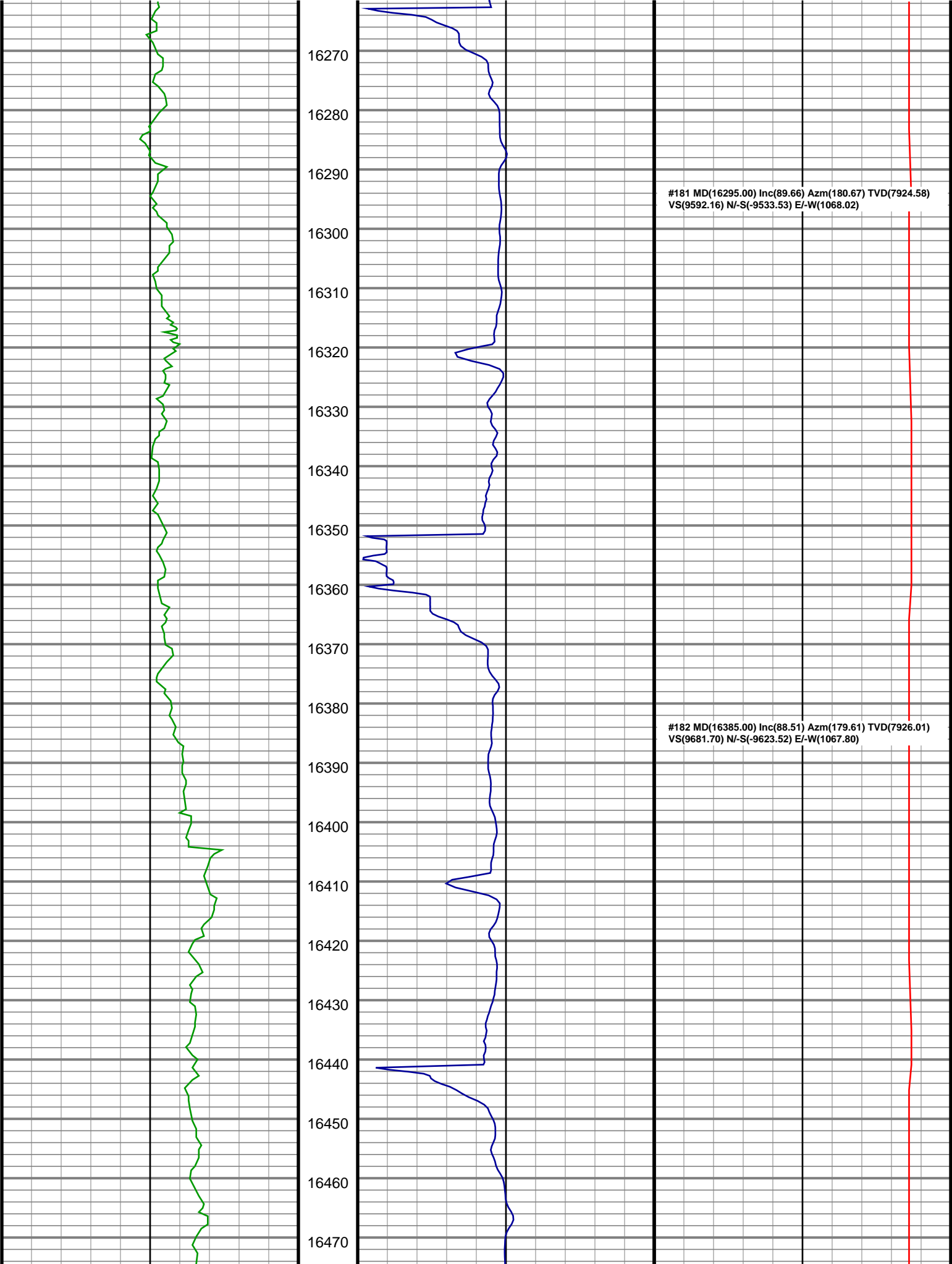


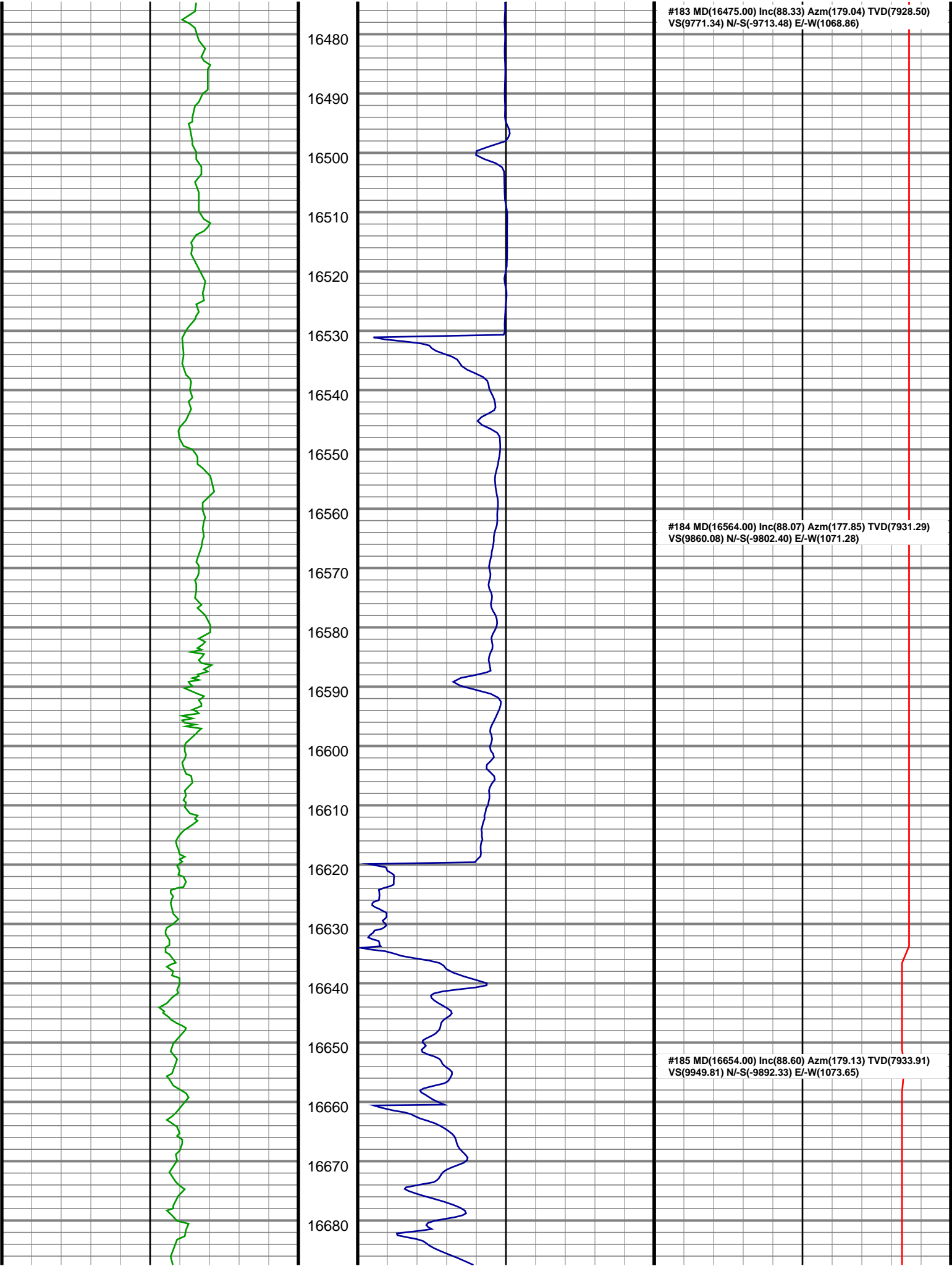


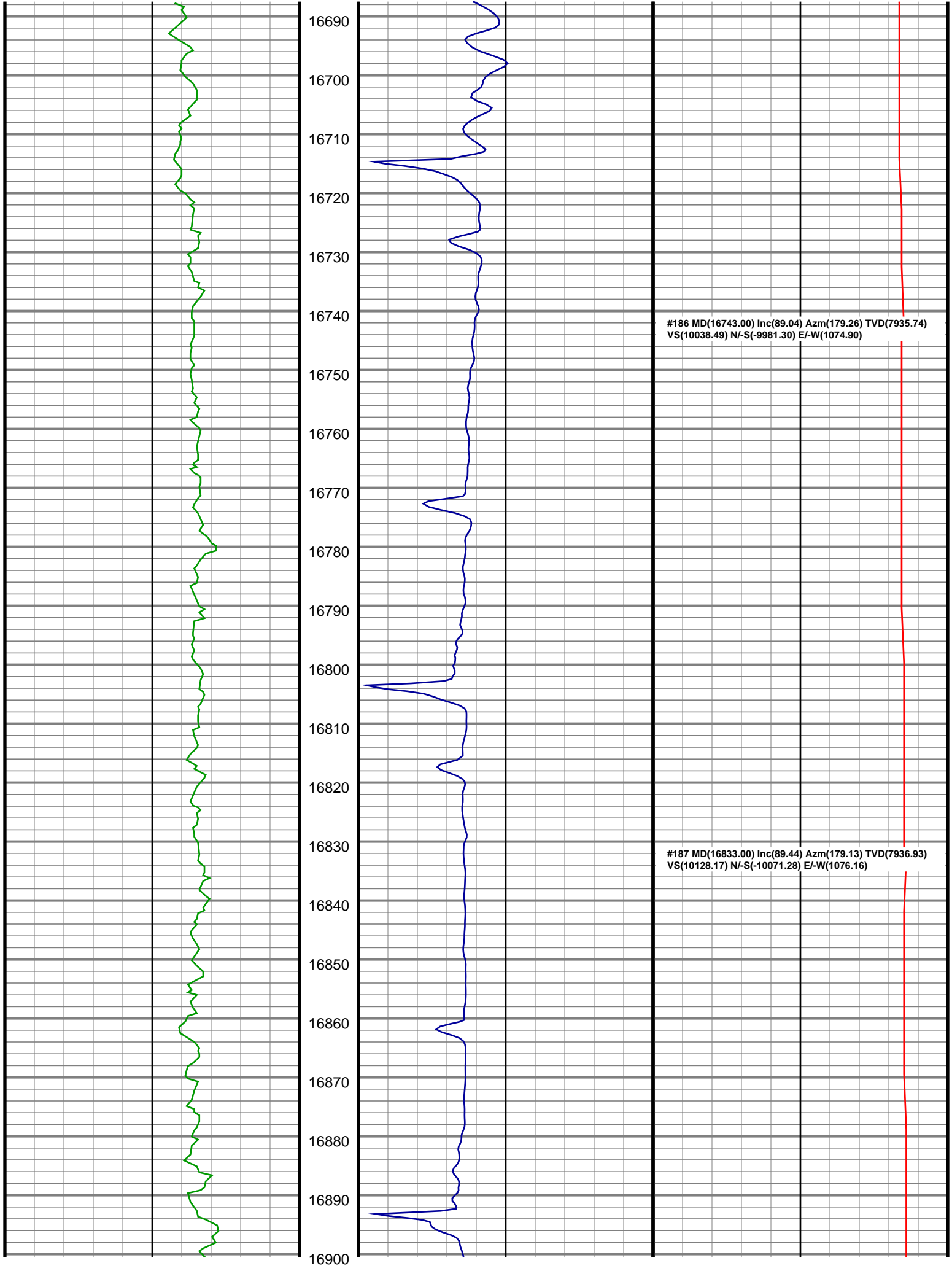




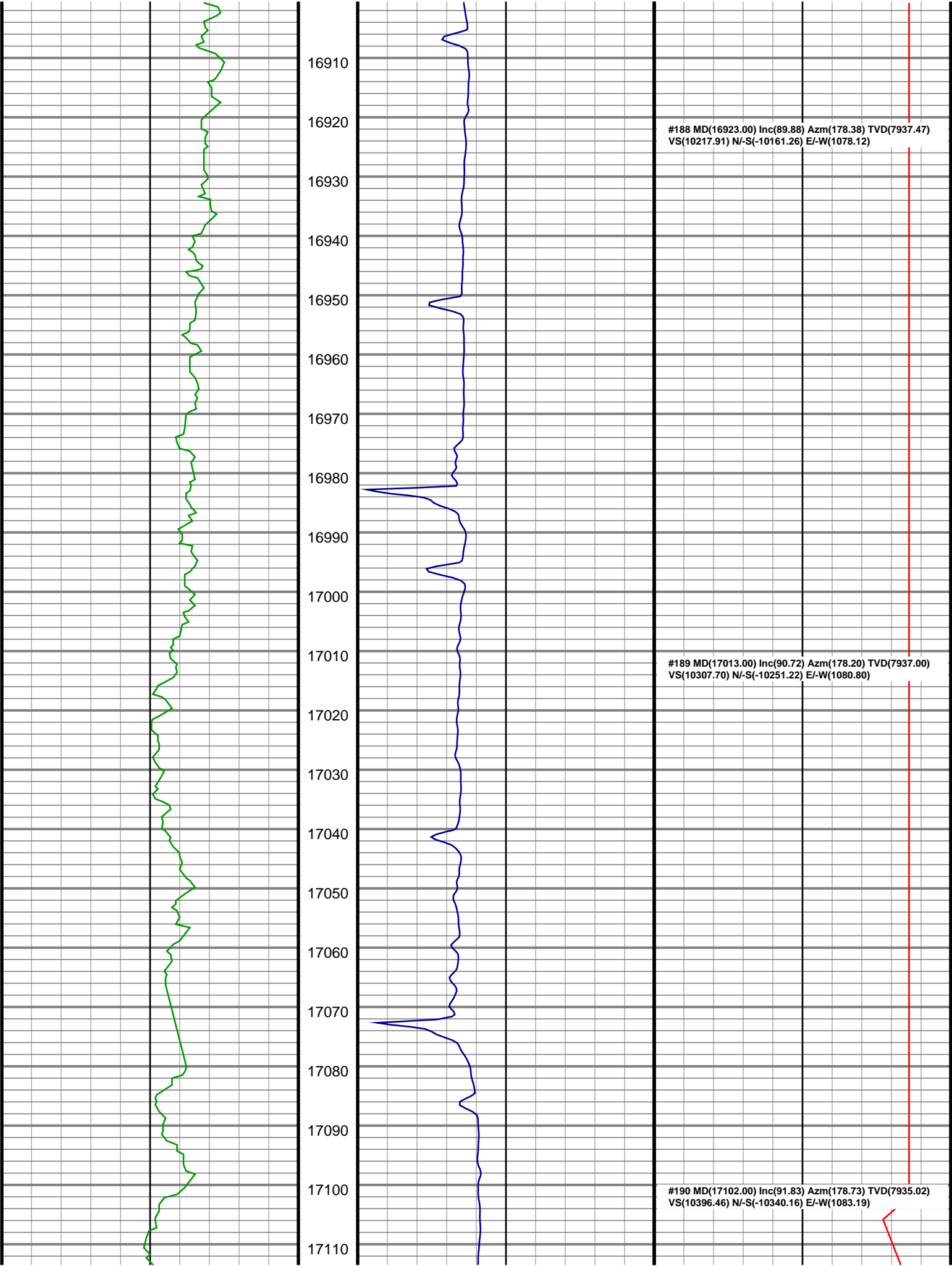


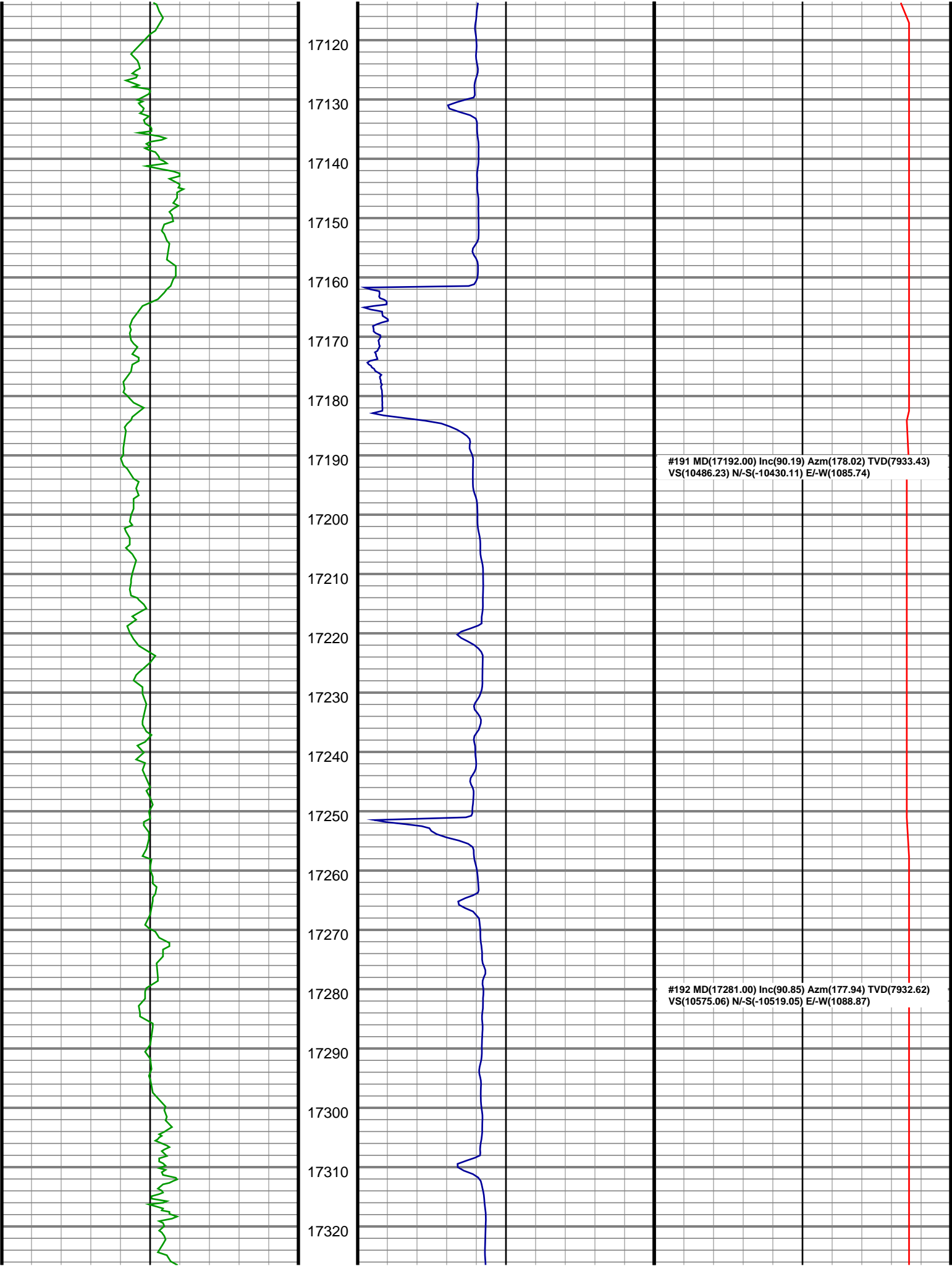


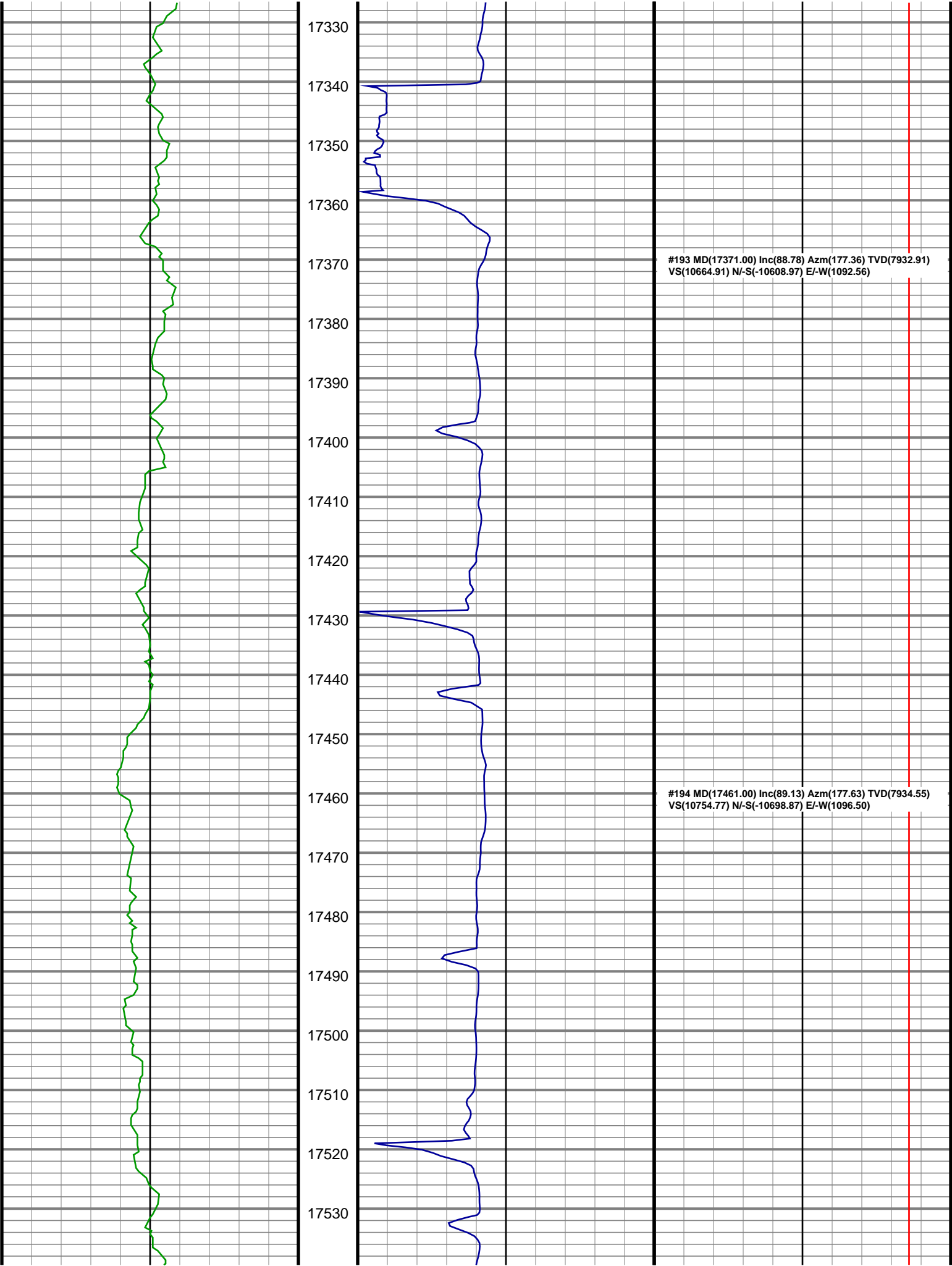


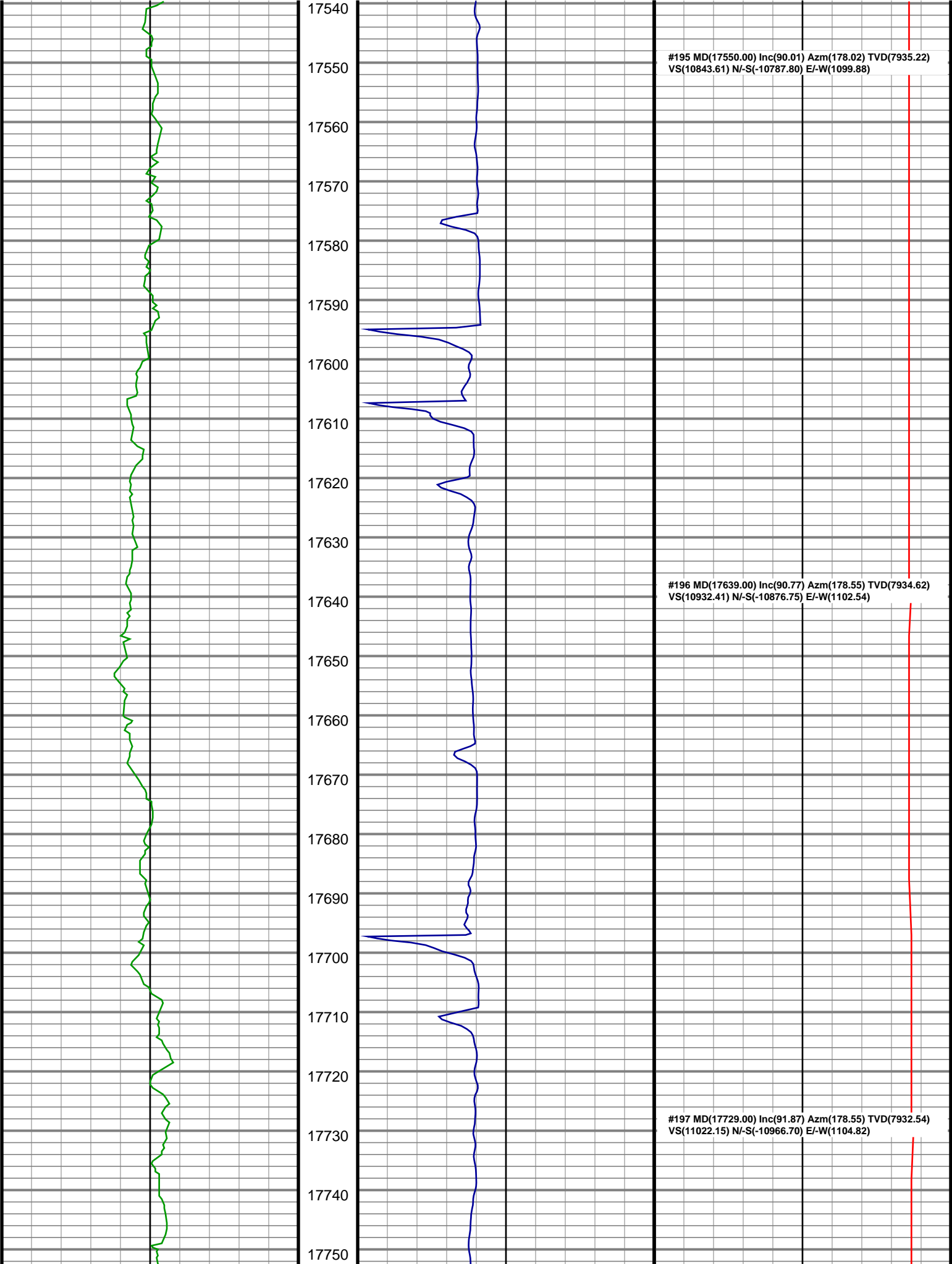


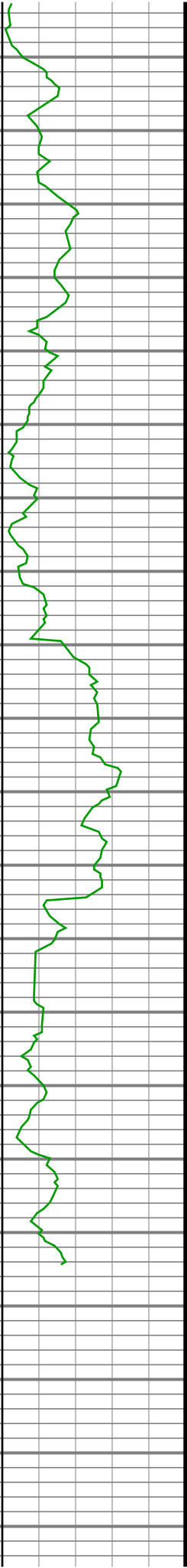




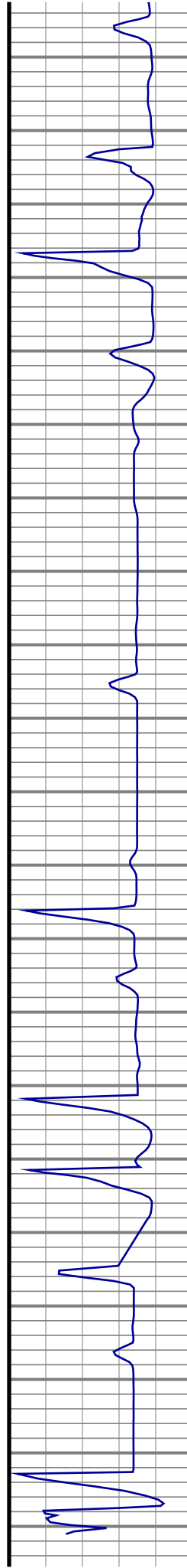








17760  
17770  
17780  
17790  
17800  
17810  
17820  
17830  
17840  
17850  
17860  
17870  
17880  
17890  
17900  
17910  
17920  
17930  
17940  
17950  
17960



#198 MD(17818.00) Inc(92.75) Azm(178.51) TVD(7928.96)  
VS(11110.85) N/-S(-11055.60) E/-W(1107.10)

#199 MD(17900.00) Inc(93.50) Azm(178.42) TVD(7924.49)  
VS(11192.52) N/-S(-11137.45) E/-W(1109.29)

