CEMENT BOND LOG

gyrodata

Company	Extraction Oil and Gas, Inc
Well	Coyote Trails 33S-20-5C
Field	Wattenberg
County	Weld
State	Colorado

Company Extraction Oil and Gas, Inc
Well Coyote Trails 33S-20-5C
Field Wattenberg
County Weld **State** Colorado

API # : 05 123 45995
Location: SW/SE
1148 FSL
2229 FEL

SEC: 28 TWP: 1N RGE: 68W

Other Services

Elevation
K.B. 5295
D.F. 5294
G.L. 5270

Permanent Datum: Ground Level Elevation: 5270
Log Measured From: Kelly Bushing , 25 ft. above Permanent Datum.
Drilling Measured From: Kelly Bushing

Date	05 March 2019	
Run Number	One	
Plug Back T.D. Driller	----	
Plug Back T.D. Logger	----	
Bottom Logged Interval	8370	
Top Log Interval	Surface	
Type Fluid	Water	
Density / Viscosity	----	
Max. Recorded Temp.	247	
Time Logger on Bottom	13:15	
Equipment Number	GD114	
Location	Casper	
Recorded By	GS Yarbro	
Witnessed By	MR. Torres	MR. Stephens

Casing Record				Tubing Record			
Size	Weight	From	To	Size	Weight	From	To
9 5/8	36	25	----				
5 1/2	20	25	----				

<<< Fold Here >>>

All interpretations are opinions based on inferences from electrical or other measurements and we cannot and do not guarantee the accuracy or correctness of any interpretation, and we shall not, except in the case of gross or willful negligence on our part, be liable or responsible for any loss, costs, damages, or expenses incurred or sustained by anyone resulting from any interpretation made by any of our officers, agents or employees. These interpretations are also subject to our general terms and conditions set out in our current Price Schedule.

Ticket # : RM0319PCBW237
Your Crew Today: Enloe, Enlsey
Log Correlated to: Surface

Cement Data	
Date Cemented	----
Primary / Squeeze	Primary
Type / Weight	----
Main Pass Press.	Zero
Repeat Pass Press.	Zero

Bond Index	
Index %	Est Top Depth
20 % Bond	160
40 % Bond	160
60 % Bond	240
80 % Bond	1470
100 % Bond	3500

Comments

Estimated Top of Cement
(40% Bond Index) @ 160'

Thank you for using Gyrodata

Eric Regnier: Rocky Mountain Wireline Manager EricR@Gyrodata.com

Log Variables

Databased:\warrior\data\20180305_extraction_coyete trails 33s-20-5c_cbl\20180305_extraction_co
Dataset field/well/run1/pass3.1/_vars_

Top - Bottom

BHTEMP_Src	BOREID in	BOTTEMP degF	CASEOD in	CASETHCK in	CASEWGHT lb/ft	MAXAMPL mV	MaxAPIID in
TEMP	8.5	100	5.5	0.361	20	71.9	4.923

MINAMPL mV	MinAPIID in	MINATTN db/ft	PPT usec	TDEPTH ft
2.1	4.751	0	237	0

BOND INDEX

gyrodata

Calculated for 3000 PSI Compressive Strength Cement

Database File 20180305_extraction_coyete trails 33s-20-5c_cbl\20180305_extraction_coyete trails 33s-20-5c_cbl.db
Dataset Pathname ./../BndIndx
Presentation Format BNDIND~1
Dataset Creation Tue Mar 05 15:09:35 2019
Charted by Depth in Feet scaled 1:7500

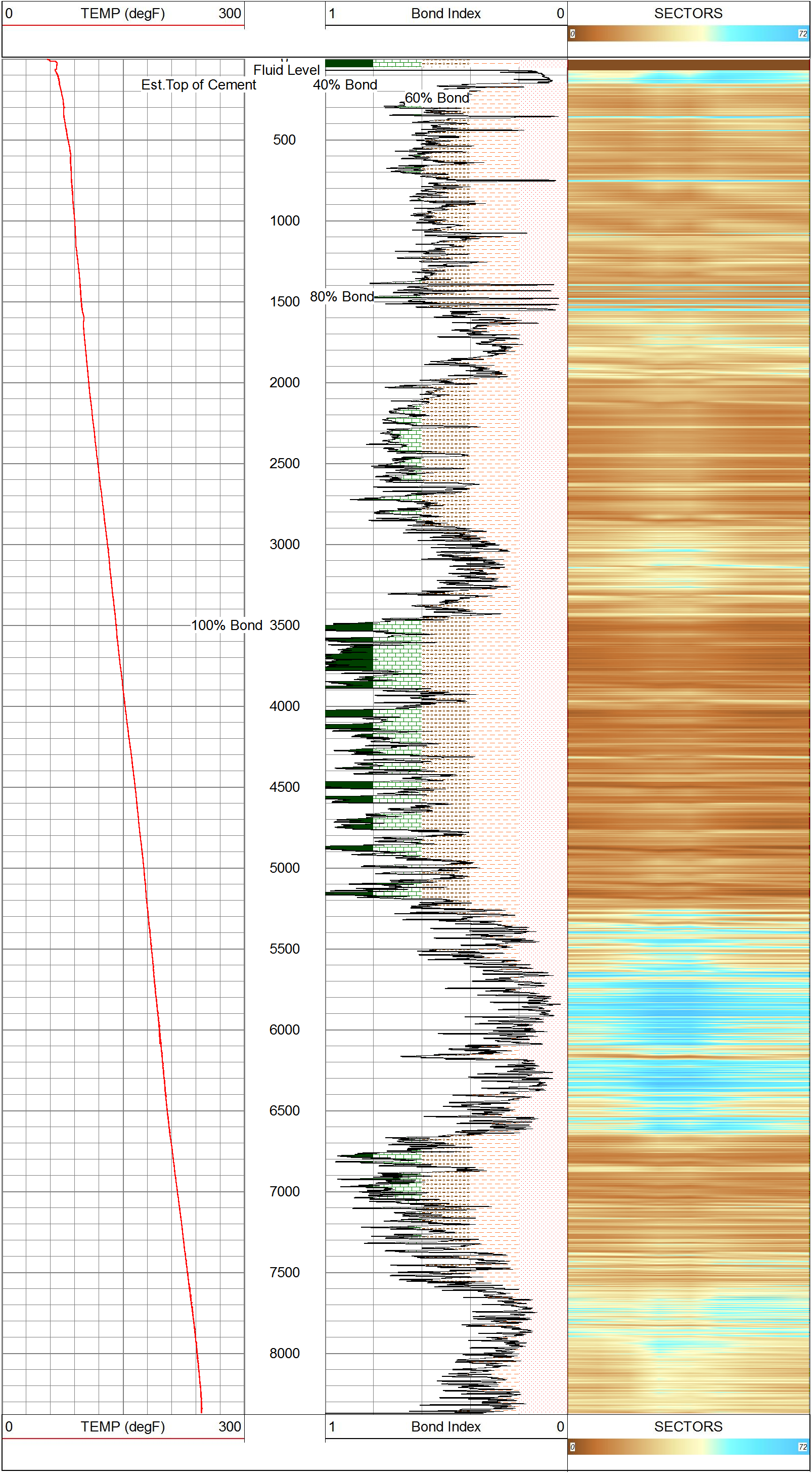

MAIN PASS - Ran with 0 PSI

5 in / 100 ft

Database File	20180305_extraction_coyete trails 33s-20-5c_cbl\20180305_extraction_coyete trails 33s-20-5c_cbl.db
Dataset Pathname	pass3.1
Presentation Format	rcbl_8s
Dataset Creation	Tue Mar 05 15:06:03 2019
Charted by	Depth in Feet scaled 1:240

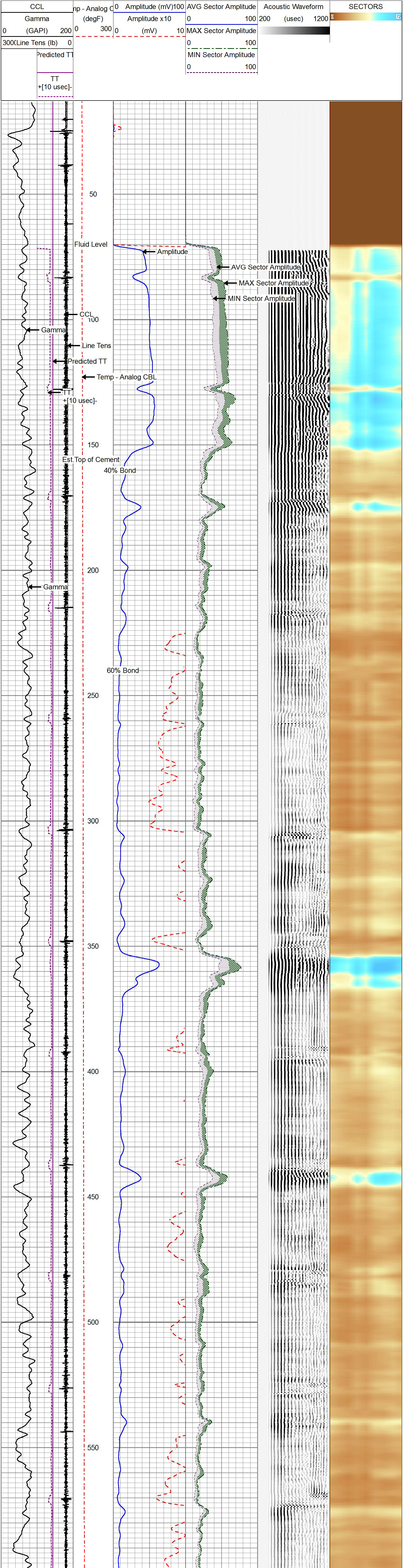

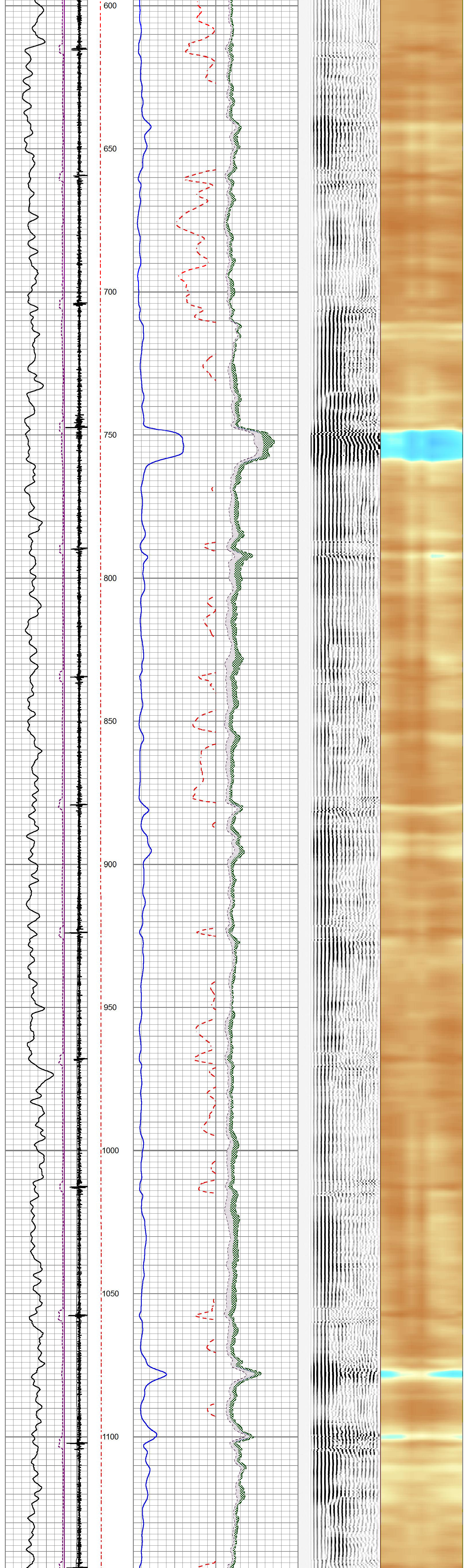

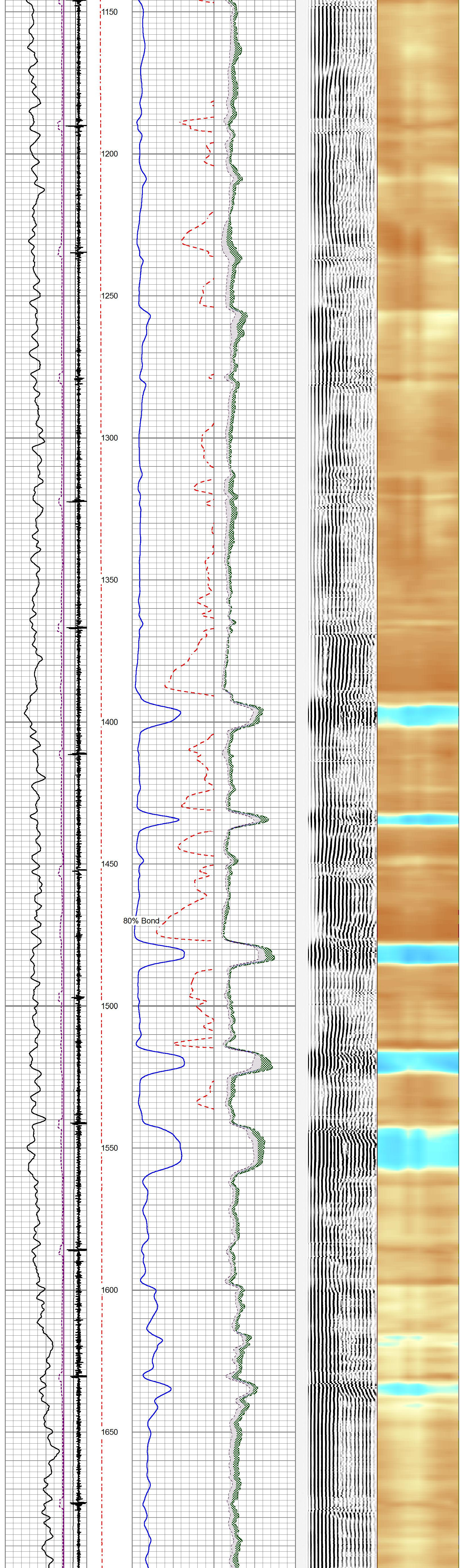

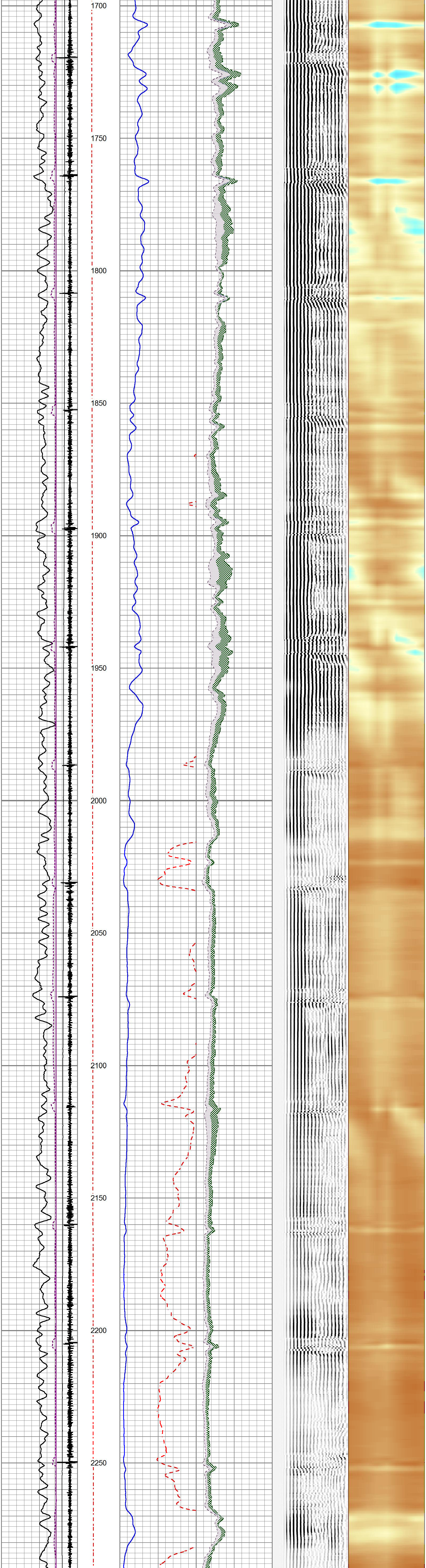

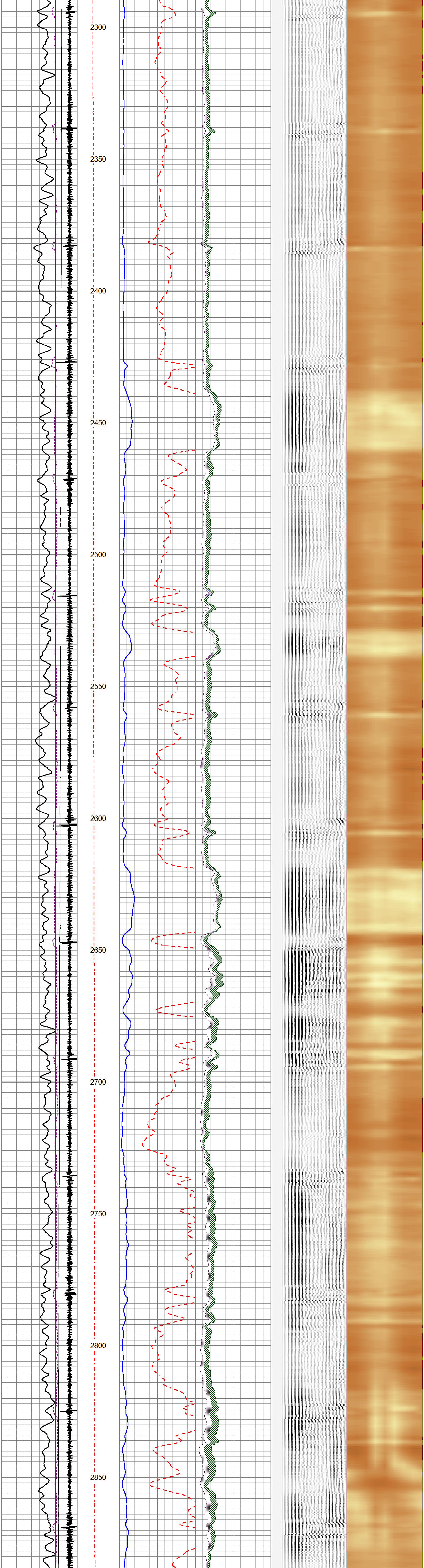

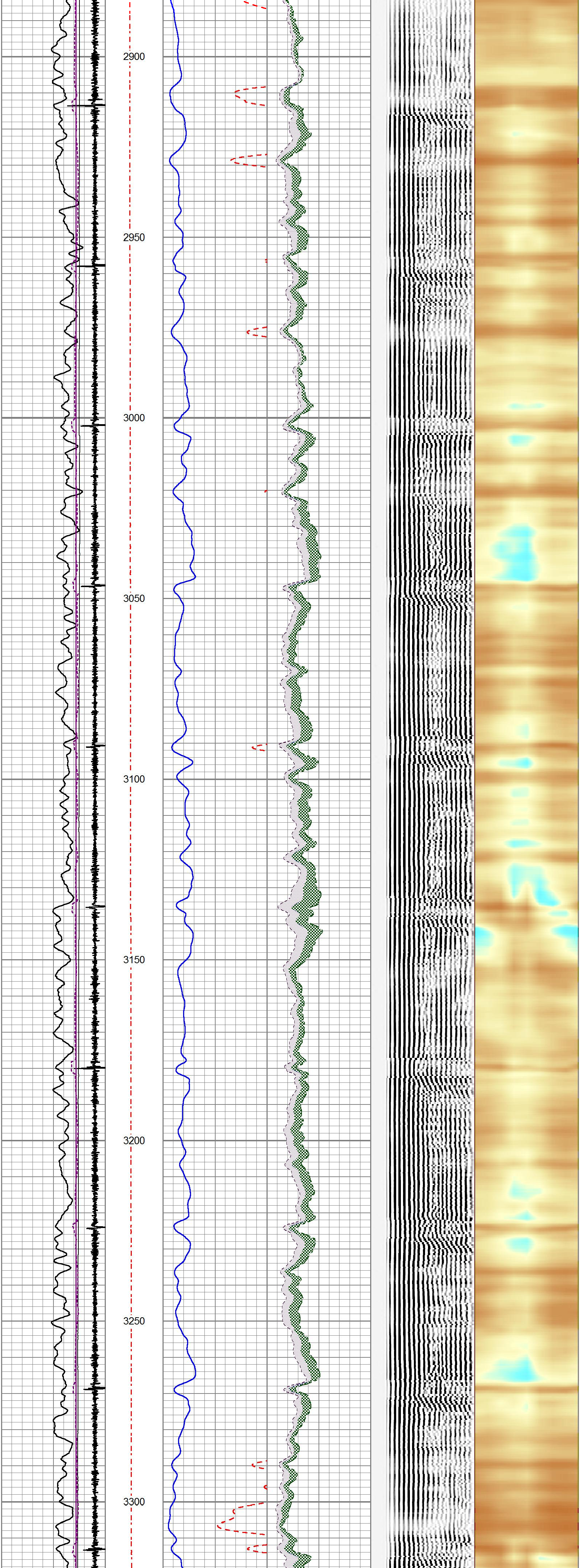

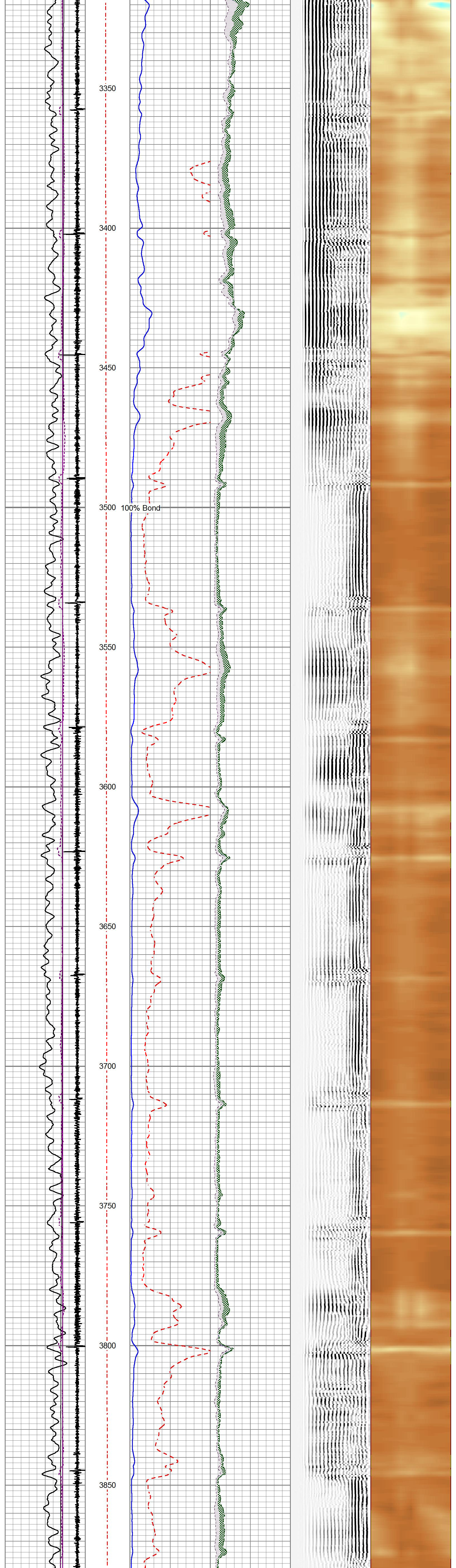
3350
3400
3450
3500
100% Bond
3550
3600
3650
3700
3750
3800
3850

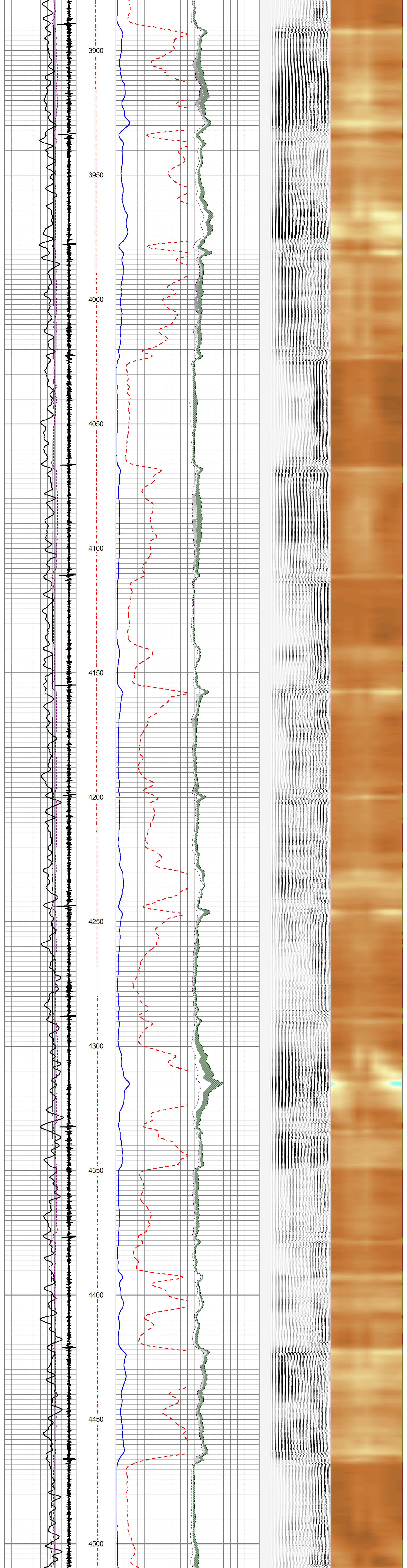
3900
3950
4000
4050
4100
4150
4200
4250
4300
4350
4400
4450
4500

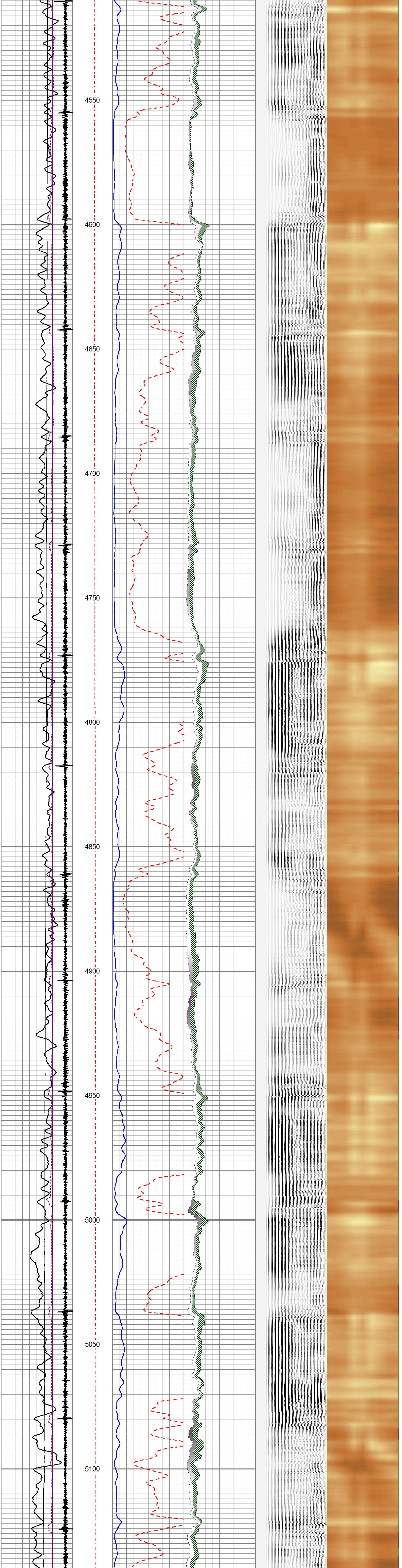
4550
4600
4650
4700
4750
4800
4850
4900
4950
5000
5050
5100

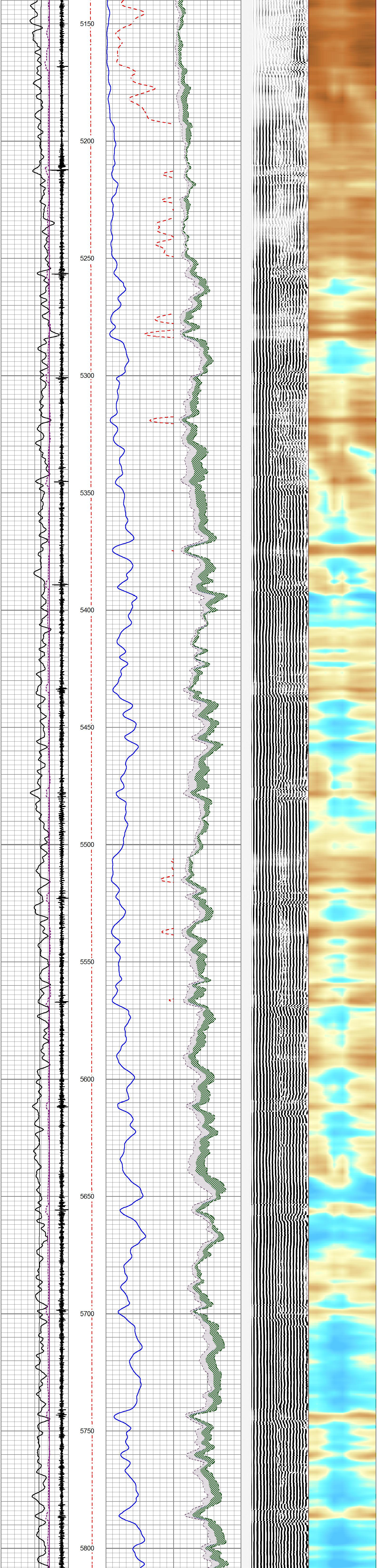
5150
5200
5250
5300
5350
5400
5450
5500
5550
5600
5650
5700
5750
5800

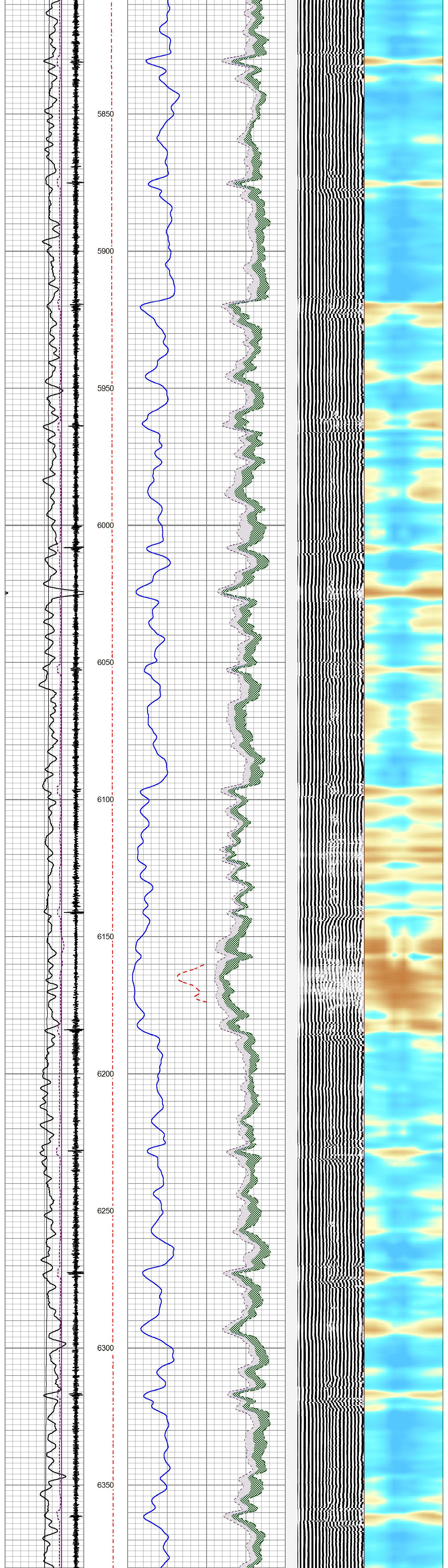
5850
5900
5950
6000
6050
6100
6150
6200
6250
6300
6350

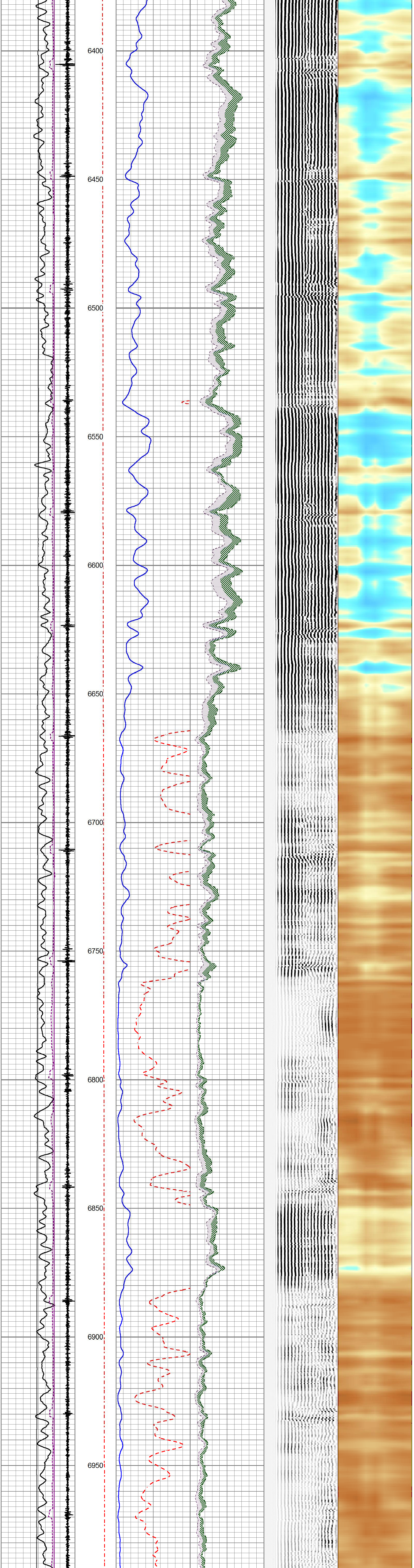
6400
6450
6500
6550
6600
6650
6700
6750
6800
6850
6900
6950

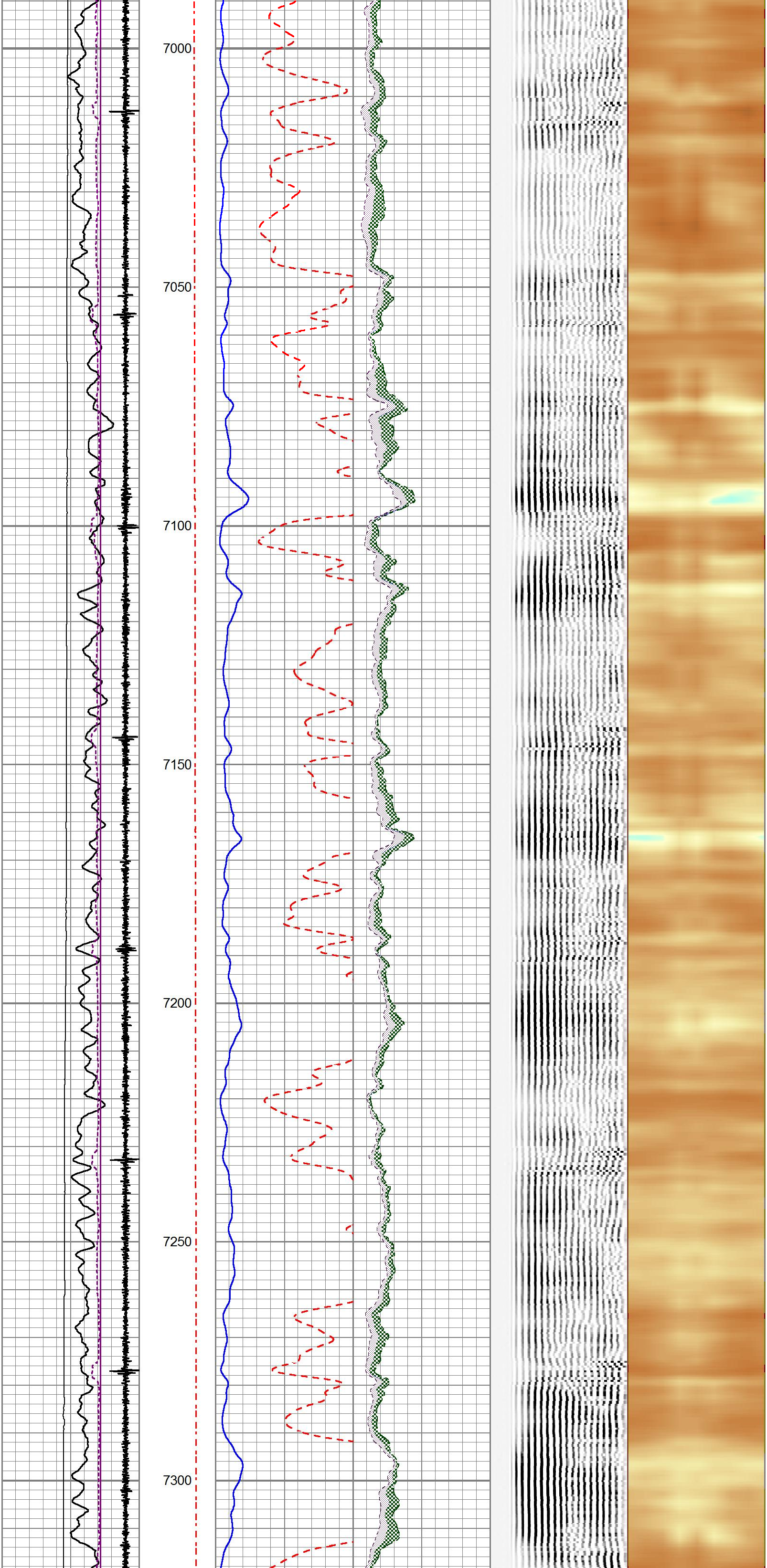
7000
7050
7100
7150
7200
7250
7300

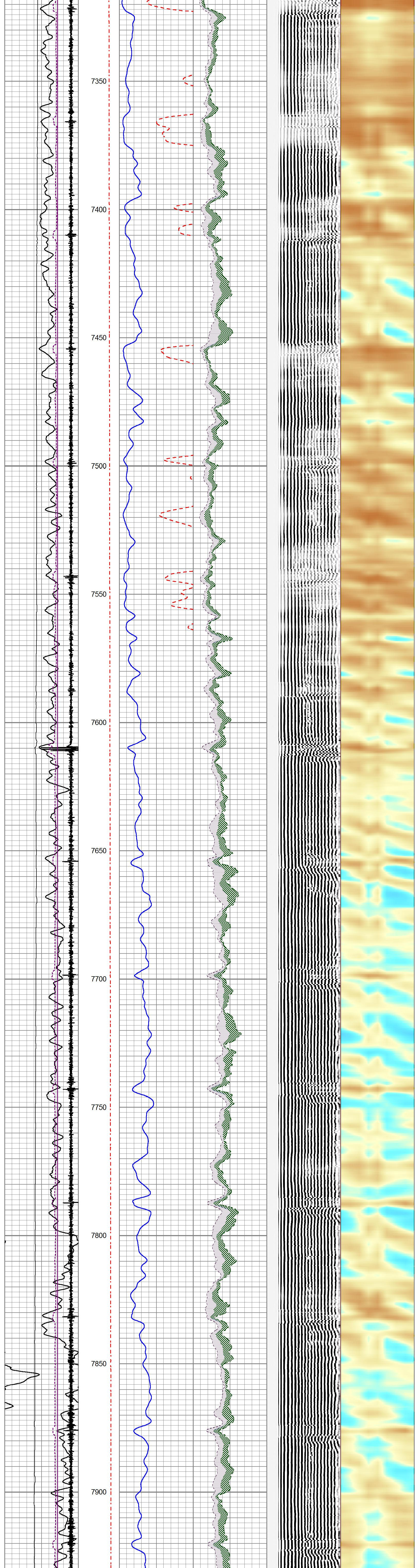

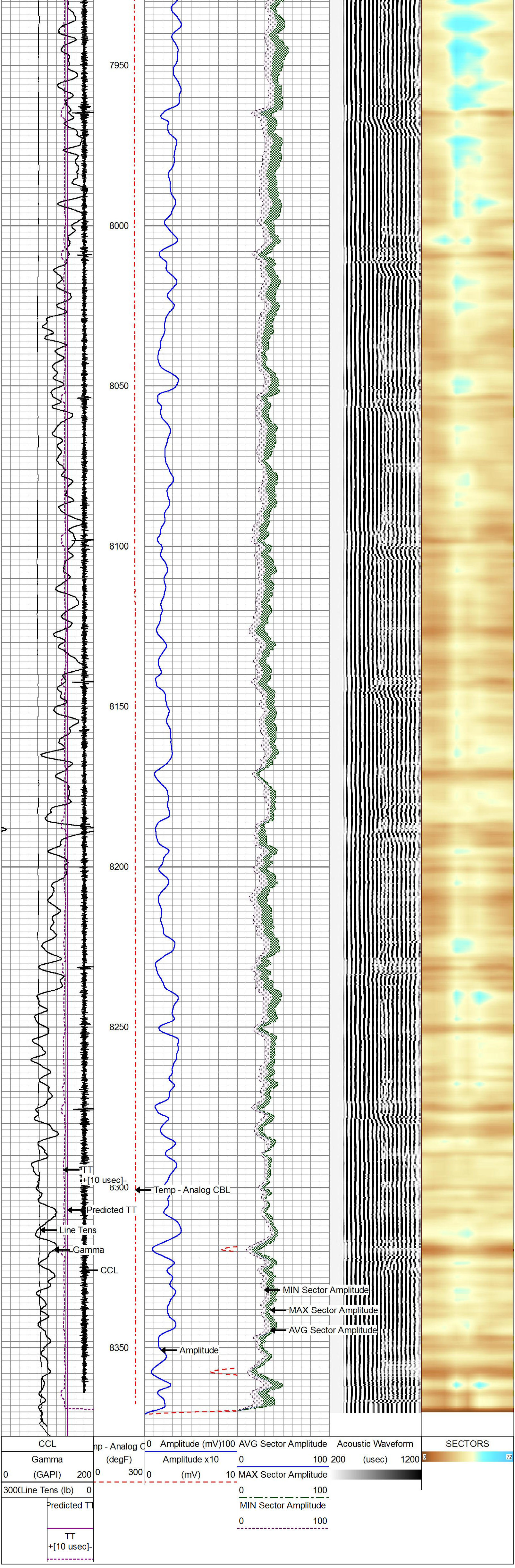

gyrodata

REPEAT PASS - Ran with 0 PSI

5 in / 100 ft

Database File	20180305_extraction_coyete trails 33s-20-5c_cbl\20180305_extraction_coyete trails 33s-20-5c_cbl.db
Dataset Pathname	pass2.1
Presentation Format	rcbl_8s
Dataset Creation	Tue Mar 05 15:07:46 2019
Charted by	Depth in Feet scaled 1:240

CCL	np - Analog C	0 Amplitude (mV)100	AVG Sector Amplitude	Acoustic Waveform	SECTORS
Gamma 0 (GAPI) 200 300(Line Tens (lb) 0 Predicted TT TT +[10 usec]-	(degF) 0 300	Amplitude x10 0 (mV) 10	0 100 MAX Sector Amplitude 0 100 MIN Sector Amplitude 0 100	200 (usec) 1200	0 72

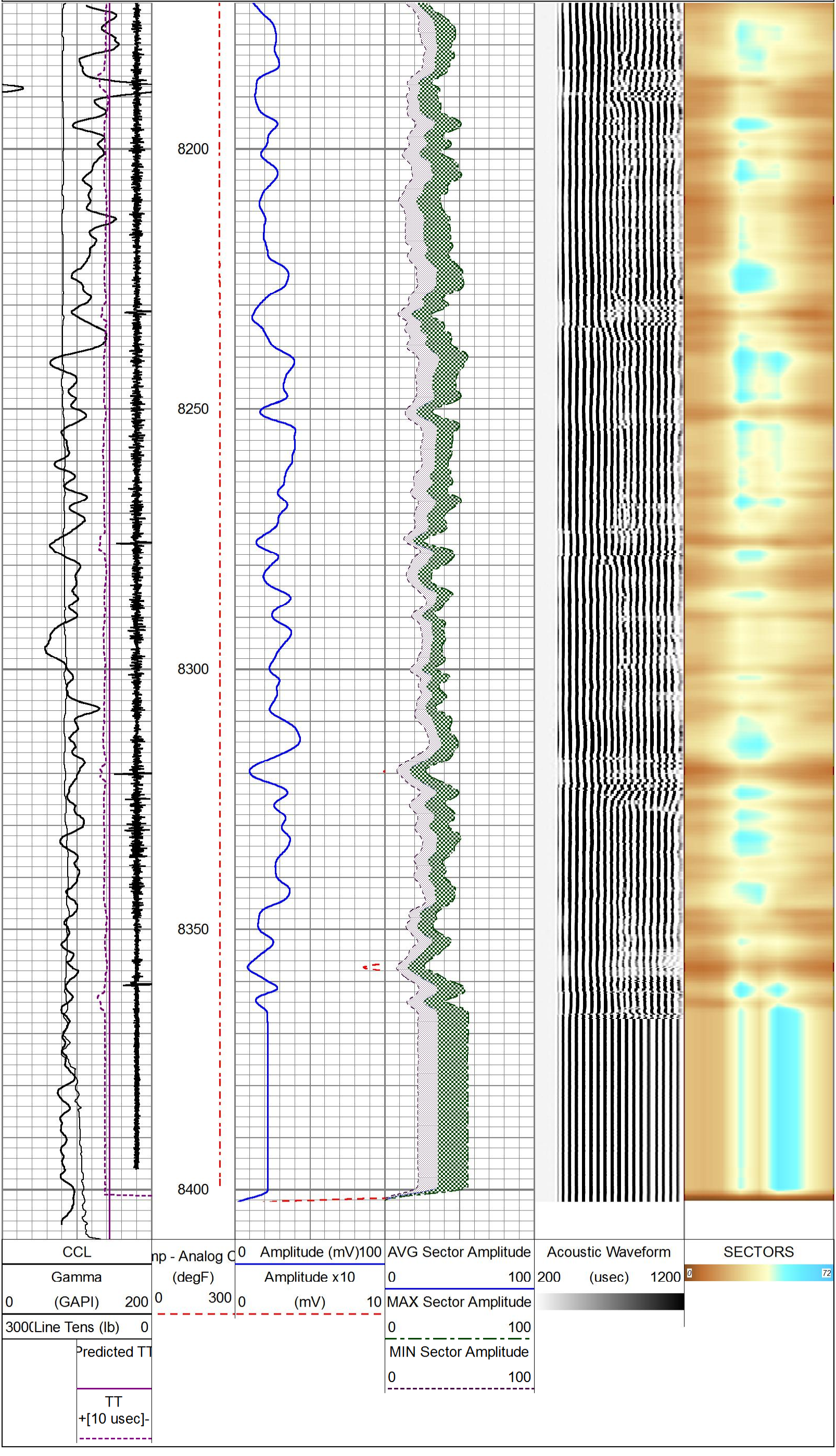

Calibration Report

Database File d:\warrior\data\20180305_extraction_coyete trails 33s-20-5c_cbl\20180305_extraction_coyete trails 33s-20-
Dataset Pathname pass3.1
Dataset Creation Tue Mar 05 15:06:03 2019

Gamma Ray Calibration Report

Serial Number: IXEM9-01
Tool Model: 2 3/4" TekCo
Performed: Mon Dec 12 23:01:19 2016

Calibrator Value: 194.0 GAPI

Background Reading: 59.5 cps
Calibrator Reading: 300.8 cps

Sensitivity: 0.8039 GAPI/cps

Segmented Cement Bond Log Calibration Report

Serial Number: IPPO2-01
Tool Model: 2 3/4" RIB Analog

Calibration Casing Diameter: 5.500 in
Calibration Depth: 0.000 ft

Master Calibration, performed (Derived):

	Raw (v)		Calibrated (mv)		Results	
	Zero	Cal	Zero	Cal	Gain	Offset
3'	0.002	1.593	0.000	72.000	45.259	-0.106
CAL	0.000	0.750				
5'	0.002	1.877	0.000	72.000	38.385	-0.064
SUM						
S1	0.020	1.405	0.000	72.000	52.005	-1.063
S2	0.018	1.568	0.000	72.000	46.443	-0.823
S3	0.020	1.789	0.000	72.000	40.686	-0.799
S4	0.025	1.768	0.000	72.000	41.289	-1.016
S5	0.025	1.880	0.000	72.000	38.829	-0.983
S6	0.022	1.488	0.000	72.000	49.117	-1.090
S7	0.024	1.356	0.000	72.000	54.090	-1.319
S8	0.024	1.283	0.000	72.000	57.169	-1.362

Internal Reference Calibration, performed Fri Aug 25 15:15:12 2017:

	Raw (v)		Calibrated (v)		Results	
	Zero	Cal	Zero	Cal	Gain	Offset
CAL	0.000	0.750	0.000	0.750	1.000	0.000

Air Zero Calibration, performed Fri Aug 25 15:15:12 2017:

	Raw (v)	Calibrated (v)	Results
	Zero	Zero	Offset
3'	0.000	0.000	0.000
5'	0.000	0.000	0.000
SUM			
S1	0.000	0.000	0.000
S2	0.000	0.000	0.000
S3	0.000	0.000	0.000
S4	0.000	0.000	0.000
S5	0.000	0.000	0.000
S6	0.000	0.000	0.000
S7	0.000	0.000	0.000
S8	0.000	0.000	0.000

Temperature Calibration Report

Serial Number: IPPO2-01
Tool Model: 2 3/4" RIB Analog
Performed: Fri Aug 26 10:07:15 2016

	Reference		Reading	
Low Reference:	0.00	degF	0.00	usec
High Reference:	1.00	degF	1.00	usec

Gain: 0.33
Offset: 0.00
Delta Spacing 1

Sensor	Offset (ft)	Schematic	Description	Length (ft)	O.D. (in)	Weight (lb
		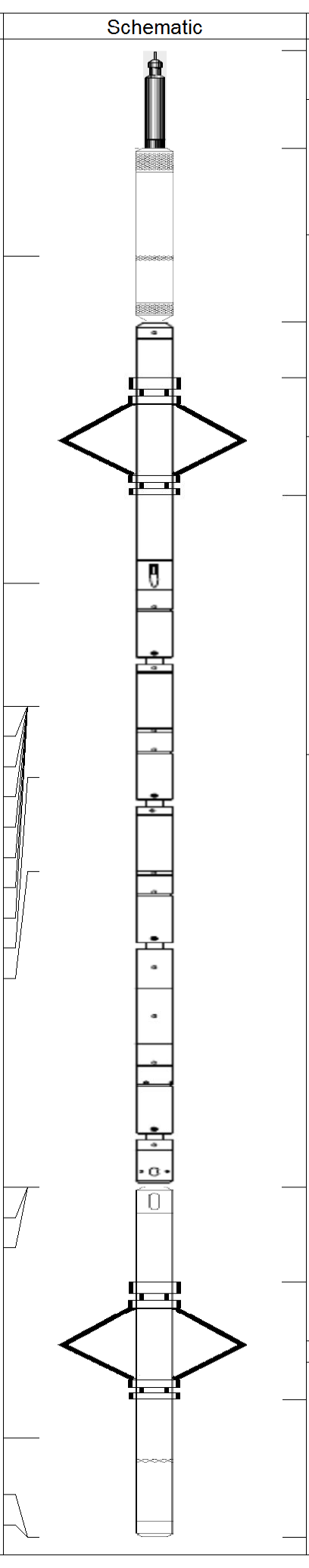	CableHead-TitanConeType2	1.03	1.44	3.60
CCL	13.50		CCL_Log-2 3/4" TekCo (IS2T1-09)	1.83	2.75	33.00
			Antelope-Overbody	1.25	2.75	
TEMP	10.05					
WVFS8	8.76					
WVFS7	8.76					
WVFS6	8.76		RBTA-2 3/4" RIB Analog (IPPO2-01)	9.13	2.75	102.00
WVFS5	8.76					
WVFS4	8.76					
WVFS3	8.76					
WVFS2	8.76					
WVFS1	8.76					
WVF3FT	8.01					
WVF5FT	7.01					
WVFSYNC	3.68					
WVFTEMP	3.68					
WVFCAL	3.68					
			Antelope-Overbody	1.25	2.75	
			GR_Log-2 3/4" TekCo (IXEM9-01)	3.68	2.75	47.00
GR	1.04					
LOCTIM	0.00					
UTCTIM	0.00					

Dataset: 20180305_extraction_coyete trails 33s-20-5c_cbl.db: field/well/run1/pass3.1
Total length: 15.67 ft
Total weight: 185.60 lb
O.D.: 2.75 in

gyrodata

Company	Extraction Oil and Gas, Inc
Well	Coyote Trails 33S-20-5C
Field	Wattenberg
County	Weld
State	Colorado
Country	U.S.A.