









Map Key

-  Sample Location
-  Spill Area Boundry
-  Freshwater Emergent Wetland
-  Riverine
-  Township Boundries
-  Section Boundries


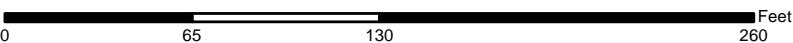


112 High Street
Buffalo, Wyoming 82834
855.684.5891


www.absarokasolutions.com

SDE.CO.0171.23

Mutual 7-17H
Sample Locations
Jackson County, Colorado
Scale:1:800

Coordinate System: WGS 1984 UTM Zone 13N



Date: 5/1/2019

Appendix: C