RELIANCE
OILFIELD SERVICES

Radial Cement Bond
Gamma Ray
Casing Collar Log

Company TEP Rocky Mountain LLC
Well Federal SG 514-15
Field Grand Valley
County Garfield
State Colorado

Company	TEP Rocky Mountain LLC		
Well	Federal SG 514-15		
Field	Grand Valley		
County	Garfield	State	Colorado

Location: API #: 05-045-24137

SEC 22 TWP 7S RGE 96W

Other Services

Permanent Datum	Ground Level	Elevation	6090.8'
Log Measured From	Kelly Bushing	24 FT	
Drilling Measured From	Kelly Bushing		

Elevation
K.B. 6114.8'
D.F. ---
G.L. 6090.8'

Date	21-FEB-2019		
Run Number	One		
Depth Driller	6537 FT		
Depth Logger	6482 FT		
Bottom Logged Interval	6468 FT		
Top Log Interval	Surface		
Open Hole Size	---		
Type Fluid	Water		
Density / Viscosity	8.34 lb/gal		
Max. Recorded Temp.	185°F		
Estimated Cement Top	See Log		
Time Well Ready	ROA		
Time Logger on Bottom	15:00		
Equipment Number	HD-0359		
Location	Grand Junction, CO		
Recorded By	J. Donnelly		
Witnessed By	Dustin Welsh		

Borehole Record				Tubing Record			
Run Number	Bit	From	To	Size	Weight	From	To

Casing Record	Size (in)	Wgt (lbs/Ft)	Grade	Top	Bottom
Surface Casing	9 5/8	32.3	H-40	Surface	1041 FT
Intermediate #1	4 1/2	11.6	P-110	Surface	6495 FT
Intermediate #2					
Liner					

<<< Fold Here >>>

All interpretations are opinions based on inferences from electrical or other measurements and we cannot and do not guarantee the accuracy or correctness of any interpretation, and we shall not, except in the case of gross or willful negligence on our part, be liable or responsible for any loss, costs, damages, or expenses incurred or sustained by anyone resulting from any interpretation made by any of our officers, agents or employees. These interpretations are also subject to our general terms and conditions set out in our current Price Schedule.

Comments

Log ran as per customer request
Depth referenced to Kelly Bushing at 24 FT
Marker Joint Logged from 3185-3207 FT
Log ran from 6468 FT to Surface
Recorded with 0 PSI Surface Induced Pressure

Thank you for choosing Reliance Oilfield Services, LLC!

RELIANCE
OILFIELD SERVICES

Main Pass

Recorded With 0 PSI Surface Induced Pressure

Database File	tep_federal sg 514-15_rbl_02-21-19\tep_federal sg 514-15_rbl_02-21-19.db
Dataset Pathname	Main.1
Presentation Format	ros_rbt004_tep
Dataset Creation	Fri Feb 22 19:52:12 2019
Charted by	Depth in Feet scaled 1:240

Track 1		3' Amplitude	5' Variable Density Log	Sector Map	Average Amplitude
Gamma Ray 0 (GAPI) 200		3' Amplitude 0 (mV) 100	5' Variable Density Log 200 (usec) 1200	Sector Map	Average Amplitude 0 150
Line Speed -150 (ft/min) 150		3' Amplitude x 5 0 (mV) 20			Mimimum Amplitude 0 150
Line Tension 0 (lb) 2000		3' Travel Time 300 (usec) 200			Maximum Amplitude 0 150
Differential Temperature -2 (degF) 2					
Temperature 0 (degF) 20					
10 *CCL* 0					

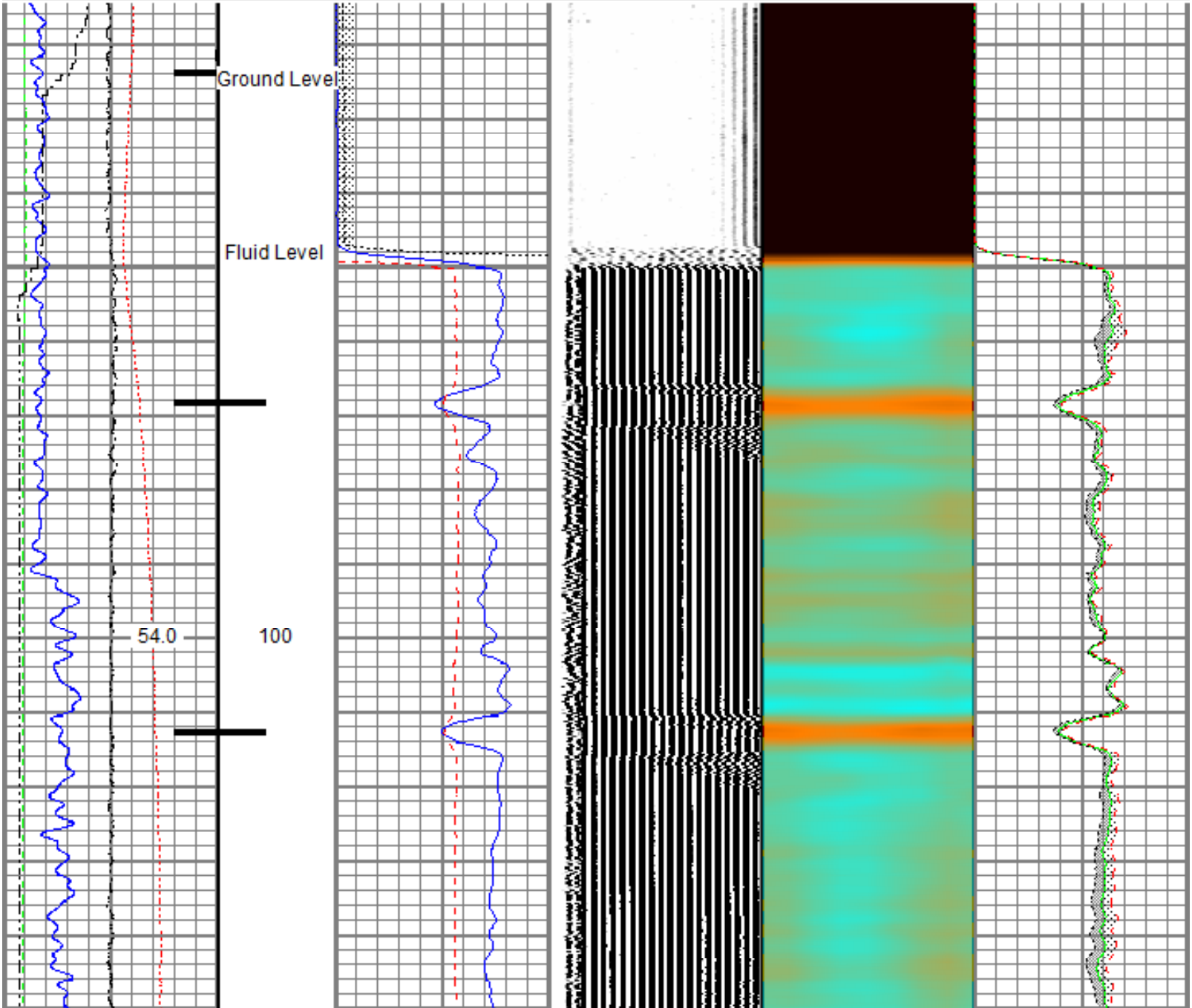

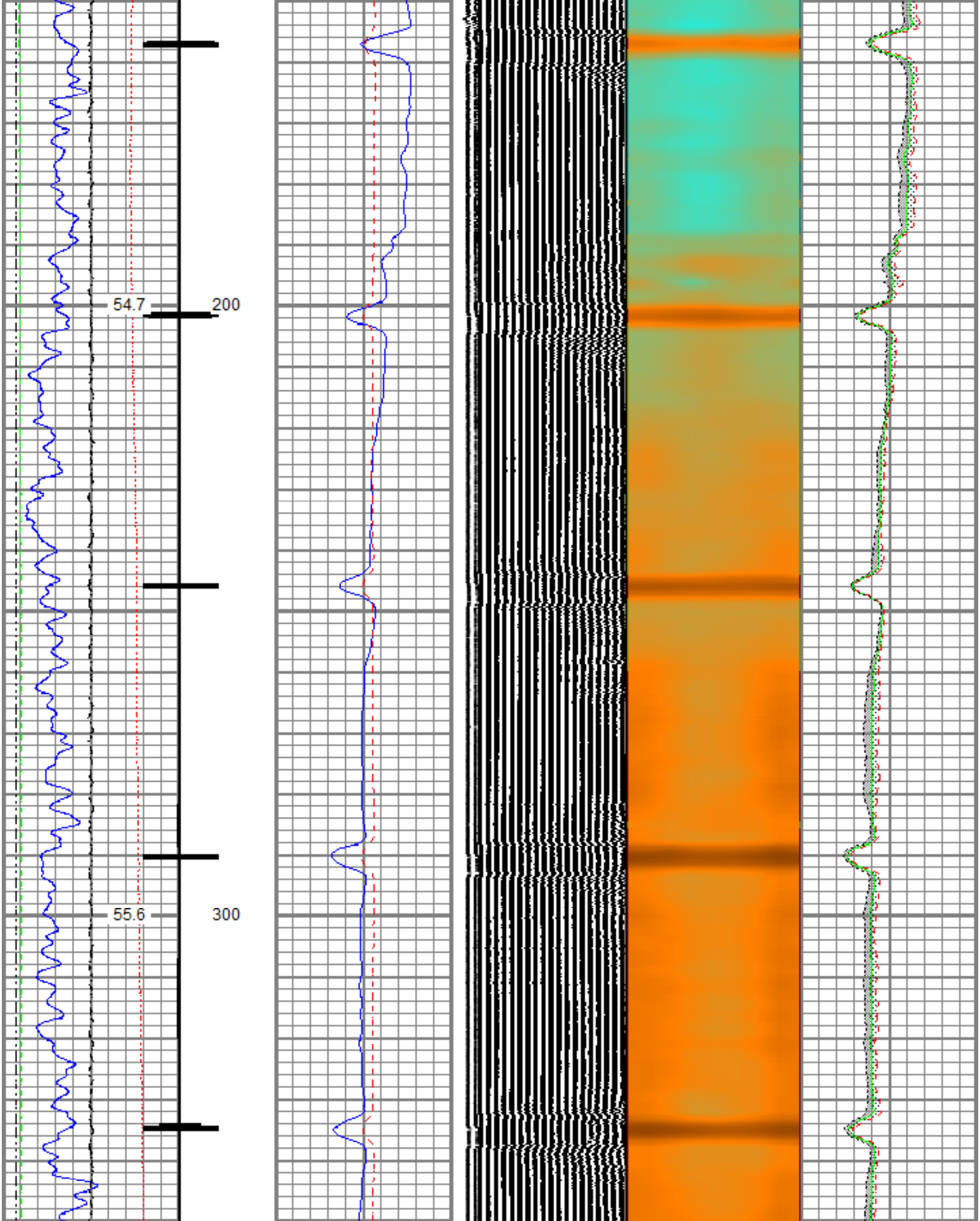

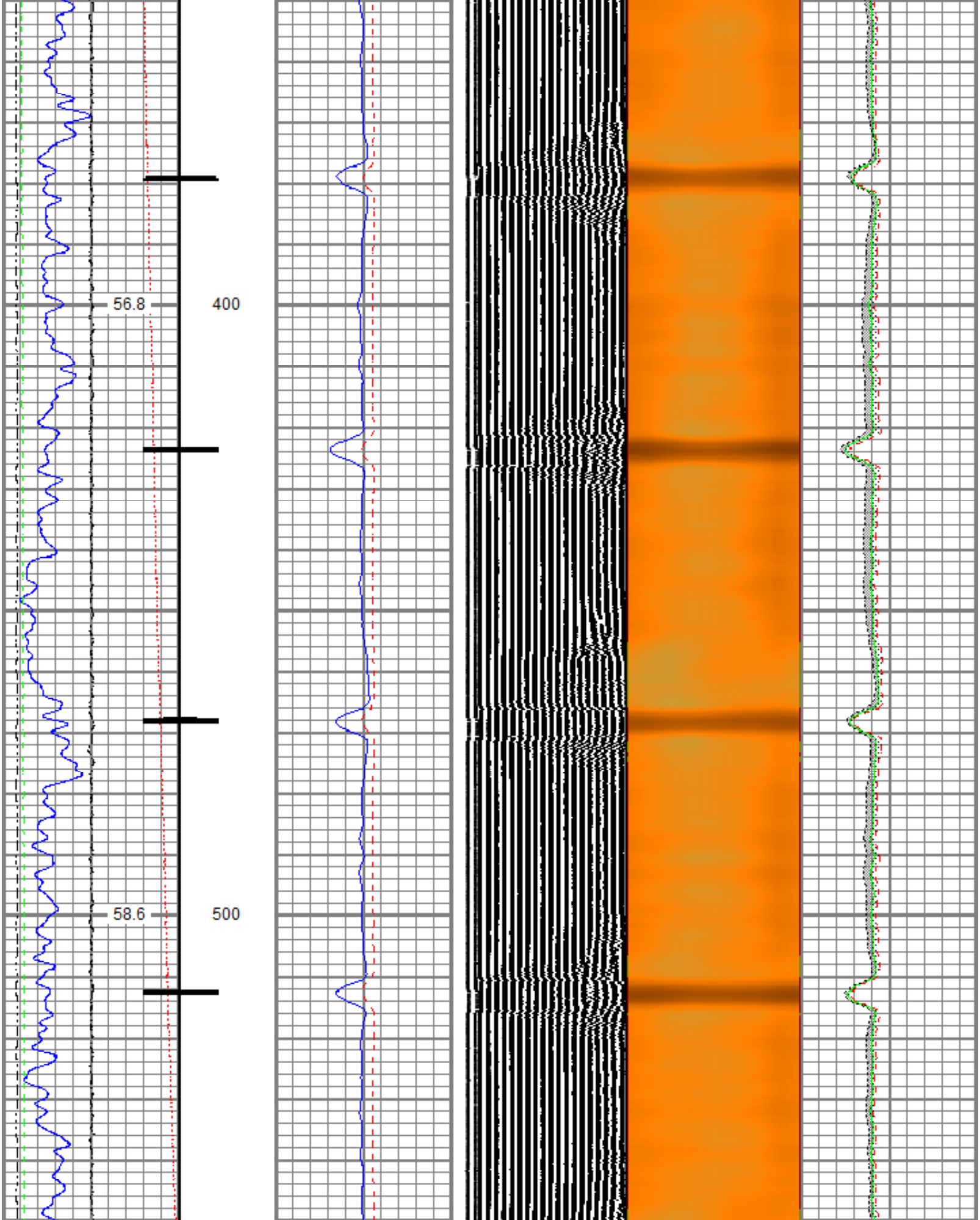

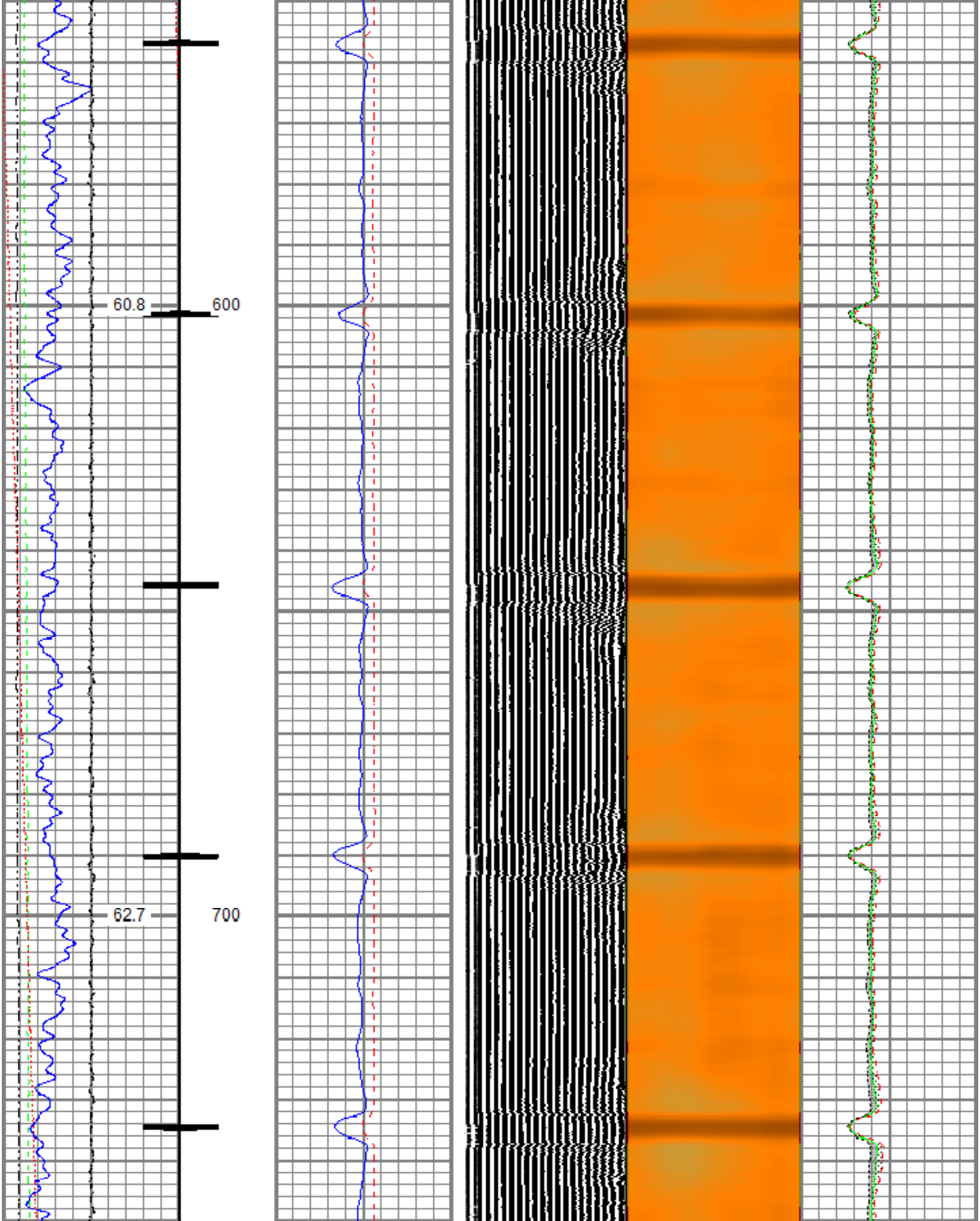

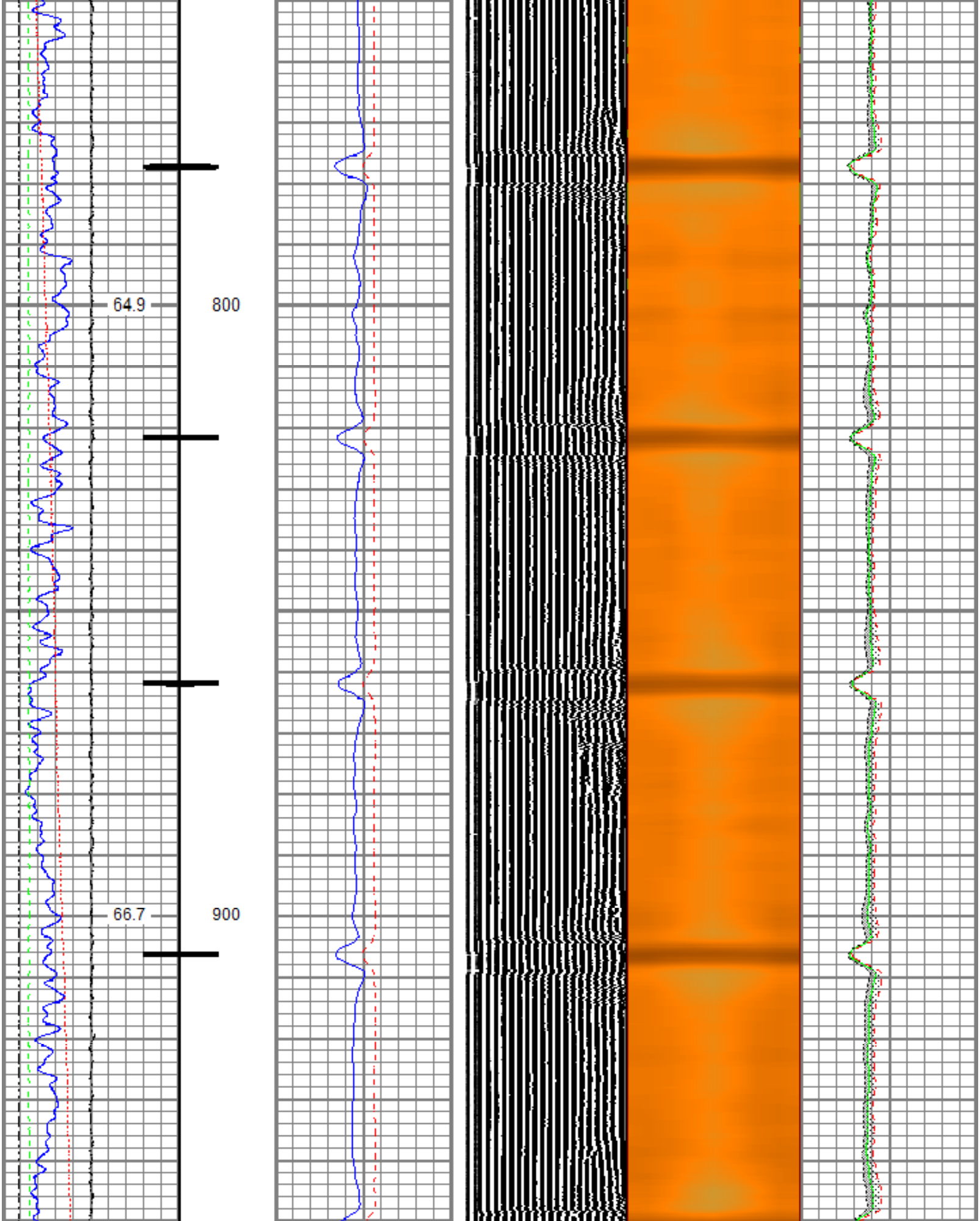

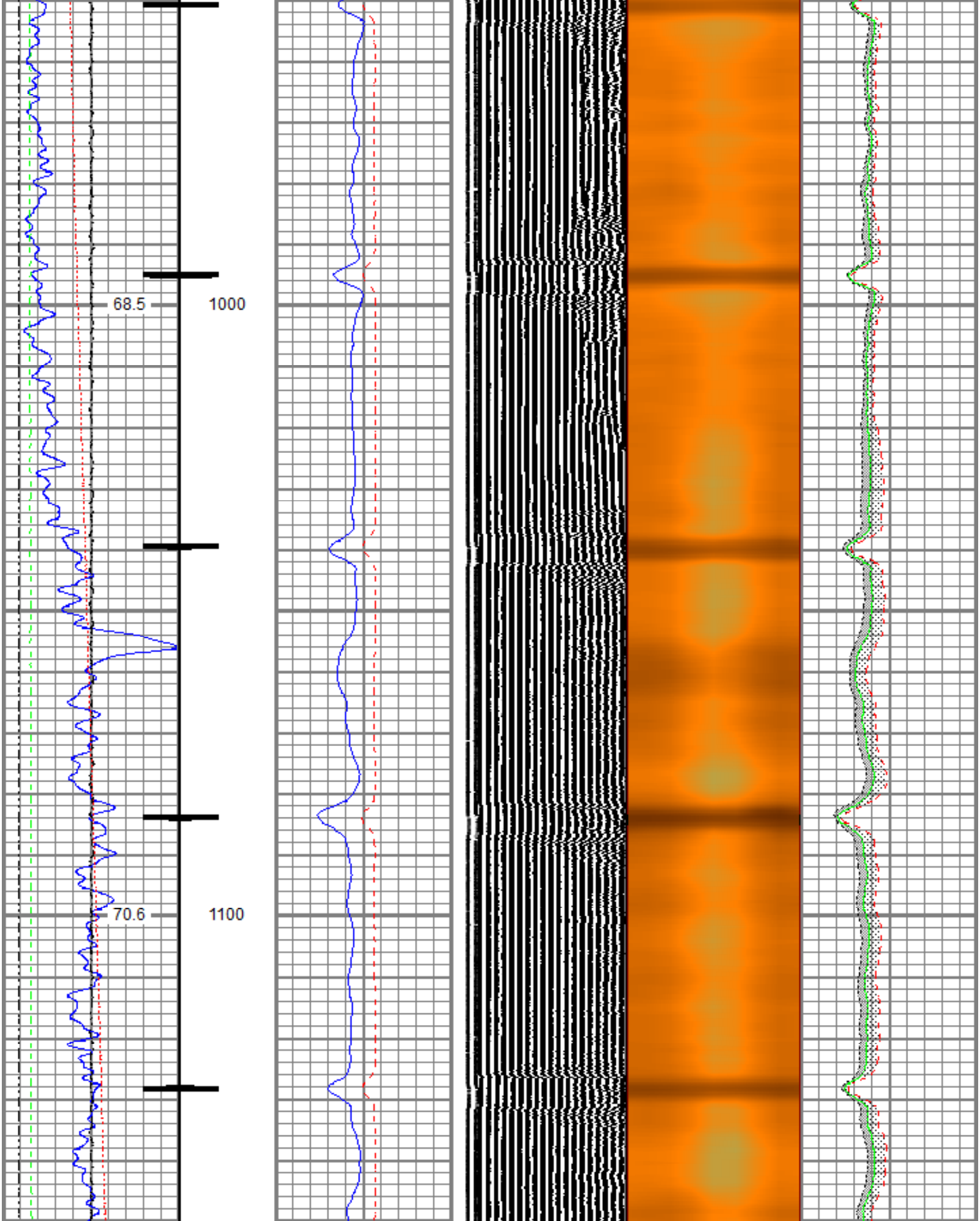

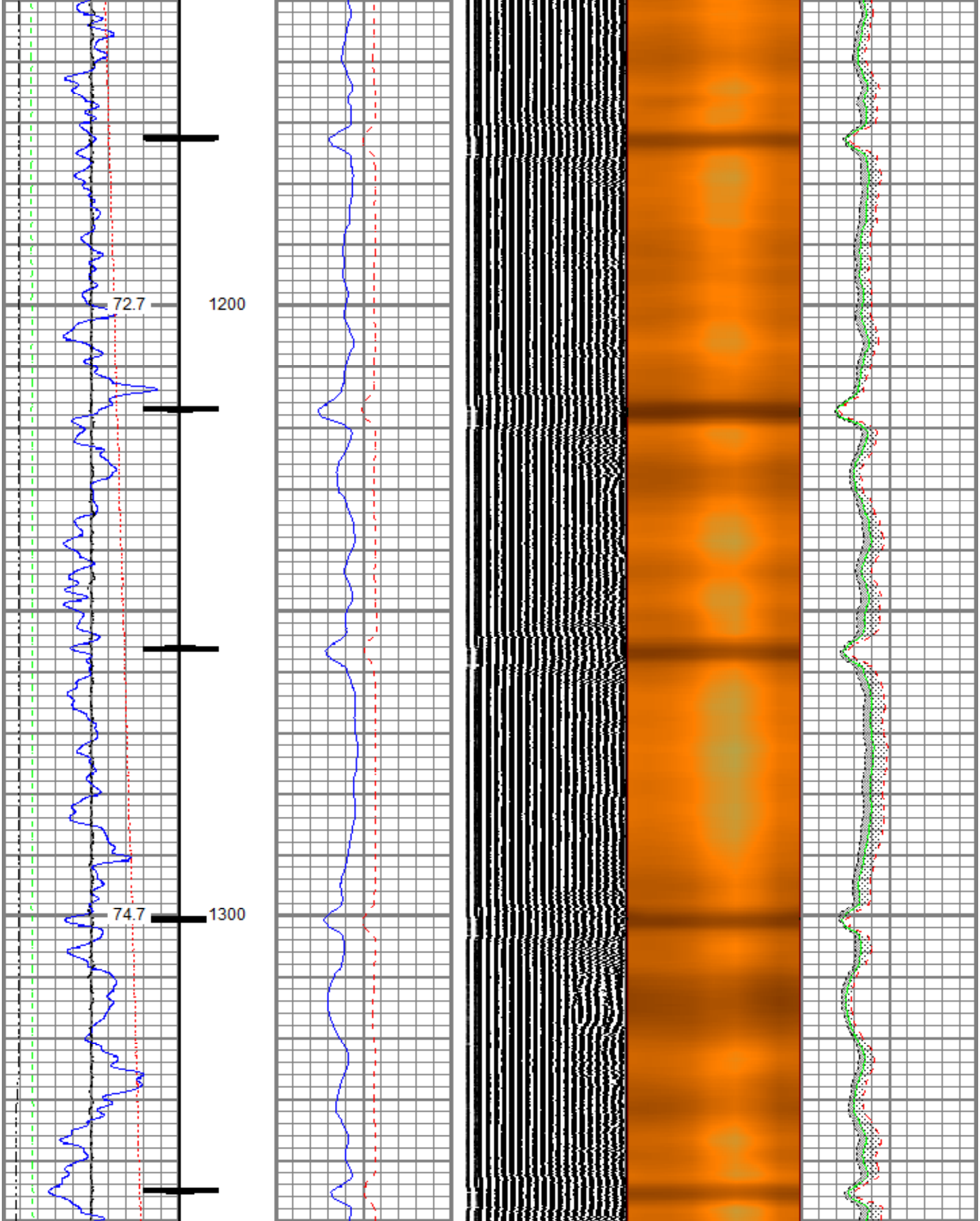

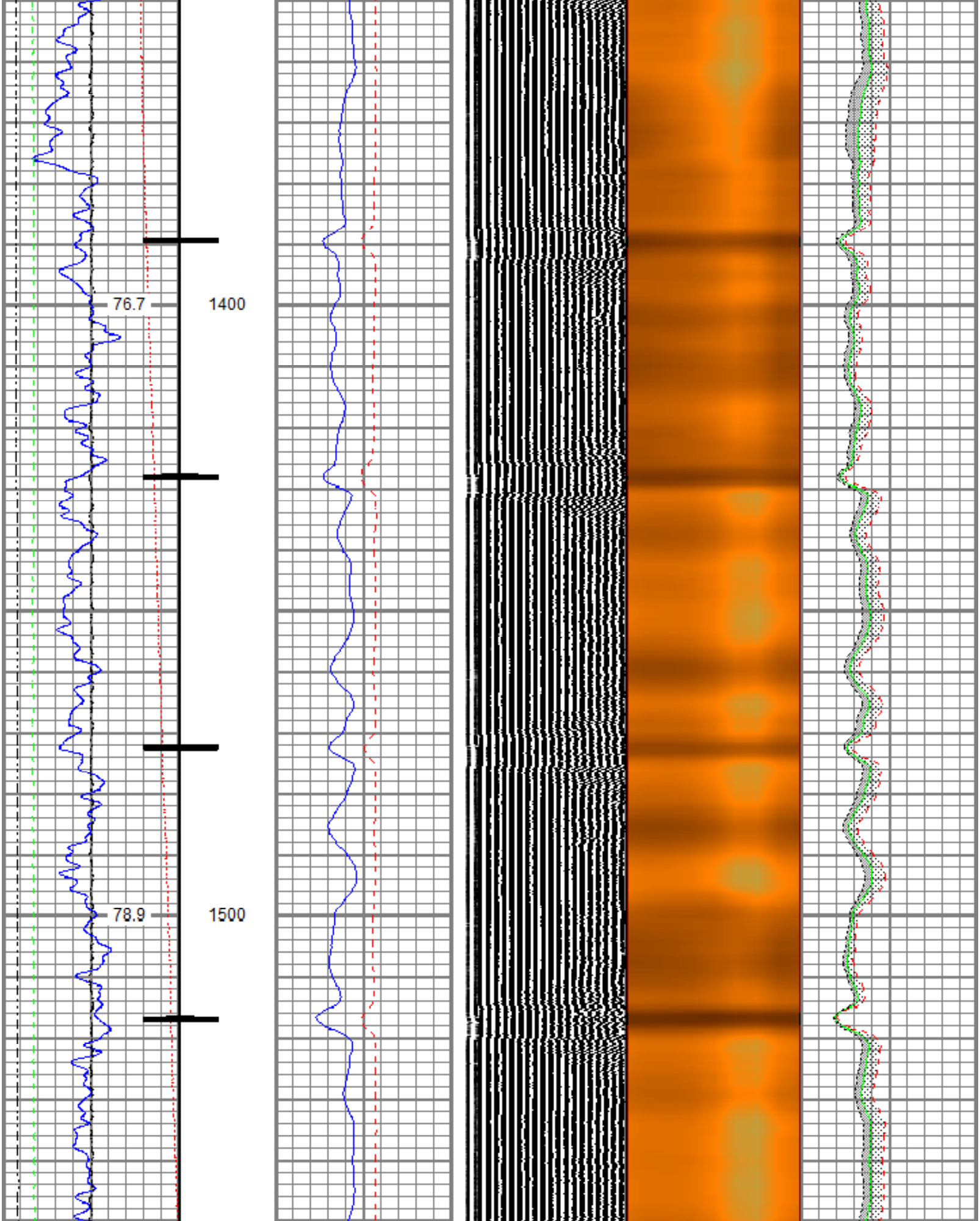

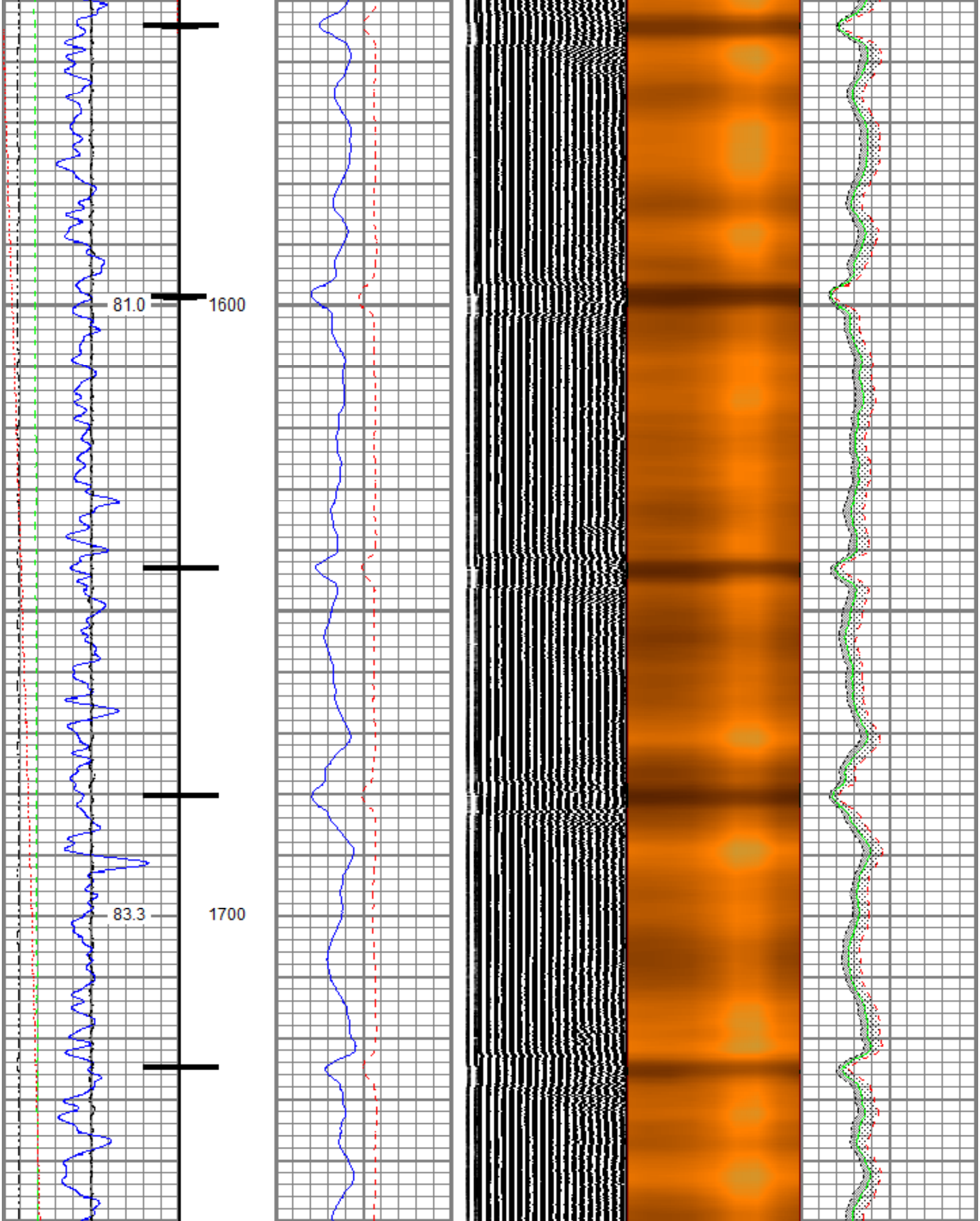

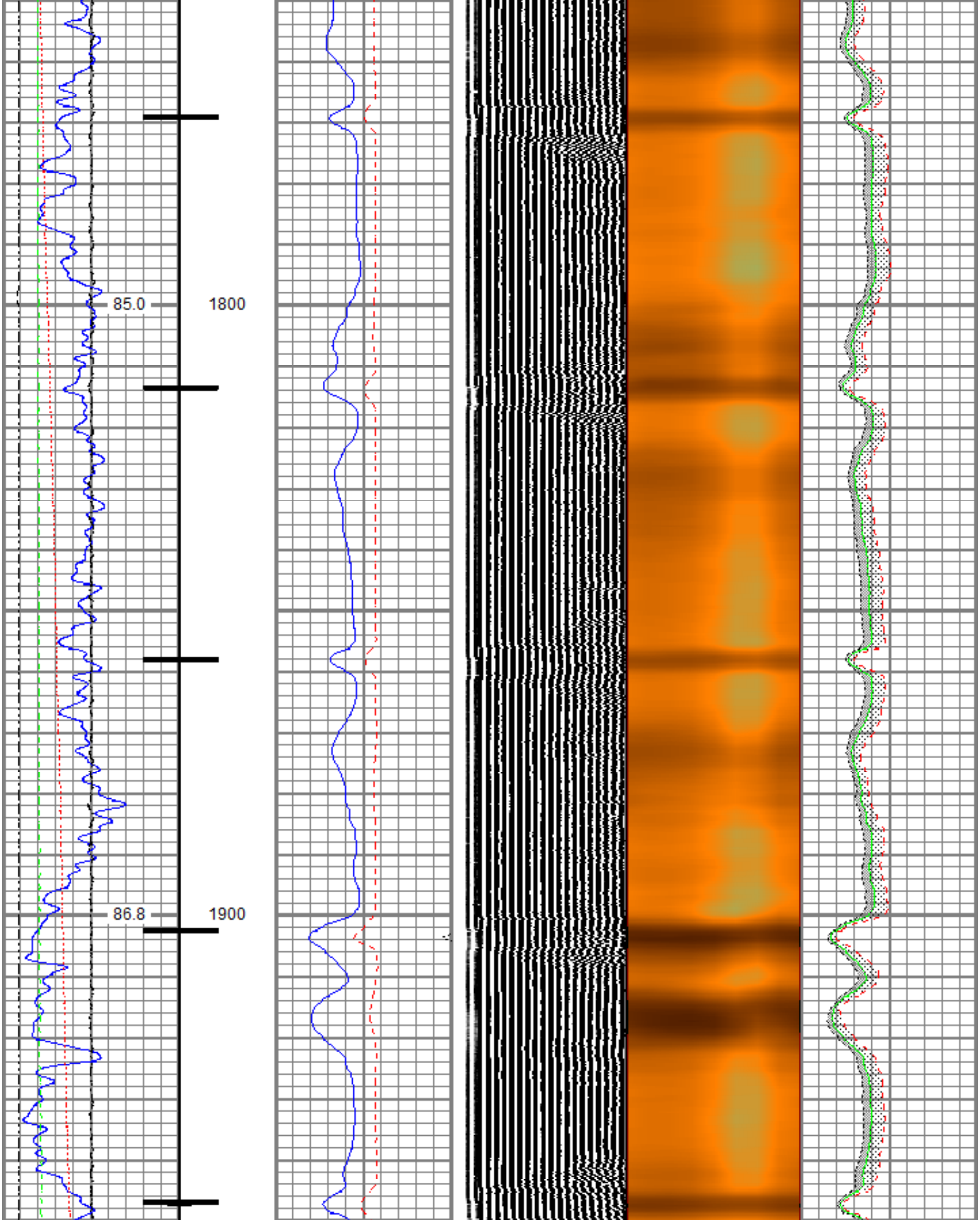

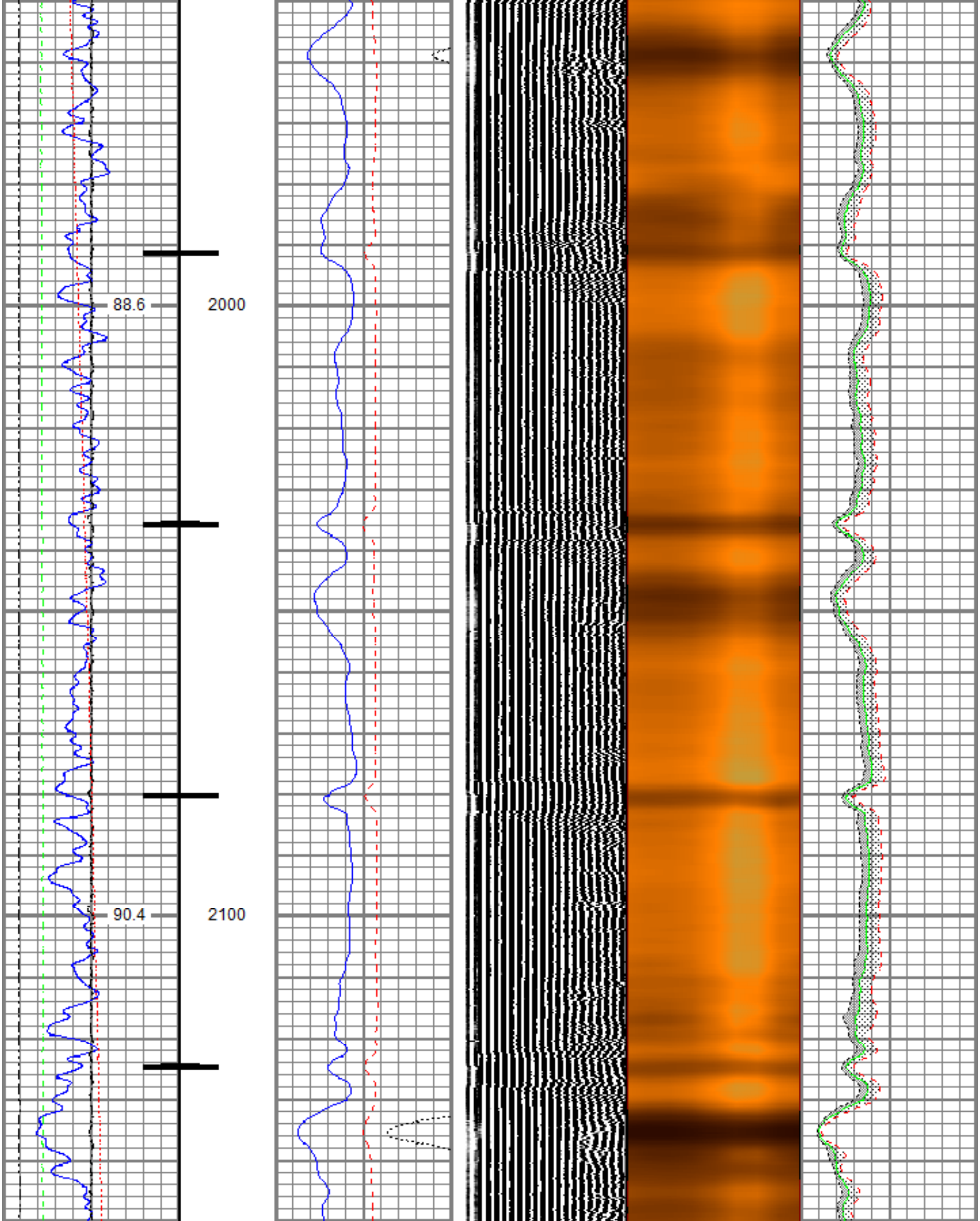

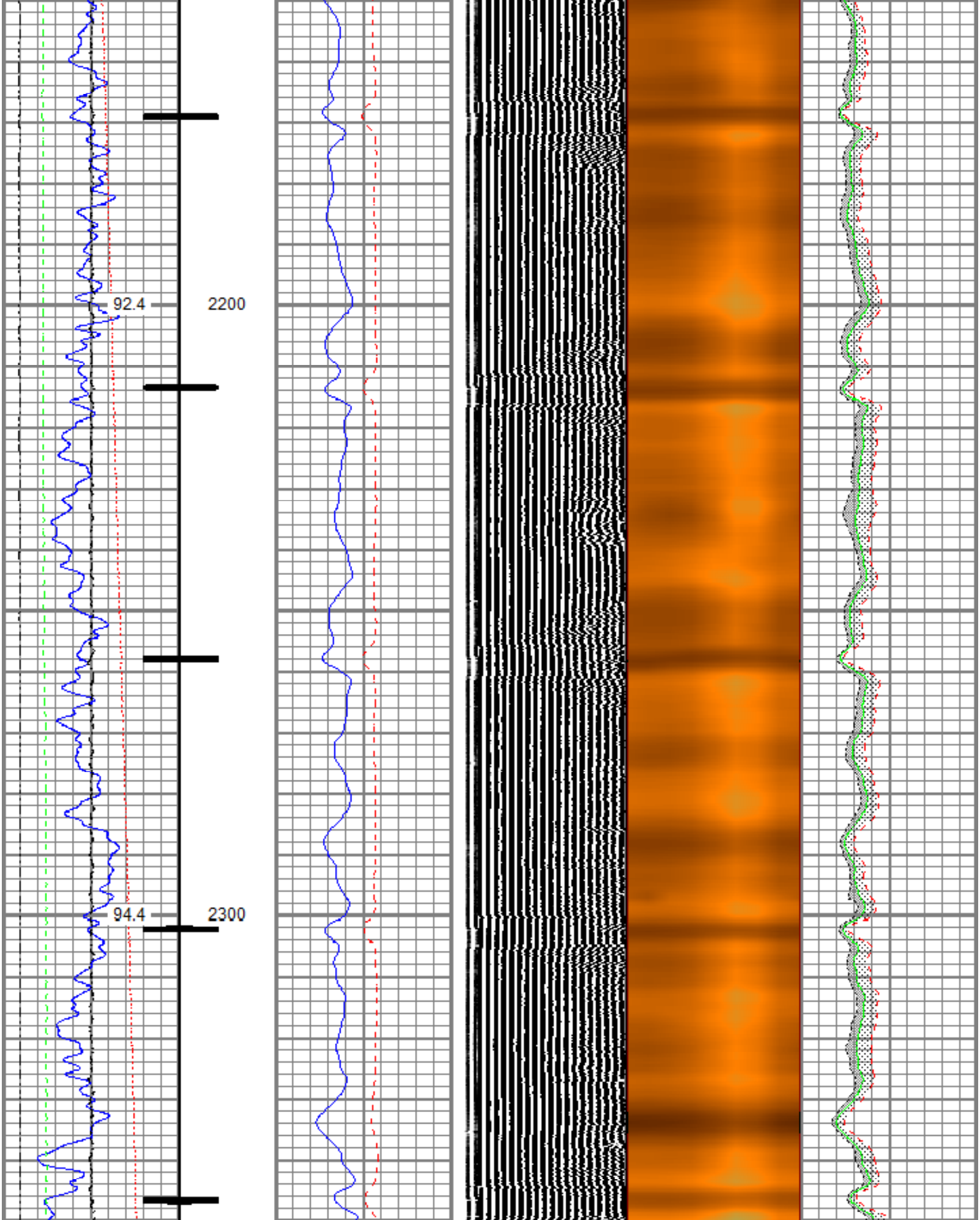

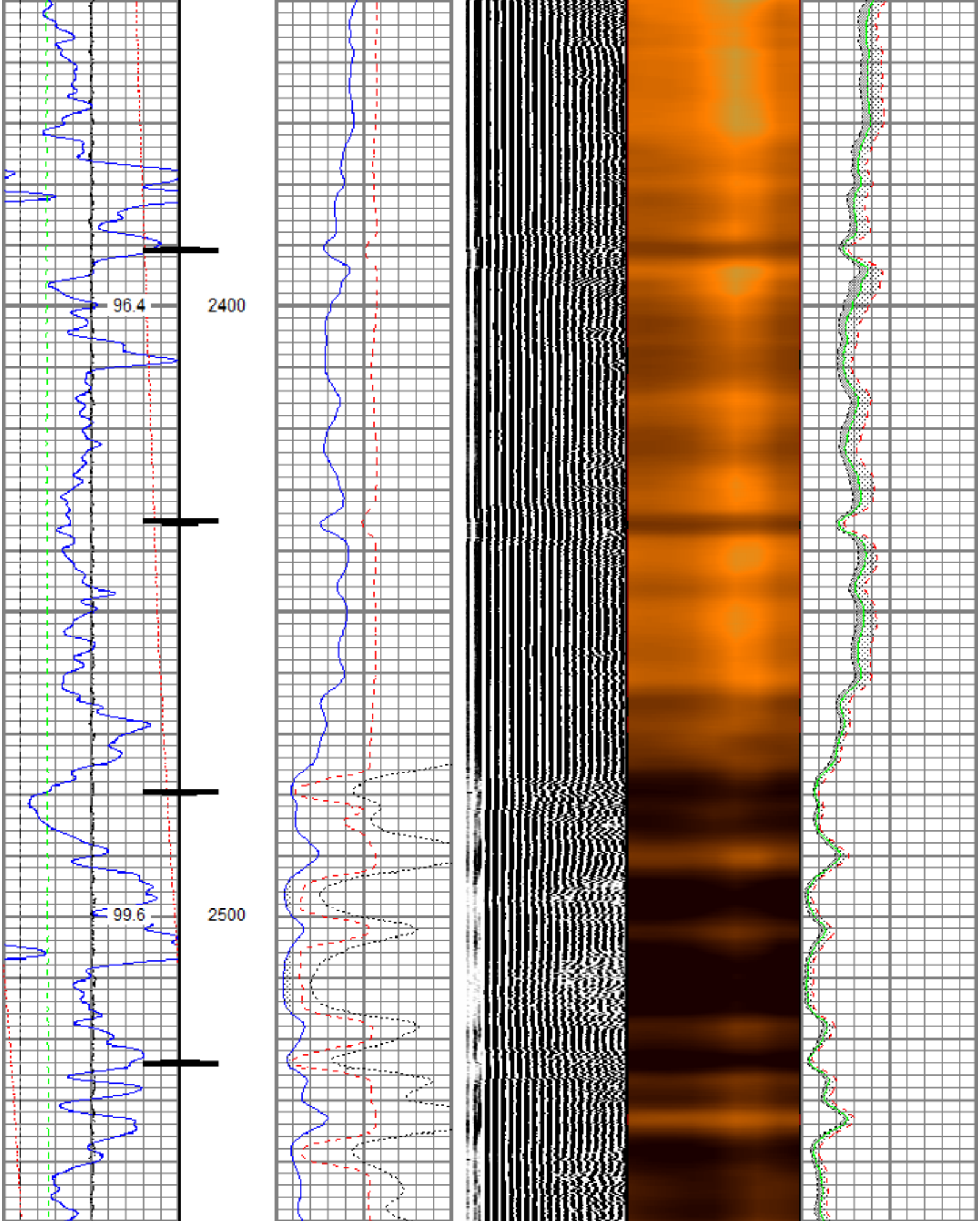

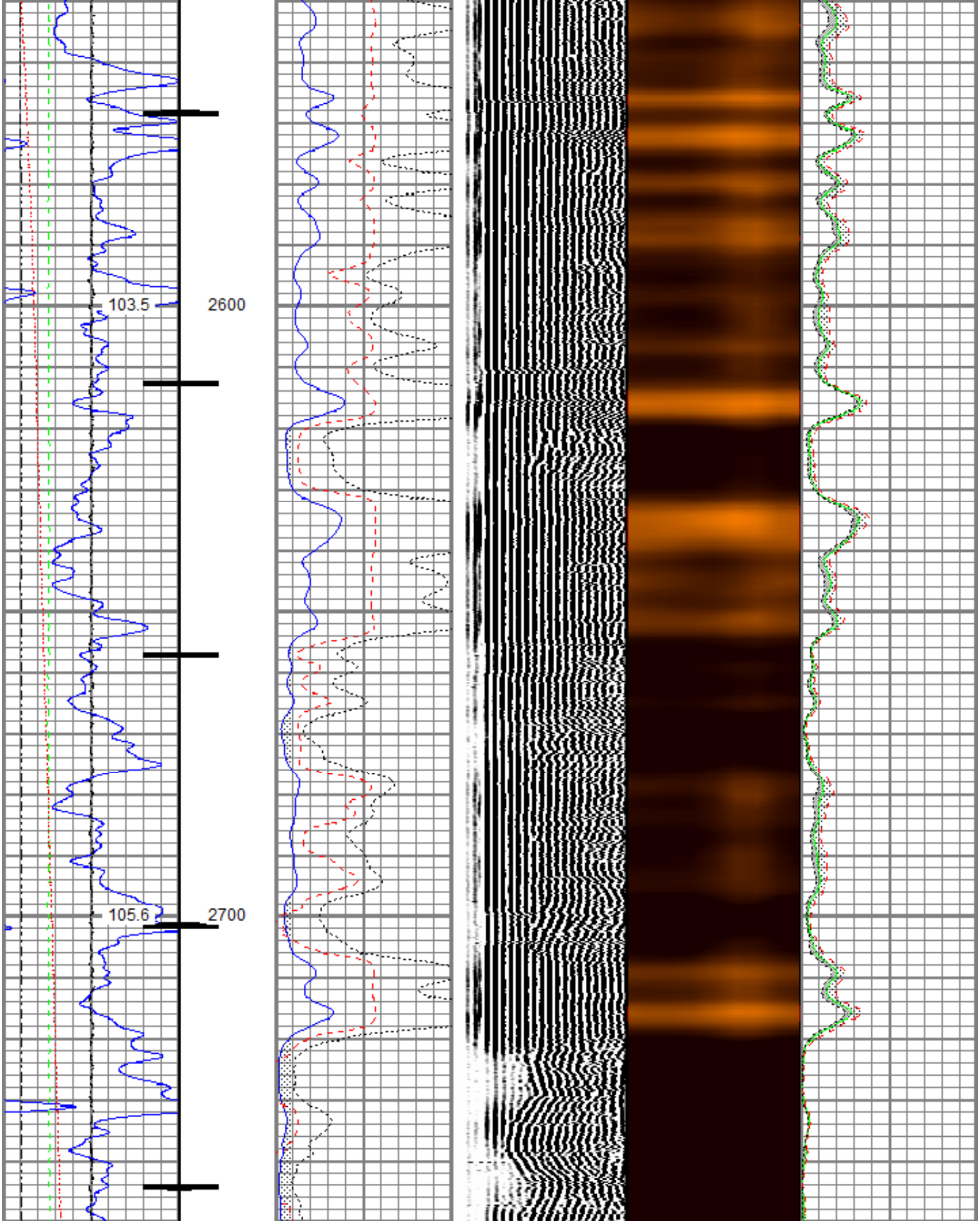

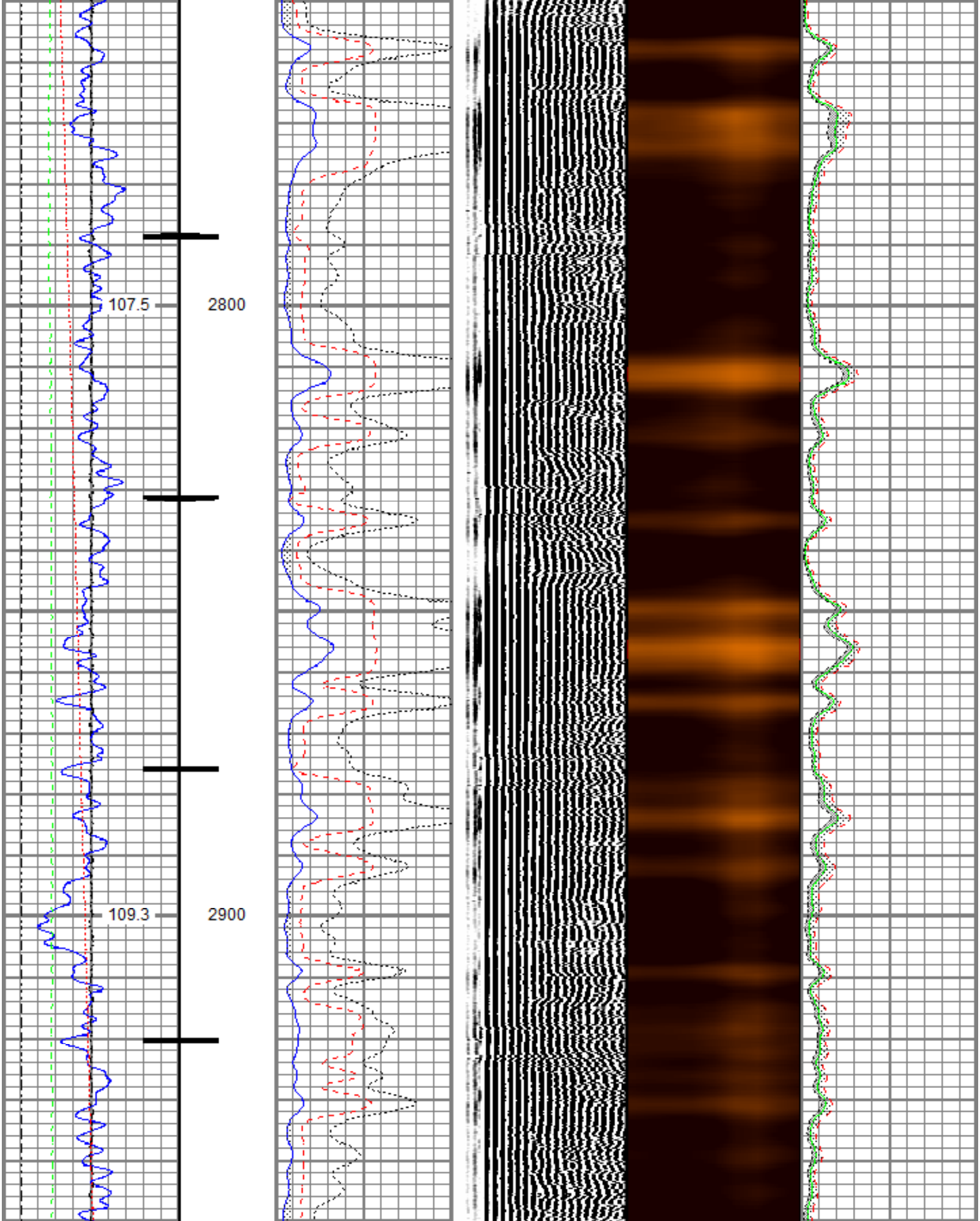

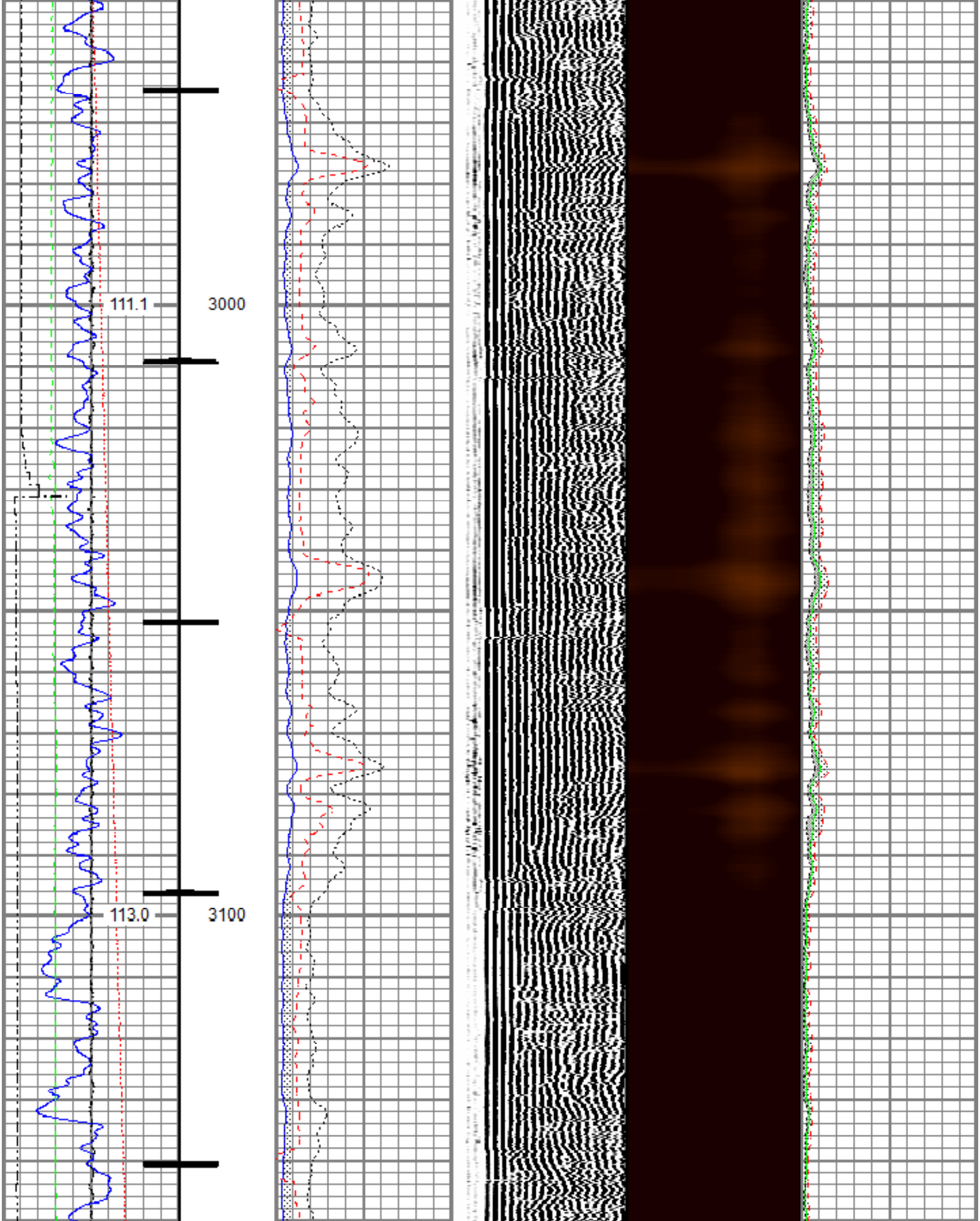

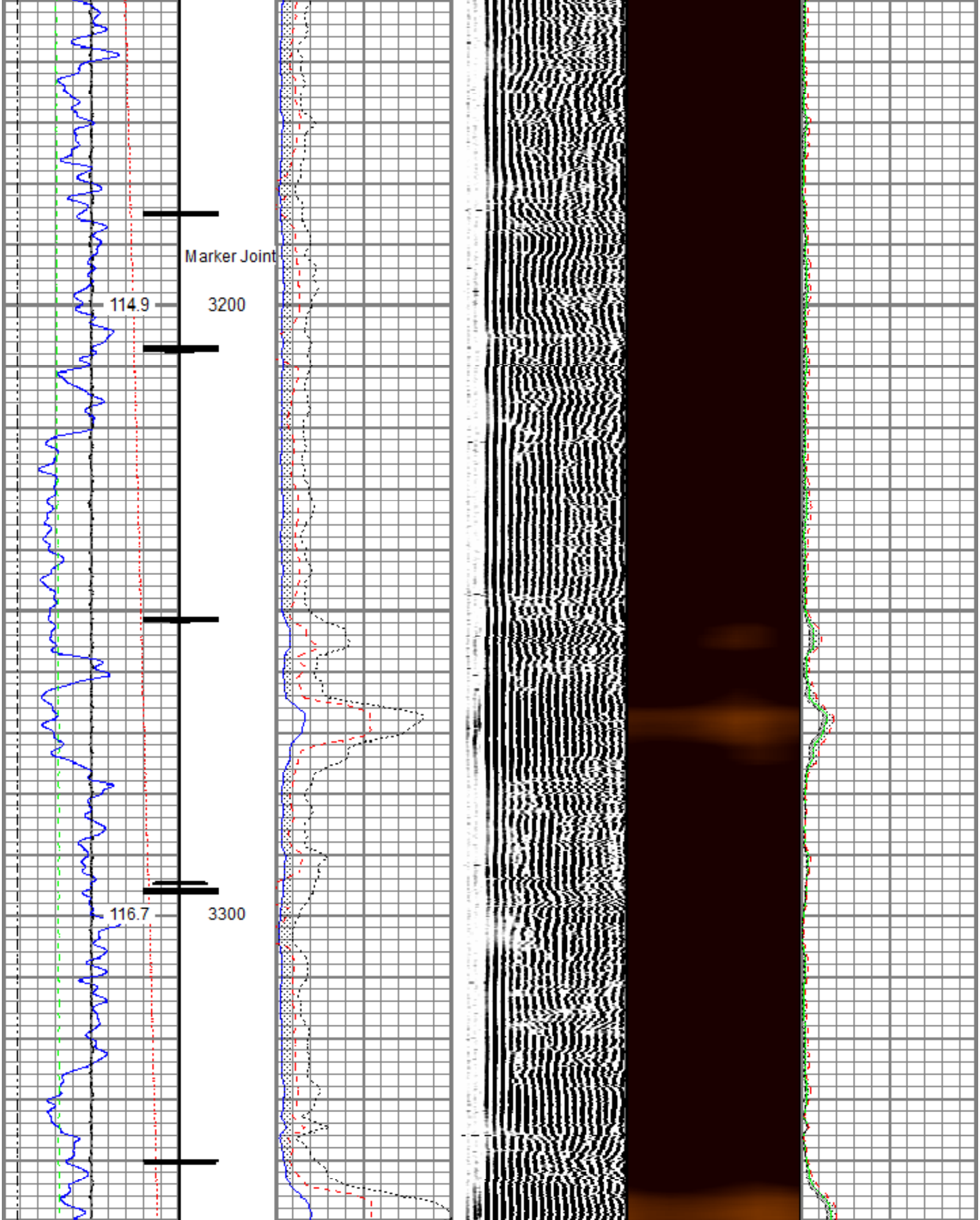

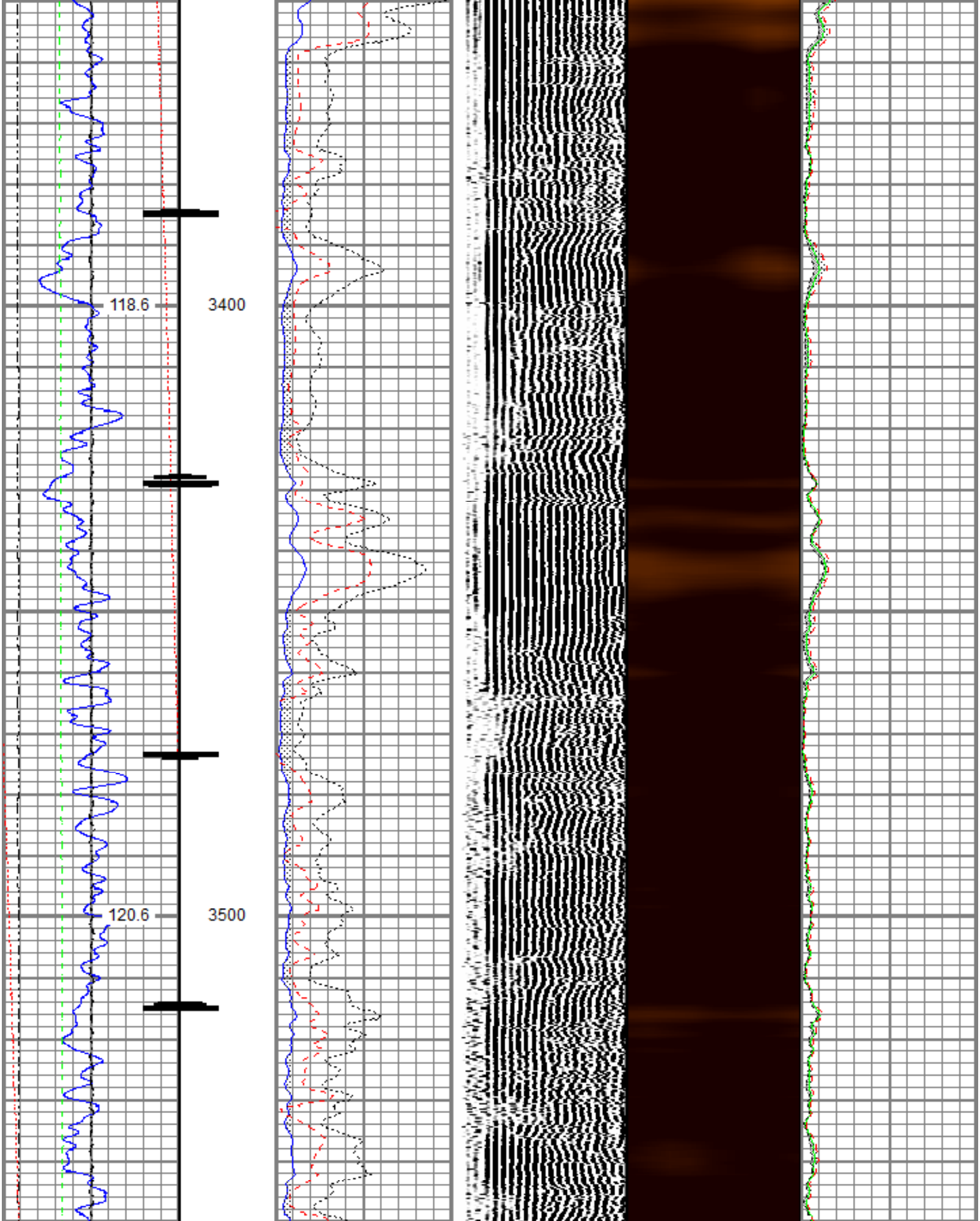

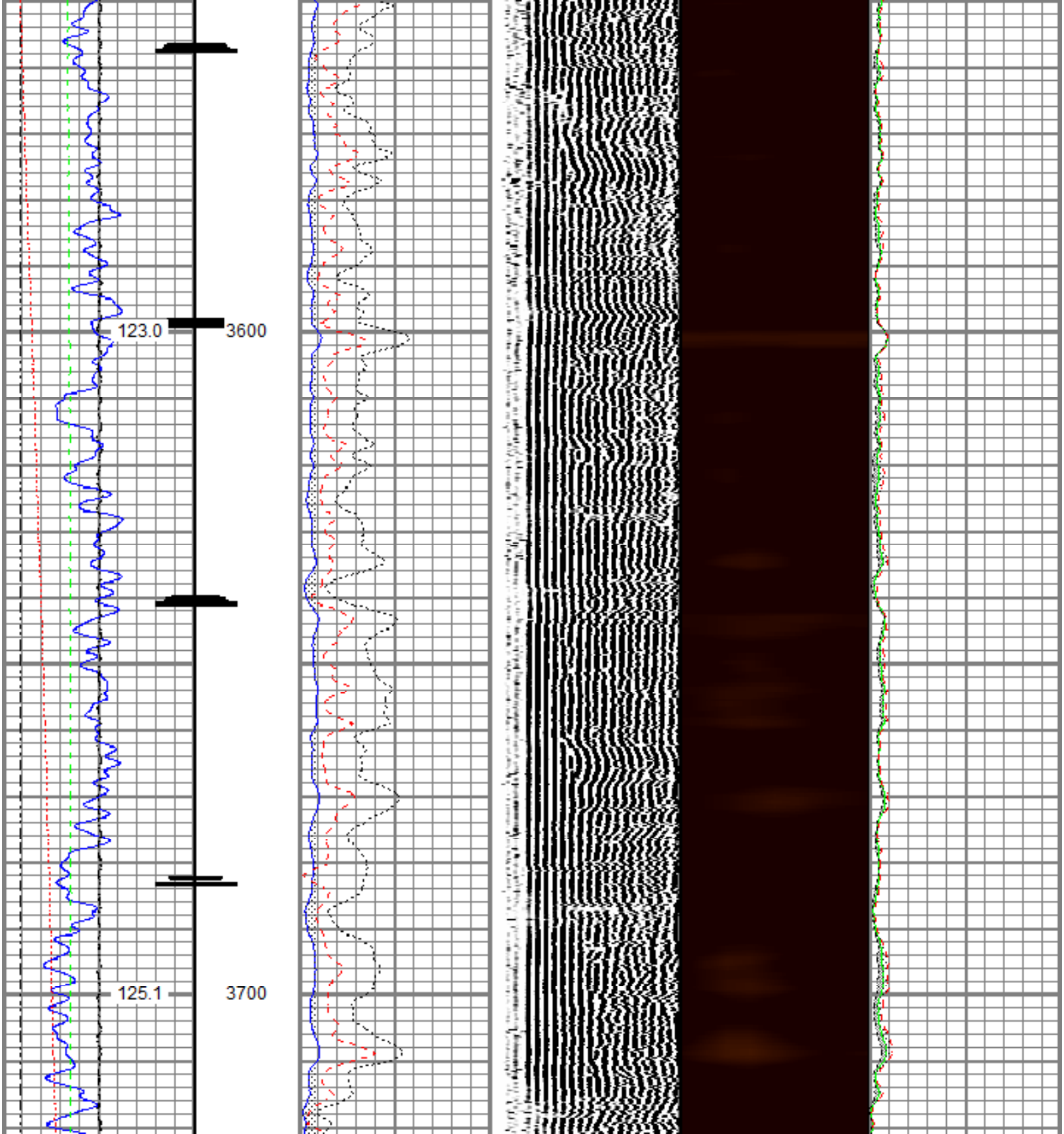

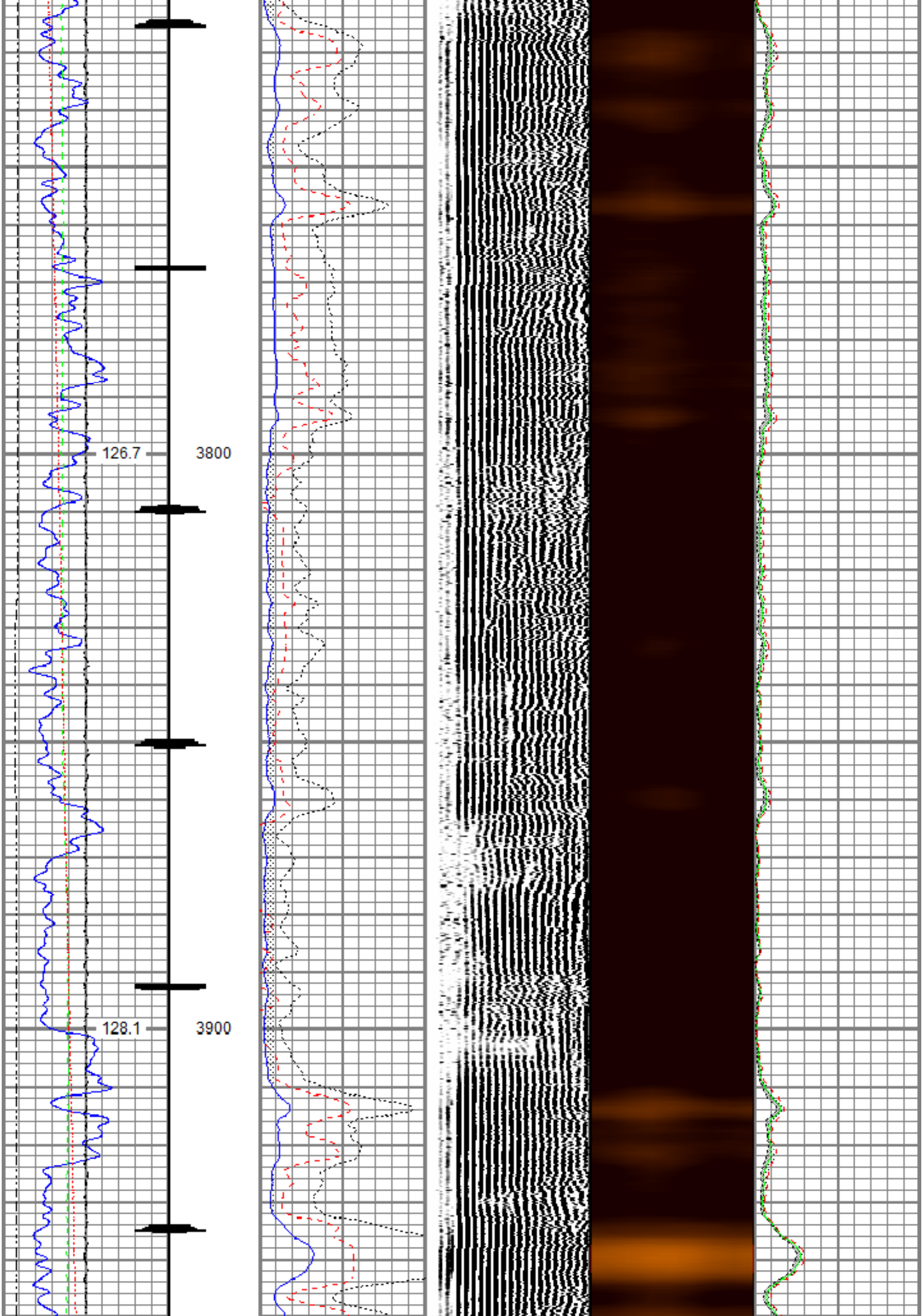

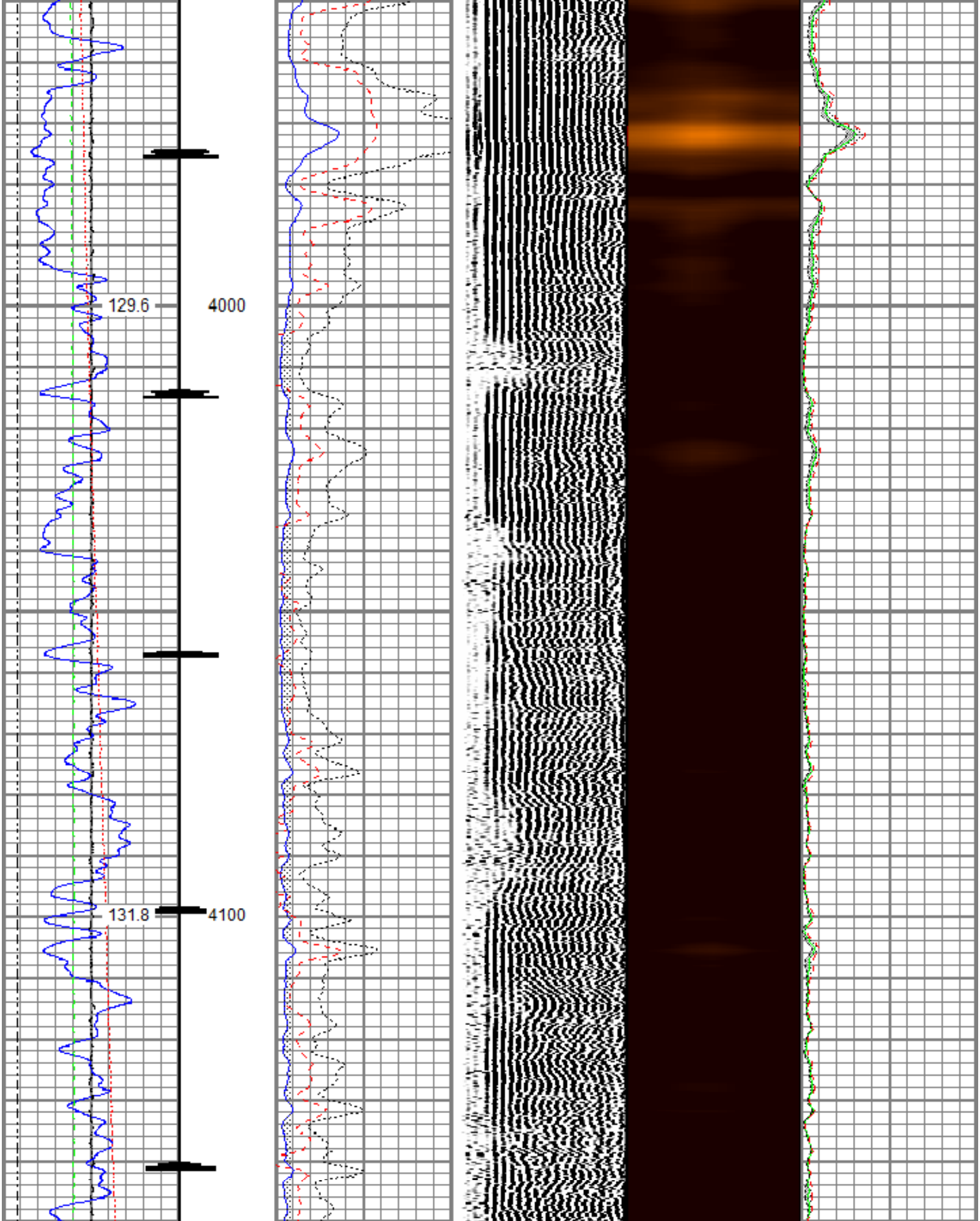

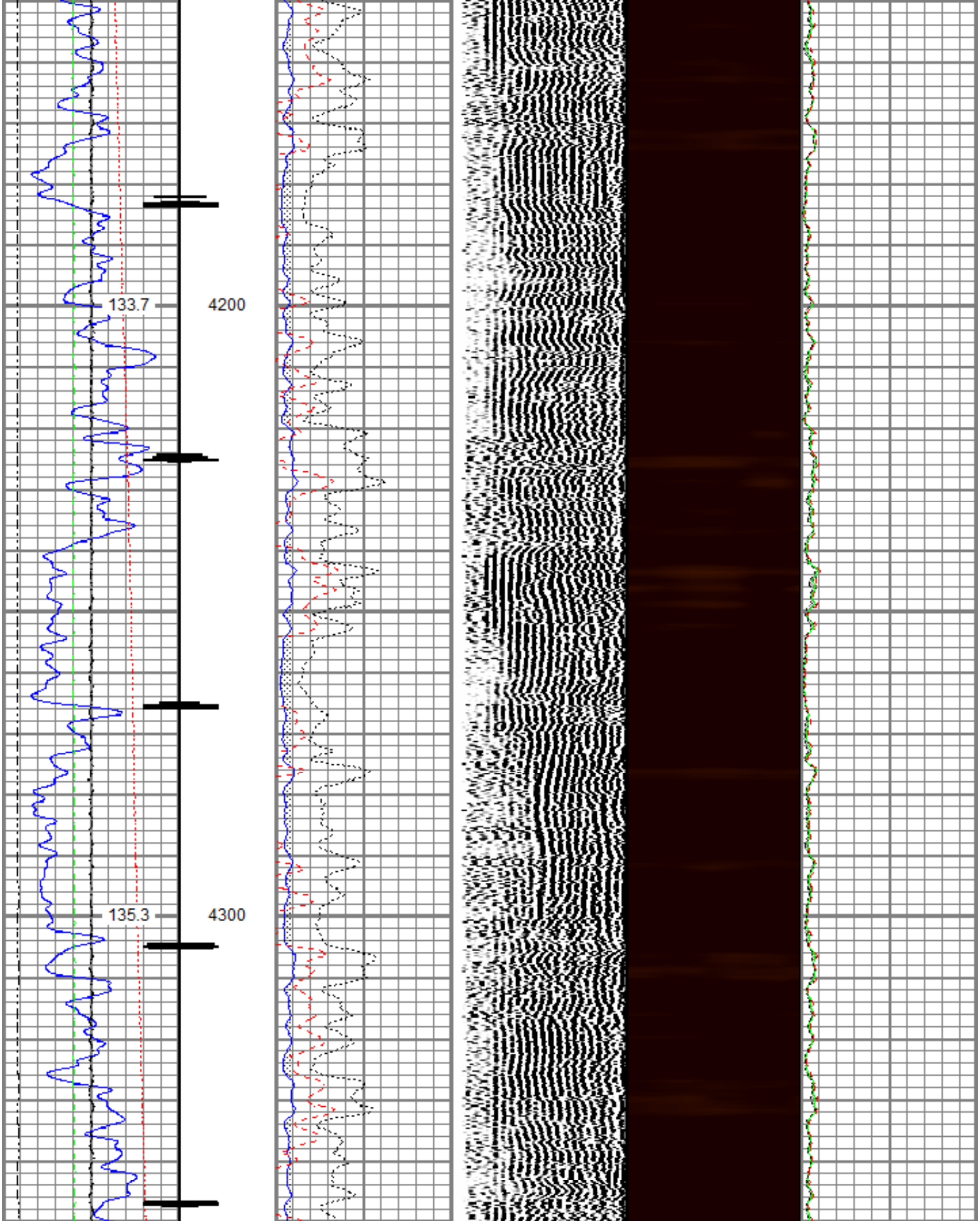

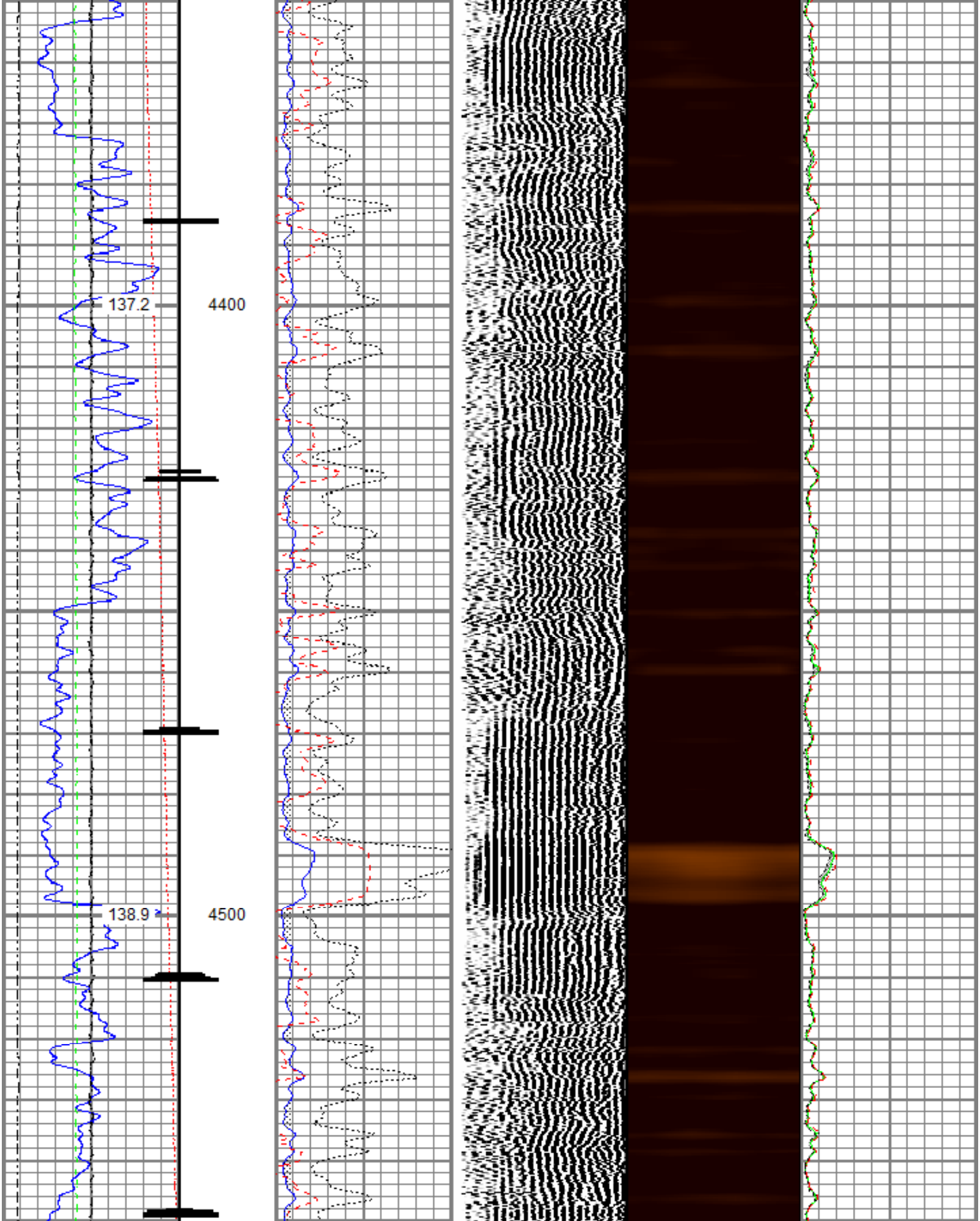

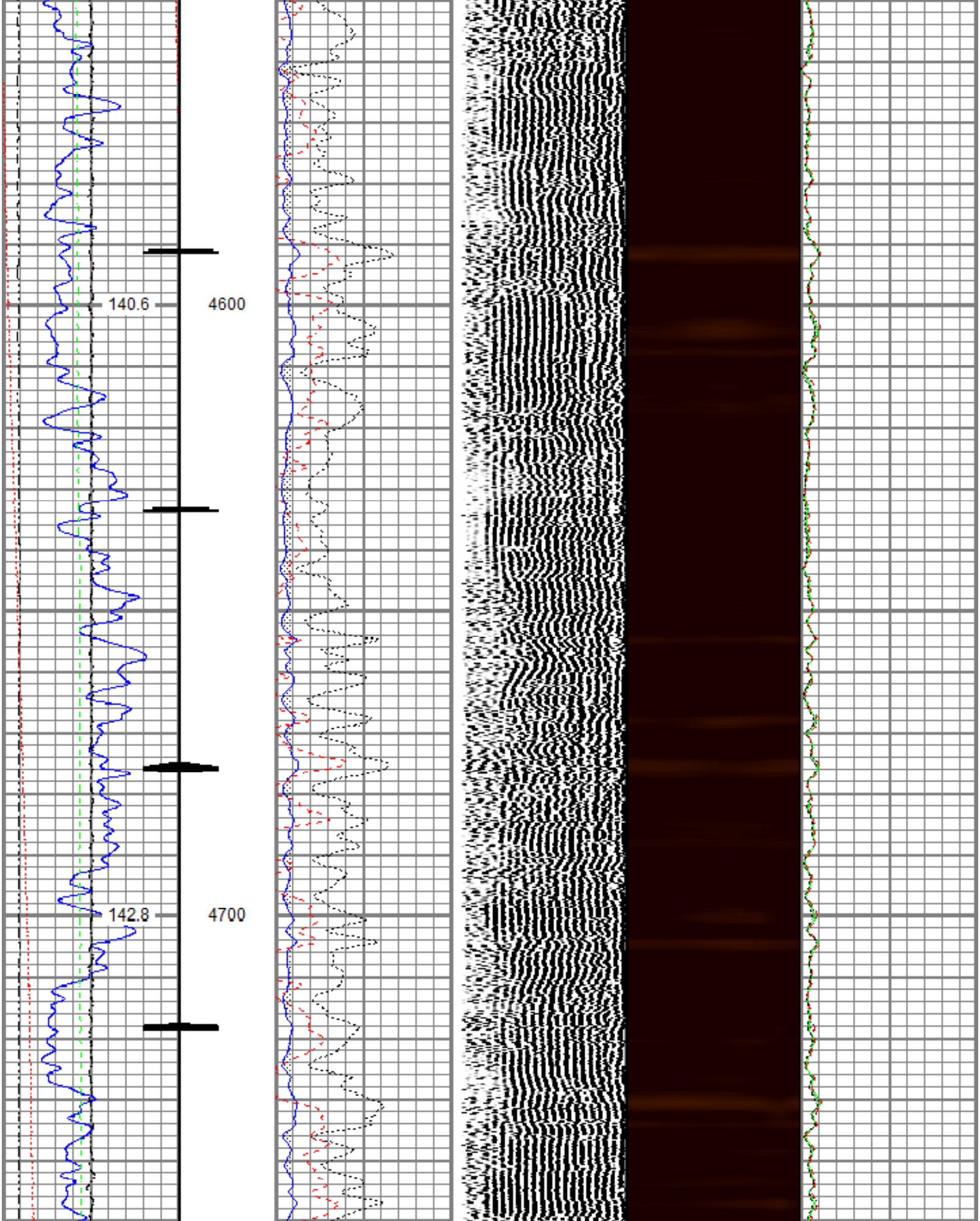

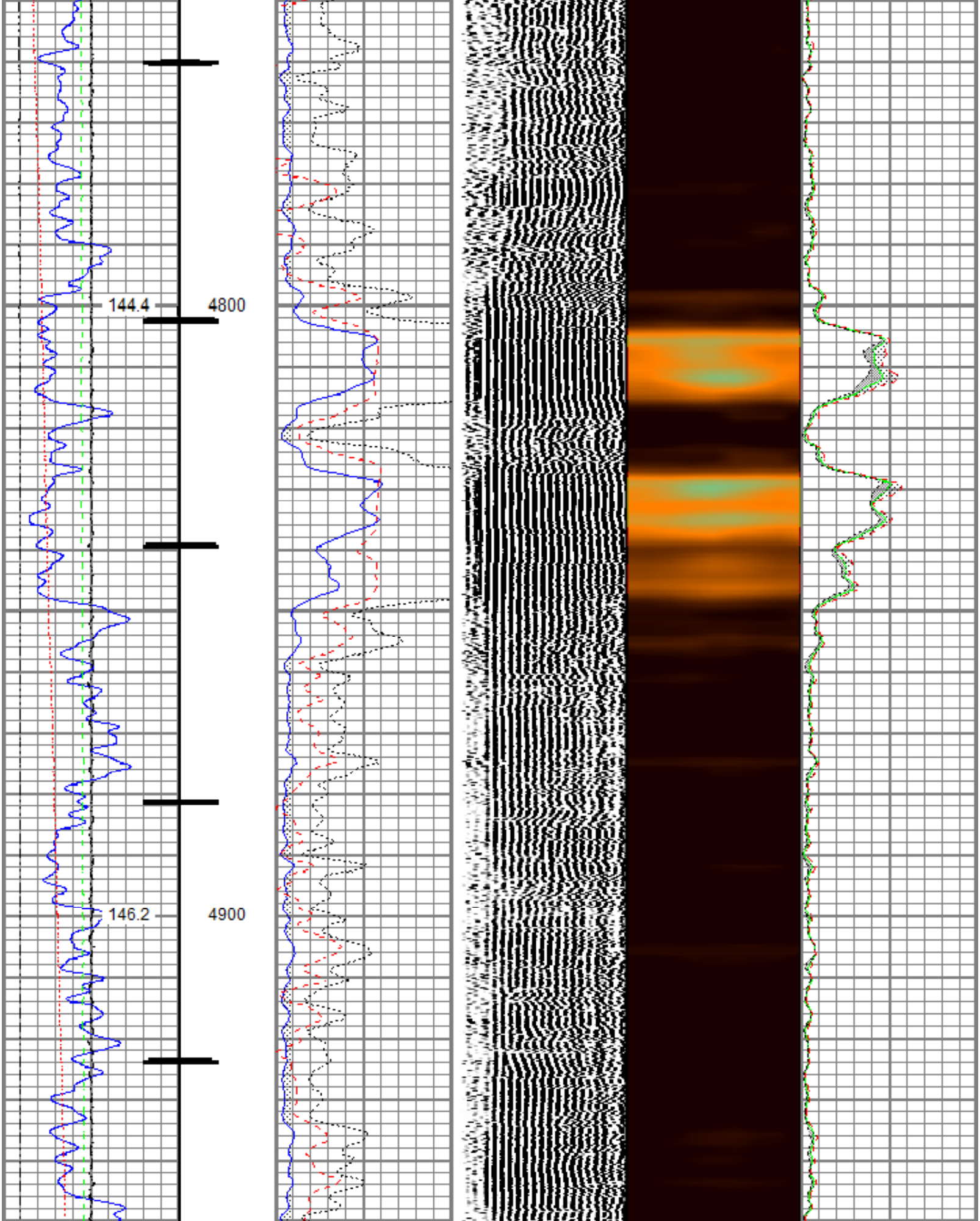

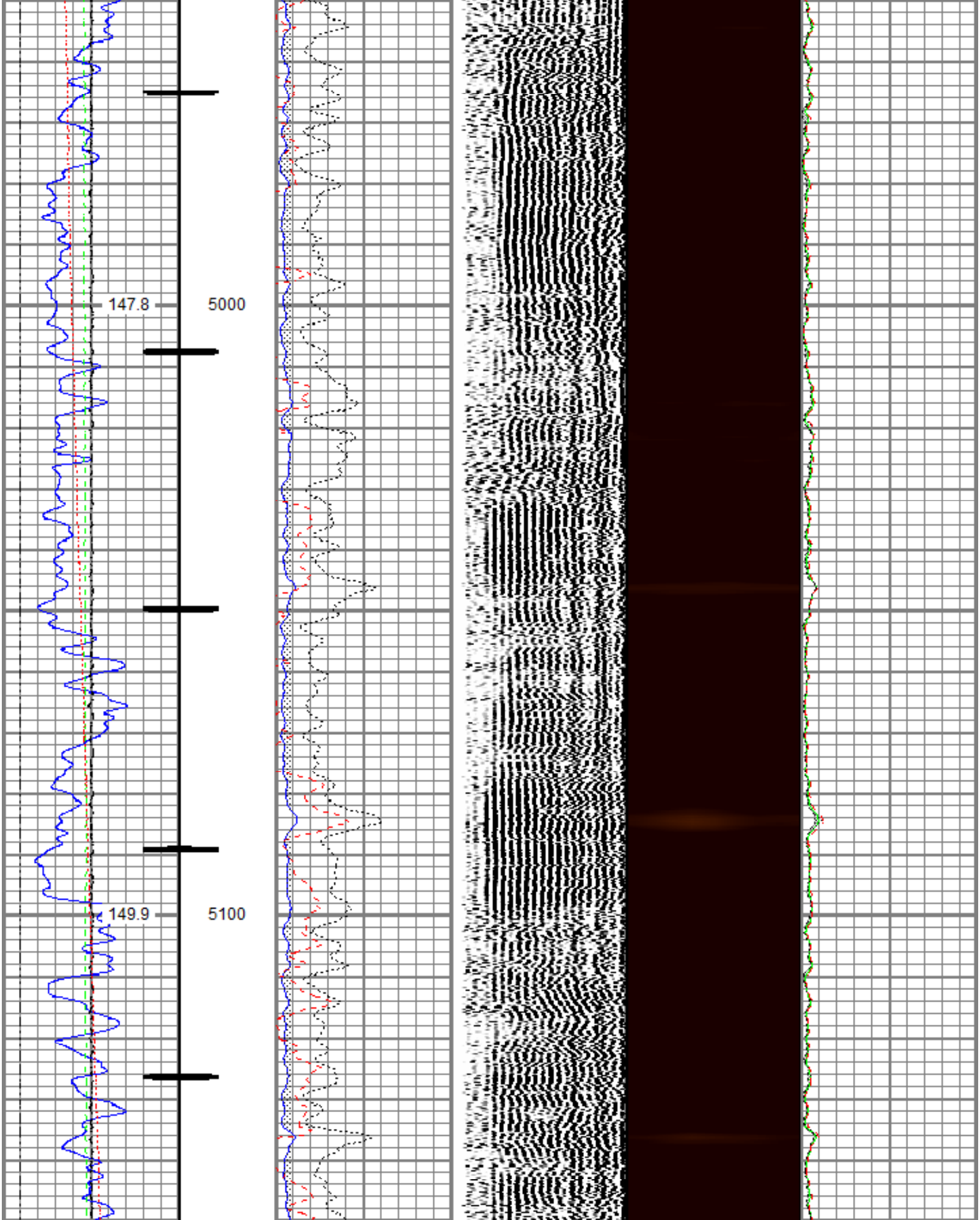

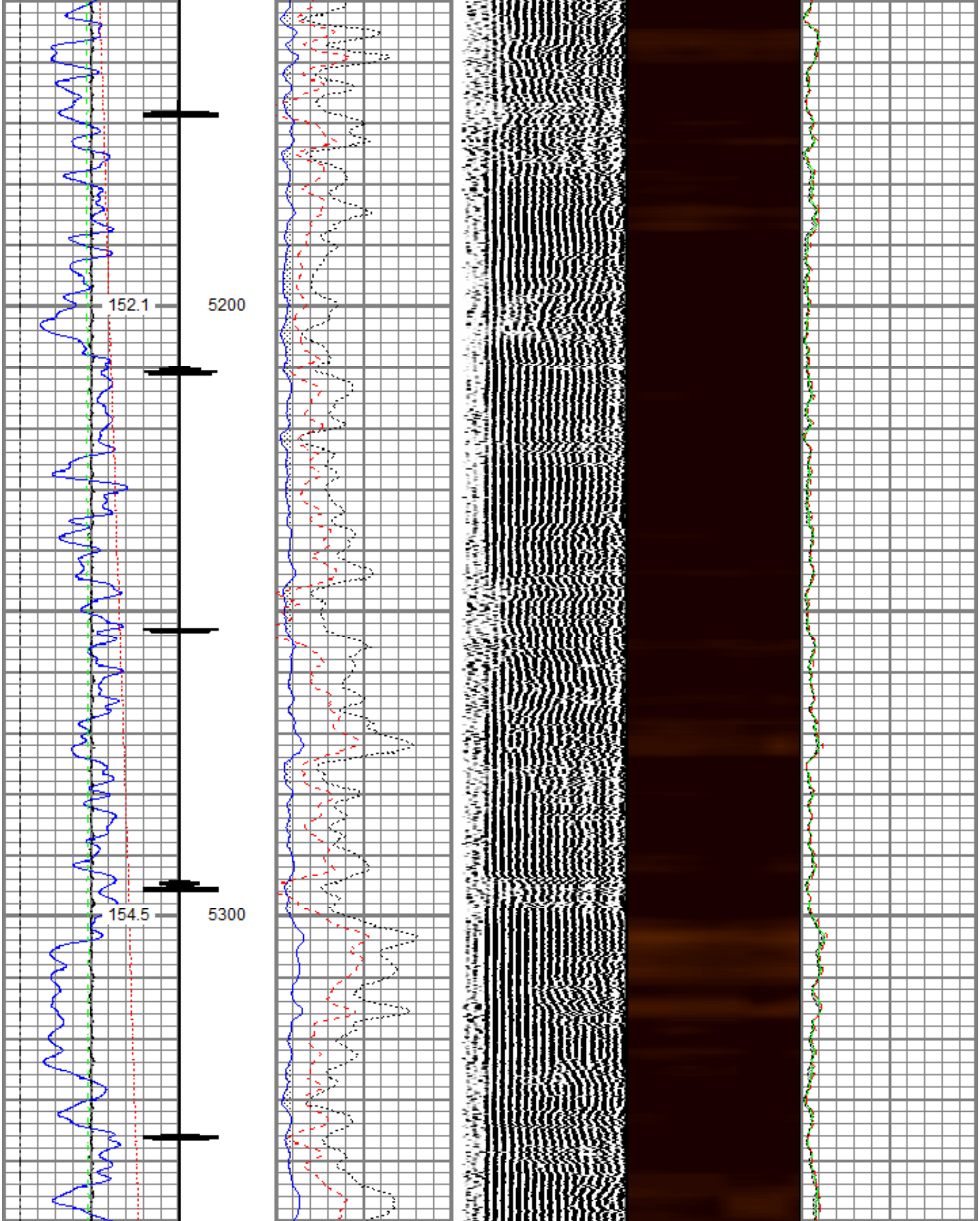

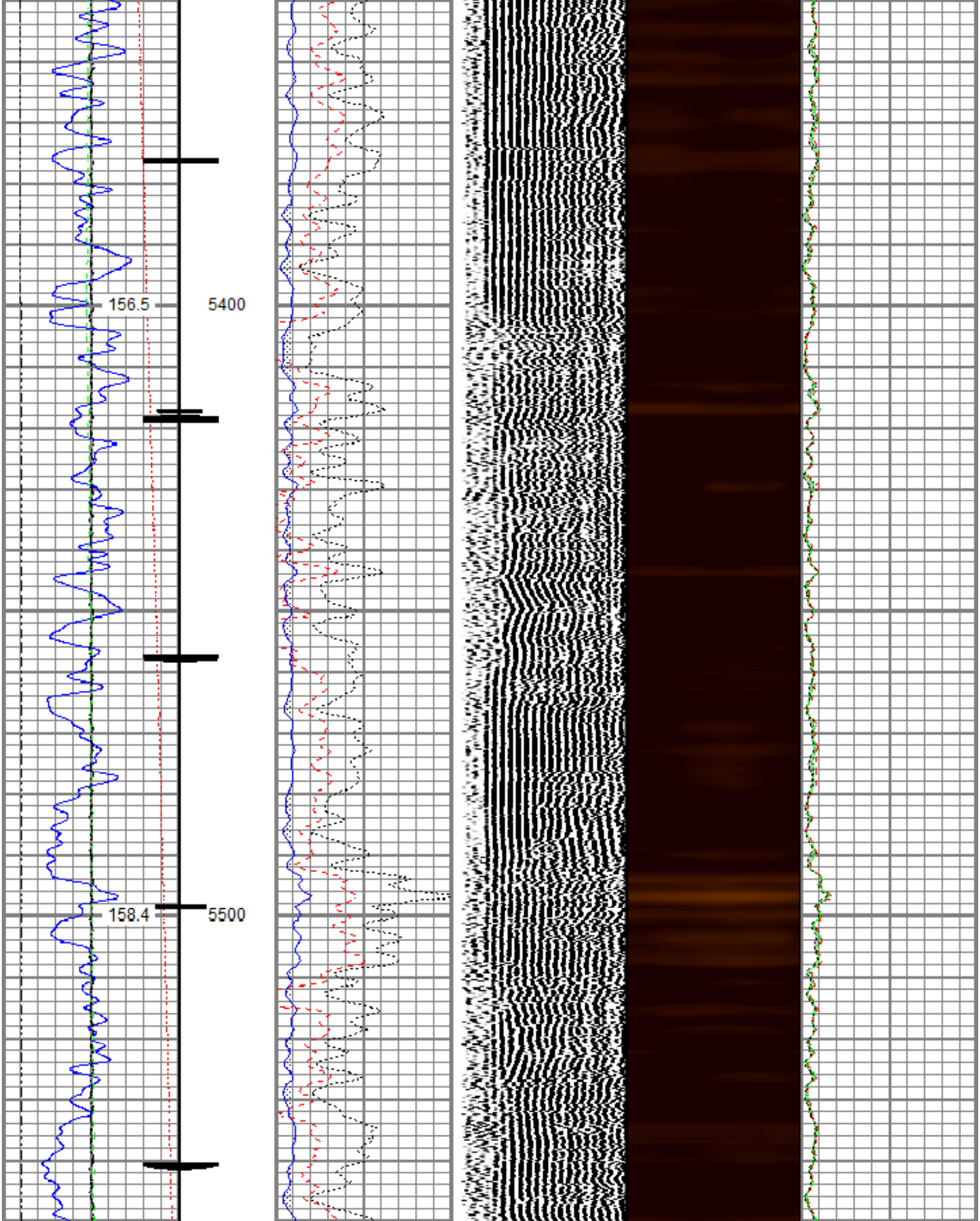

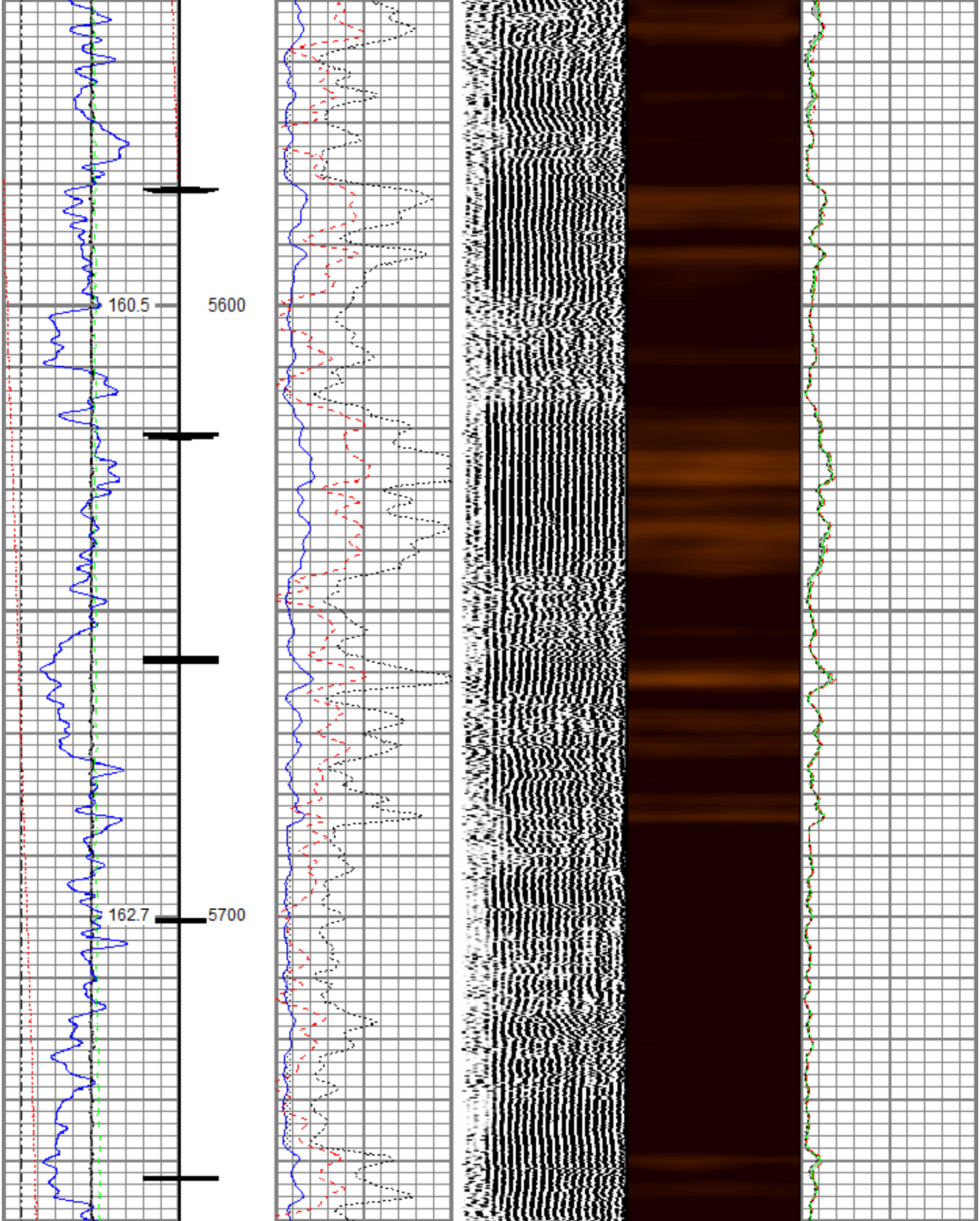

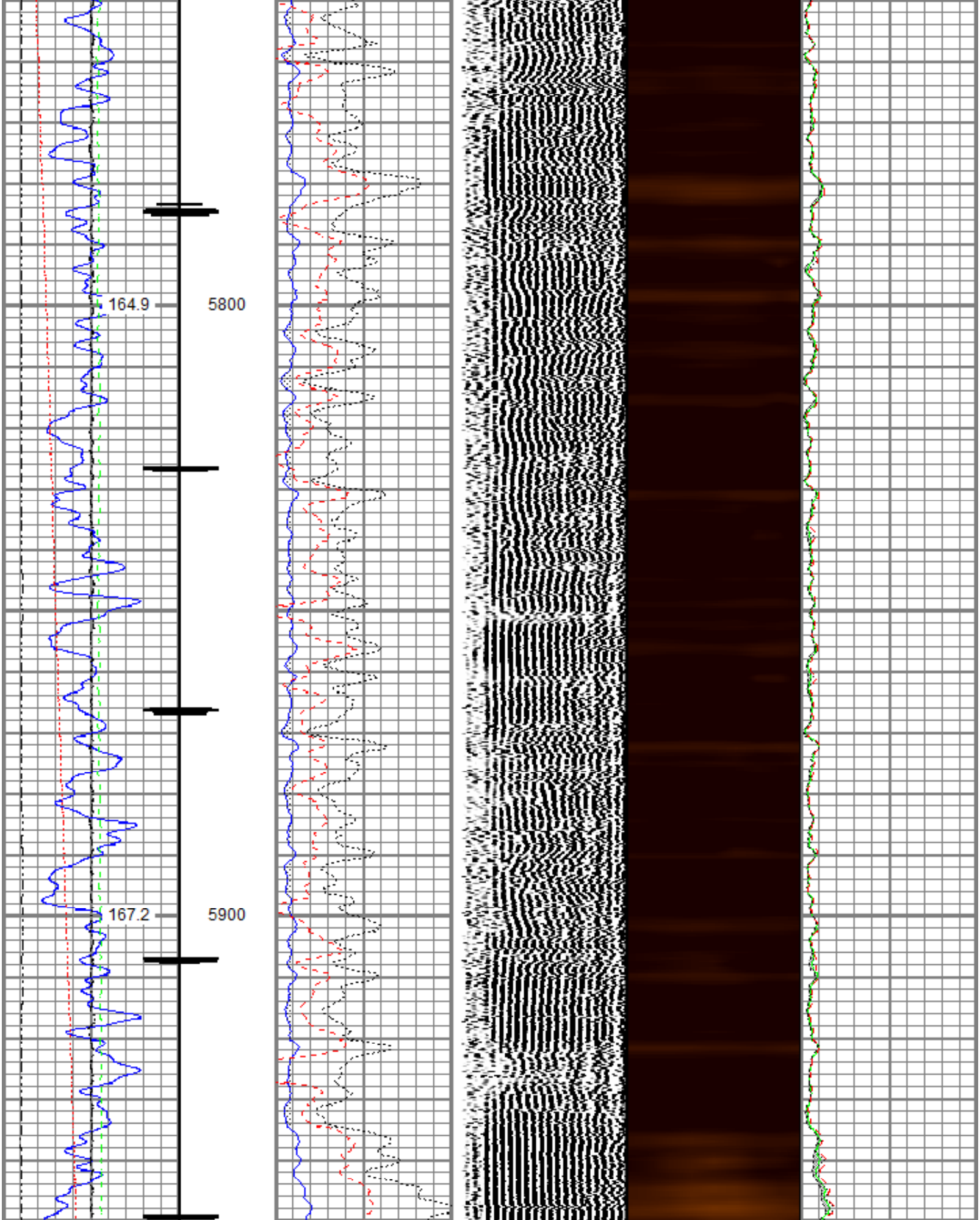

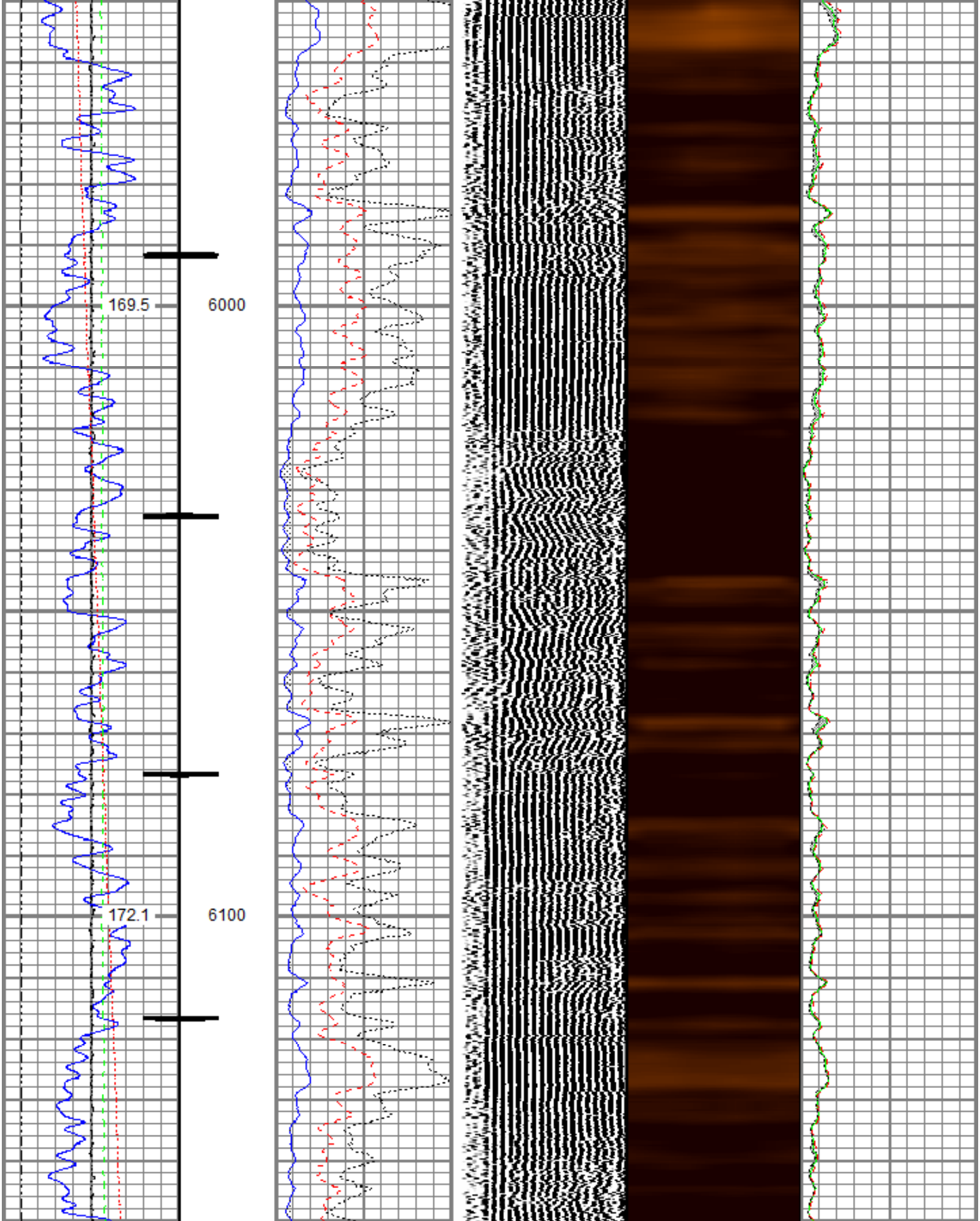

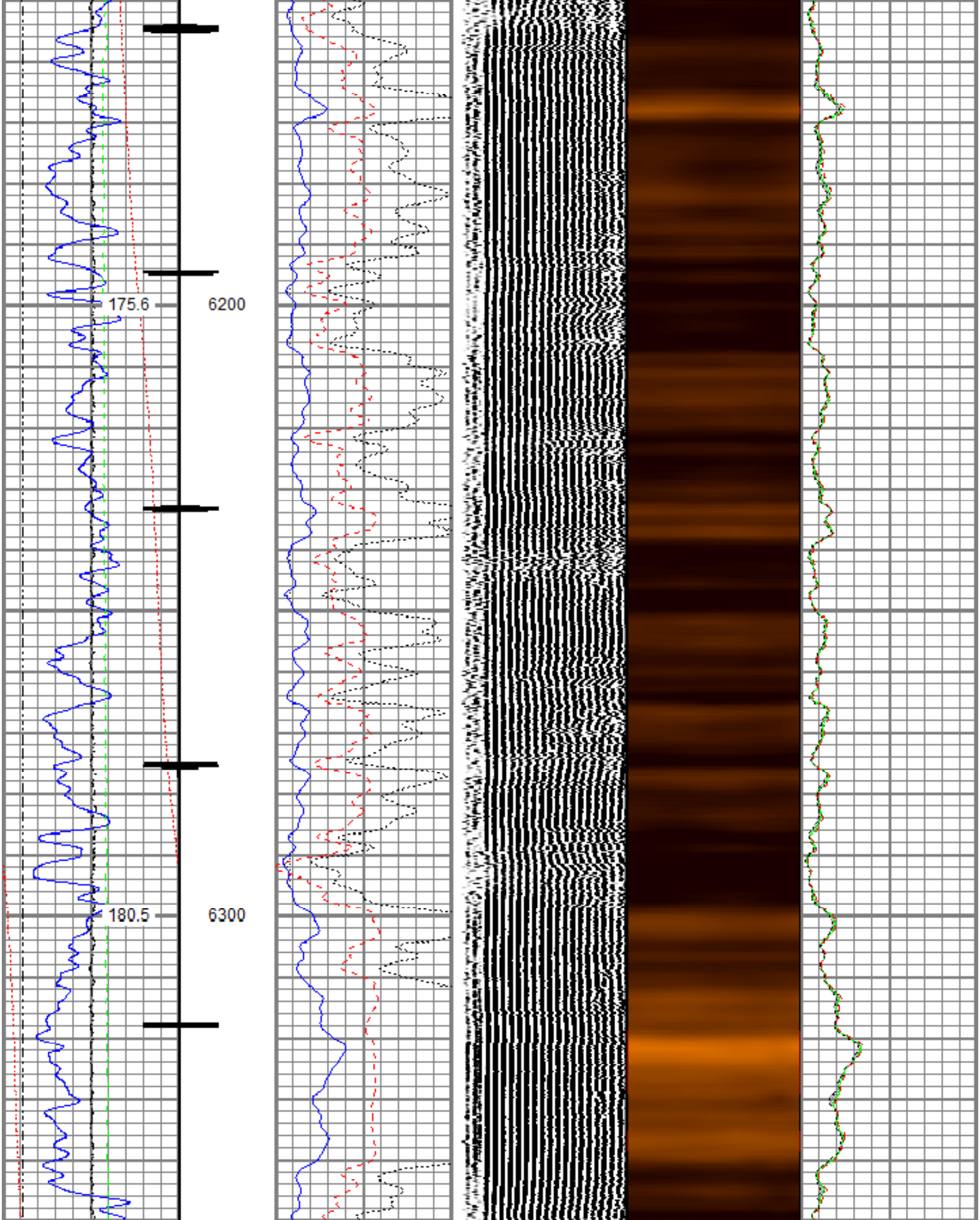

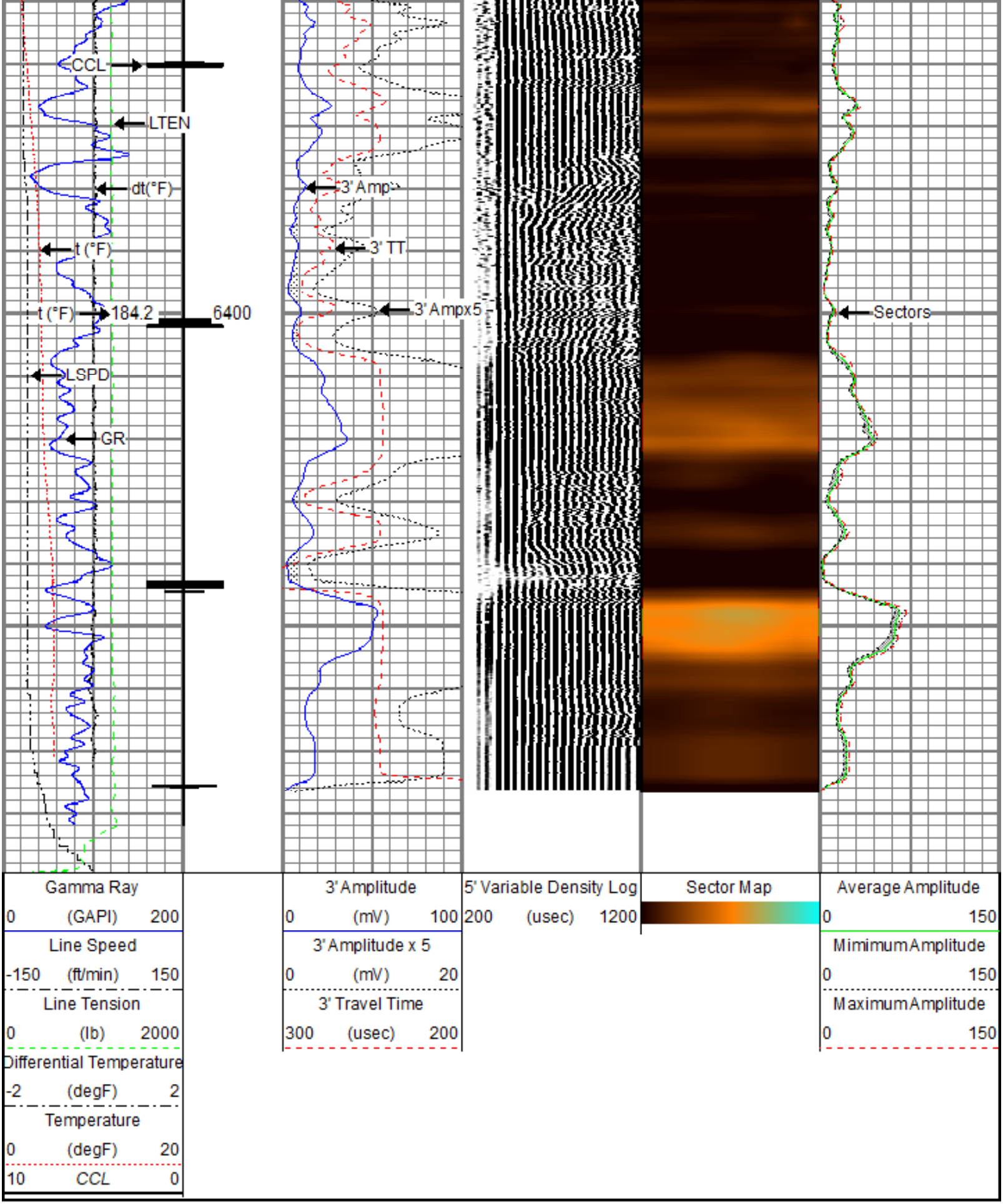

RELIANCE
OILFIELD SERVICES

Repeat Pass

Recorded With 0 PSI Surface Induced Pressure

Database File	tep_federal sg 514-15_rbl_02-21-19\tep_federal sg 514-15_rbl_02-21-19.db
Dataset Pathname	Repeat1.1
Presentation Format	ros_rbt004_tep
Dataset Creation	Fri Feb 22 19:55:45 2019
Charted by	Depth in Feet scaled 1:240

Gamma Ray 0 (GAPI) 200		3' Amplitude 0 (mV) 100	5' Variable Density Log 200 (usec) 1200	Sector Map	Average Amplitude 0 150
Line Speed -150 (ft/min) 150		3' Amplitude x 5 0 (mV) 20			Mimimum Amplitude 0 150
Line Tension 0 (lb) 2000		3' Travel Time 300 (usec) 200			Maximum Amplitude 0 150
Differential Temperature -2 (degF) 2					
Temperature 0 (degF) 20					

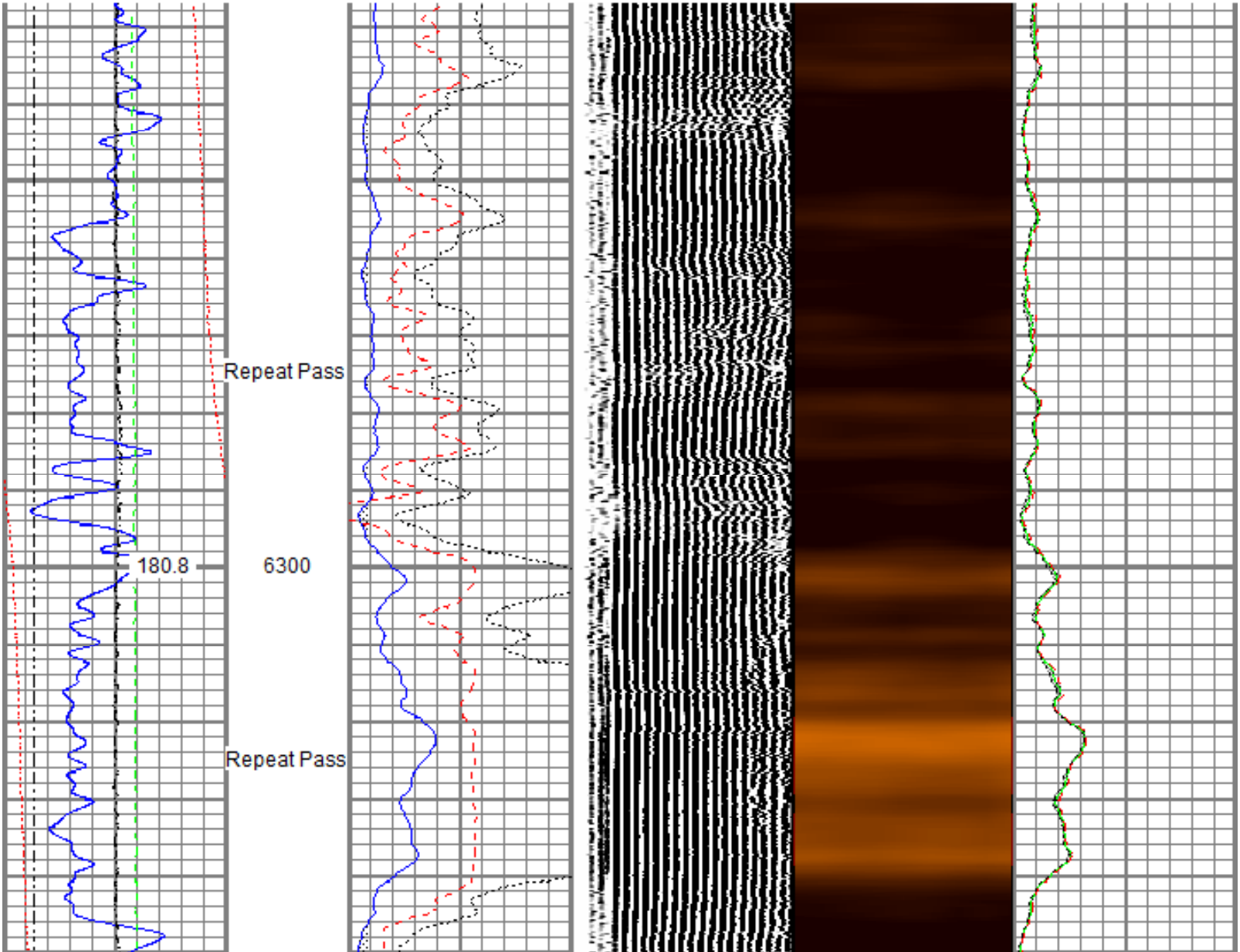

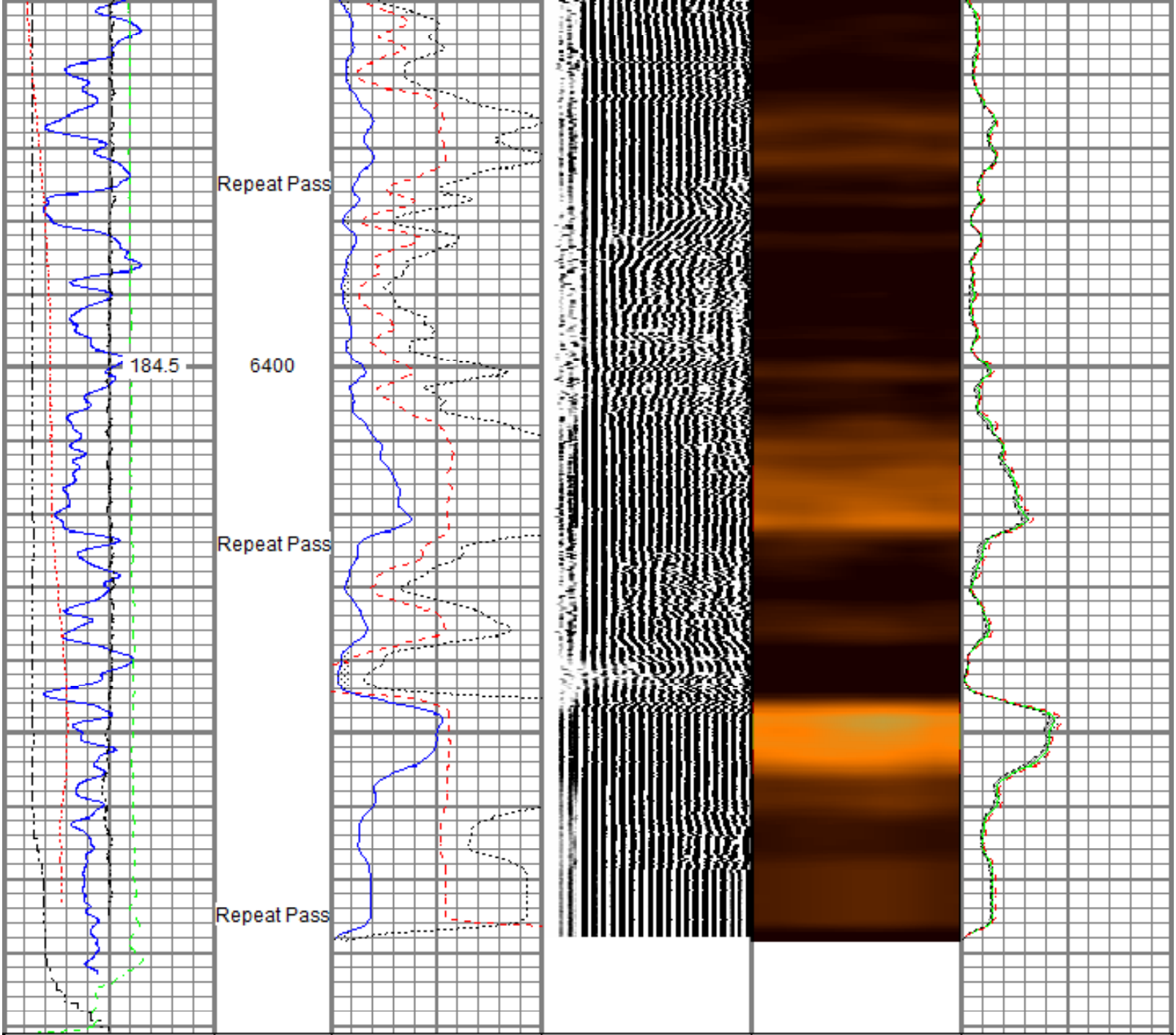

Gamma Ray		3' Amplitude	5' Variable Density Log	Sector Map	Average Amplitude
0 (GAPI) 200		0 (mV) 100	200 (usec) 1200		0 150
Line Speed		3' Amplitude x 5			Mimimum Amplitude
-150 (ft/min) 150		0 (mV) 20			0 150
Line Tension		3' Travel Time			Maximum Amplitude
0 (lb) 2000		300 (usec) 200			0 150
Differential Temperature					
-2 (degF) 2					
Temperature					
0 (degF) 20					

Sensor	Offset (ft)
TEMP	16.33
WVFS8	14.10
WVFS7	14.10
WVFS6	14.10
WVFS5	14.10
WVFS4	14.10
WVFS3	14.10
WVFS2	14.10
WVFS1	14.10
WVFCAL	14.10
WVF3FT	14.10
WVF5FT	13.10
CCL$2	6.42
CCL$1	6.42
GR	5.18

Schematic

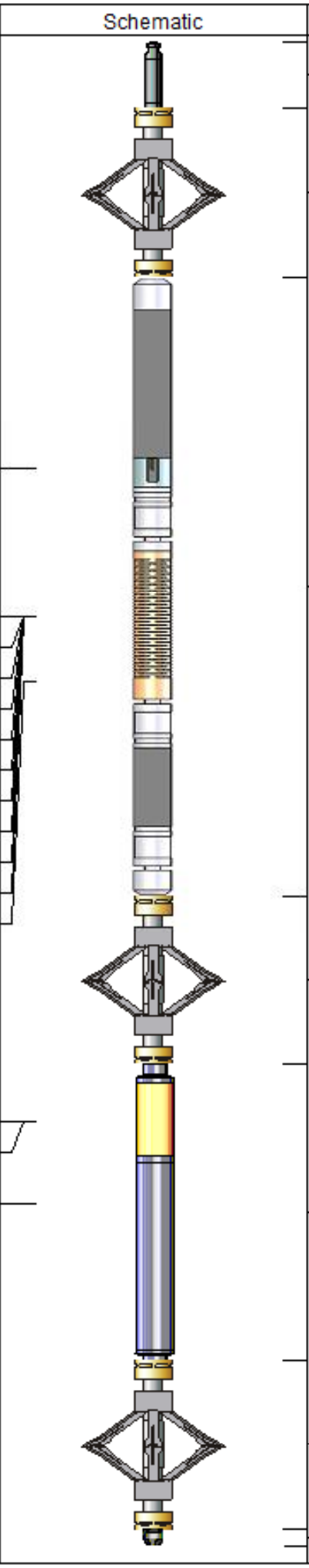

Description	Length (ft)	O.D. (in)	Weight (lb)
Titan CHD-14375 GO Titan 1-7/16" Assembled Electric Cable Head w/ 1" Fishing Neck	1.03	1.44	3.60
DSS RAC-2750 5A GO DSS 2-3/4" Roller 5 Arm Centralizer w/ GO Ends	2.55	2.75	32.00
Probe Radii-2750 RBT (101013) Probe 2-3/4" Radial Cement Bond Tool with Integral Temperature Sub	9.39	2.75	105.00
DSS RAC-2750 5A GO DSS 2-3/4" Roller 5 Arm Centralizer w/ GO Ends	2.55	2.75	32.00
Probe GR-CCL-2750 GOB (FW1211-081) Probe 2-3/4" rev.2 Digital Scintillation Gamma Ray/CCL Combined	4.51	2.75	55.00
DSS RAC-2750 5A GO DSS 2-3/4" Roller 5 Arm Centralizer w/ GO Ends	2.55	2.75	32.00
GO BN-14375 GO 1 7/16" Bull Nose with Go Box Top	0.25	1.44	1.00

Dataset:	tep_federal sg 514-15_rbl_02-21-19.db: field/well/run1/Main.1
Total length:	22.82 ft
Total weight:	260.60 lb
O.D.:	2.75 in

Calibration Report

Database File	c:\programdata\warrior\data\tep_federal sg 514-15_rbl_02-21-19\tep_federal sg 514-15_rbl_02-21-19.db
Dataset Pathname	Main.1
Dataset Creation	Fri Feb 22 19:52:12 2019

Gamma Ray Calibration Report

Serial Number:	FW1211-081	
Tool Model:	2750 GOB	
Performed:	Sun Nov 12 12:22:44 2017	
Calibrator Value:	637.0	GAPI
Background Reading:	112.4	cps
Calibrator Reading:	1008.7	cps
Sensitivity:	0.7107	GAPI/cps

Segmented Cement Bond Log Calibration Report

Serial Number:	101013	
Tool Model:	2750 RBT	
Calibration Casing Diameter:	4.500	in
Calibration Depth:	33.805	ft

Master Calibration, performed (Derived):

	Raw (v)		Calibrated (mv)		Results	
	Zero	Cal	Zero	Cal	Gain	Offset
3'	-0.001	1.015	0.800	81.196	79.134	0.841
CAL	0.018	0.754				
5'	0.000	0.946	0.800	81.196	85.035	0.759
SUM						
S1	-0.006	0.981	0.000	100.000	101.386	0.584
S2	-0.003	0.975	0.000	100.000	102.304	0.276
S3	-0.004	1.019	0.000	100.000	97.749	0.349
S4	-0.003	1.091	0.000	100.000	91.403	0.260
S5	-0.002	1.124	0.000	100.000	88.835	0.184
S6	-0.003	1.089	0.000	100.000	91.587	0.296
S7	-0.002	1.038	0.000	100.000	96.069	0.236
S8	-0.002	1.023	0.000	100.000	97.571	0.217

Internal Reference Calibration, performed (Not Performed):

	Raw (v)		Calibrated (v)		Results	
	Zero	Cal	Zero	Cal	Gain	Offset
CAL	0.000	0.000	0.018	0.754	1.000	0.000

Air Zero Calibration, performed Thu Feb 21 15:18:47 2019:

	Raw (v)	Calibrated (v)	Results
	Zero	Zero	Offset
3'	-0.007	0.000	-0.000
5'	-0.003	0.000	-0.000
SUM			
S1	-0.007	0.000	-0.000
S2	-0.005	0.000	-0.000
S3	-0.005	0.000	-0.000
S4	-0.005	0.000	-0.000
S5	-0.004	0.000	-0.001

S6	-0.004	0.000	-0.000
S7	-0.004	0.000	-0.000
S8	-0.005	0.000	-0.000

Temperature Calibration Report

Serial Number: 101013
Tool Model: 2750 RBT
Performed: Sun Nov 12 13:21:13 2017

	Reference	Reading
Low Reference:	100.00 degF	112.30 degF
High Reference:	350.00 degF	394.75 degF

Gain: 0.89
Offset: 0.60
Delta Spacing 1

RELIANCE
OILFIELD SERVICES

Company	TEP Rocky Mountain LLC
Well	Federal SG 514-15
Field	Grand Valley
County	Garfield
State	Colorado