



RADIAL CEMENT BOND
GAMMA RAY
CCL

Company		VERDAD OIL AND GAS CORP.					
Well		HOMESTEAD 18					
Field		WATTENBERG					
County		WELD					
State		COLORADO					
Location:		API # :					
SEC 34 TWP 1N RGE 66W		Elevation 5132'					
Permanent Datum		GL KB 16'					
Log Measured From		KB					
Drilling Measured From		KB					
Other Services		Elevation K.B. 5148' D.F. 5147' G.L. 5132					
Date		10-2-2017					
Run Number		ONE					
Depth Driller		14637'					
Depth Logger		7764'					
Bottom Logged Interval		7764'					
Top Log Interval		SURFACE					
Open Hole Size		8 3/4"					
Type Fluid		WATER					
Density / Viscosity		1					
Max. Recorded Temp.		219					
Estimated Cement Top		SURFACE					
Time Well Ready		NA					
Time Logger on Bottom		NA					
Equipment Number		W-062					
Location		WINDSOR, CO					
Recorded By		A. STEERMAN					
Witnessed By							
Borehole Record		Tubing Record					
Run Number	Bit	From	To	Size	Weight	From	To
Casing Record		Size		Wgt/Ft		Top	Bottom
Surface String							
Prot. String							
Production String							
Liner							

<<< Fold Here >>>

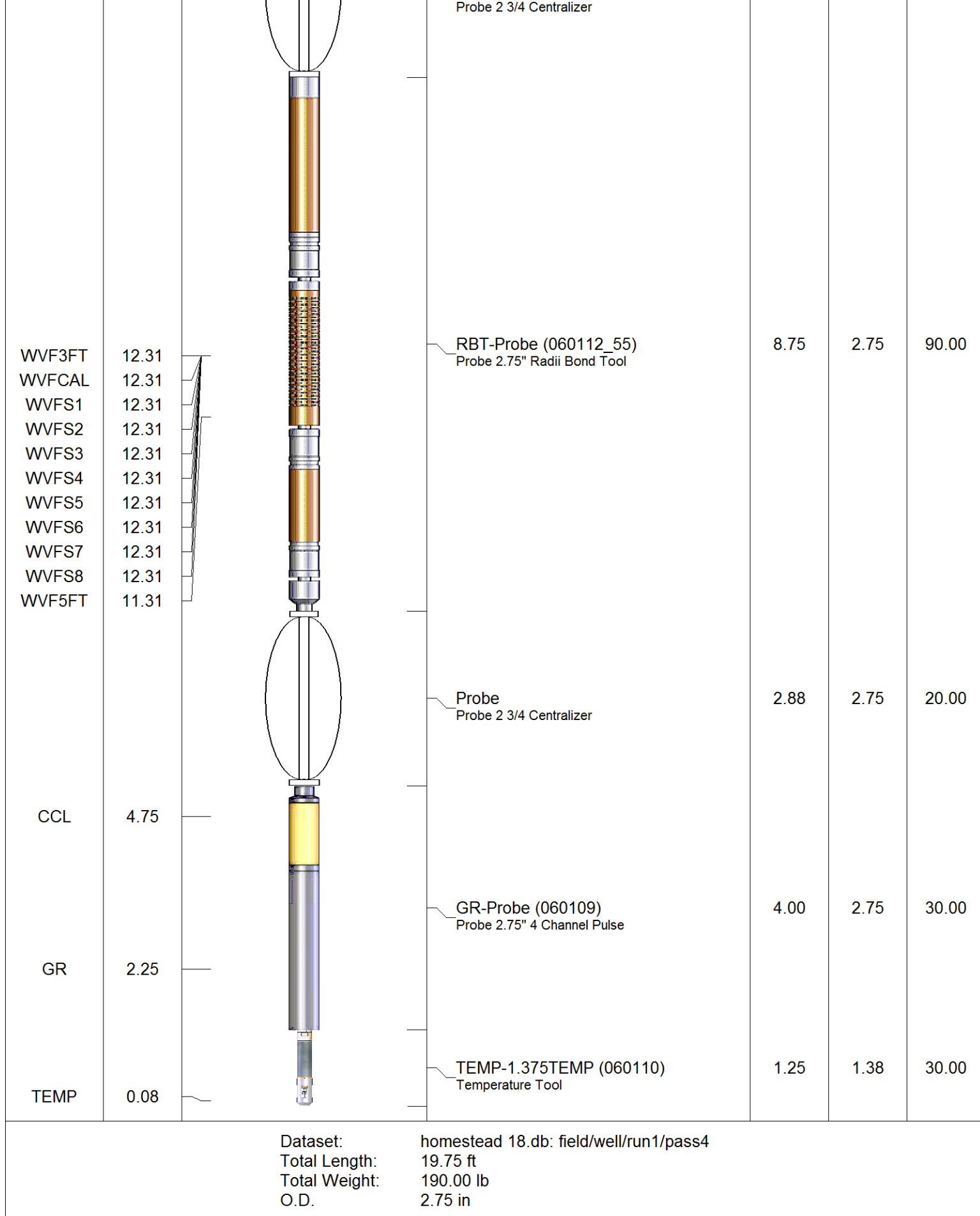
All interpretations are opinions based on inferences from electrical or other measurements and we cannot and do not guarantee the accuracy or correctness of any interpretation, and we shall not, except in the case of gross or willful negligence on our part, be liable or responsible for any loss, costs, damages, or expenses incurred or sustained by anyone resulting from any interpretation made by any of our officers, agents or employees. These interpretations are also subject to our general terms and conditions set out in our current Price Schedule.

Comments



RAN CBL TO VERIFY CEMENT BOND
MARKER JOINT @ 6906'

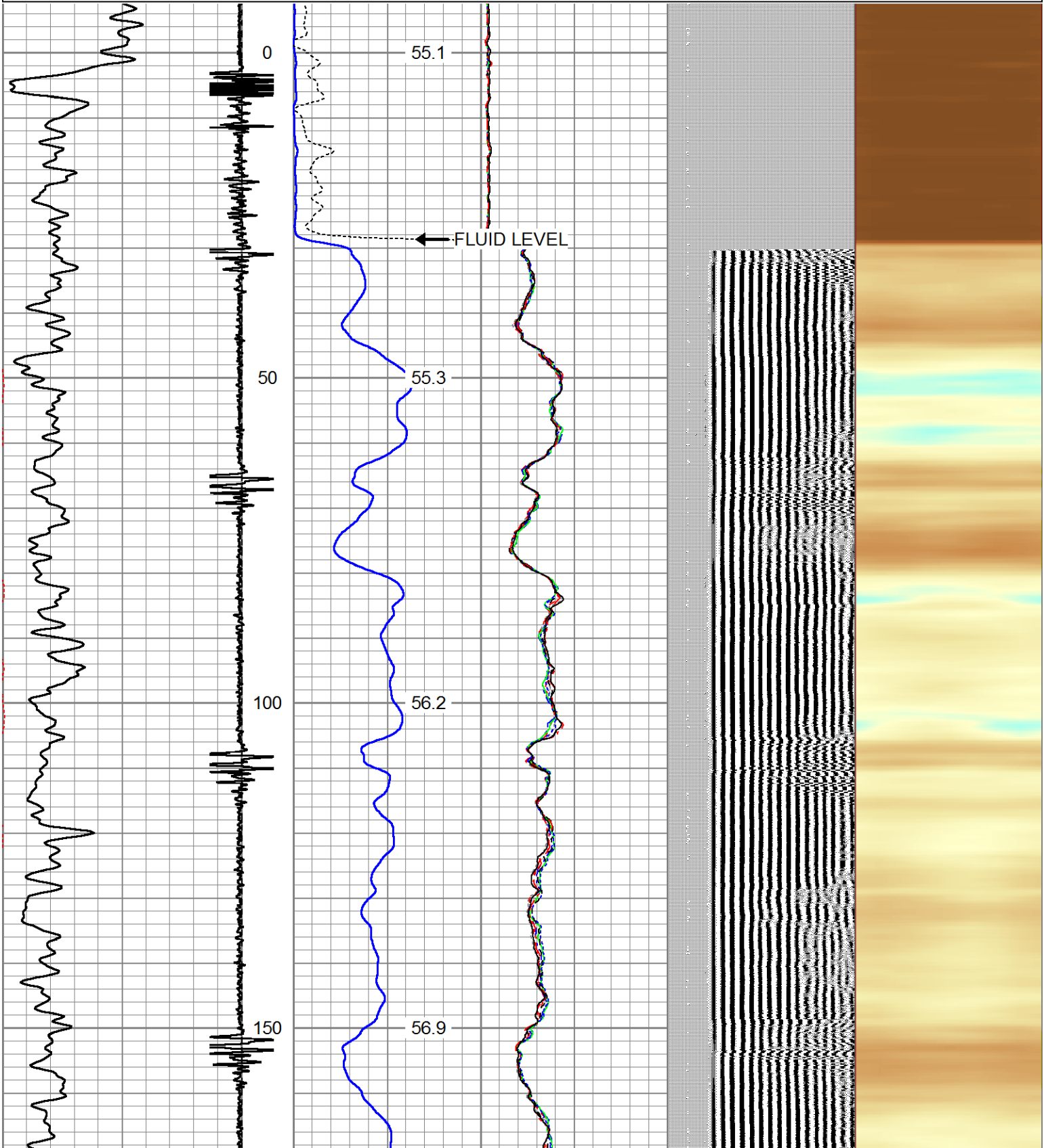
THANK YOU FOR USING CUTTERS WIRELINE

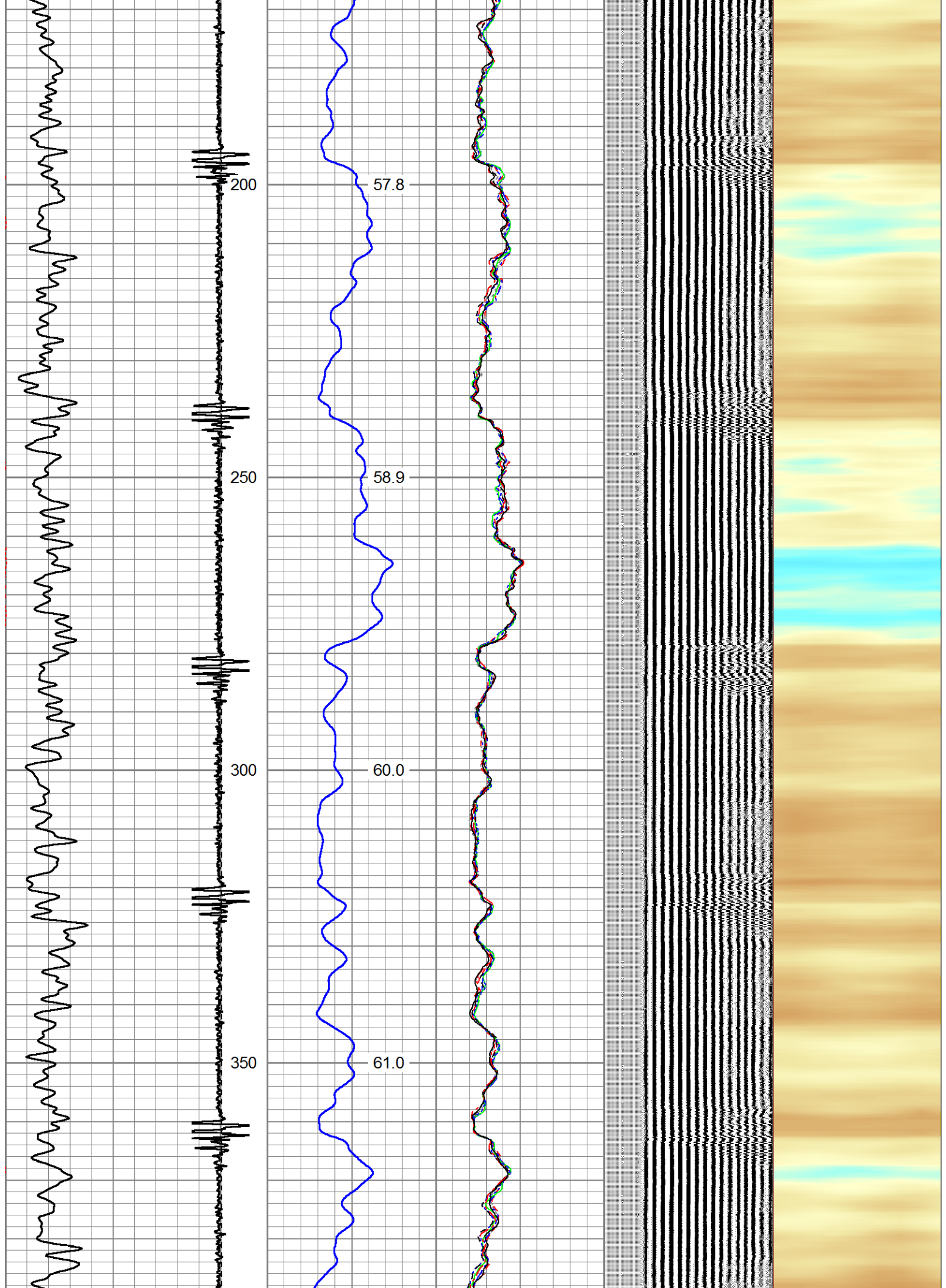
Sensor	Offset (ft)	Schematic	Description	Len (ft)	OD (in)	Wt (lb)
			Probe	2.88	2.75	20.00

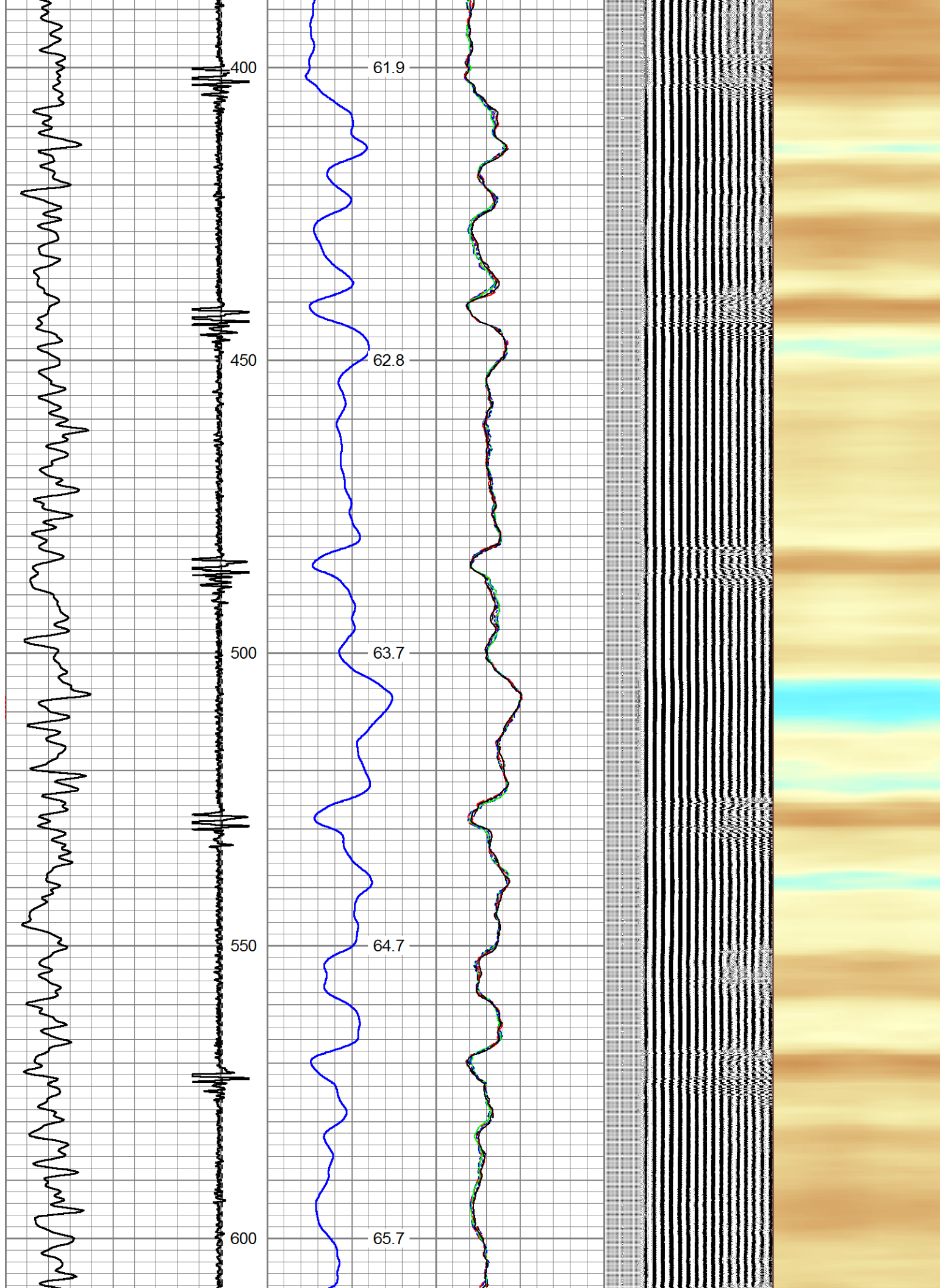


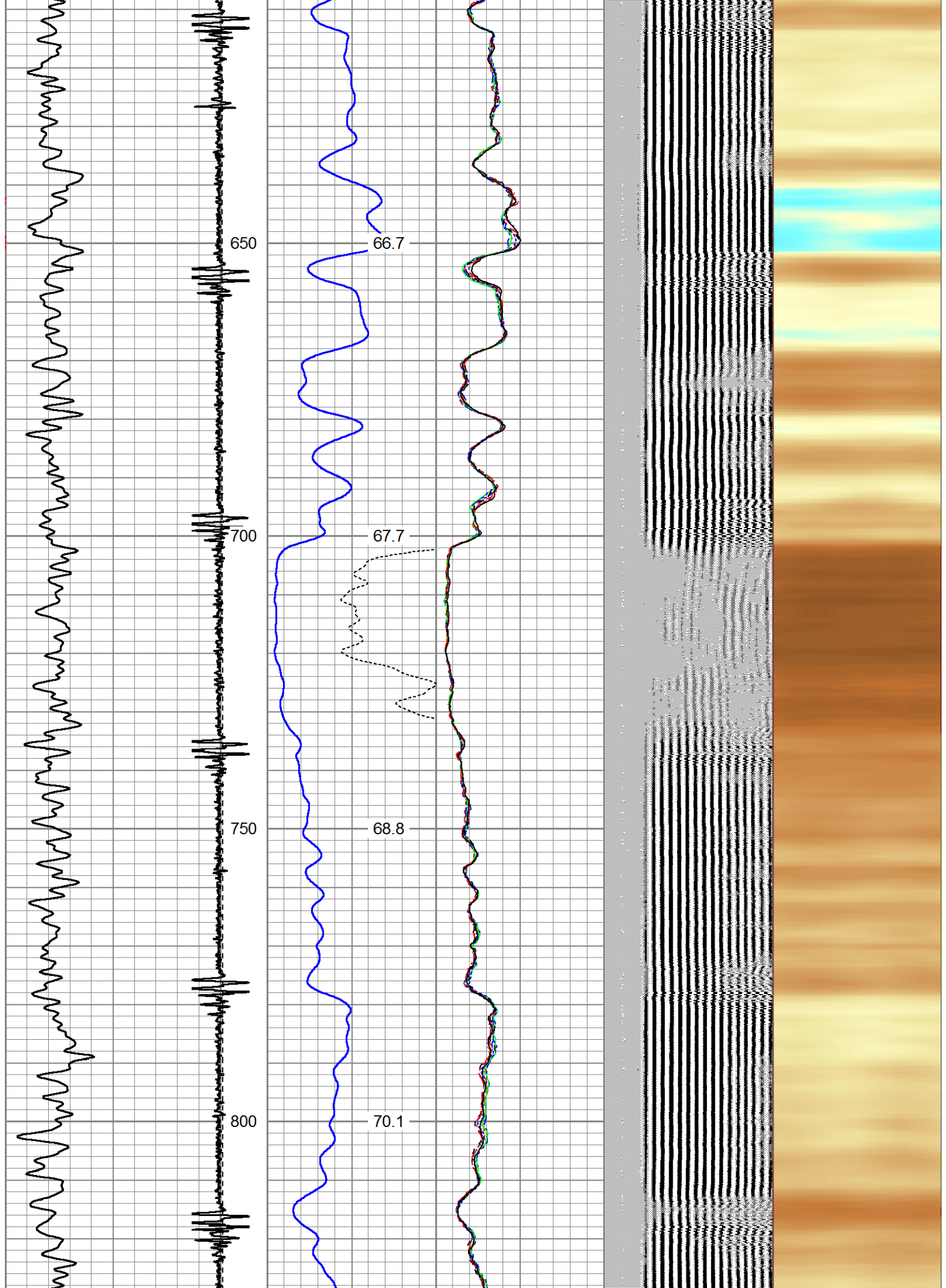
Database File: homestead 18.db
Dataset Pathname: pass4
Presentation Format: rbl55
Dataset Creation: Mon Oct 02 17:27:14 2017 by Log 7.0 B1
Charted by: Depth in Feet scaled 1:240

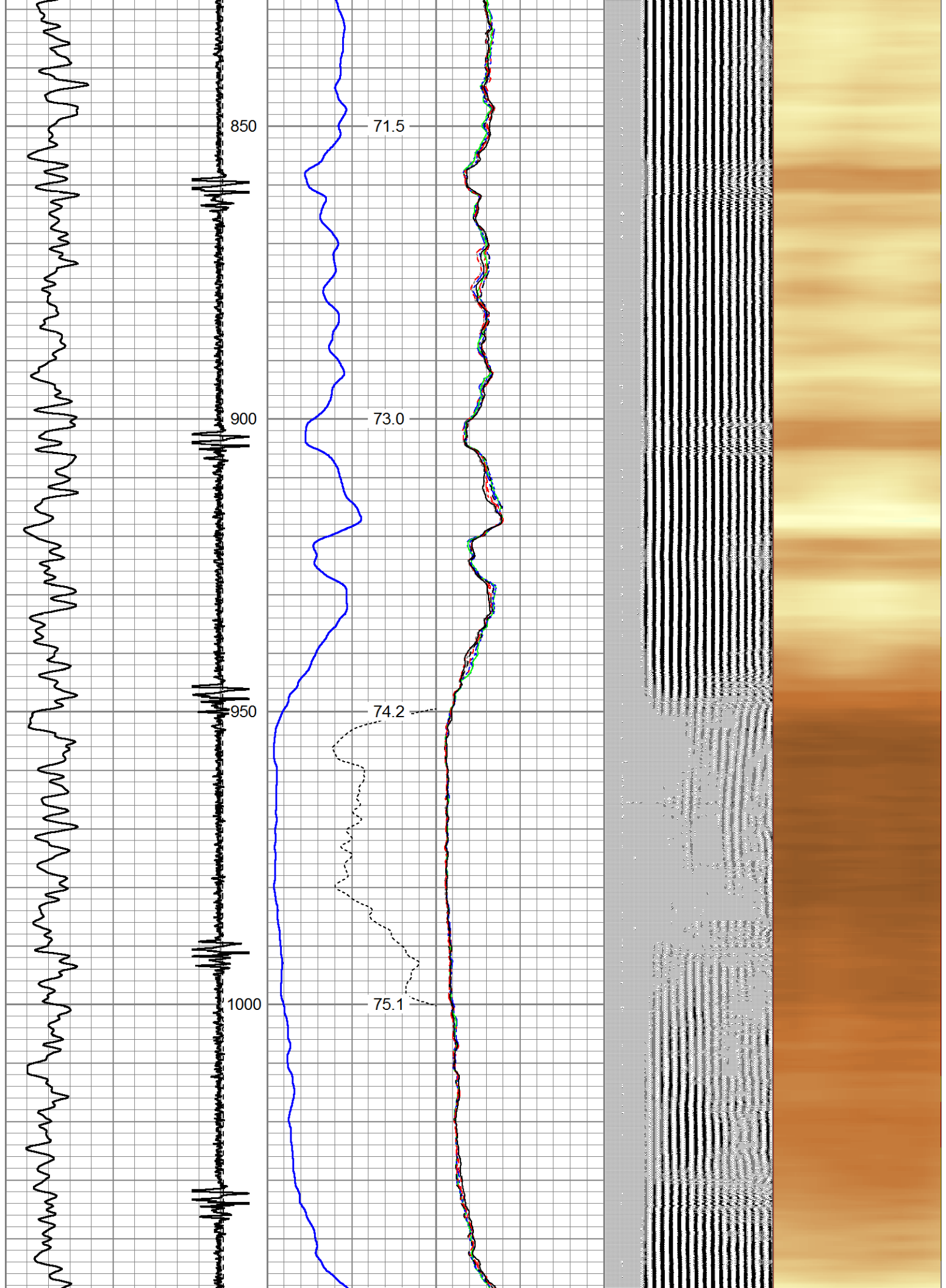
Charted by:			Depth in Feet scaled 1.240												
325	TT (usec)	225	LTEN	0	Amplitude (mV)	100	-5	AMPS2	150	200	VDL	1200	Cement Map		
0	GR (GAPI)	250	(lb)		Amplified Amplitude		-5	AMPS3	150						
			CCL	000	0	(mV)	10	-5	AMPS4	150					
					TEMP		-5	AMPS5	150						
					(degF)		-5	AMPS6	150						
							-5	AMPS7	150						
							-5	AMPS8	150						
							-5	AMPS1	150						

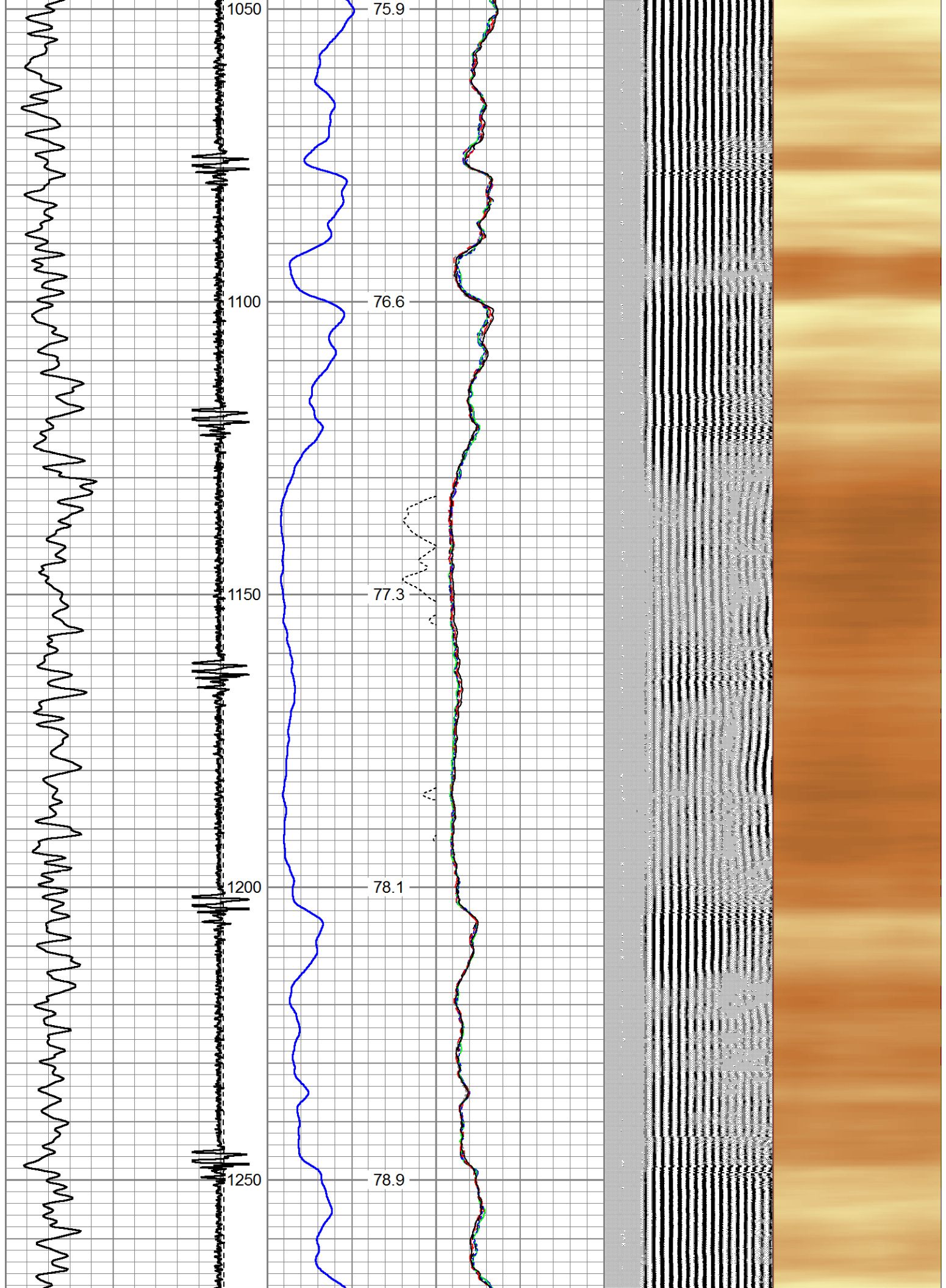


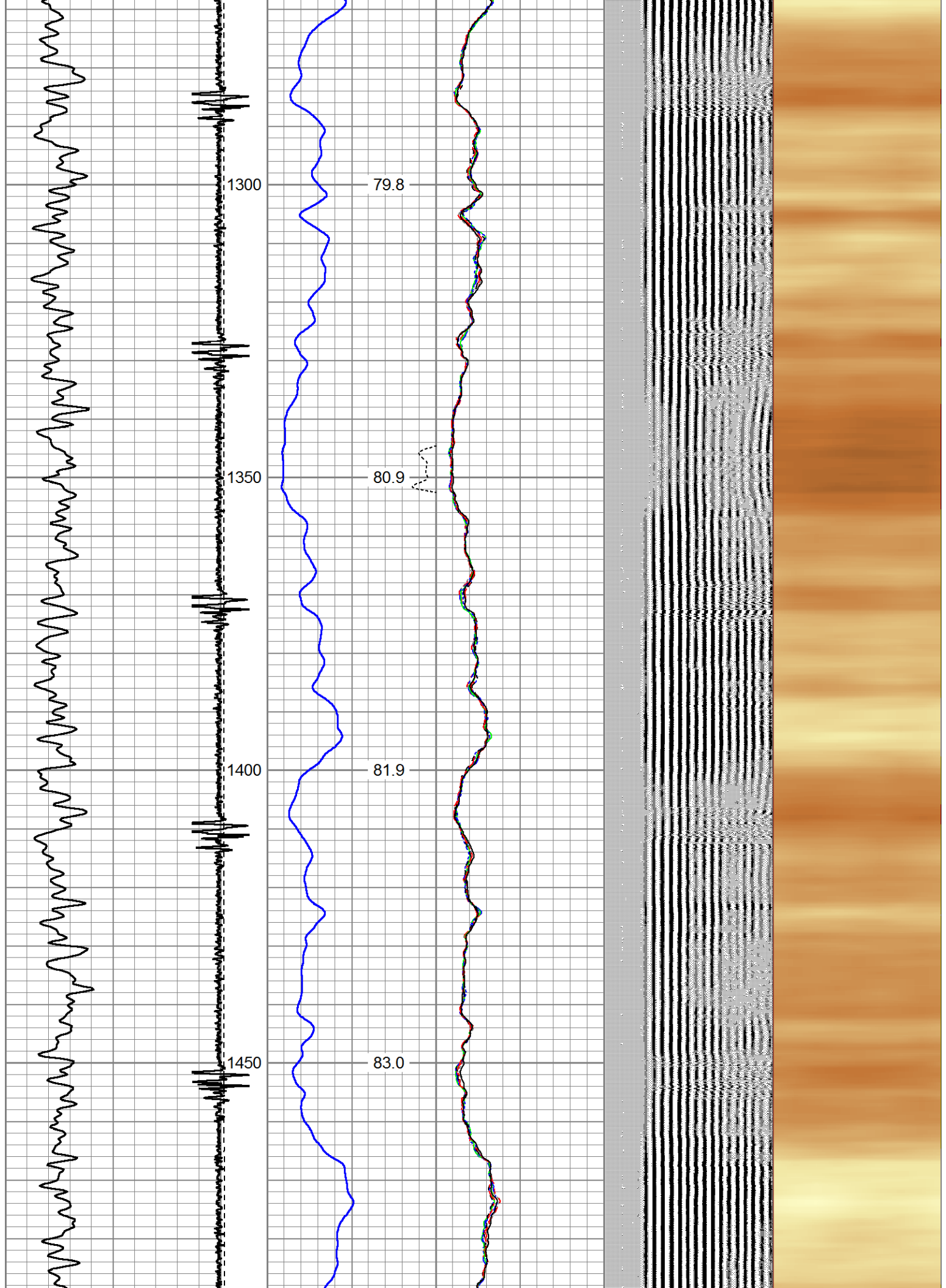


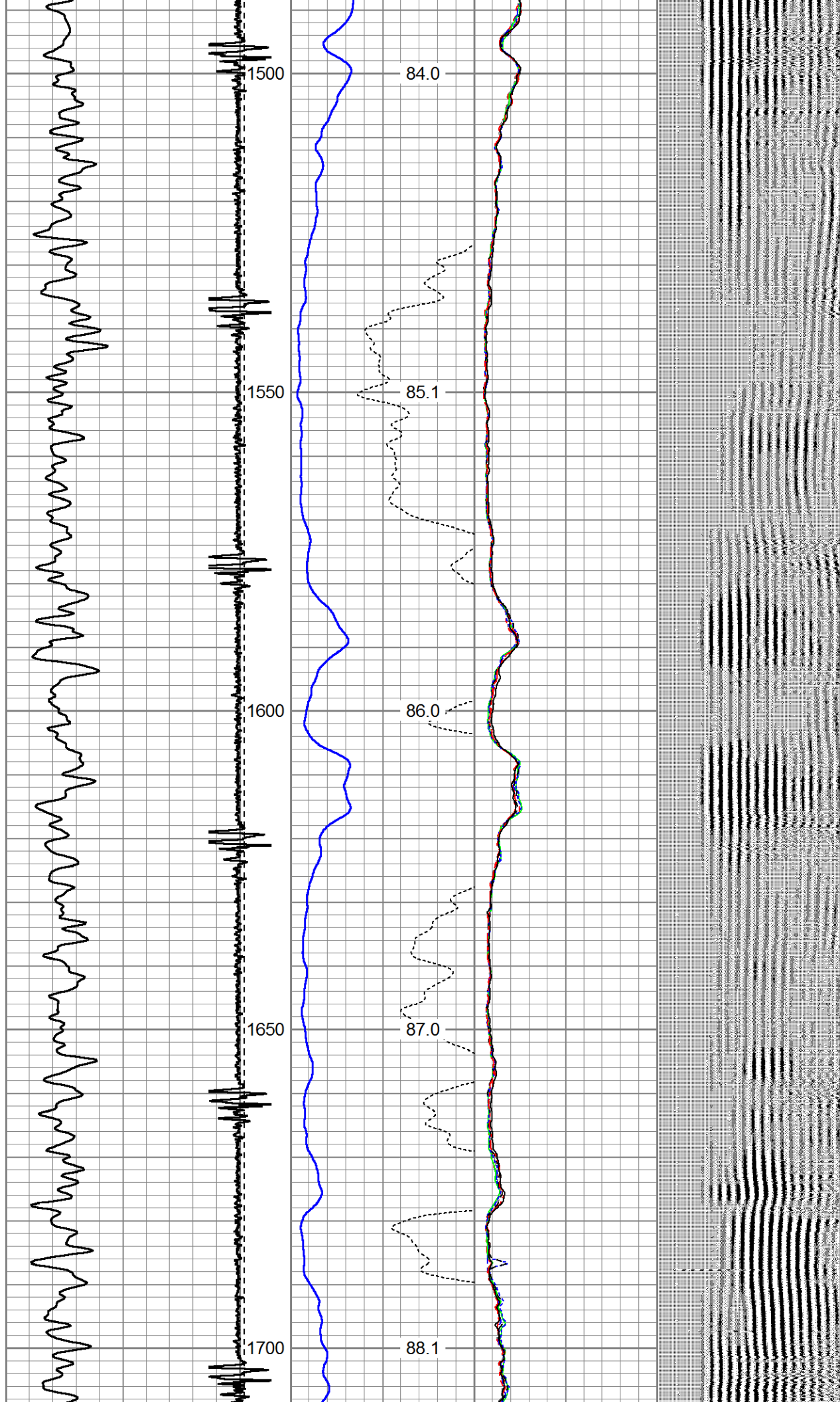


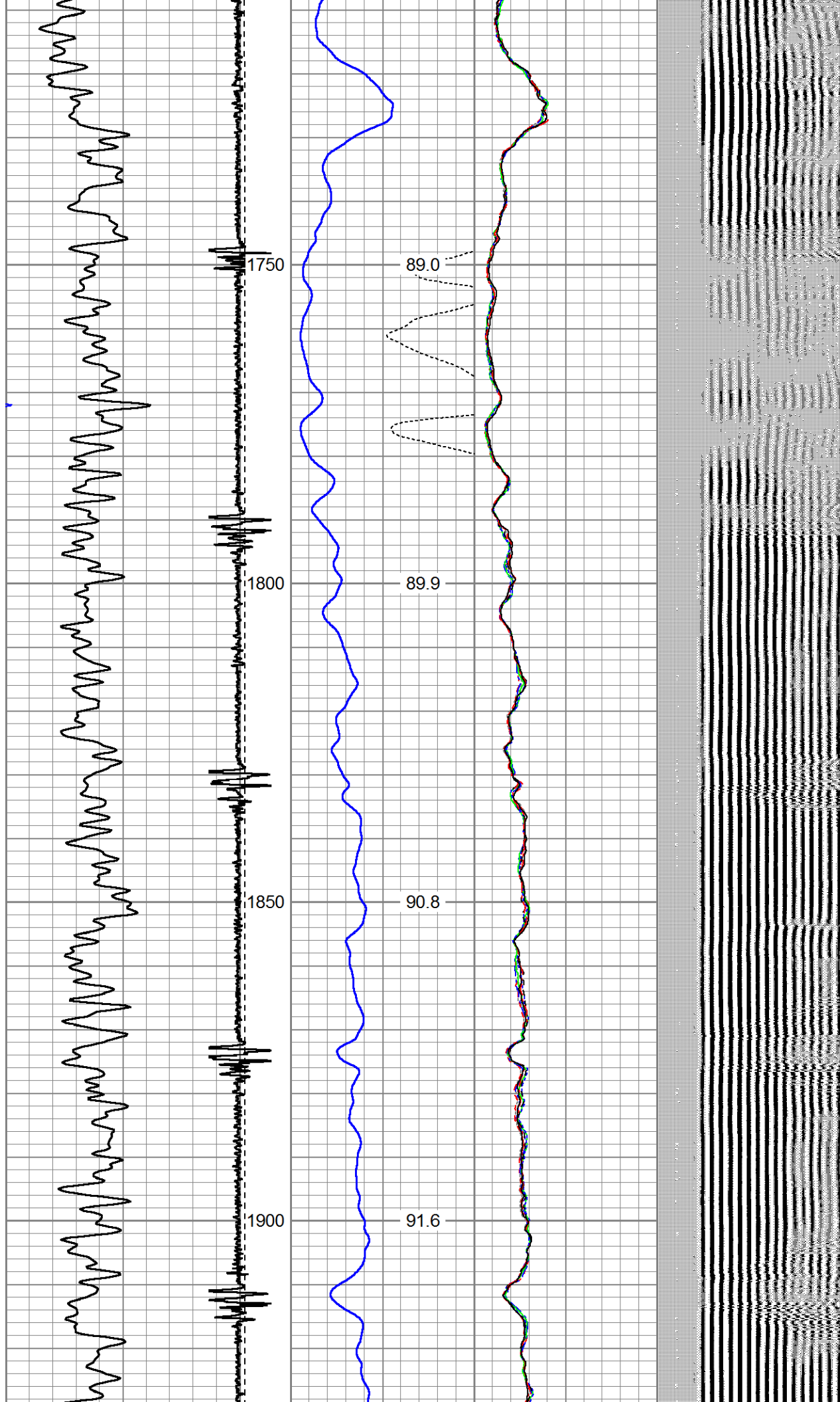


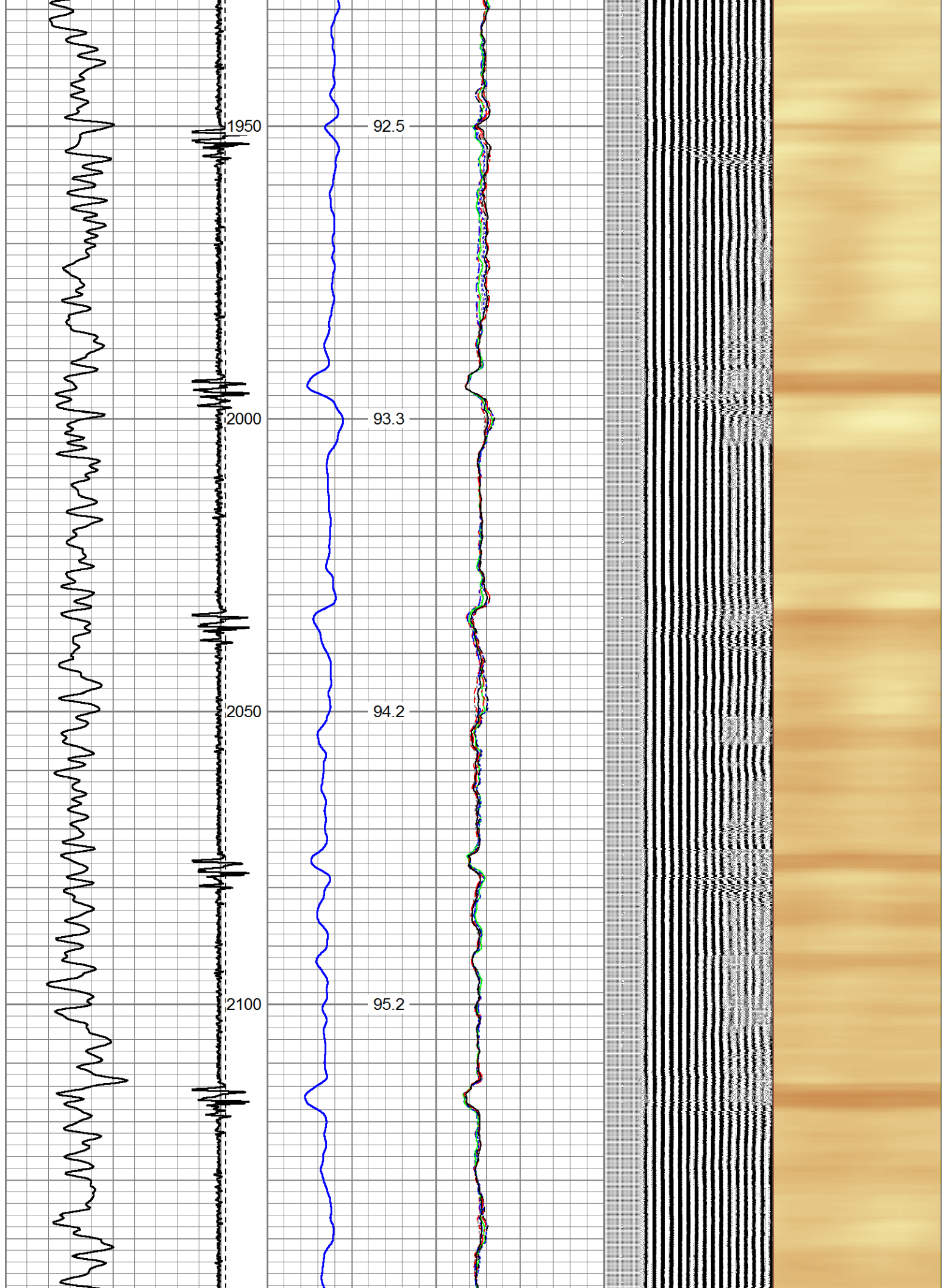


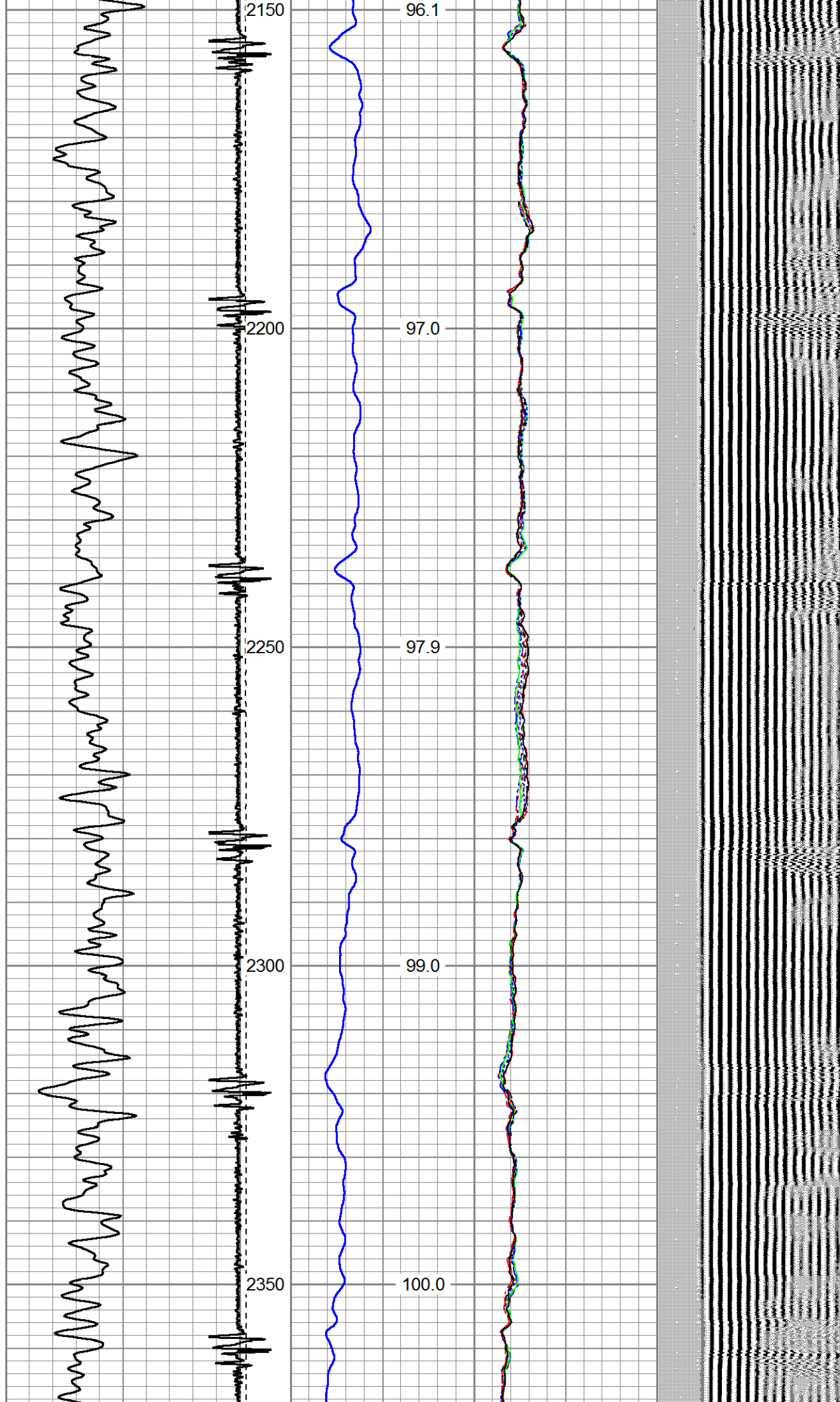


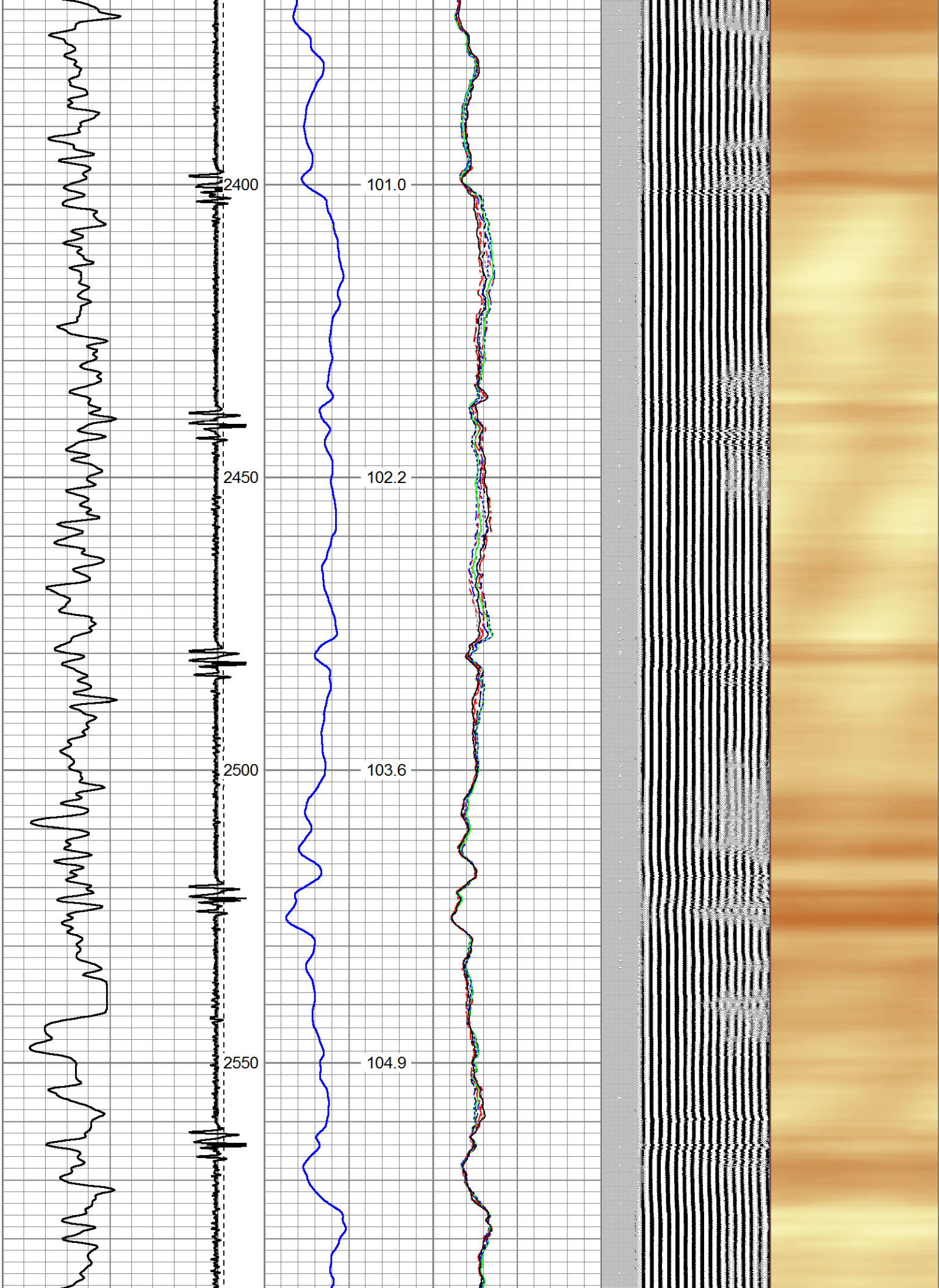


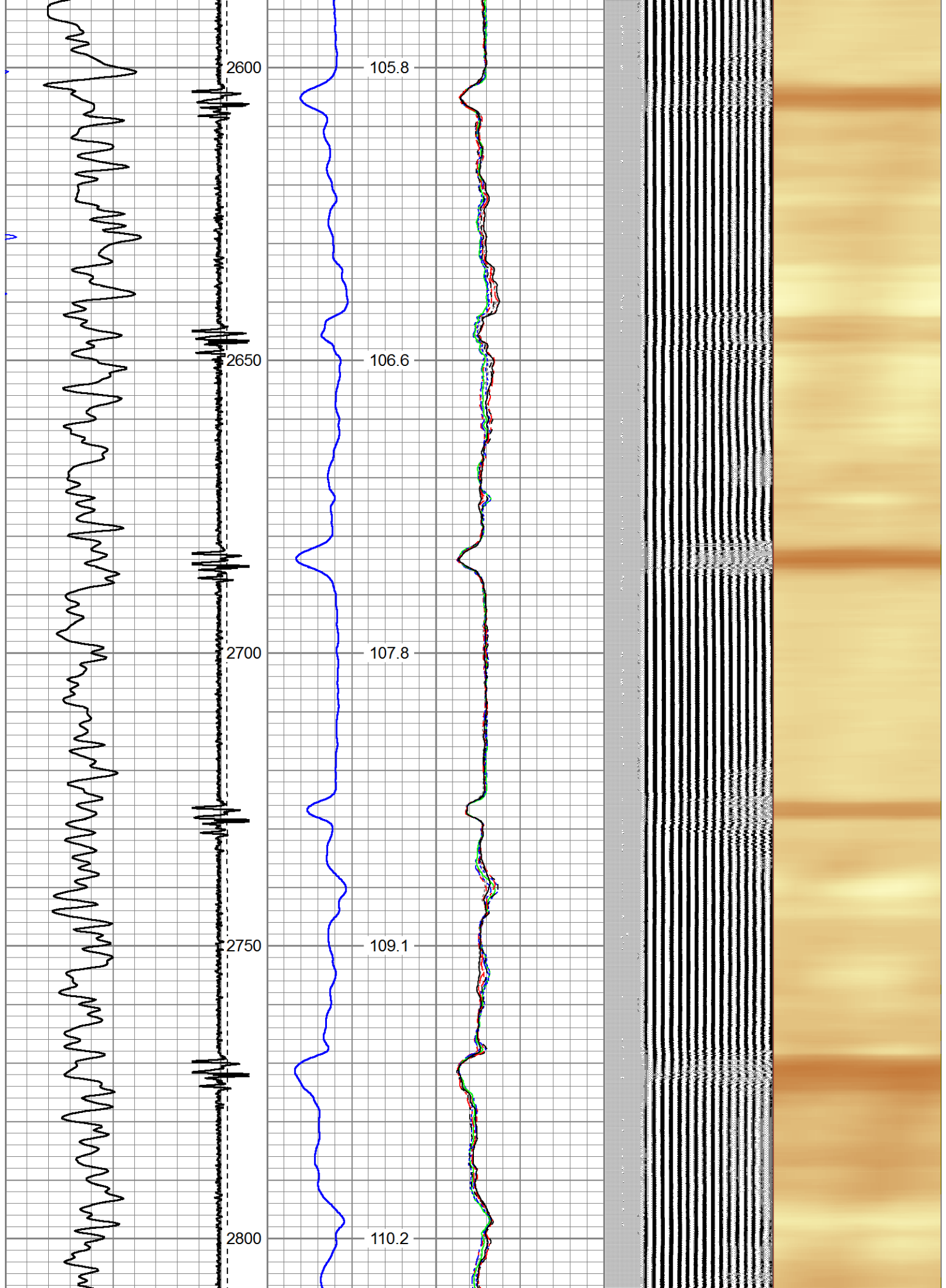


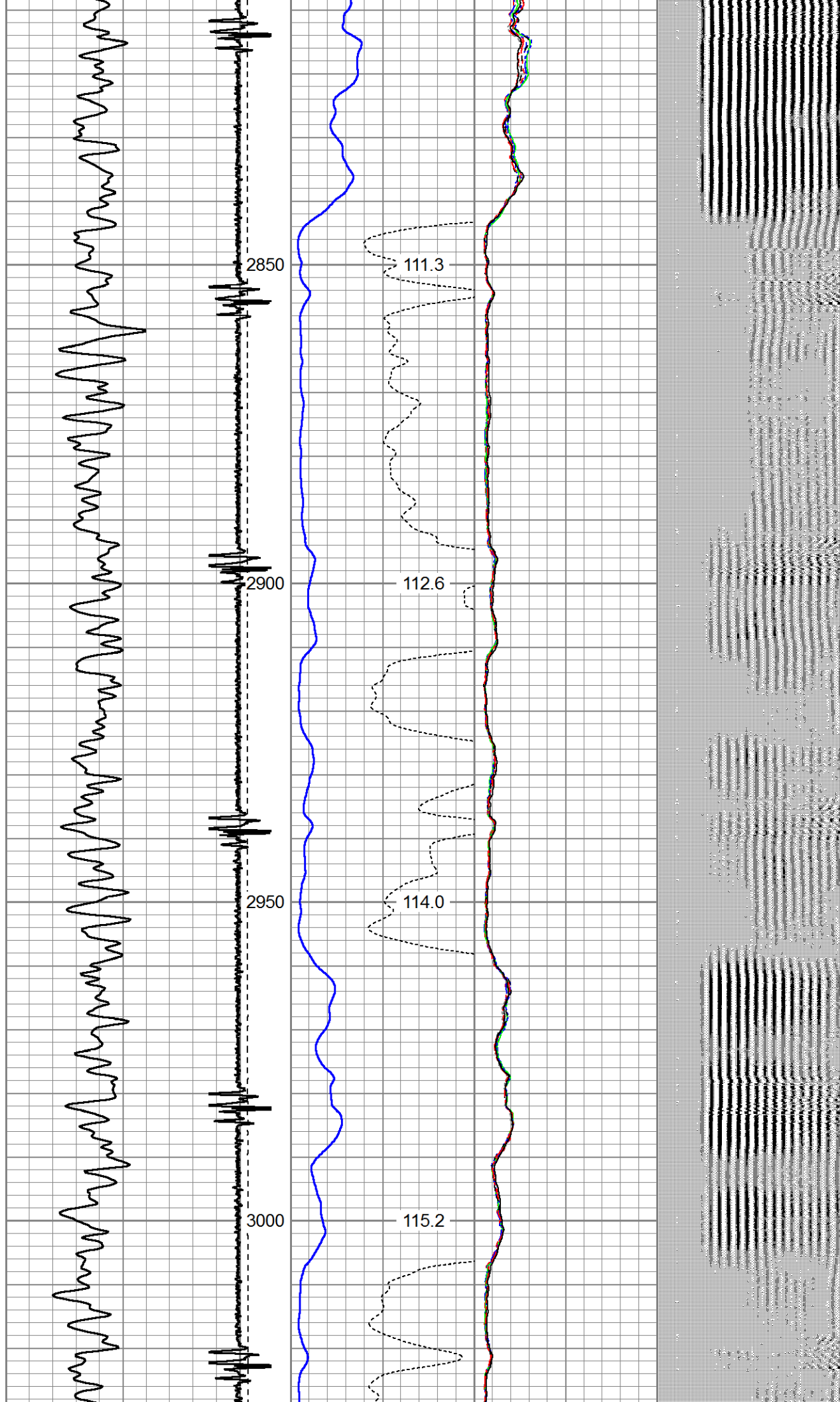


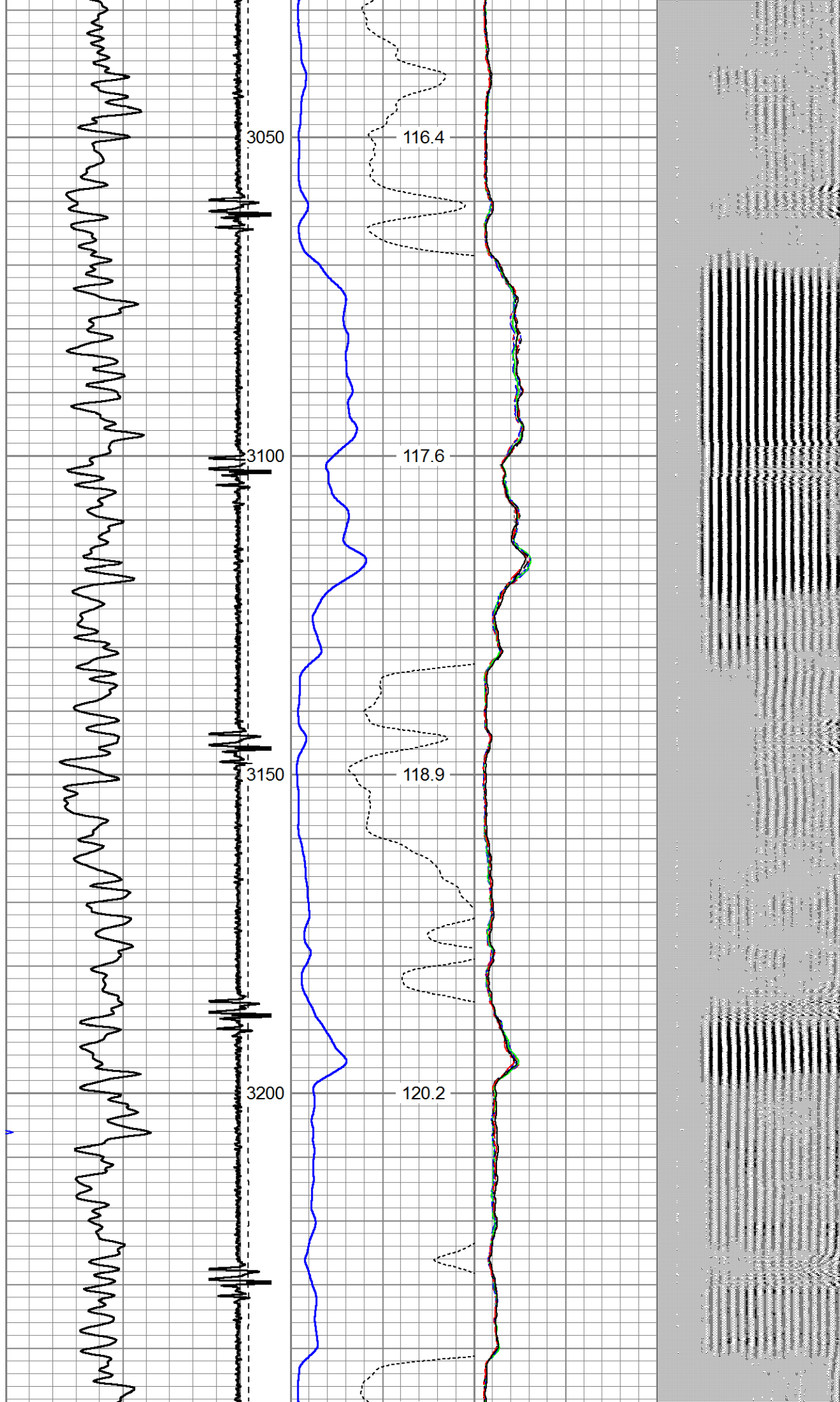


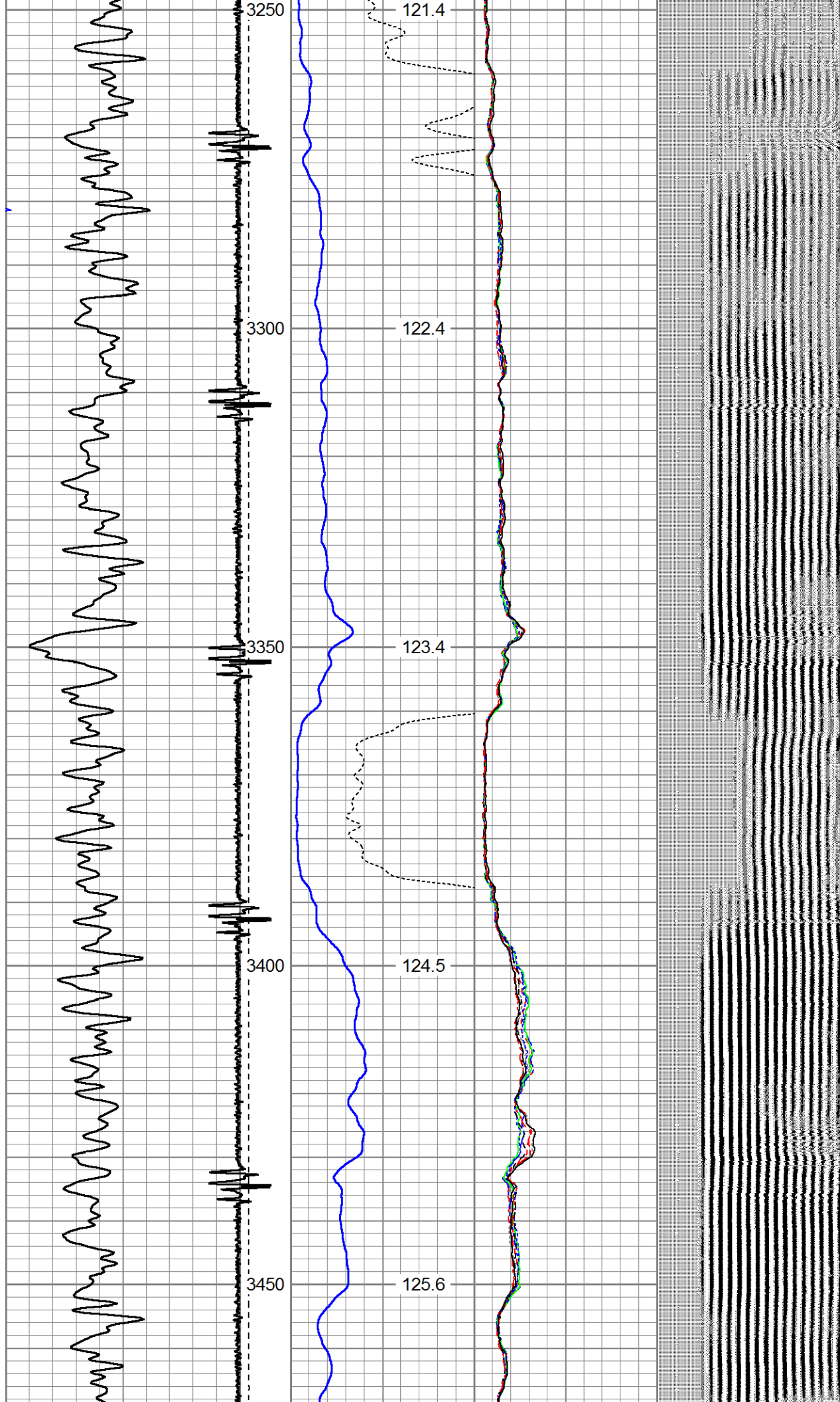


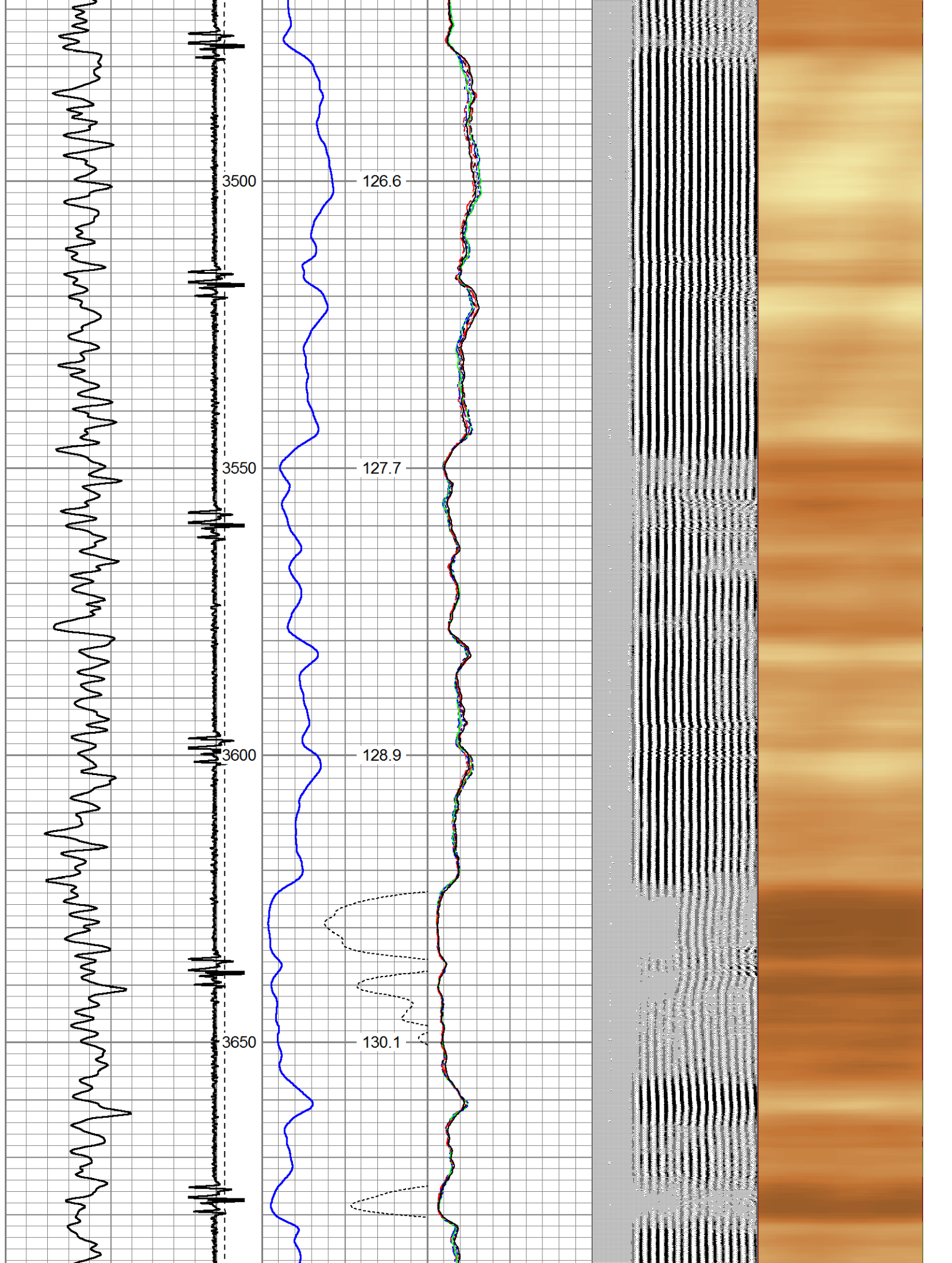


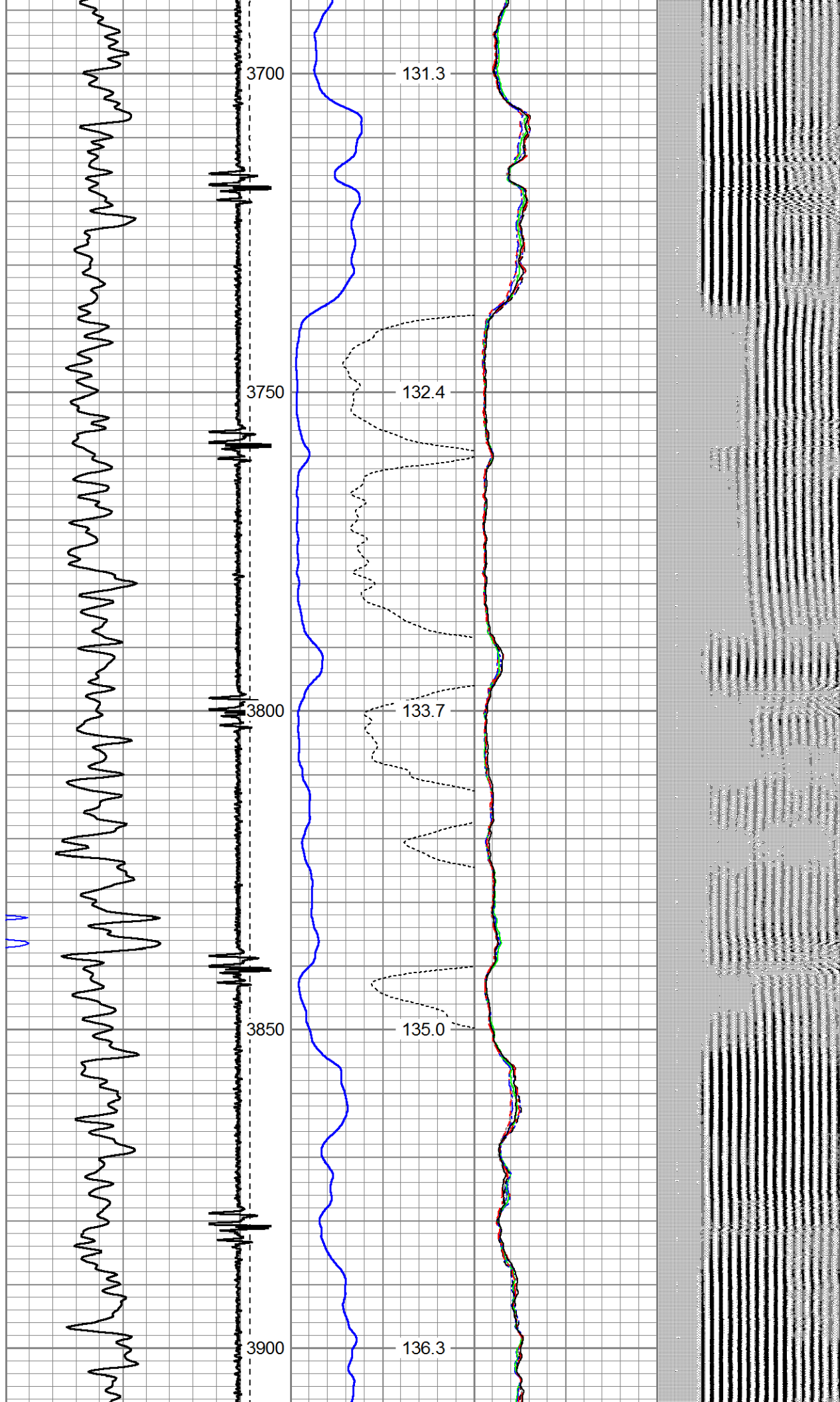


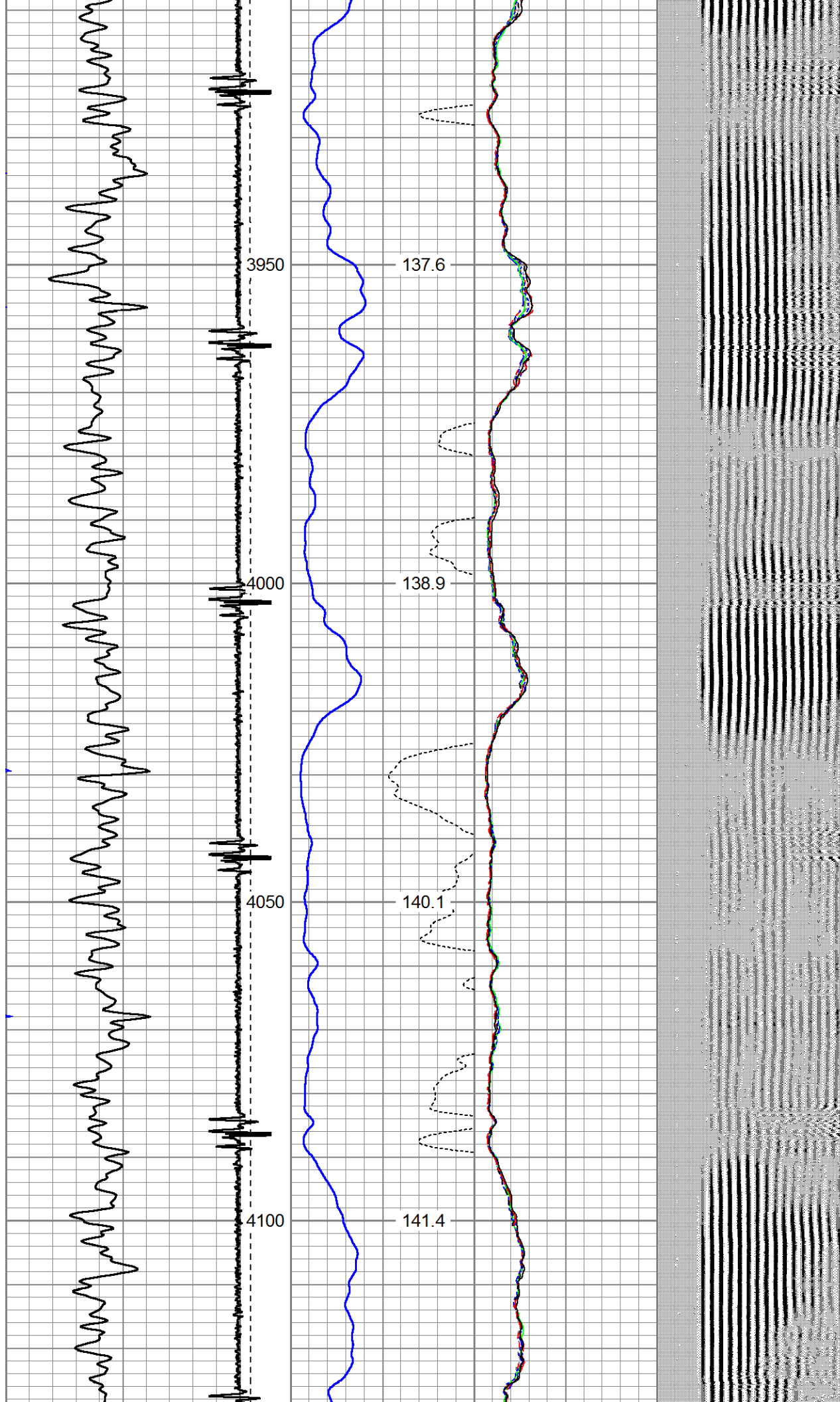


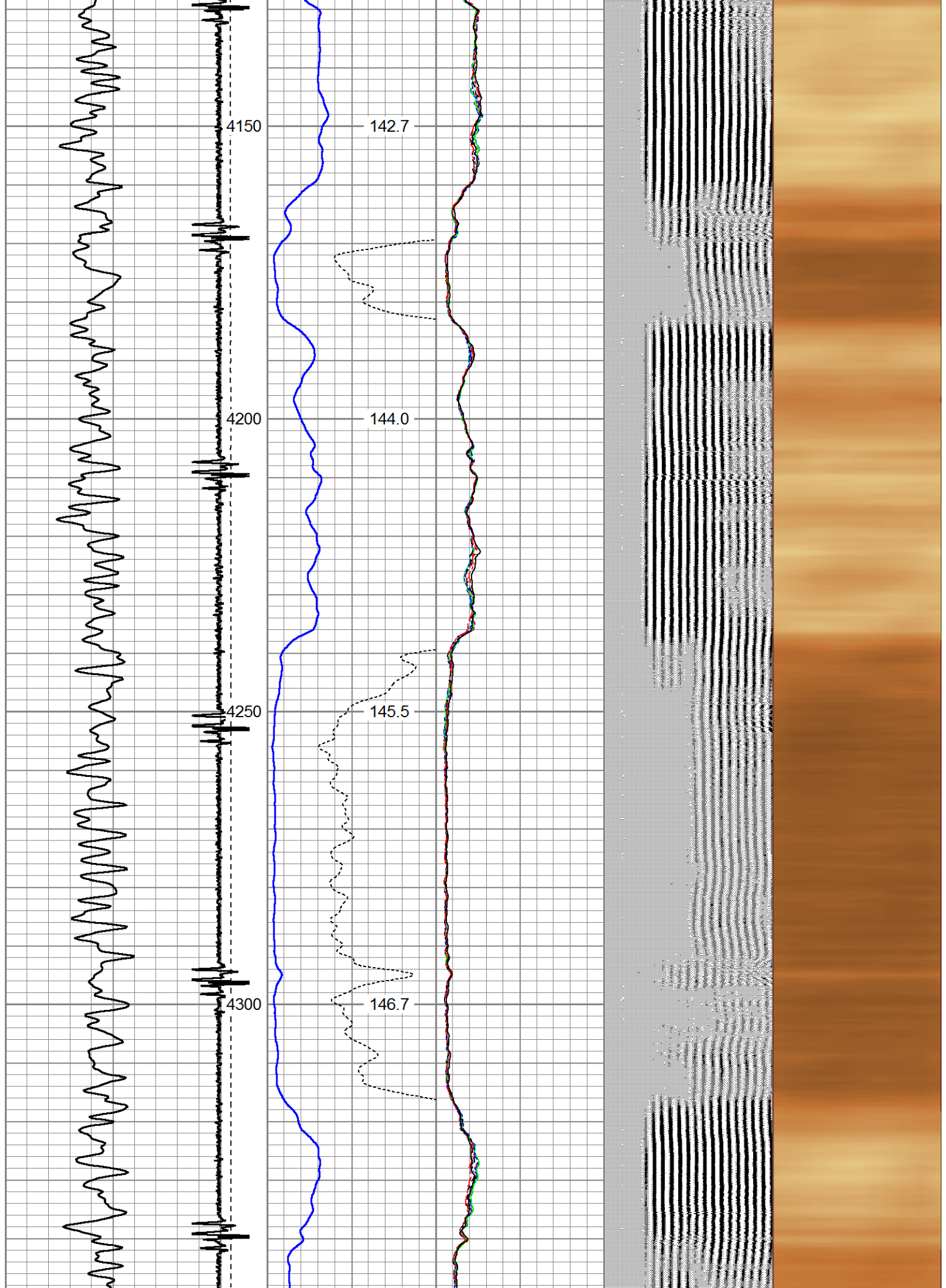


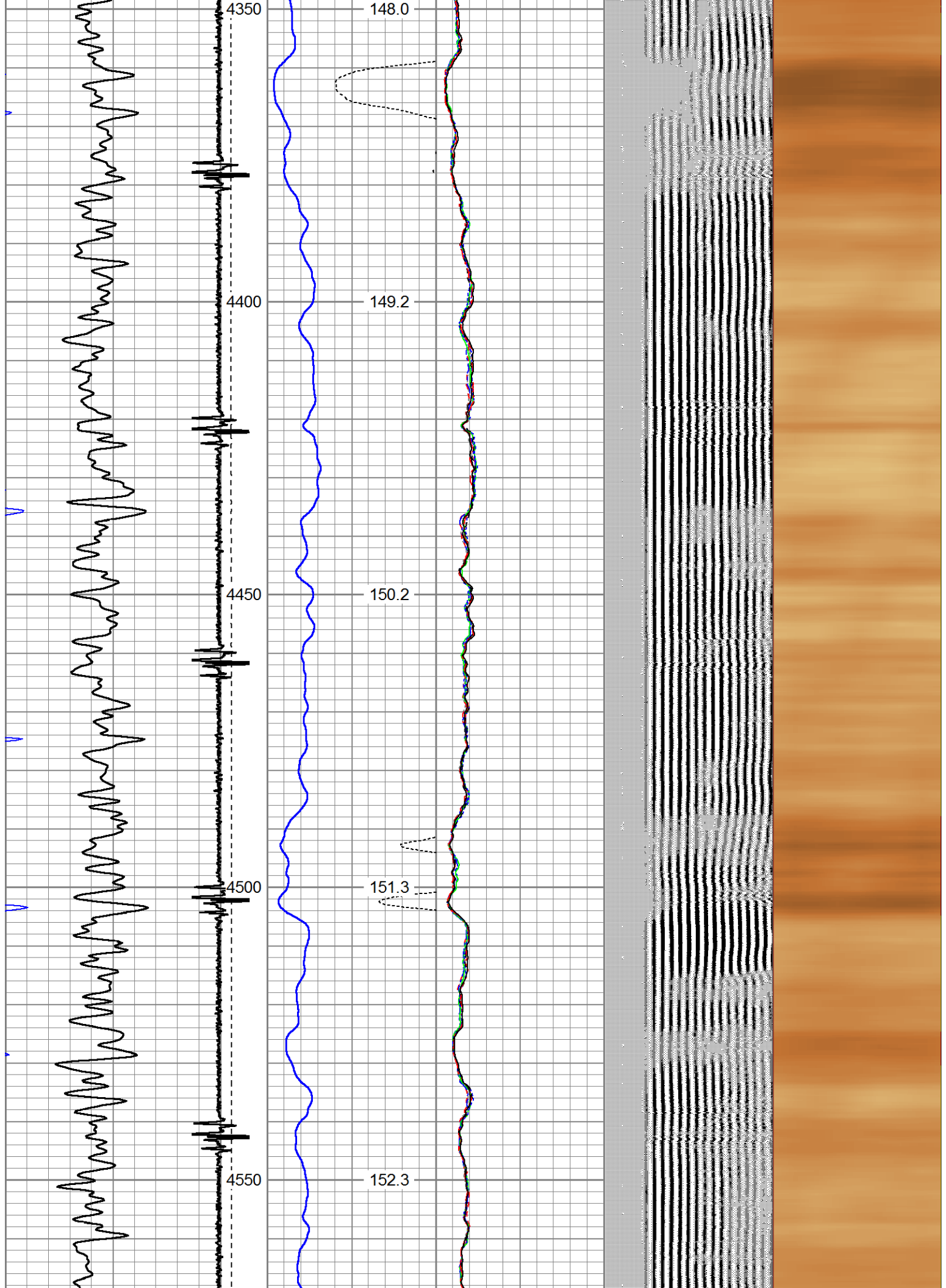




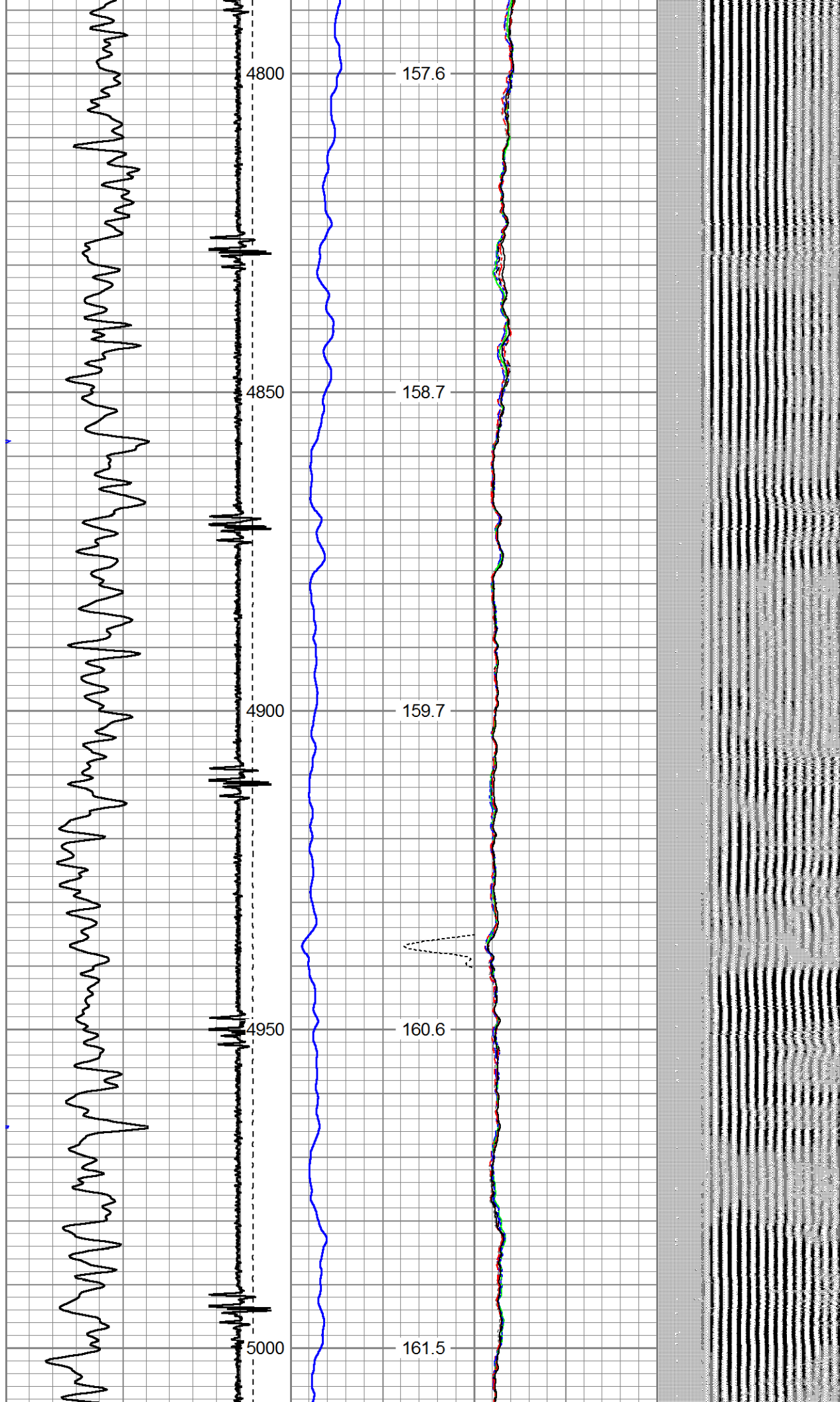


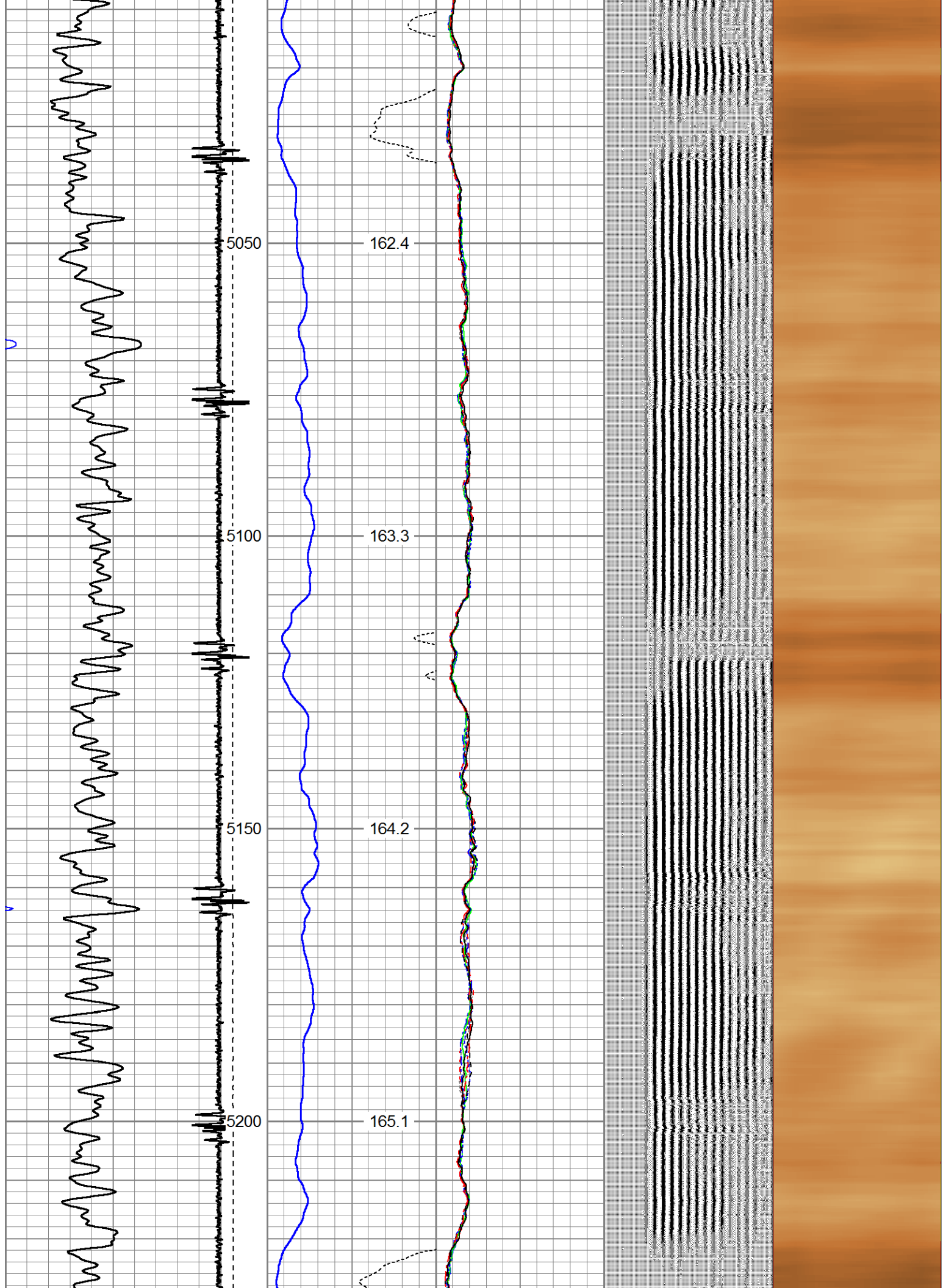


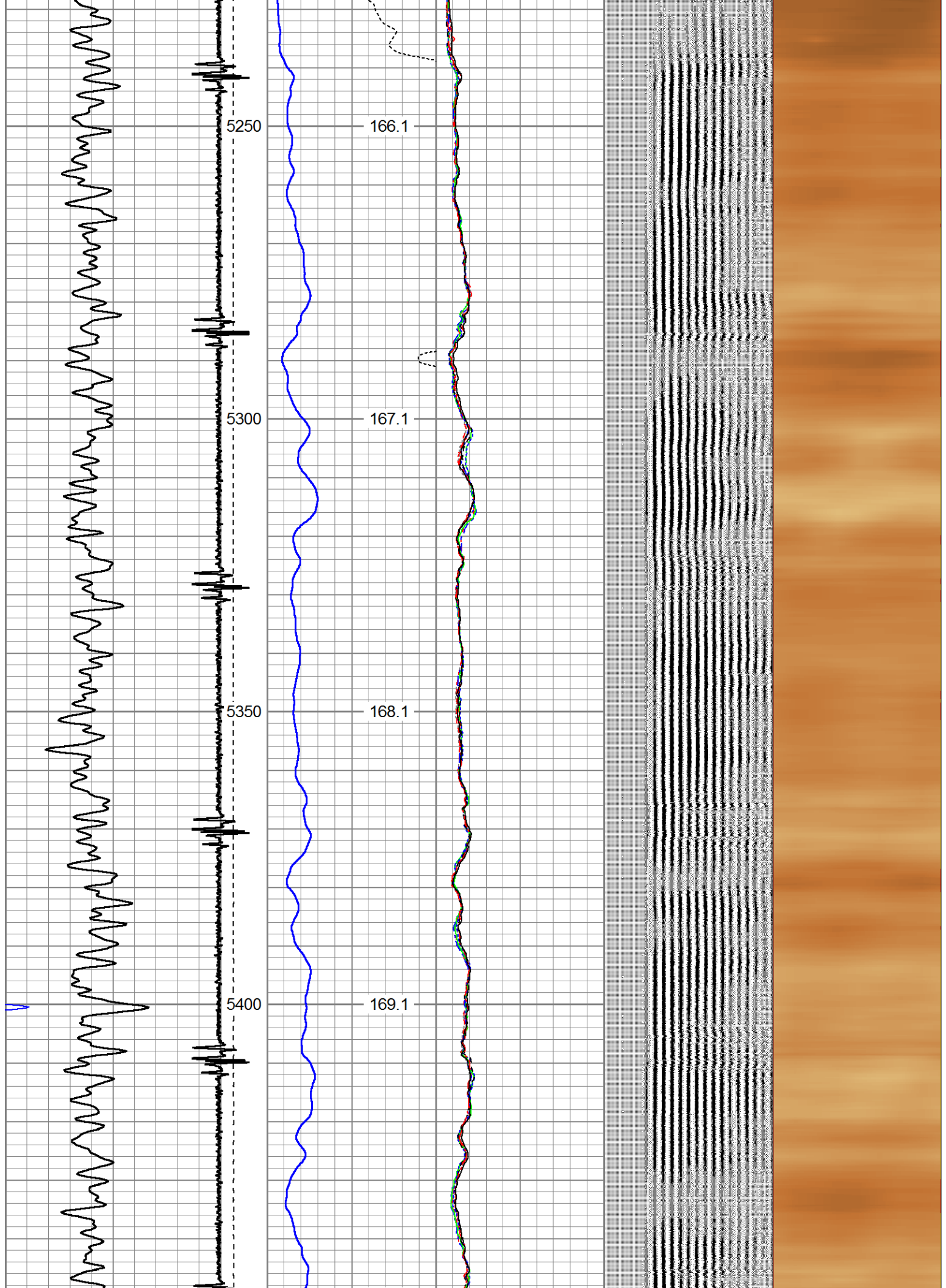


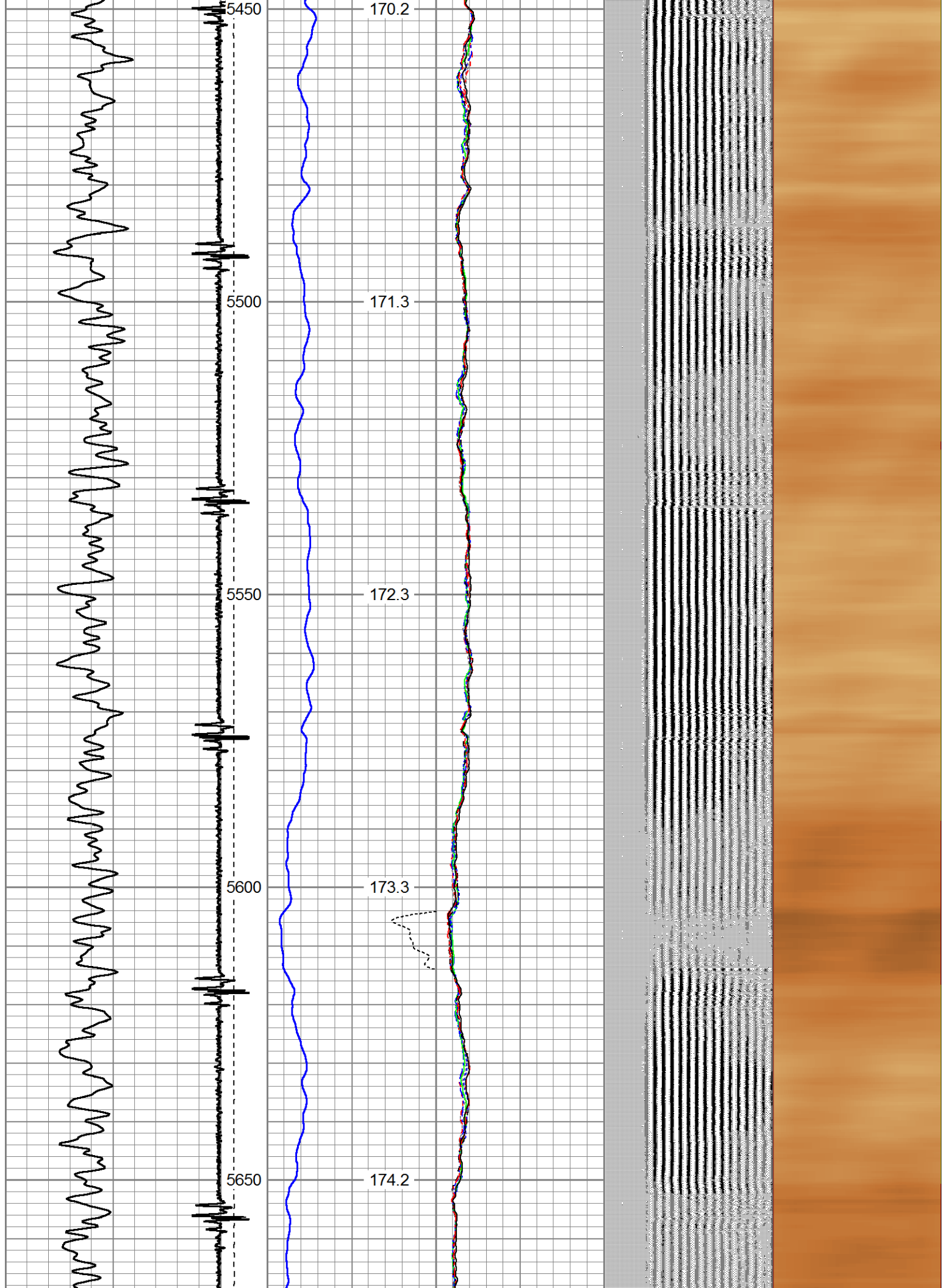


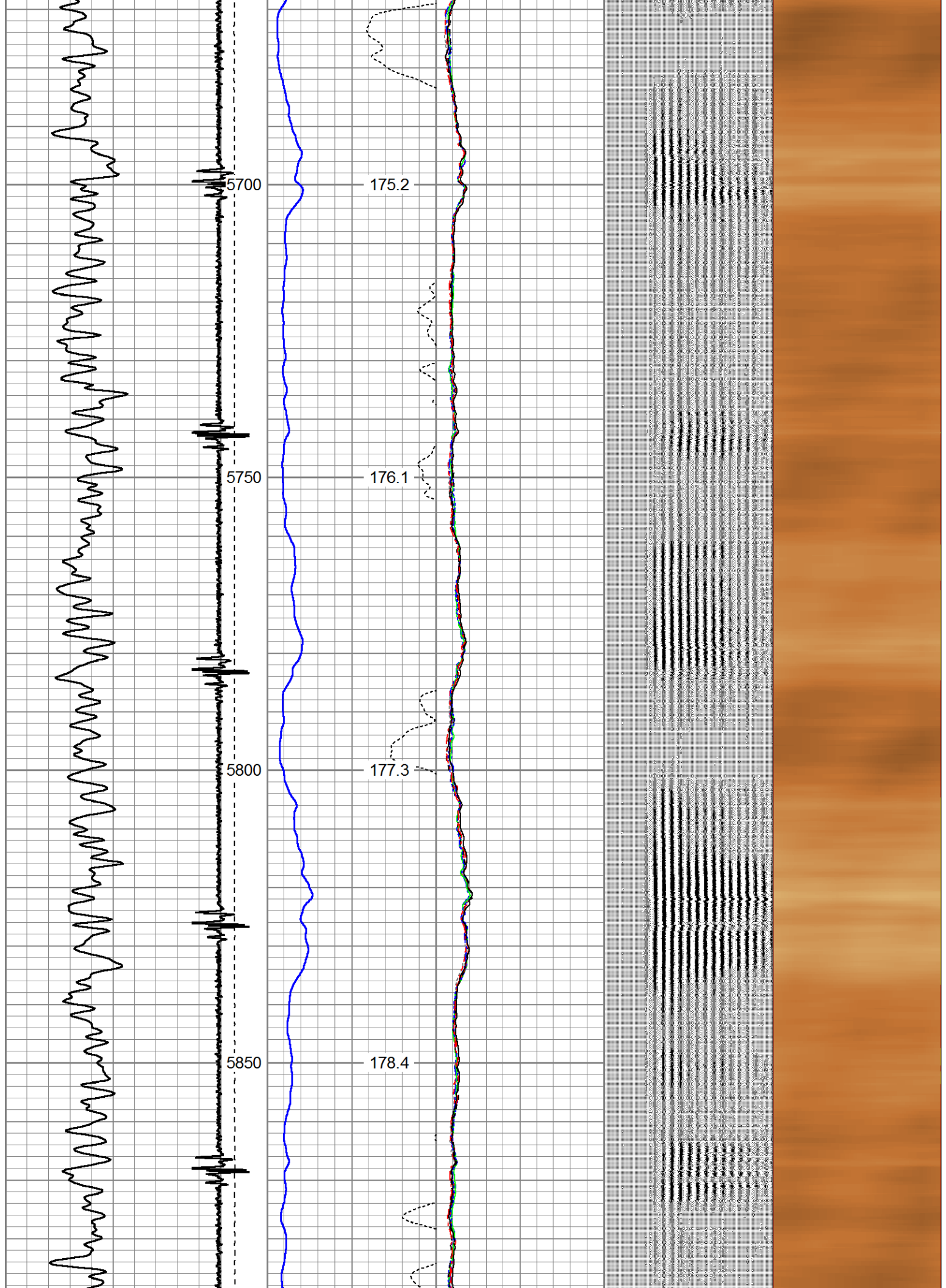


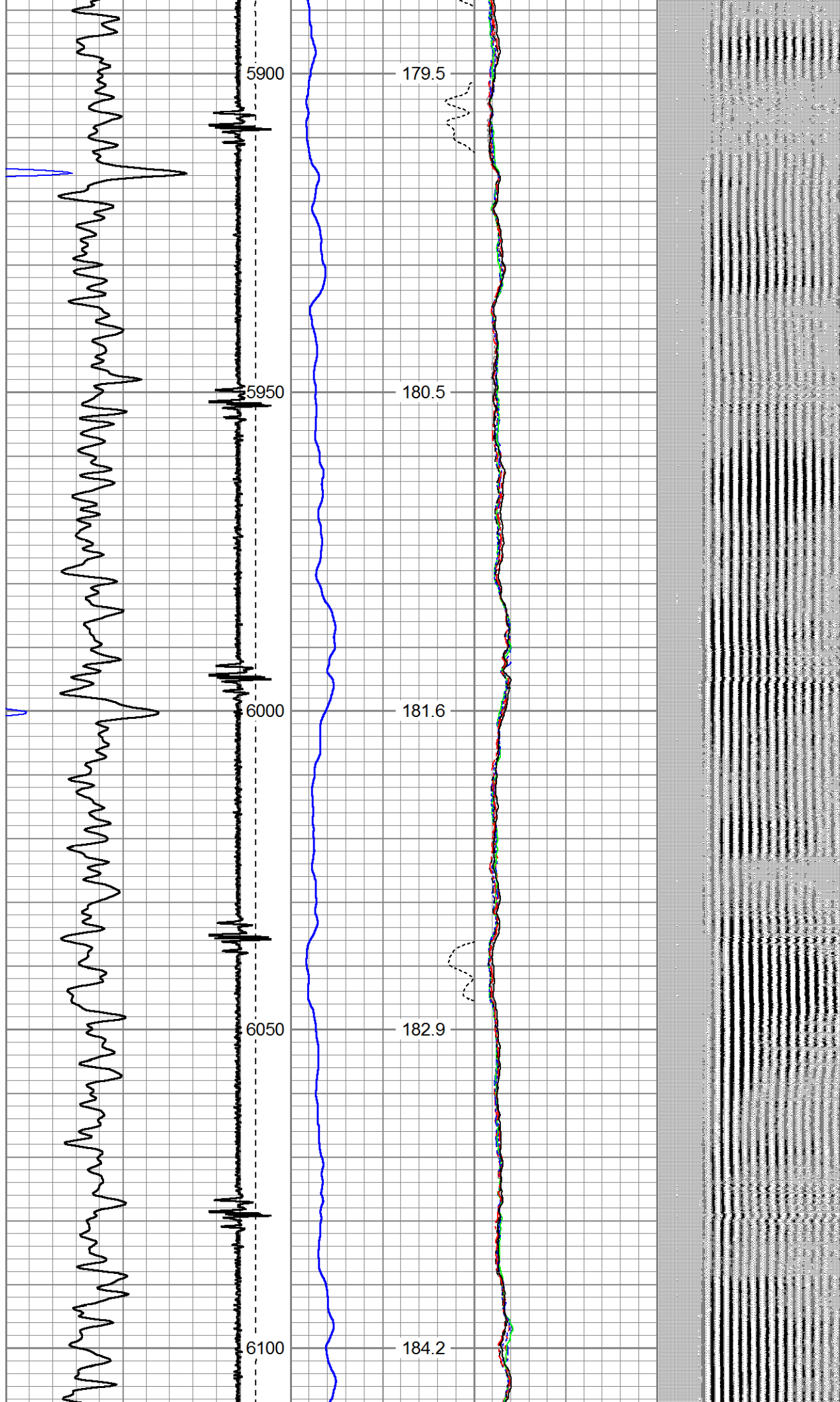


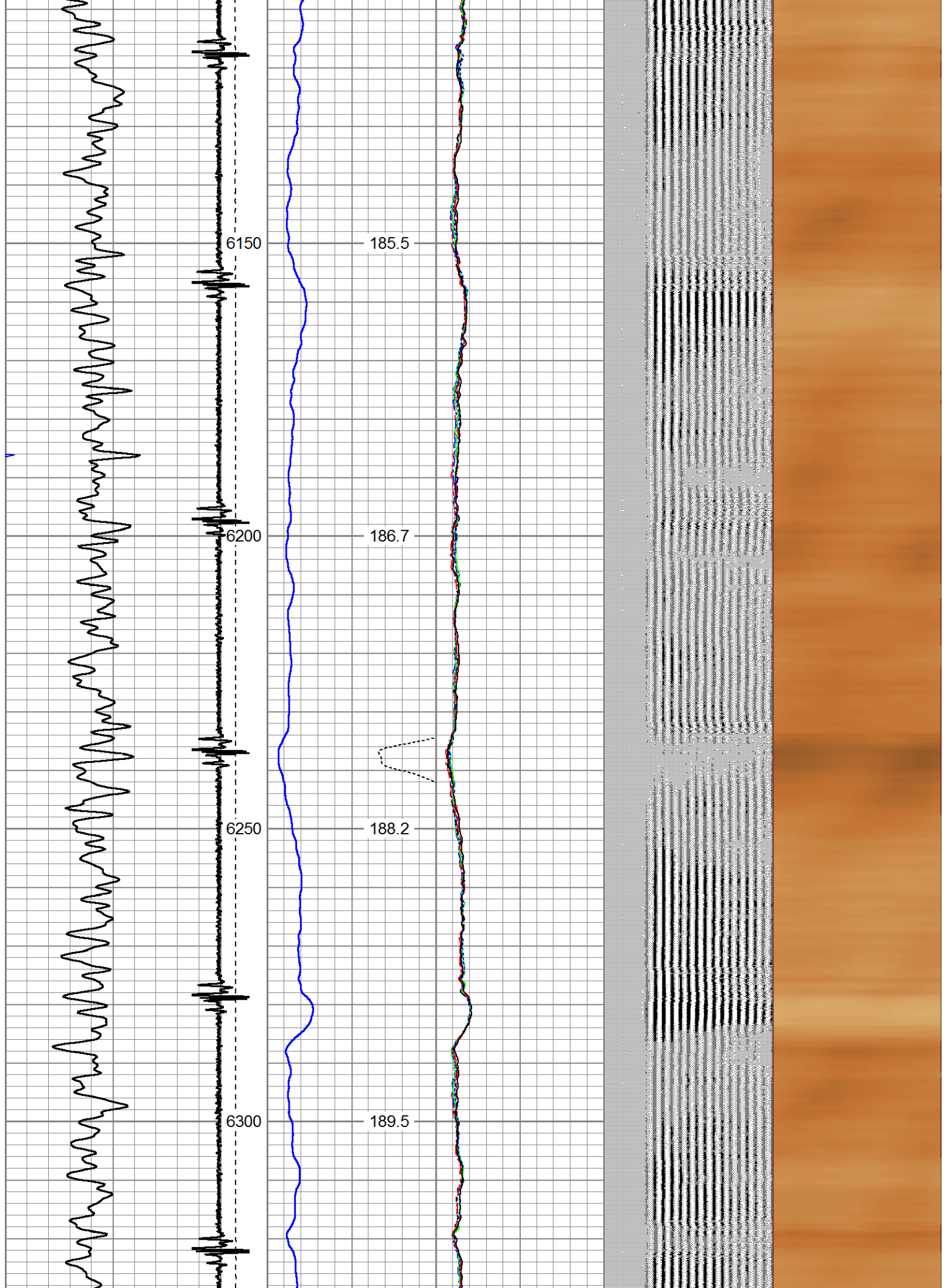


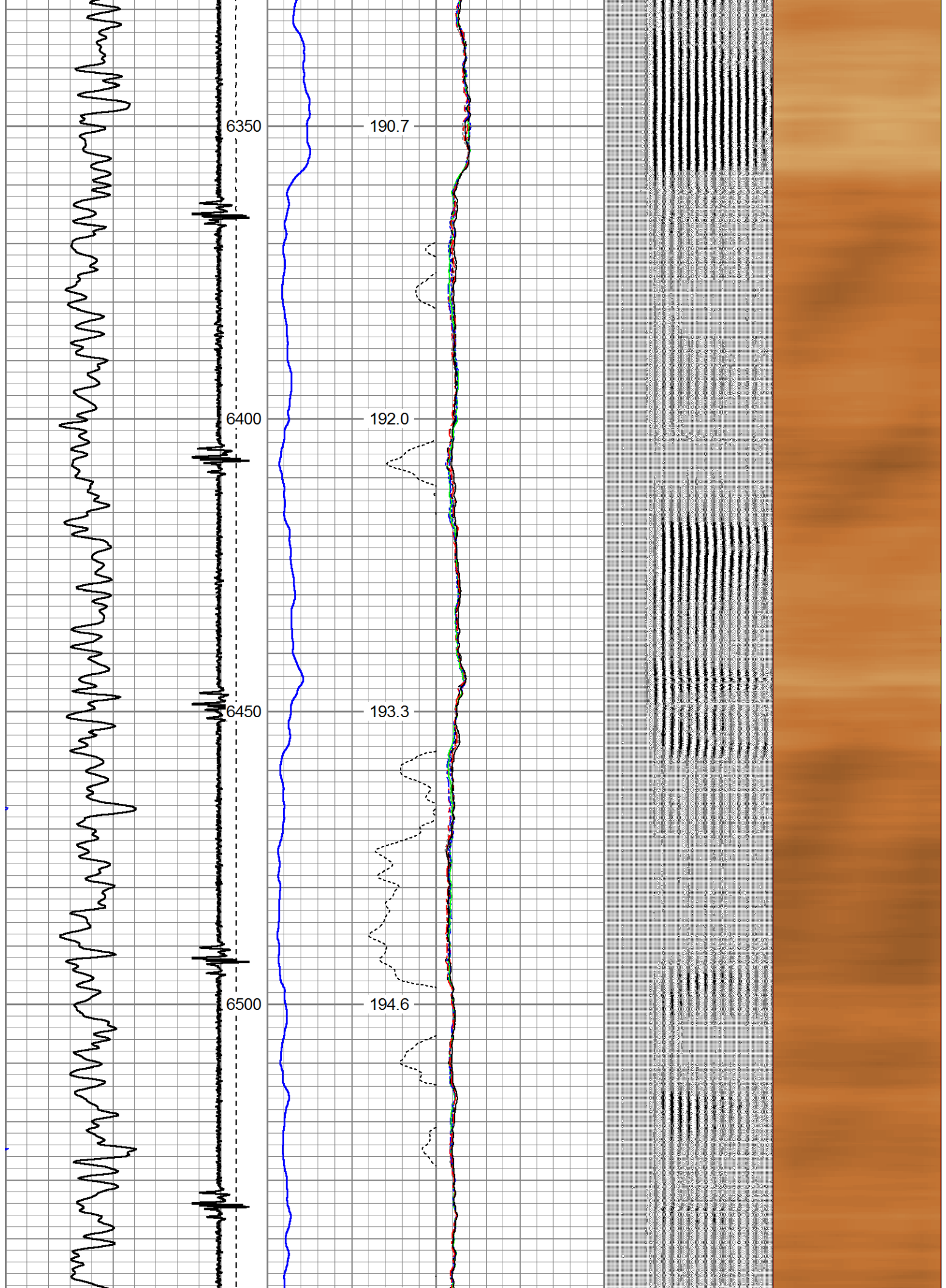


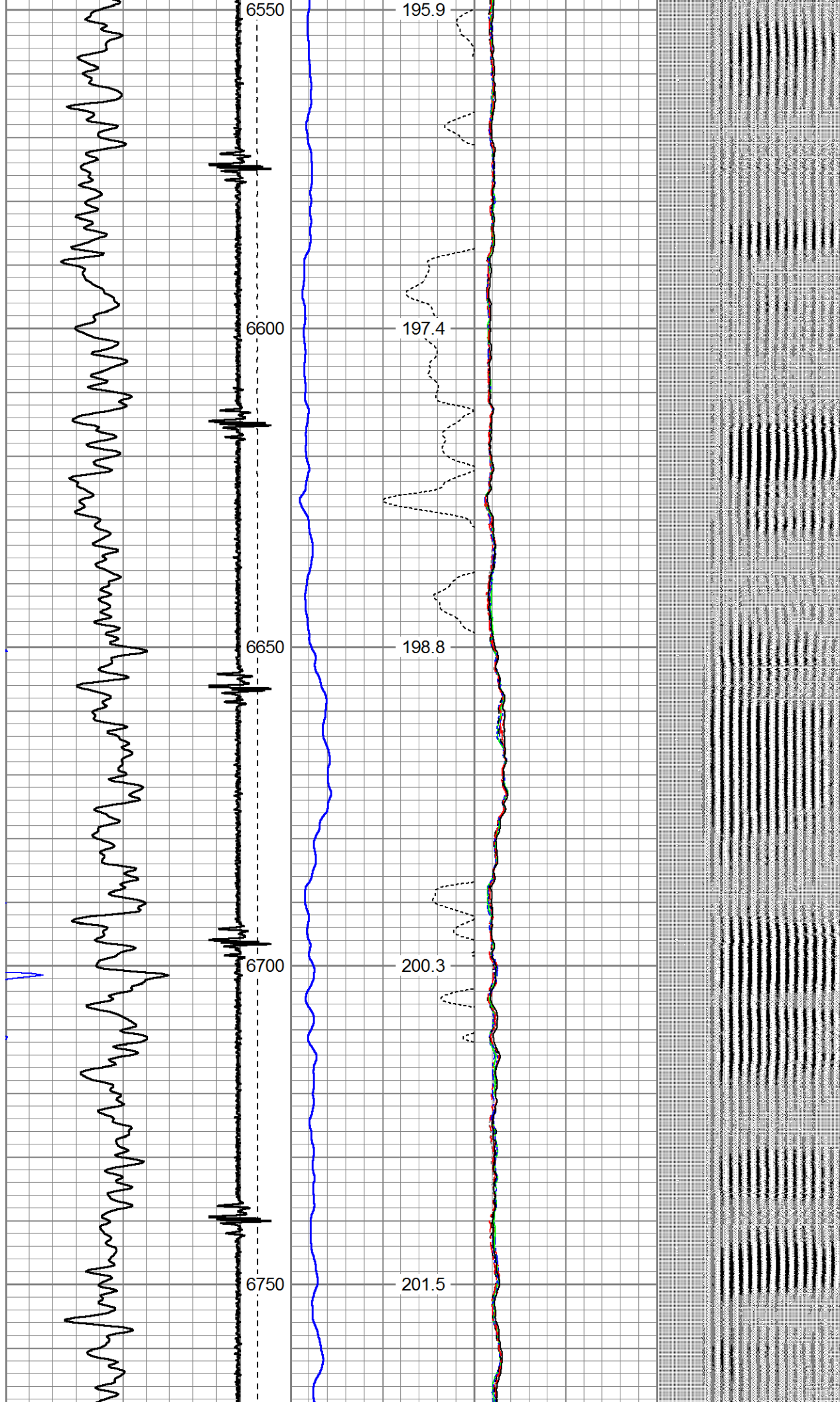


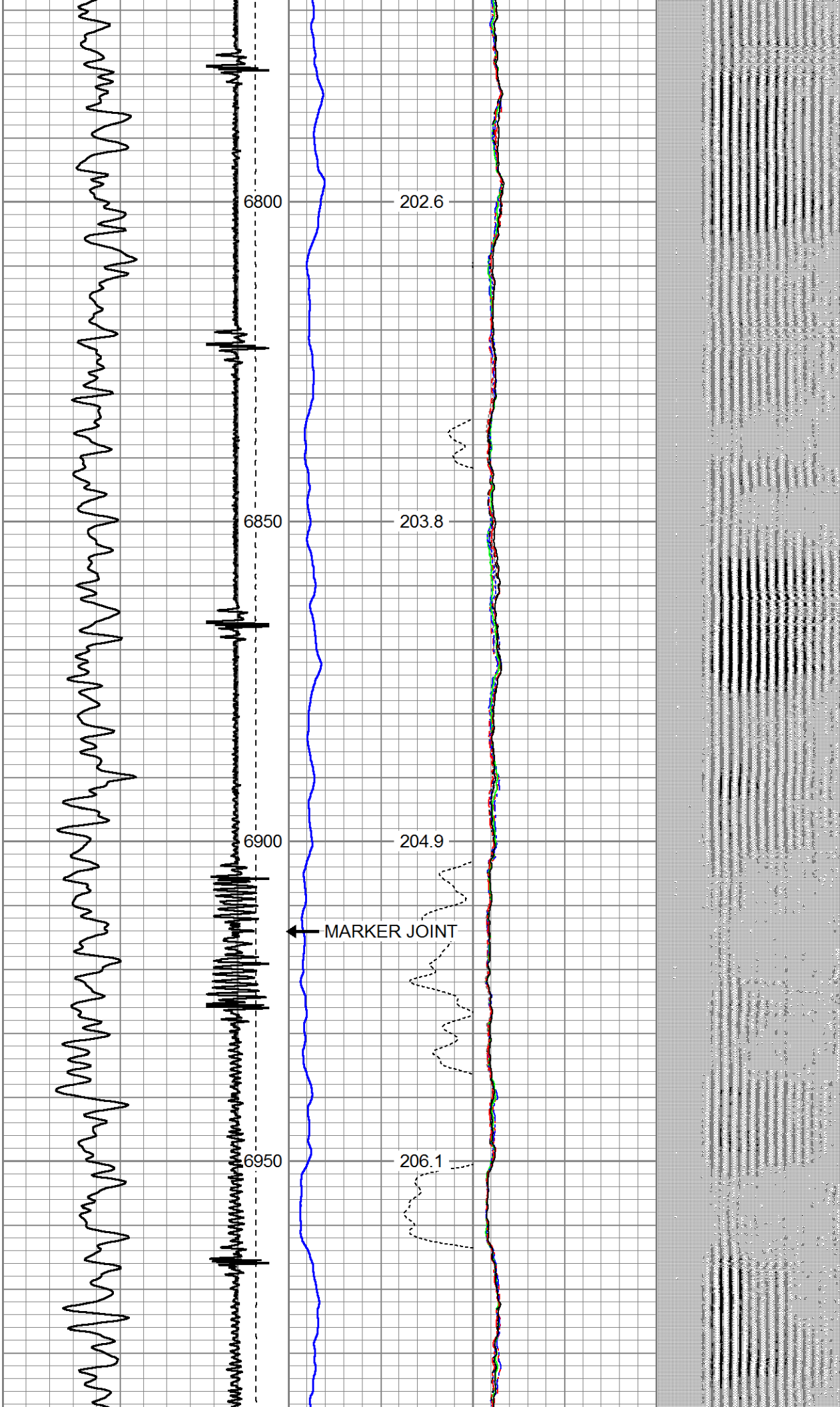


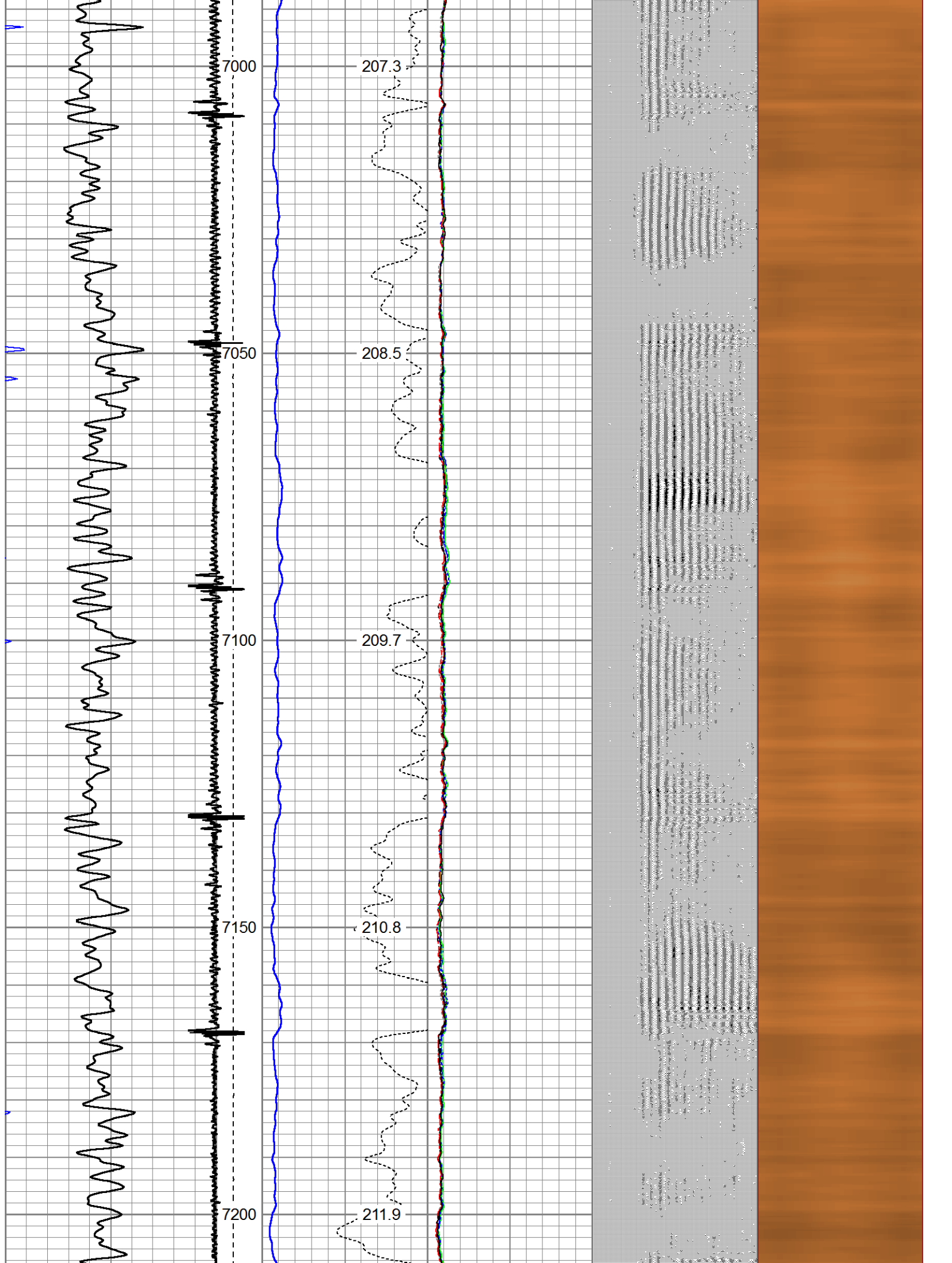


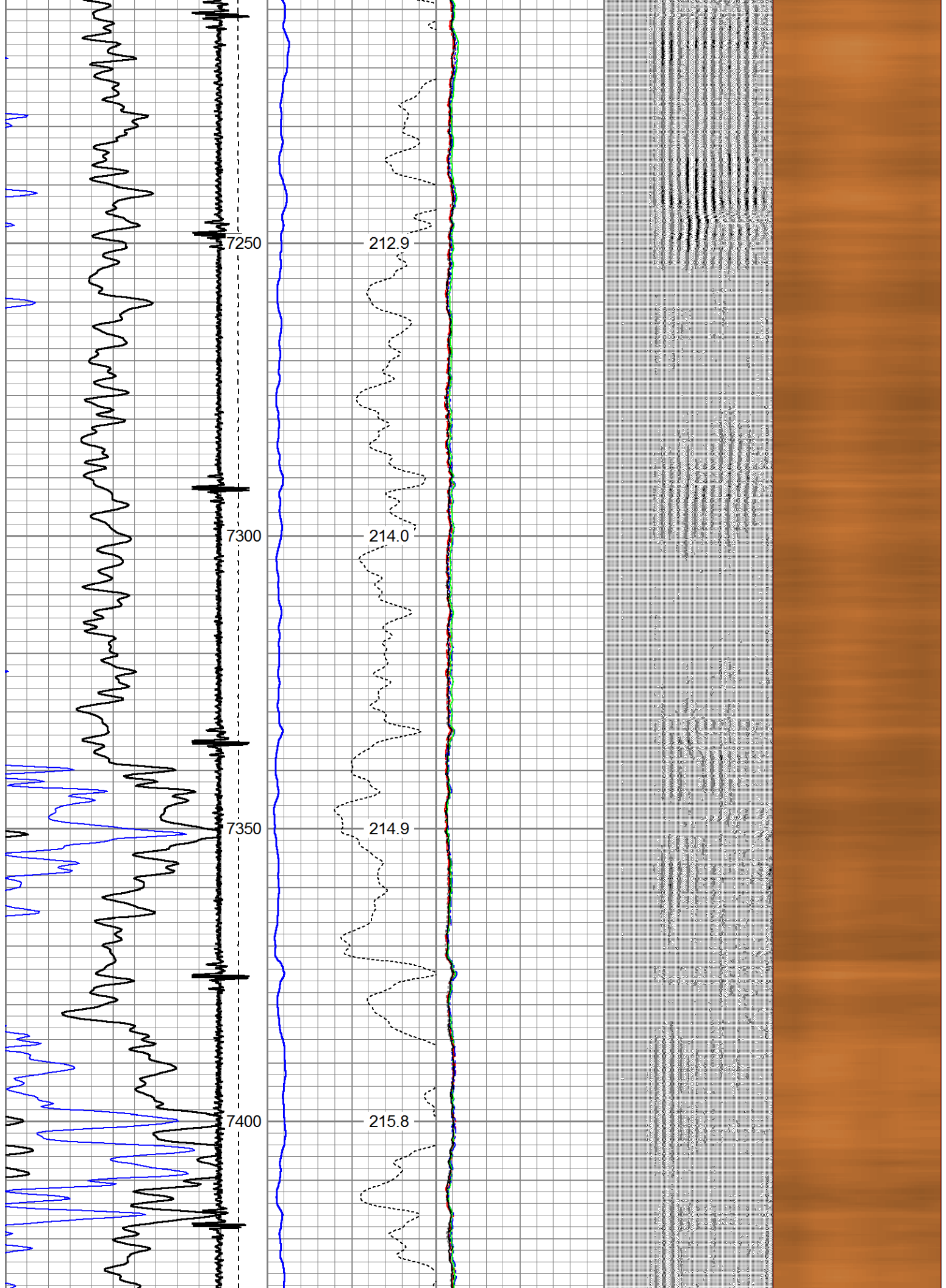


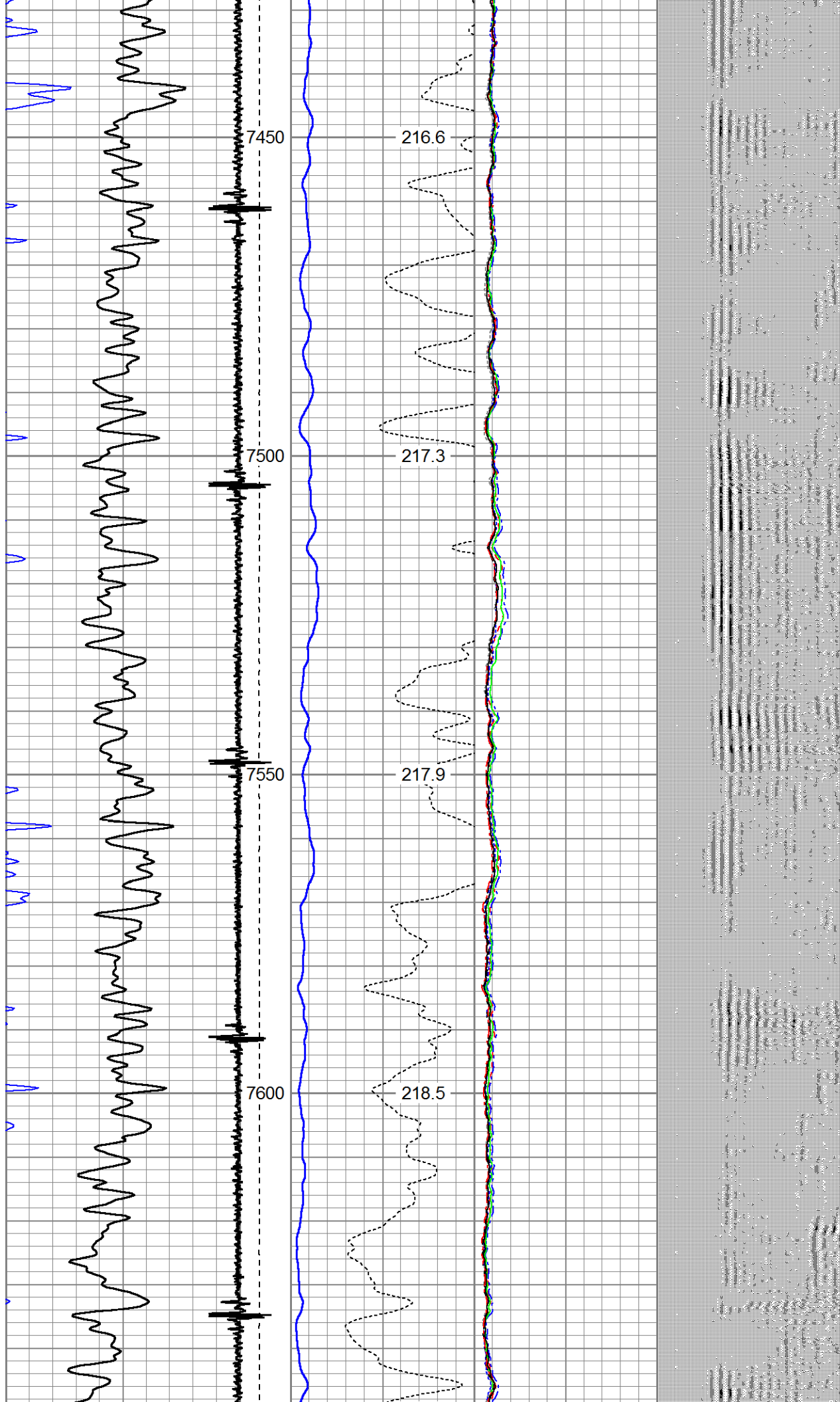


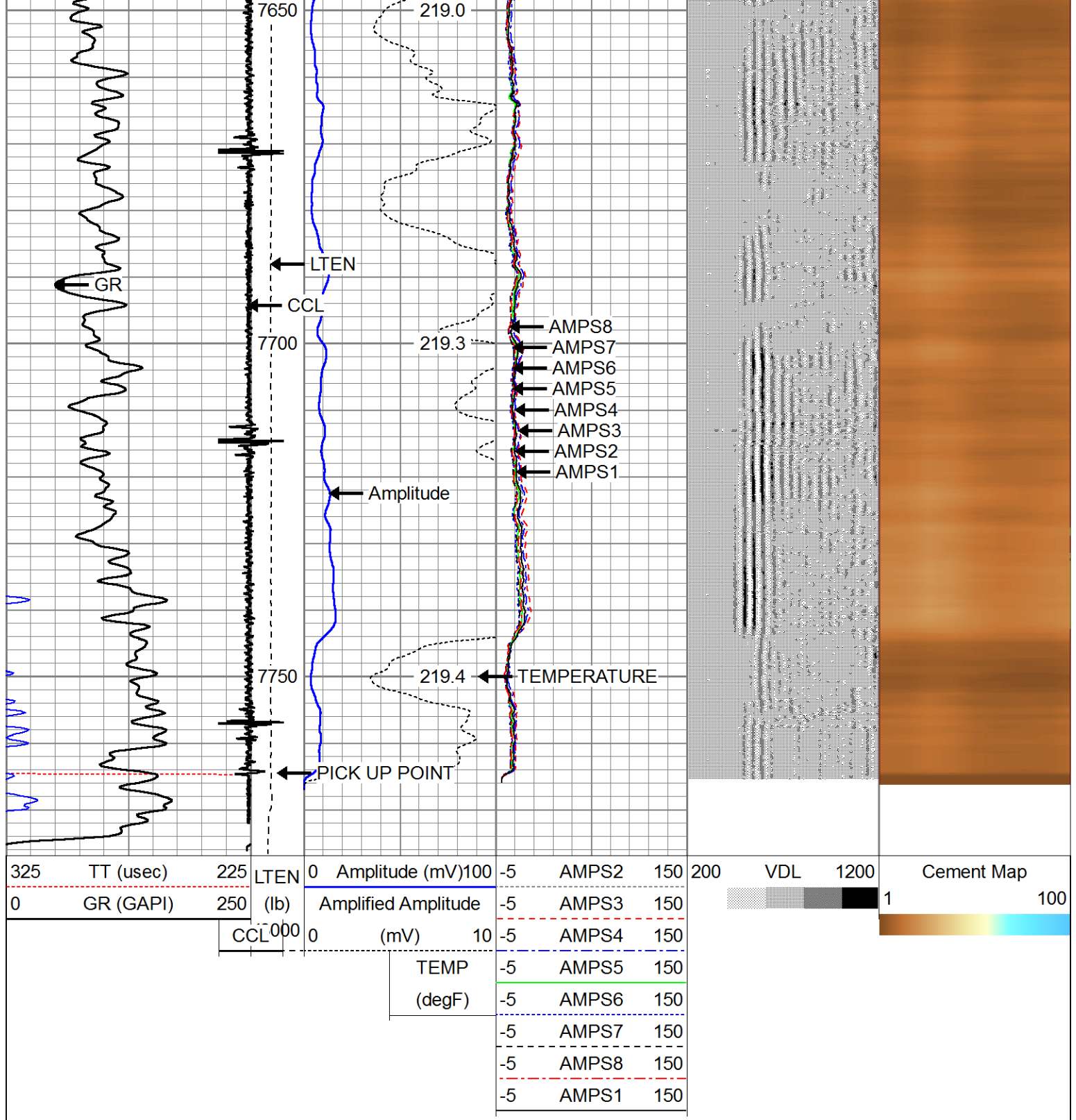












Company ERDAD OIL AND GAS CORP.
Well HOMESTEAD 18
Field WATTENBERG
County WELD
State COLORADO