







WS01, WS02, SS01, SS02, SS03, and SS04 collected 4/2/2019. SS01 collected as a background sample. Based on field observations, produced water likely entered the drainage. Berms were installed 4/2/2019 to prevent further flow into the drainage.

Legend

- | | | | |
|--|-------------------|---|-----------------------|
|  | Oil & Gas Well |  | Berms |
|  | Point of Release |  | Water Sample Location |
|  | Wet Area 4/2/2019 |  | Soil Sample Location |

Location: SWNE Sec 21 T34N R8W, NMPM

Cottonwood
CONSULTING



Mapping by: A. Webb, 4/3/2019
Coordinate System:
NAD 1983 UTM Zone 13 N

**Leroy McCaw B #1
Project Map
BP America Production Company**