






OUTCROP DIAGRAM

WELL A

WELL B



LATERAL SCALE IN FEET

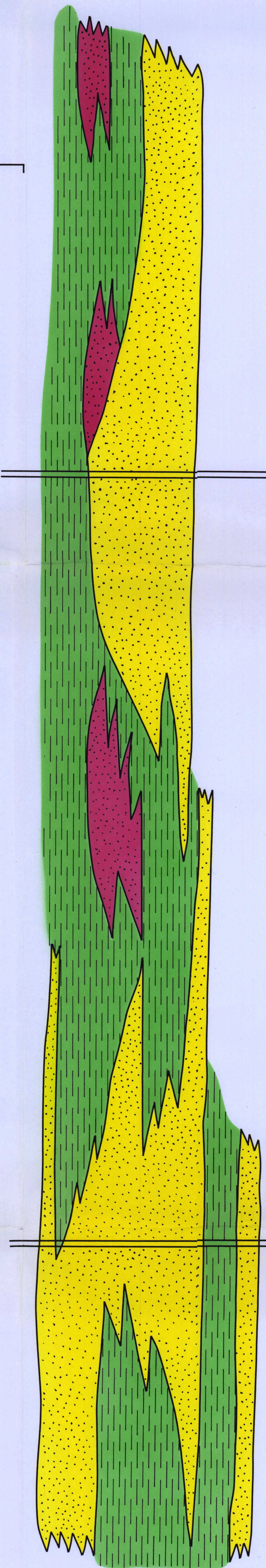
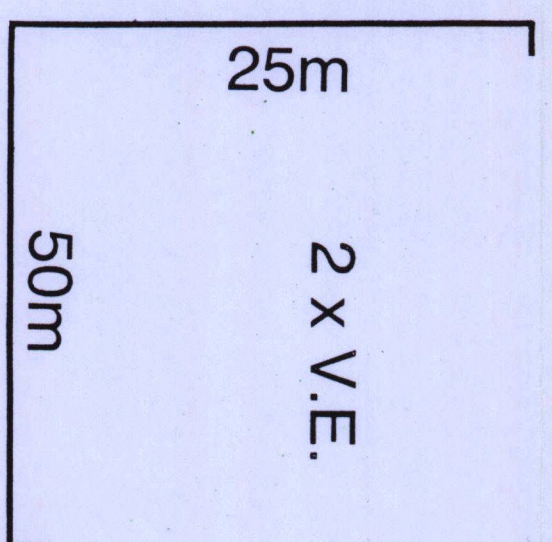
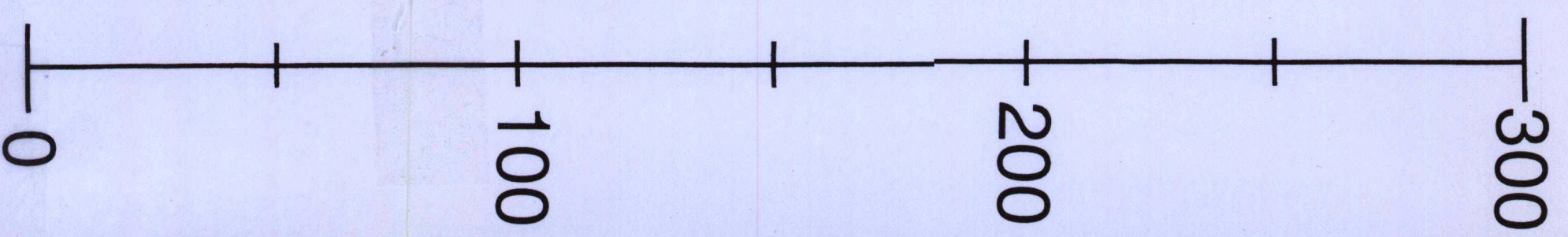
933 Feet
(20 Acres)

UPSECTION

UPHILL

NORTH

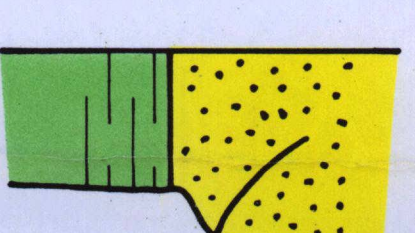
VERTICAL SCALE IN FEET



KEY

LITHOLOGY

INTERPRETATION



obscured sandstone
bedding plane
shale

fluvial channel
usu. point bar
floodplain/levee
covered (probably shale)

Docket #9801-AW-02
Cause #139, 440, 495, 510

Docket #9801-AW-03
Cause #139

Outcrop of lens 8, west side of Rifle Gap, as described by Lorenz, 1982 (Pg. 28, Fig. 12).

EXHIBIT #4B