







## Legend

-  Spacing Unit Boundary
-  Hard Line Box
-  Well Path
-  Volt Pad
-  Union Pacific Railroad
-  SRC Leasehold

## Lease Description

Lessor: Union Pacific Railroad Company

Lessee: Pan American Petroleum Corporation

Reception No.: 1562223

Lease Date: 1/8/1971

Legal Description: 5N-66W, 6<sup>th</sup> P.M.

Section 5: Lot 2 (N/2NW/4), S/2NW/4,  
SW/4, SW/4SE/4, and numerous other  
lands described in lease

Gross Acres: 5681.59 Acres



**Spacing Unit Map**  
**Volt Wells**  
**DSU 25**  
**Unit 18 Wells**