



Pulsed Neutron
Gamma Ray Log

Company		Ursa Operating Company LLC			
Well		Boies Ranch C-240 FED 21C-25-2-98			
Field		Sulphur Creek			
County		Rio Blanco			
State		Colorado			
Location:		API #: 05-103-12334			
SEC 24 TWP 2S RGE 98W		Other Services			
Permanent Datum		Ground Level		Elevation	
Log Measured From		Kelly Bushing		21 FT	
Drilling Measured From		Kelly Bushing		6304.5'	
Date		23-FEB-2019		Elevation	
Run Number		Three		K.B. 6325.5'	
Depth Driller		---		D.F. 6324.5'	
Depth Logged		10998 FT		G.L. 6304.5'	
Bottom Logged Interval		10993 FT			
Top Log Interval		5590 FT			
Open Hole Size		8.750"			
Type Fluid		Water			
Density / Viscosity		8.34 lb/gal			
Max. Recorded Temp.		---			
Estimated Cement Top		---			
Time Well Ready		ROA			
Time Logger on Bottom		18.20			
Equipment Number		HD-0359			
Location		Grand Junction, CO			
Recorded By		J. Donnelly			
Witnessed By		Oscar Molinar			
Borehole Record		Tubing Record			
Run Number		Bit		From	
		To		Size	
				Weight	
				From	
				To	
Casing Record		Size (in)		Wgt (lbs/ft)	
Surface Casing		9 5/8		36	
Intermediate #1		4 1/2		11.6	
Intermediate #2				P-110	
Inner				Surface	
				Top	
				Bottom	

<<< Fold Here >>>

All interpretations are opinions based on inferences from electrical or other measurements and we cannot and do not guarantee the accuracy or correctness of any interpretation, and we shall not, except in the case of gross or willful negligence on our part, be liable or responsible for any loss, costs, damages, or expenses incurred or sustained by anyone resulting from any interpretation made by any of our officers, agents or employees. These interpretations are also subject to our general terms and conditions set out in our current Price Schedule.

Comments

Log ran as per customer request
Depth referenced to Reliance Bond Log dated 23-FEB-2019
Log ran from 10993 FT to 5590 FT
Pulsed Neutron Data logged with the Hunter RAS Tool

Thank you for choosing Reliance Oilfield Services, LLC!

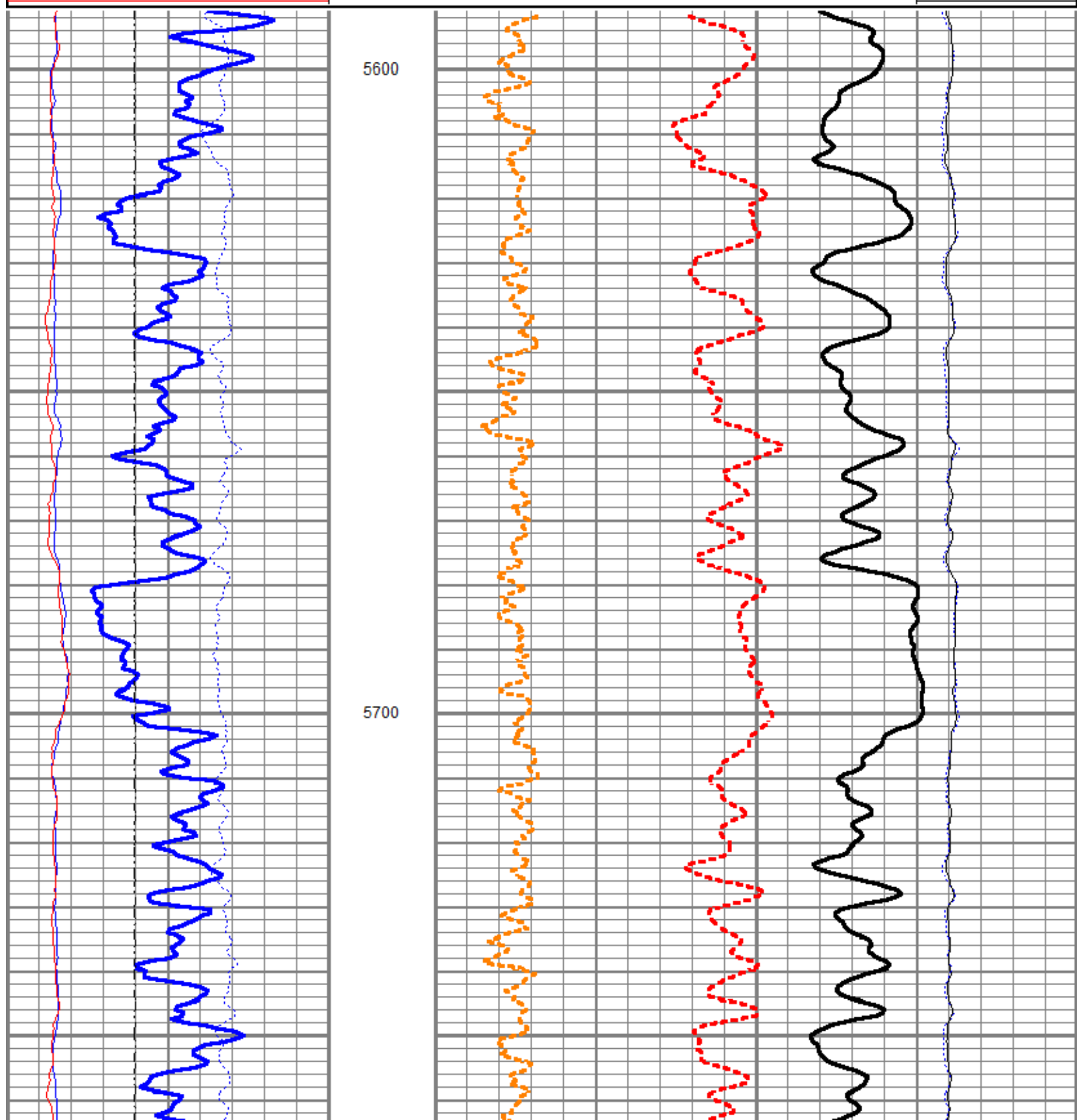


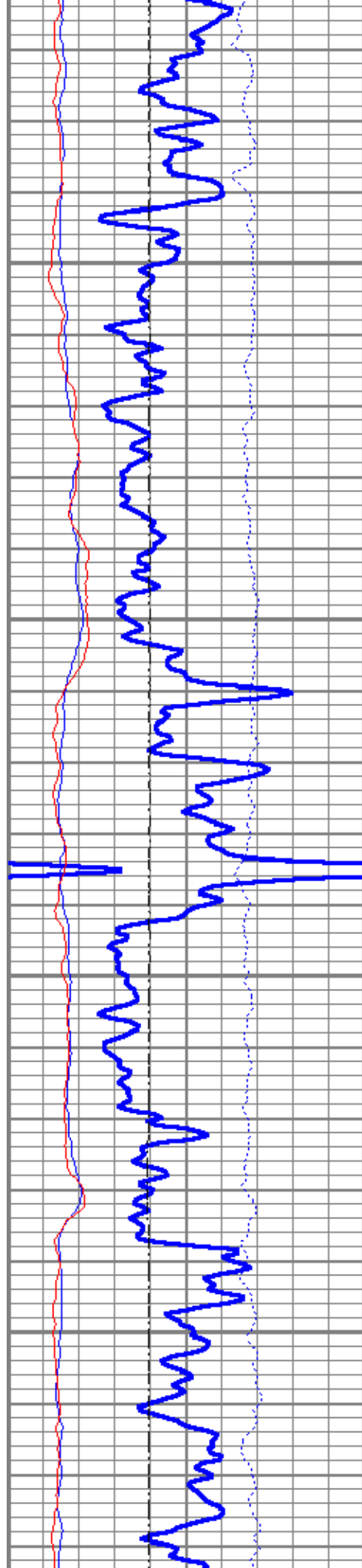
Main Pass

Database File	f:\data\ursa\boies ranch c-240 fed 21c-25-2-98\pn\ursa_boies ranch 21c-25-2-98_pn_02-23-19.db
Dataset Pathname	runSHIFTED/merge1
Presentation Format	ros_pdn_hunter
Dataset Creation	Thu Feb 28 11:23:42 2019
Charted by	Depth in Feet scaled 1:240

0	GR (GAPI)	150
-100	Line Speed (ft/min)	100
0	NIRS	400000
0	BKGN (cps)	4000
0	BKGF (cps)	2000

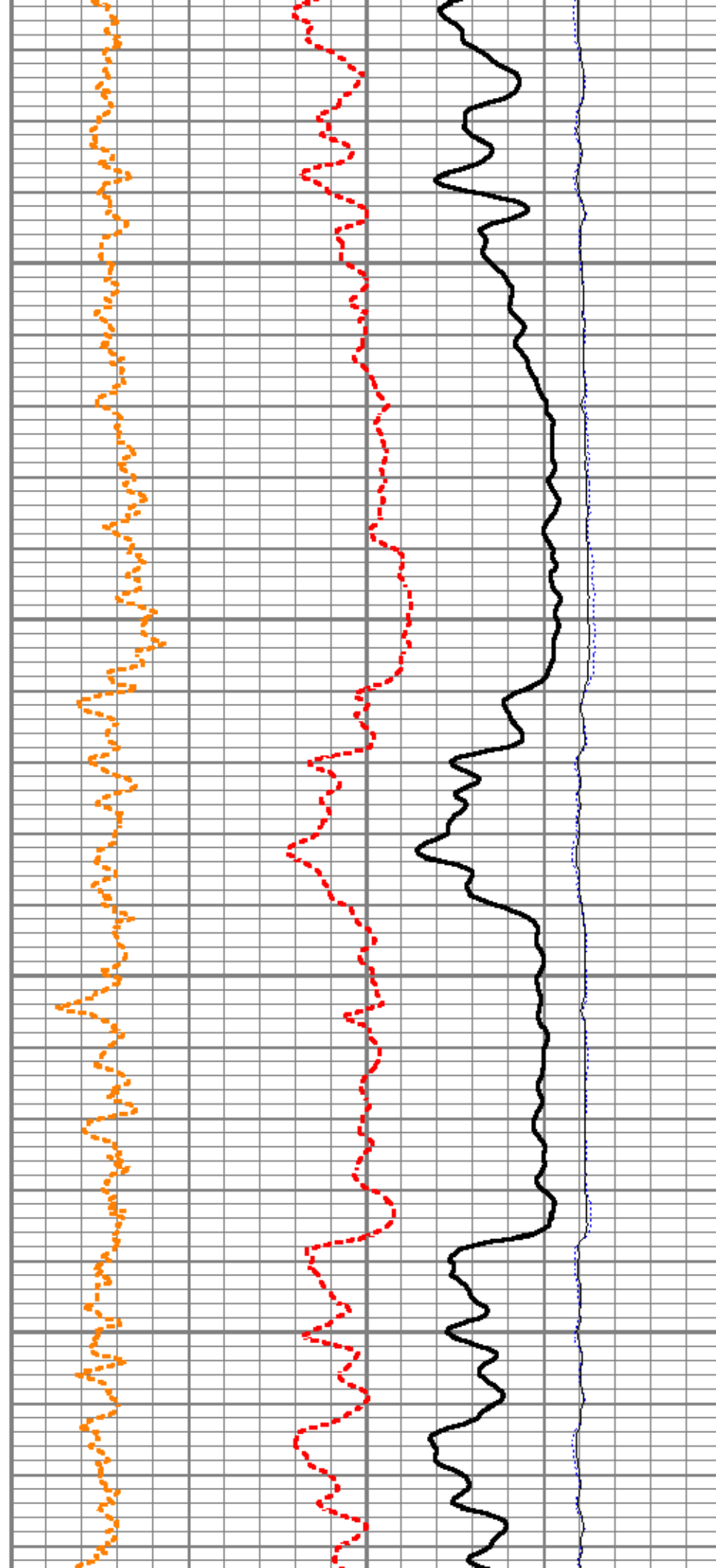
4	RNF2	0
60	SIGMA (cu)	0
4.5	RNFI	0
0	FIS2	45000
0	NIS2	100000

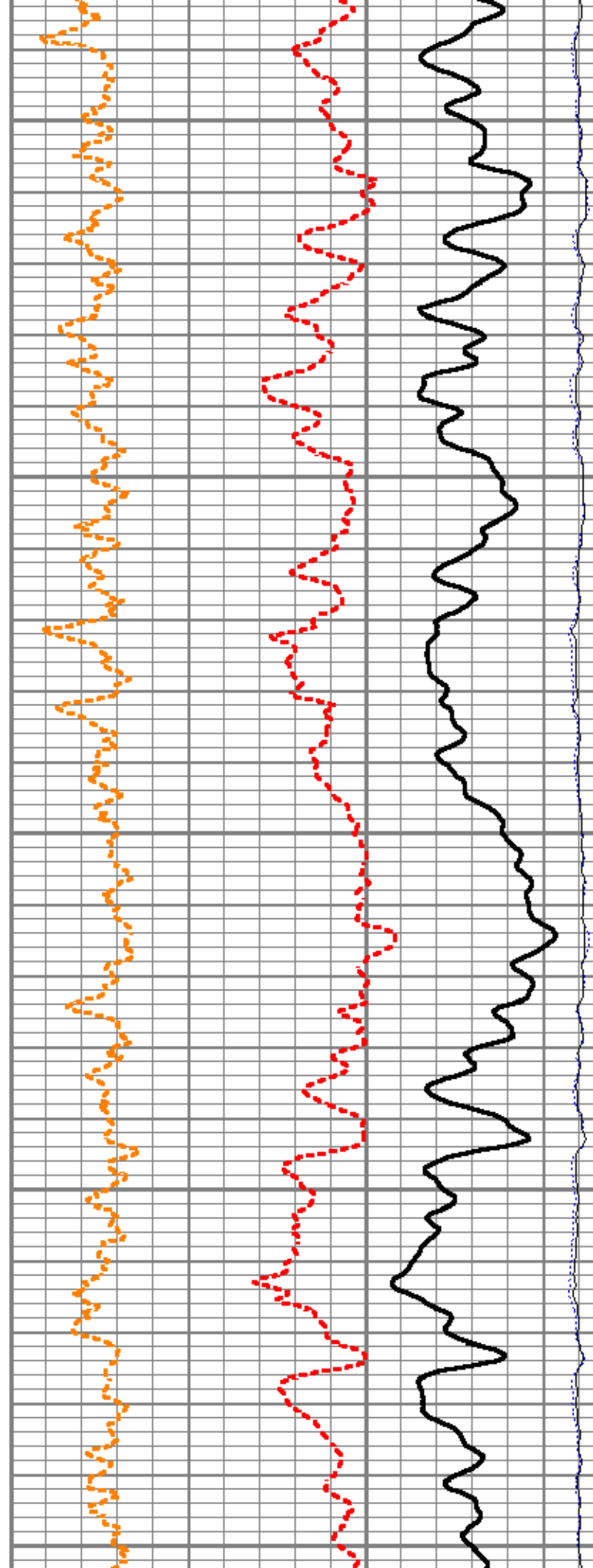
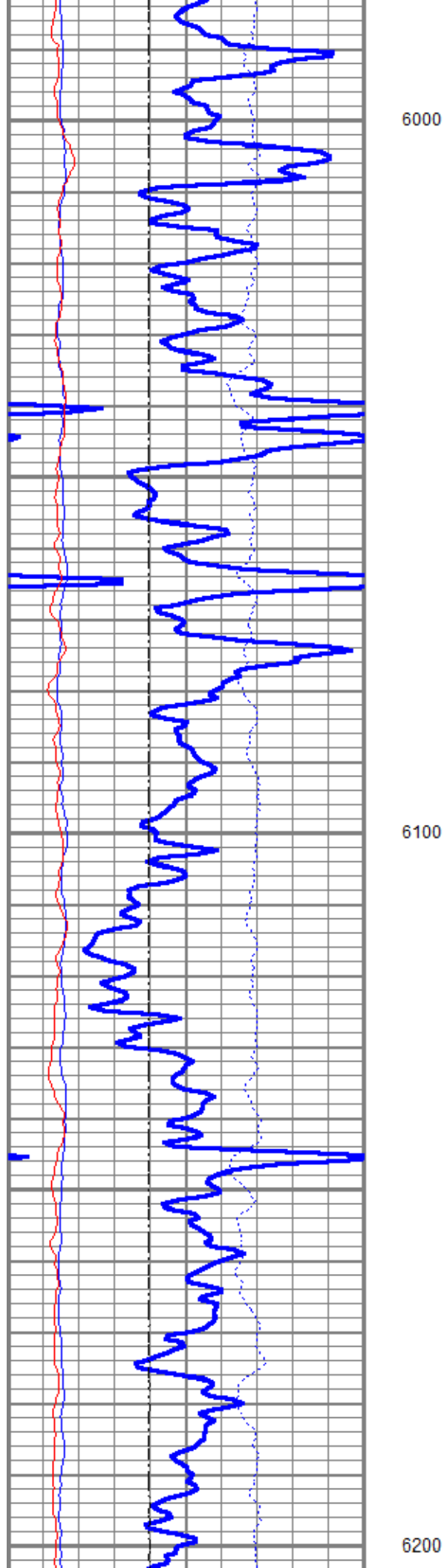


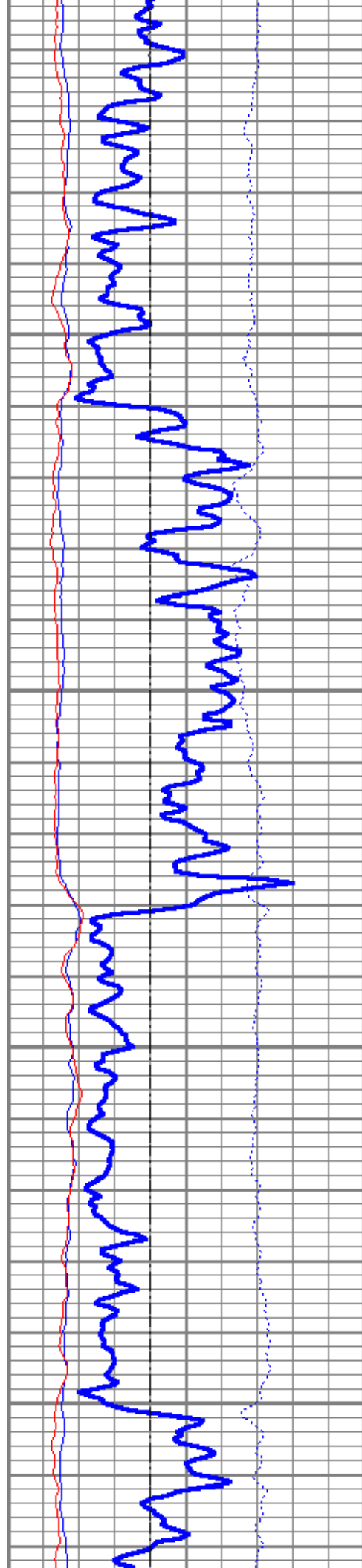


5800

5900

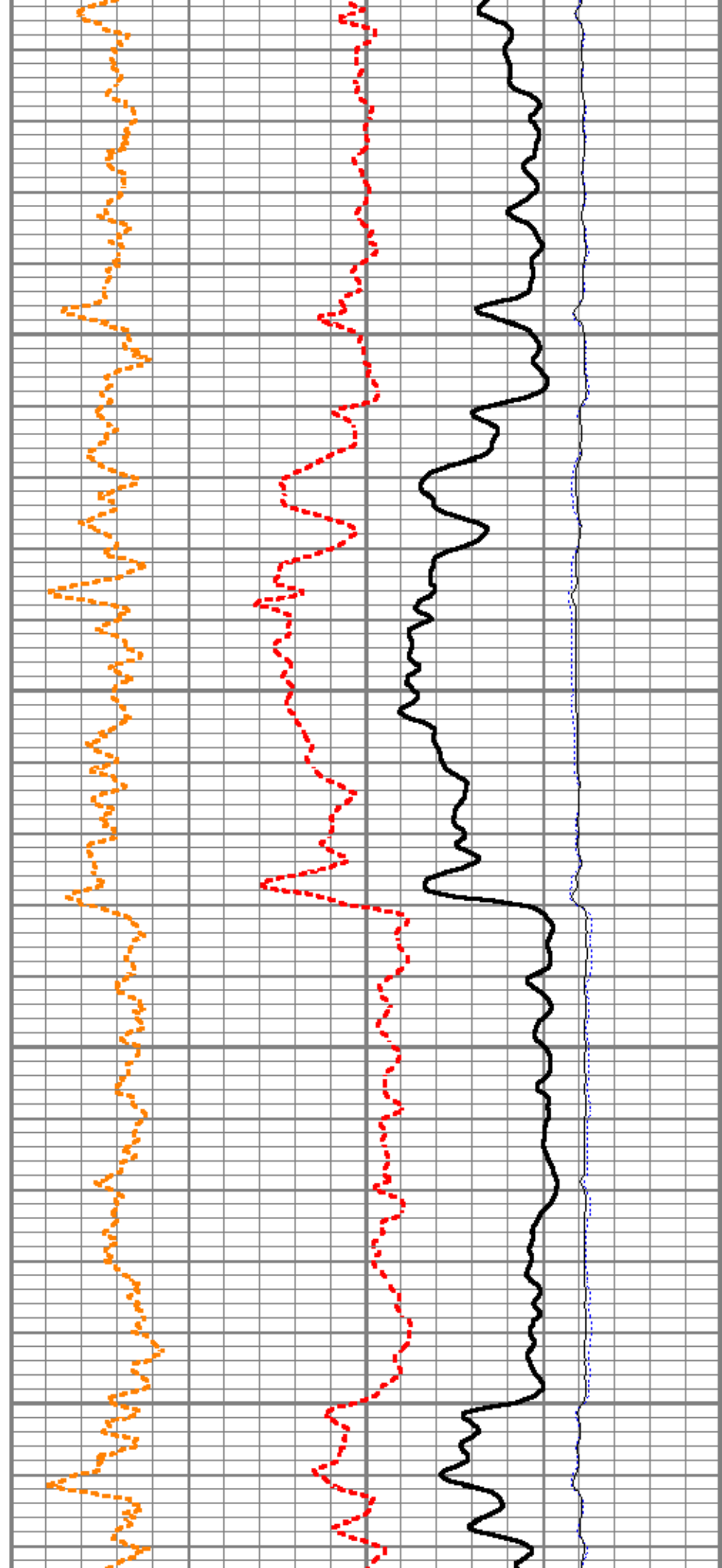


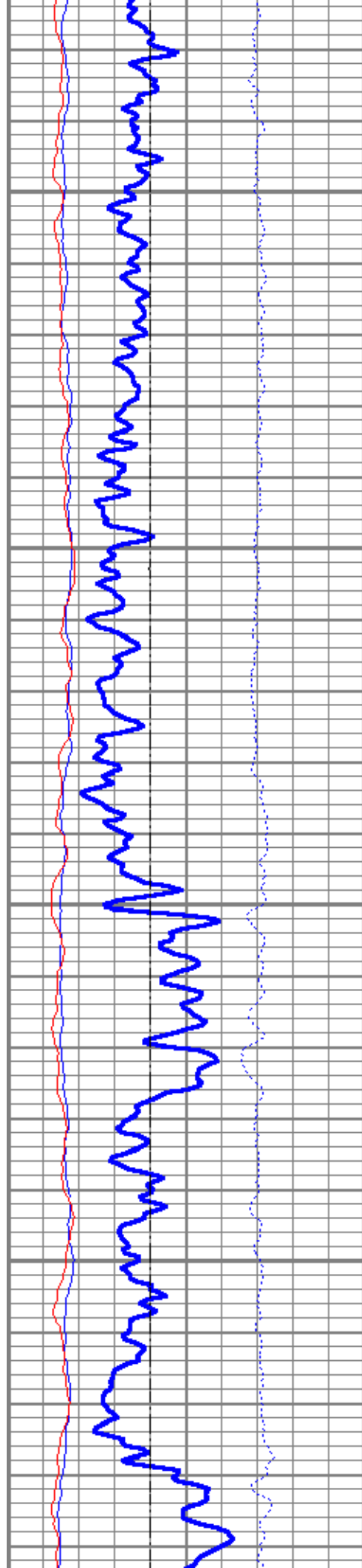




6300

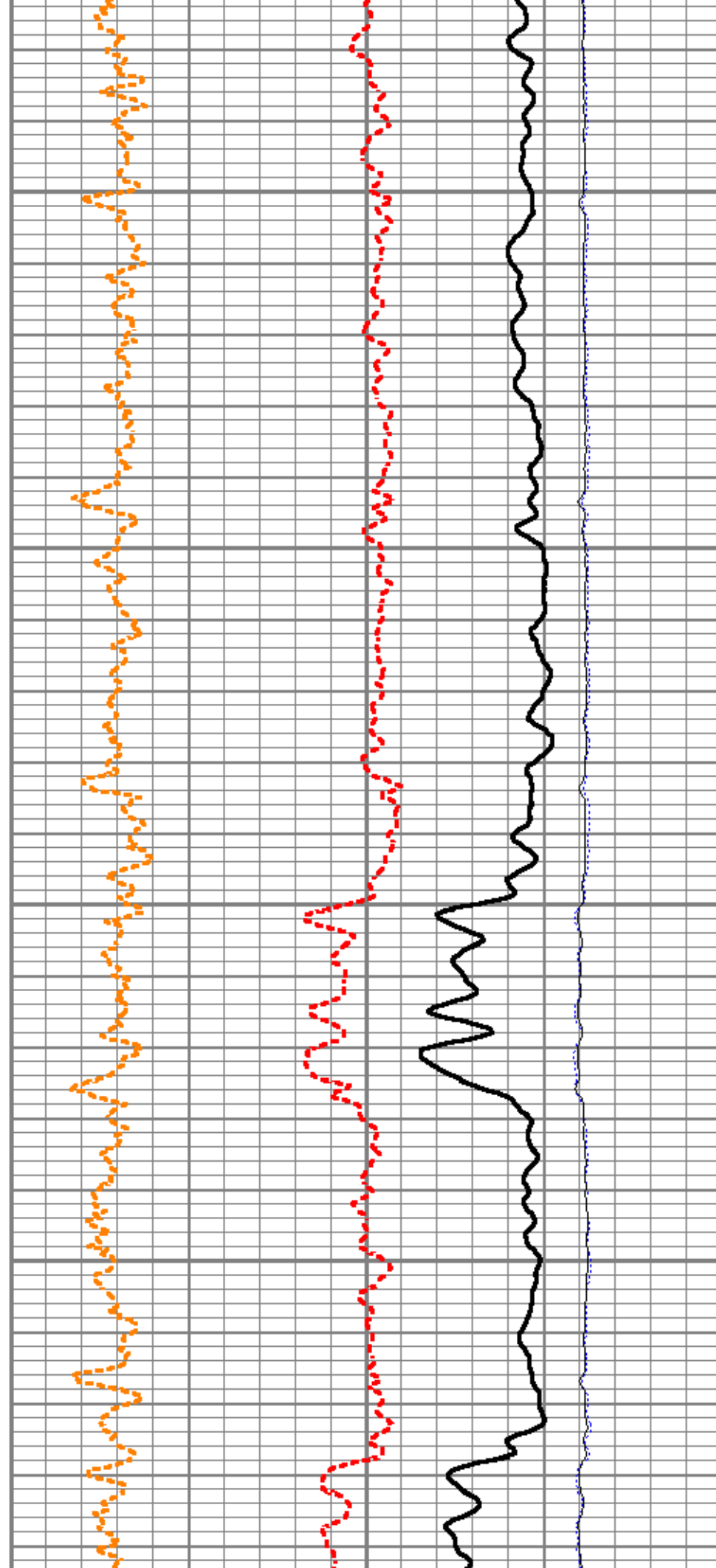
6400

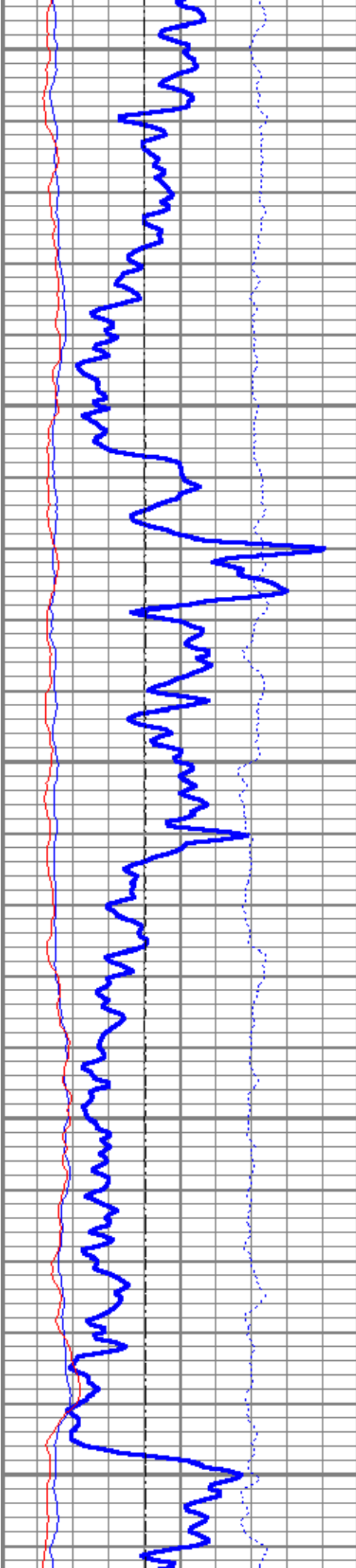




6500

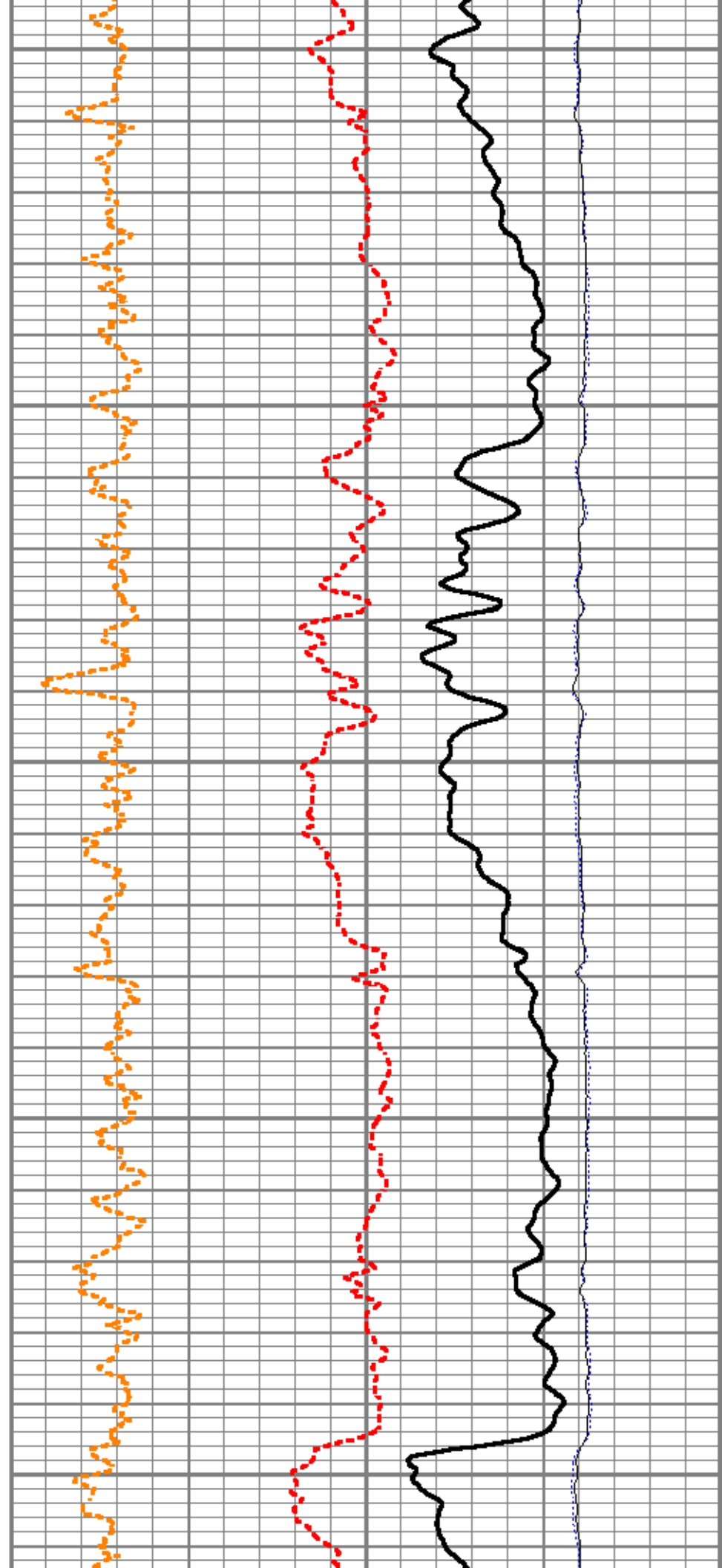
6600

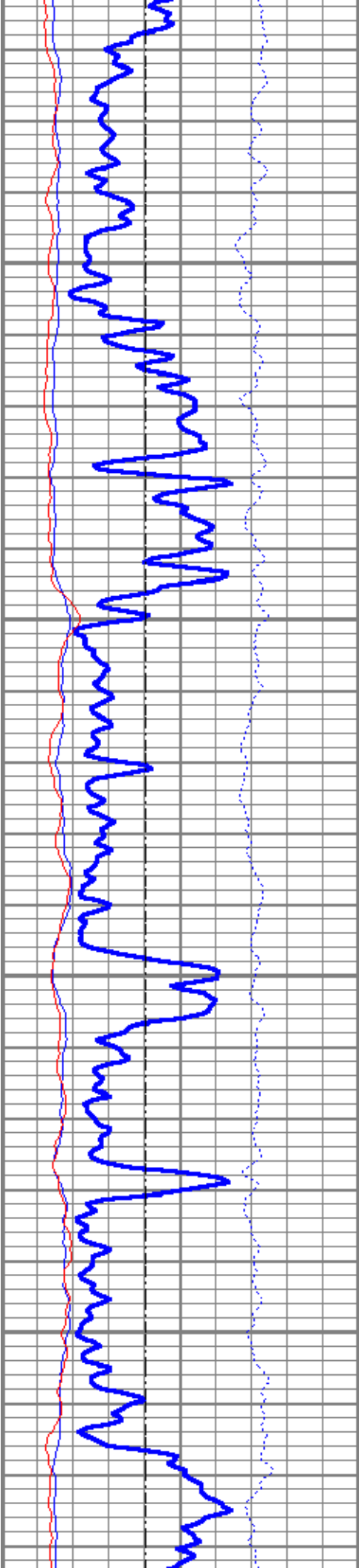




6700

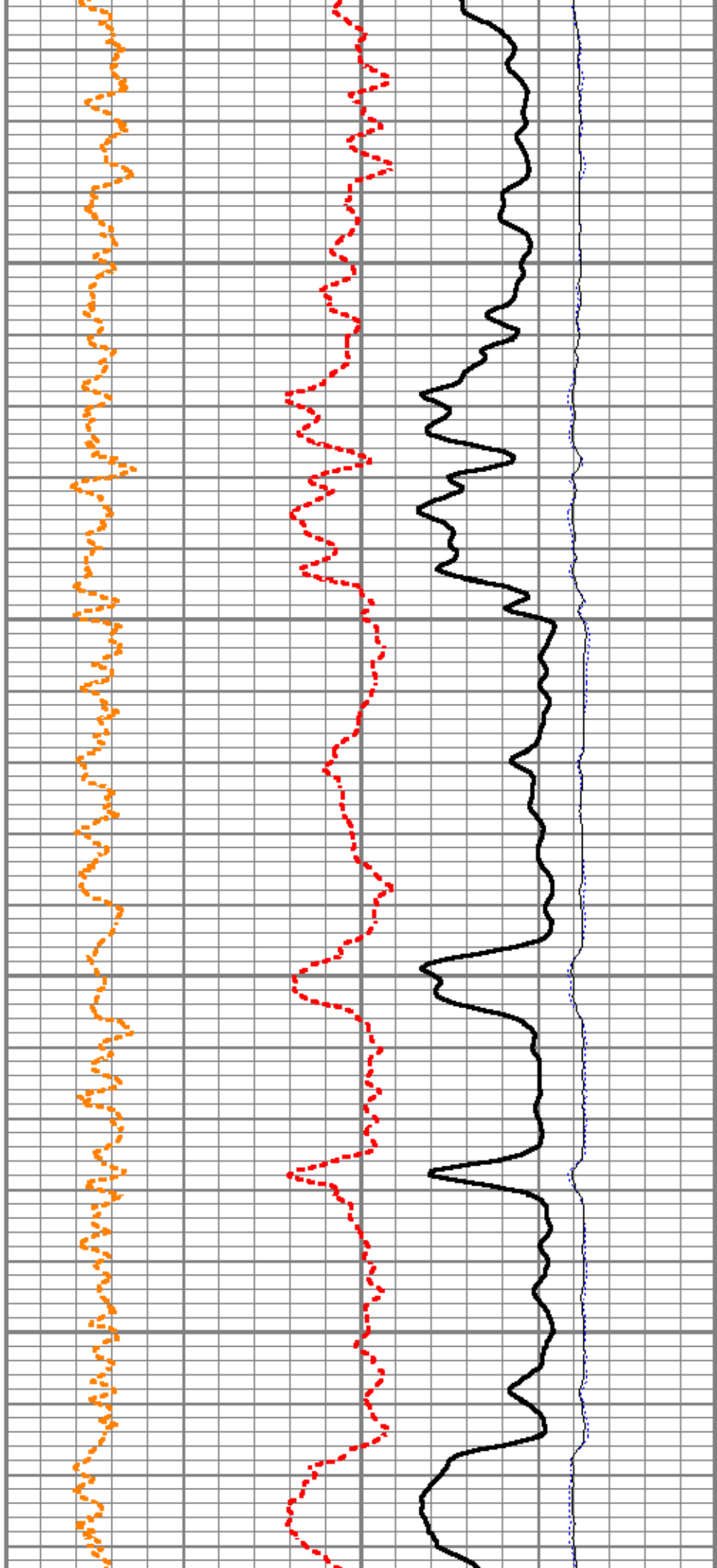
6800

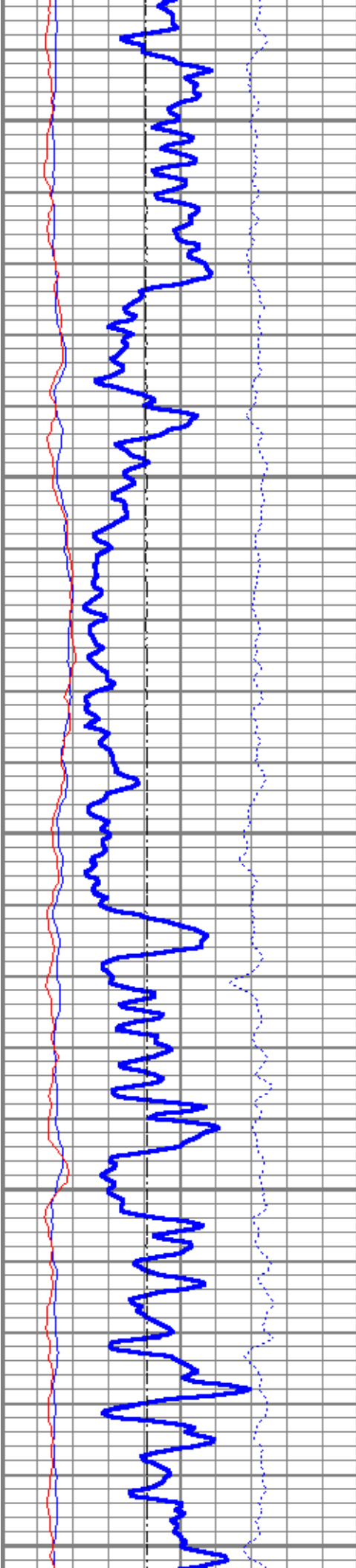




6900

7000

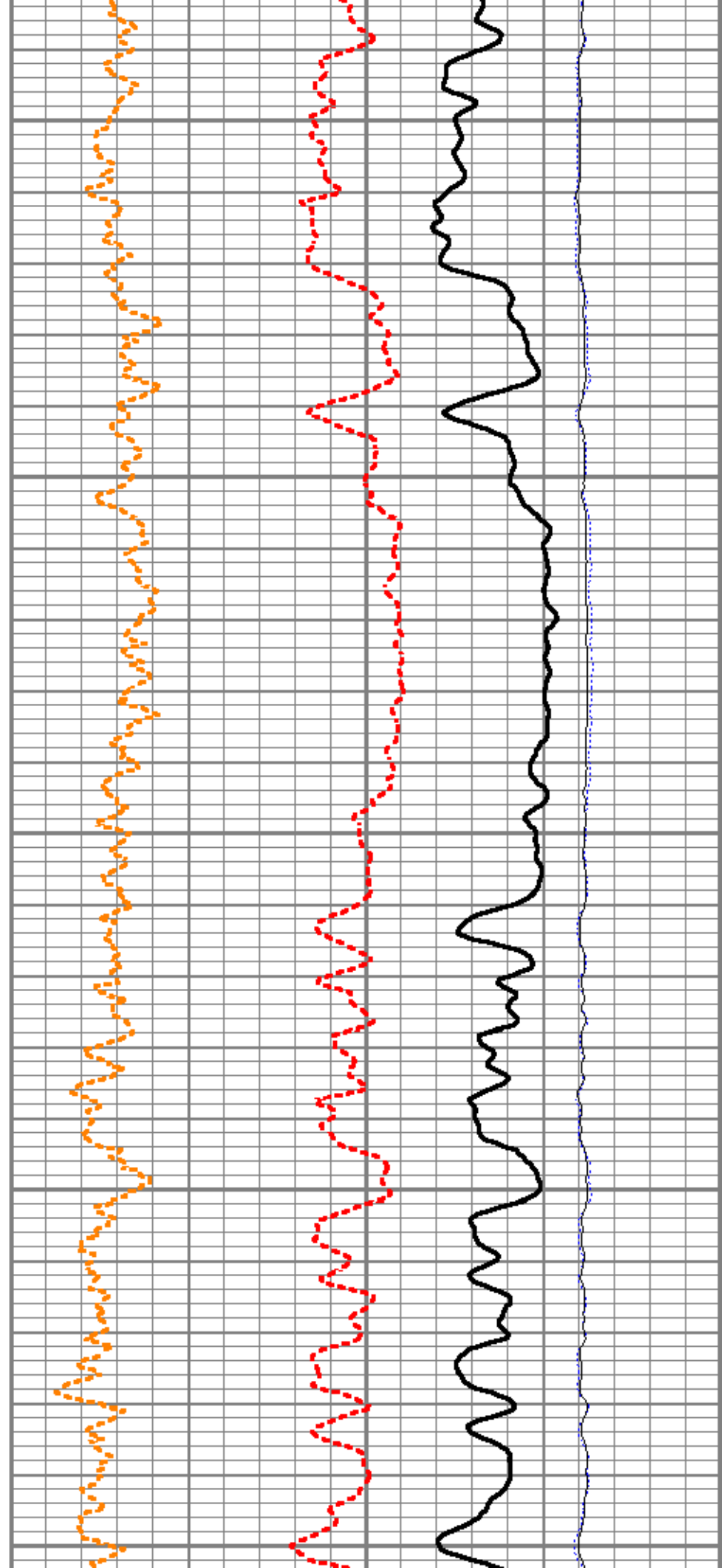


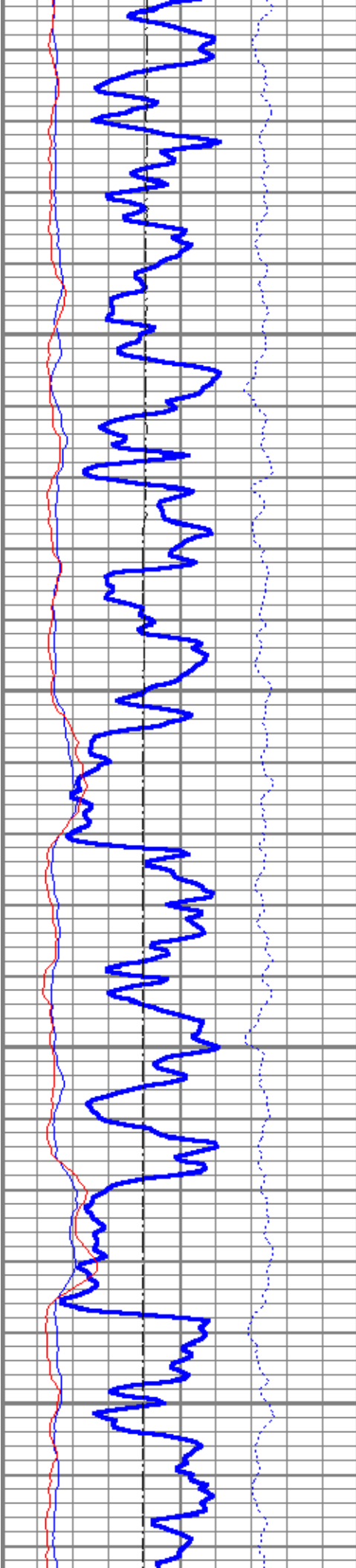


7100

7200


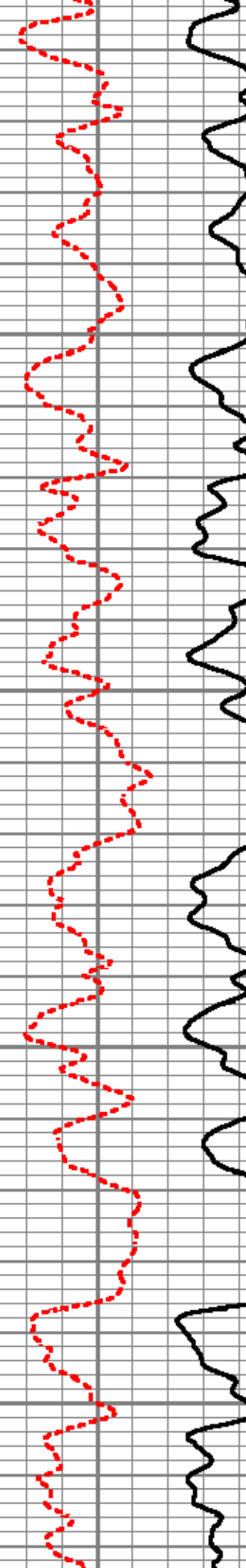
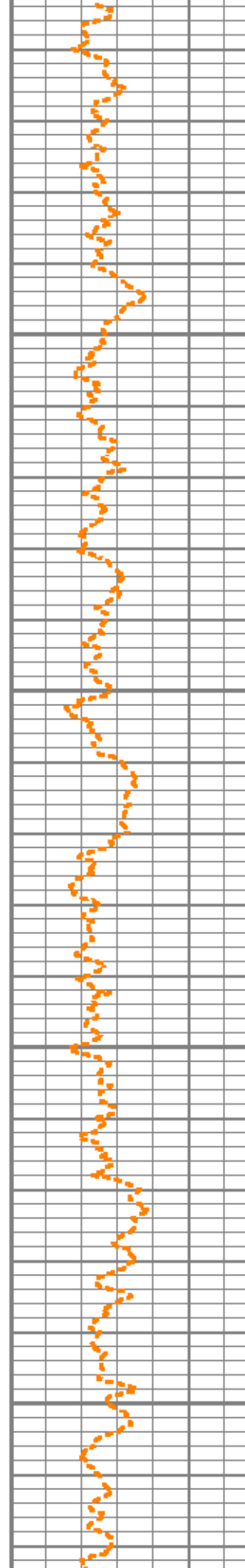
7300

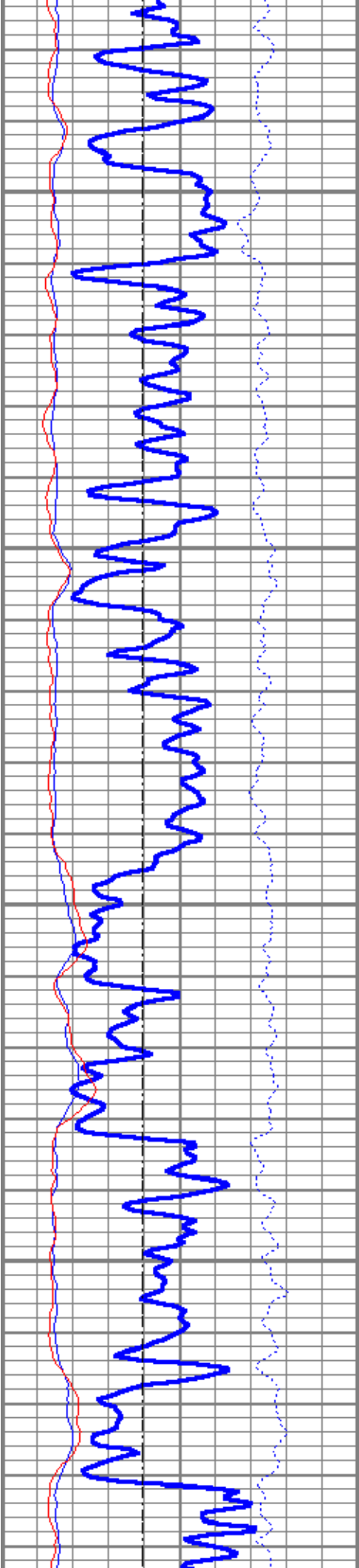




7400

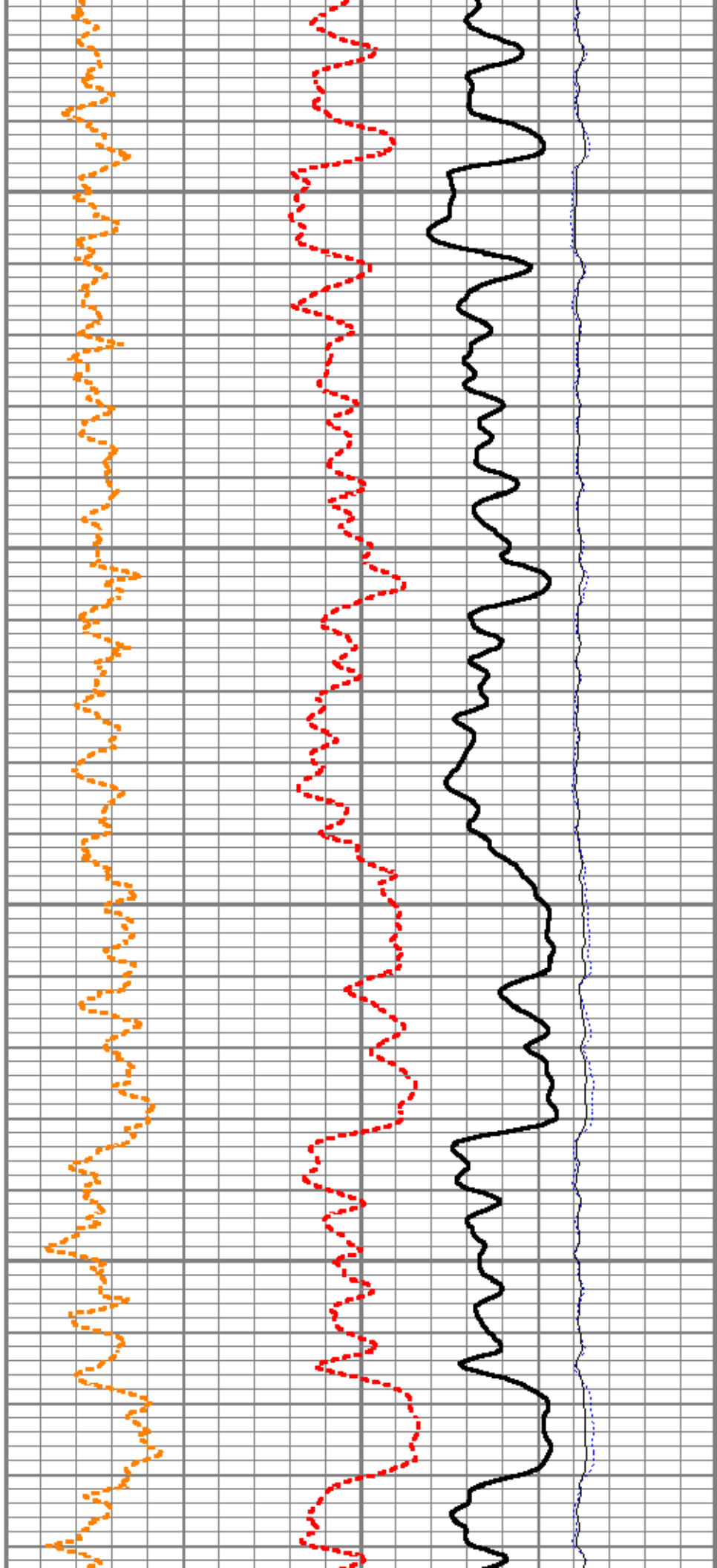
7500

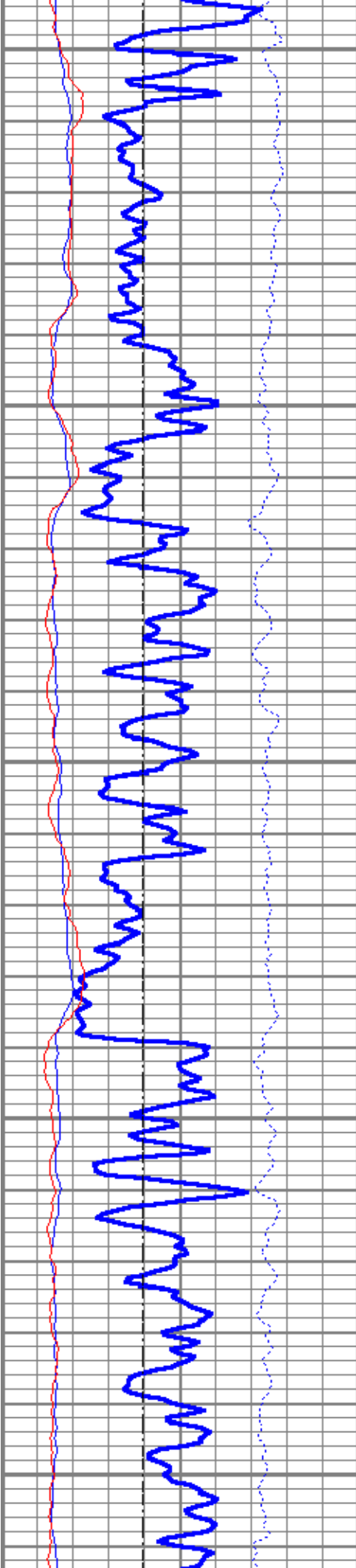




7600

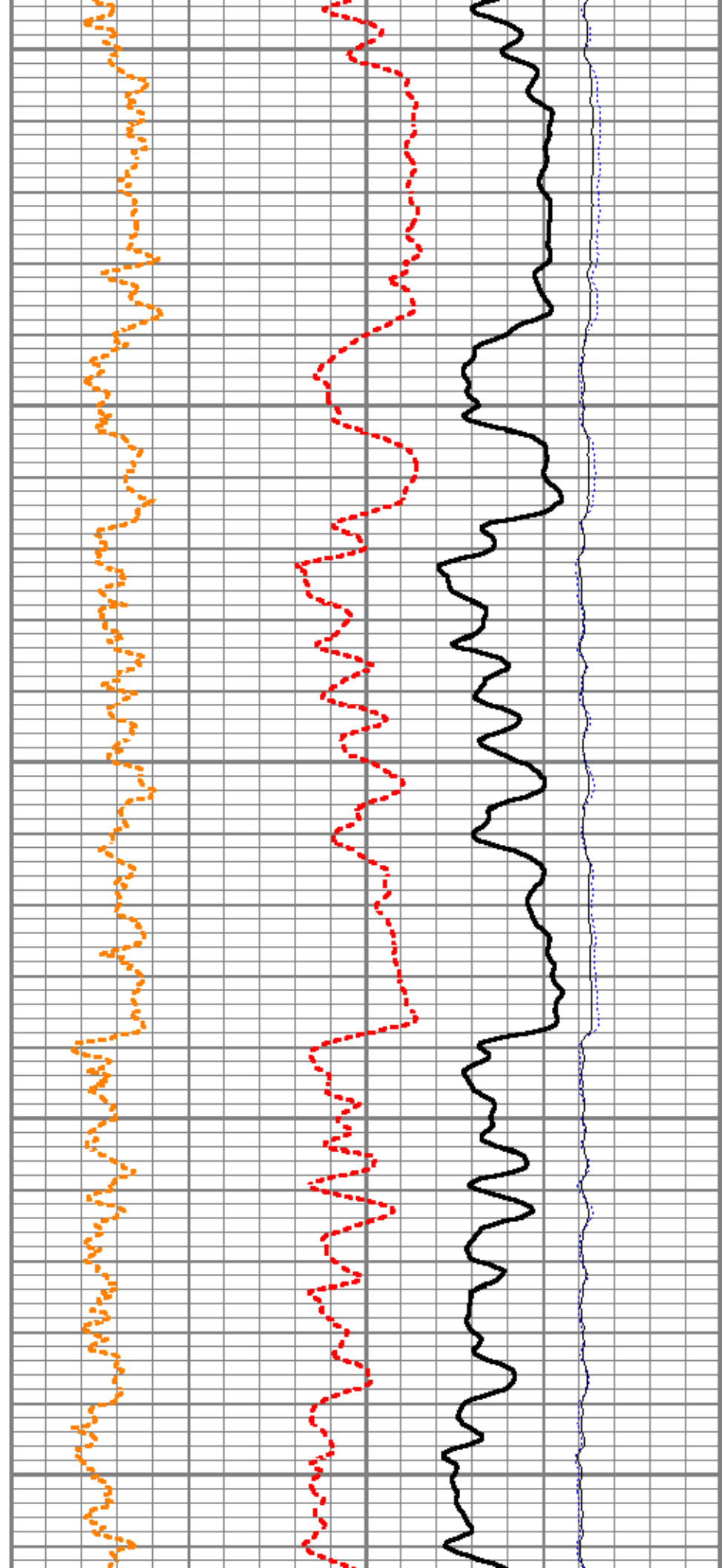
7700

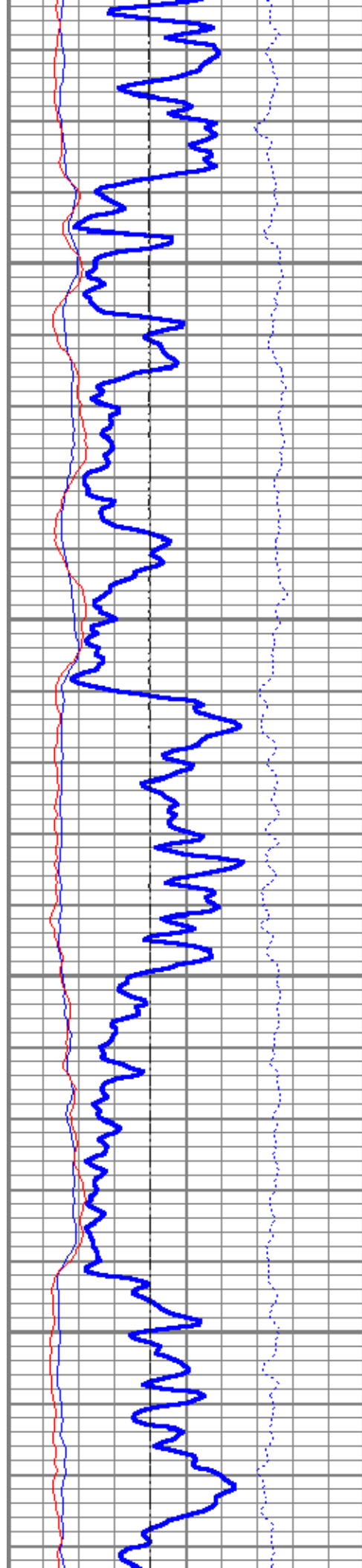




7800

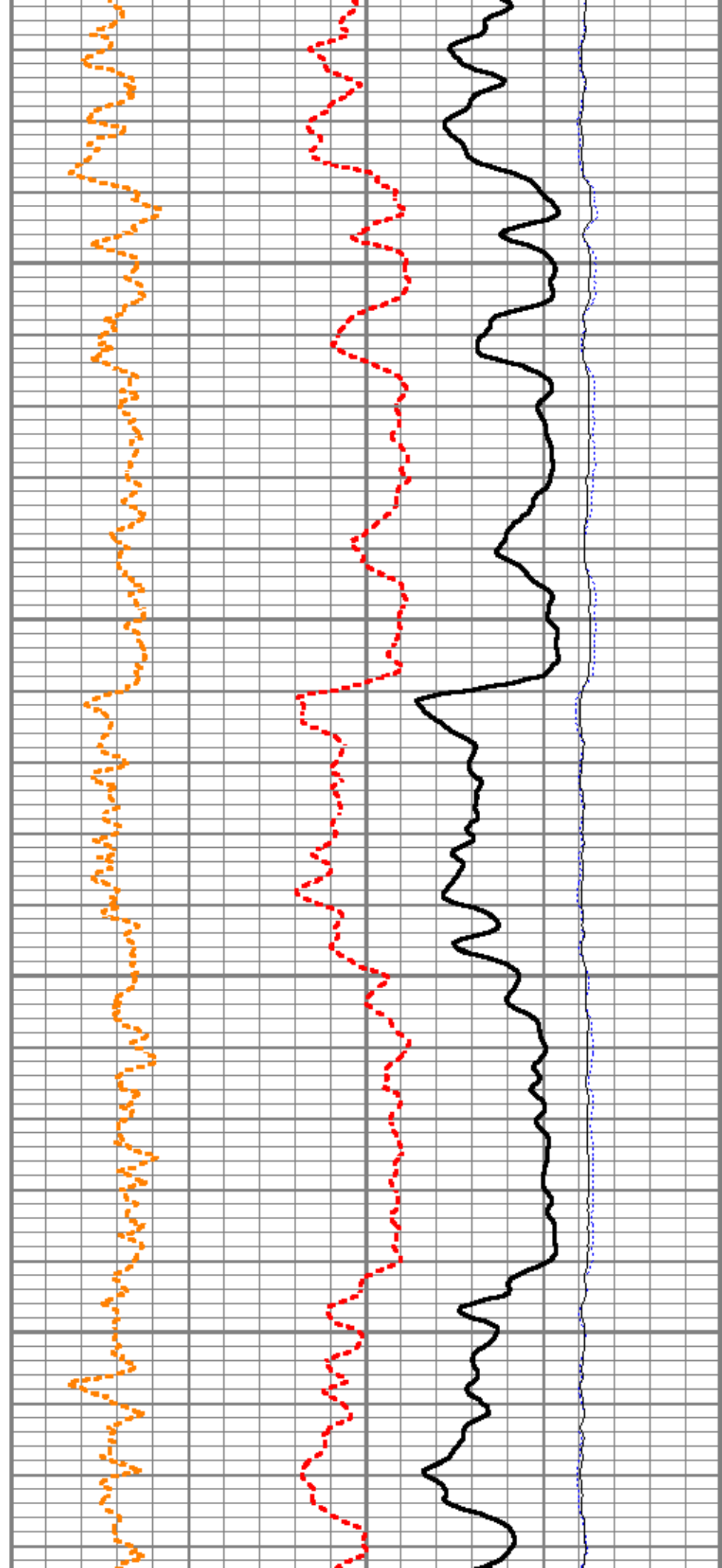
7900

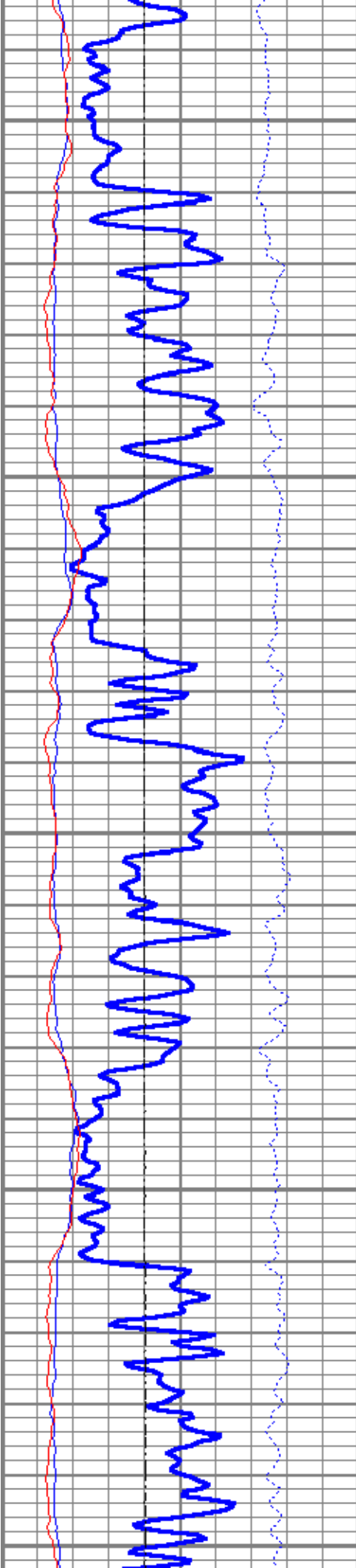




8000

8100

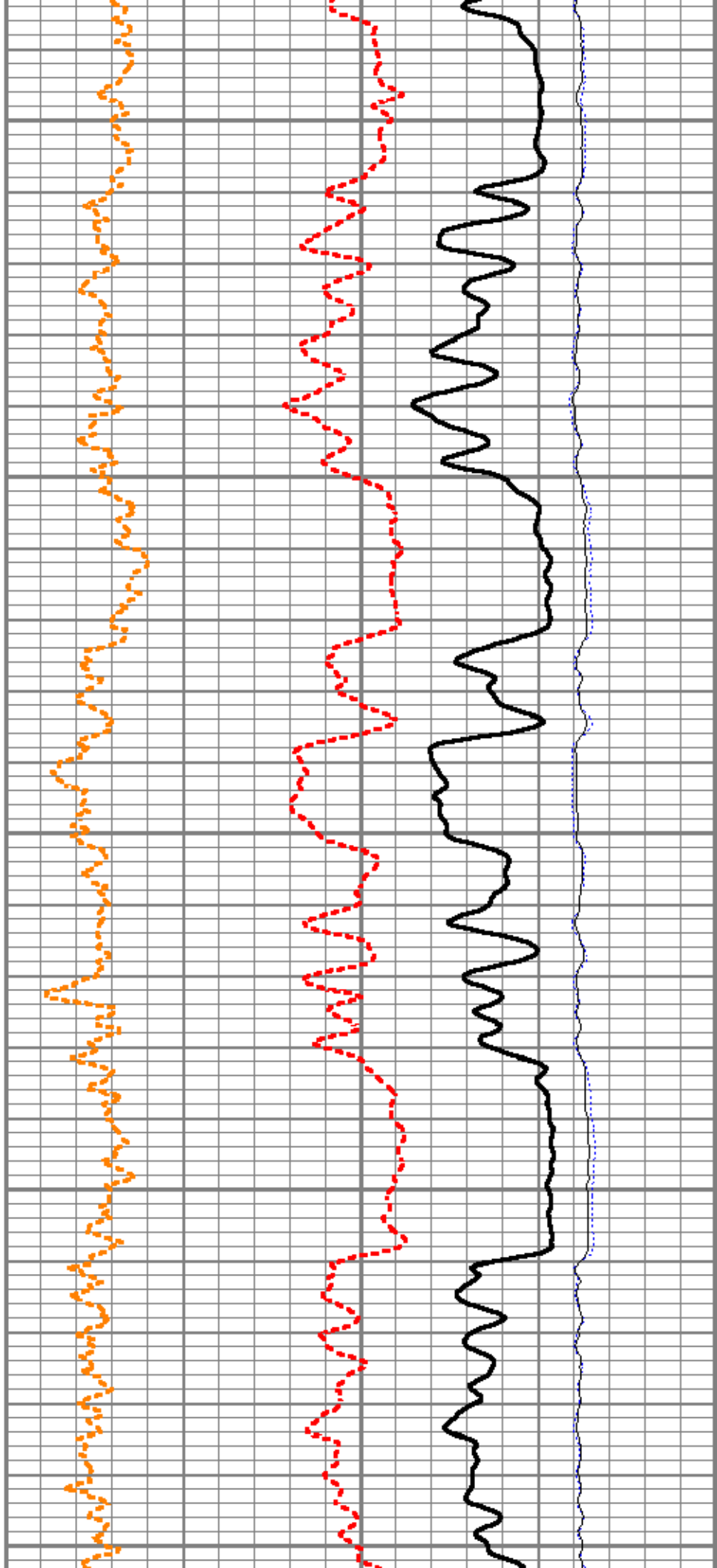


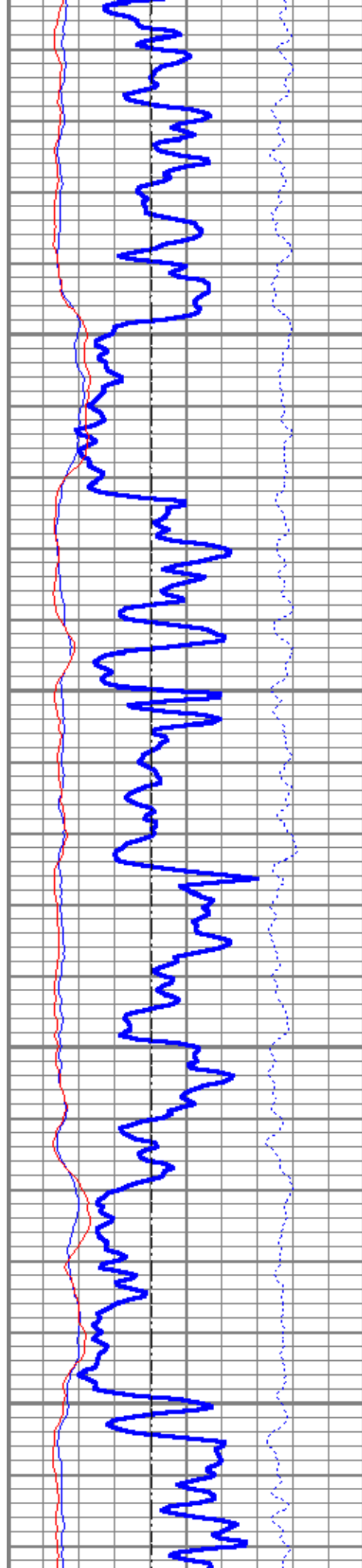


8200

8300

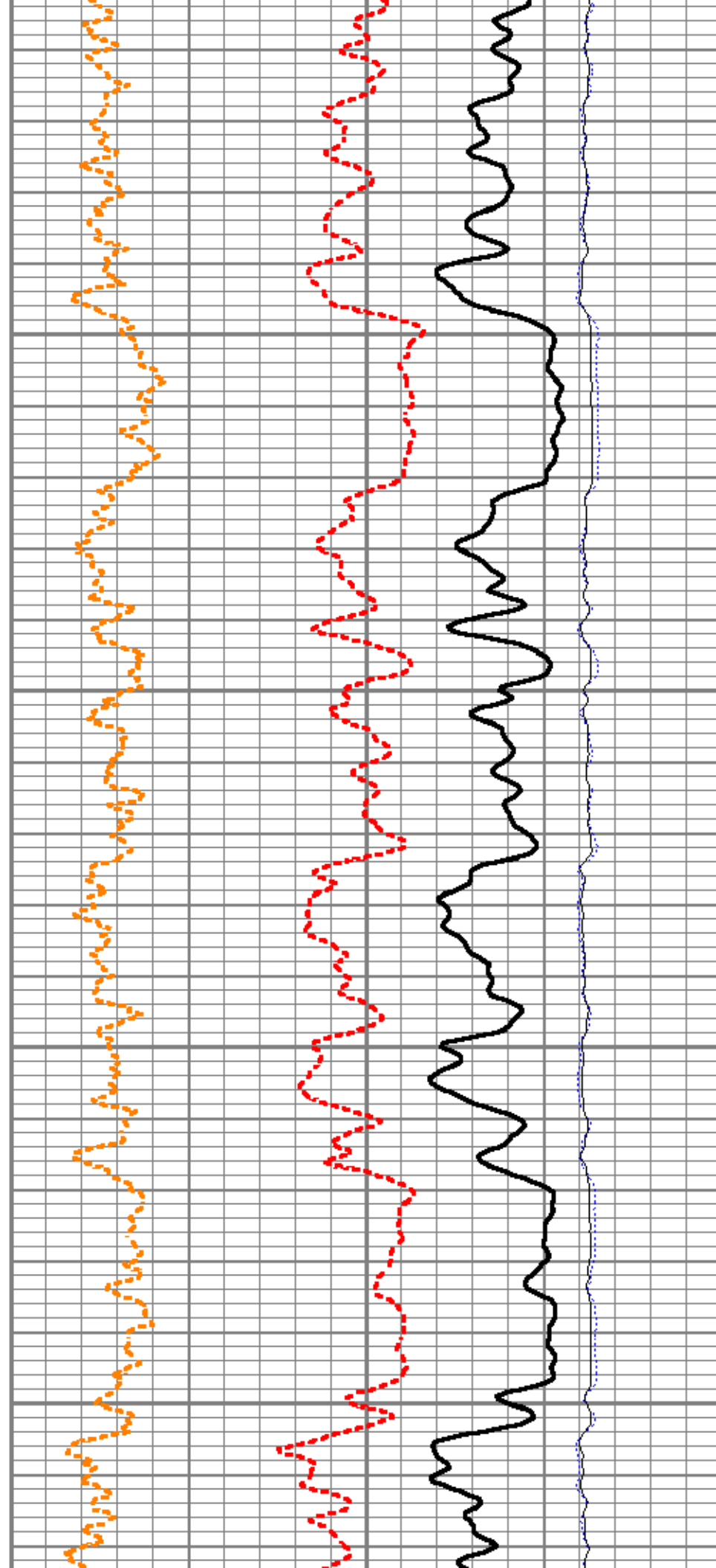
8400

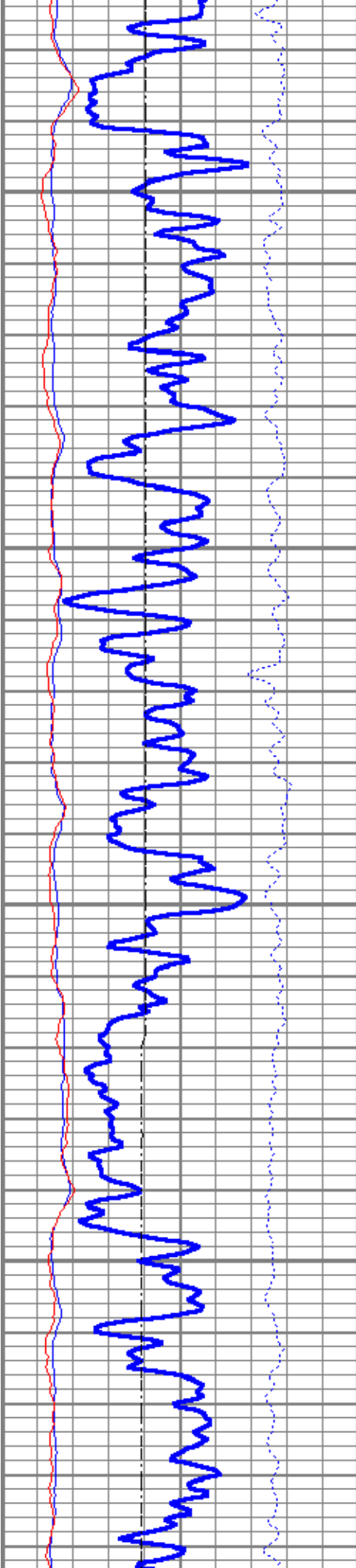




8500

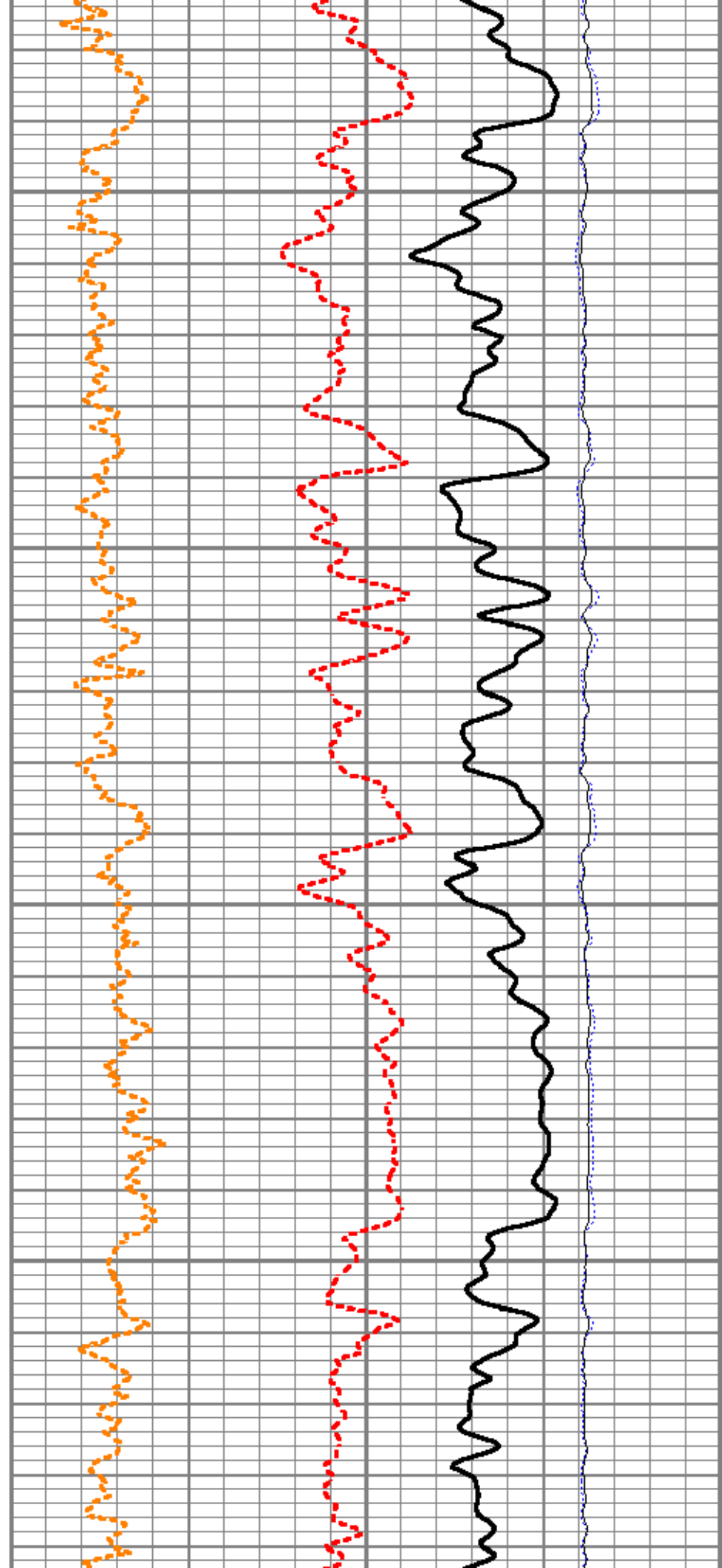
8600

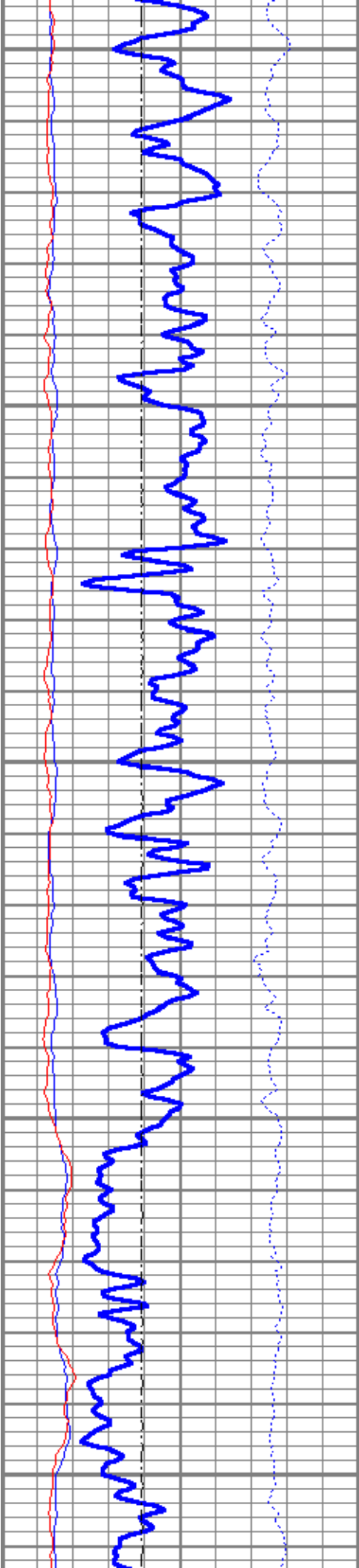




8700

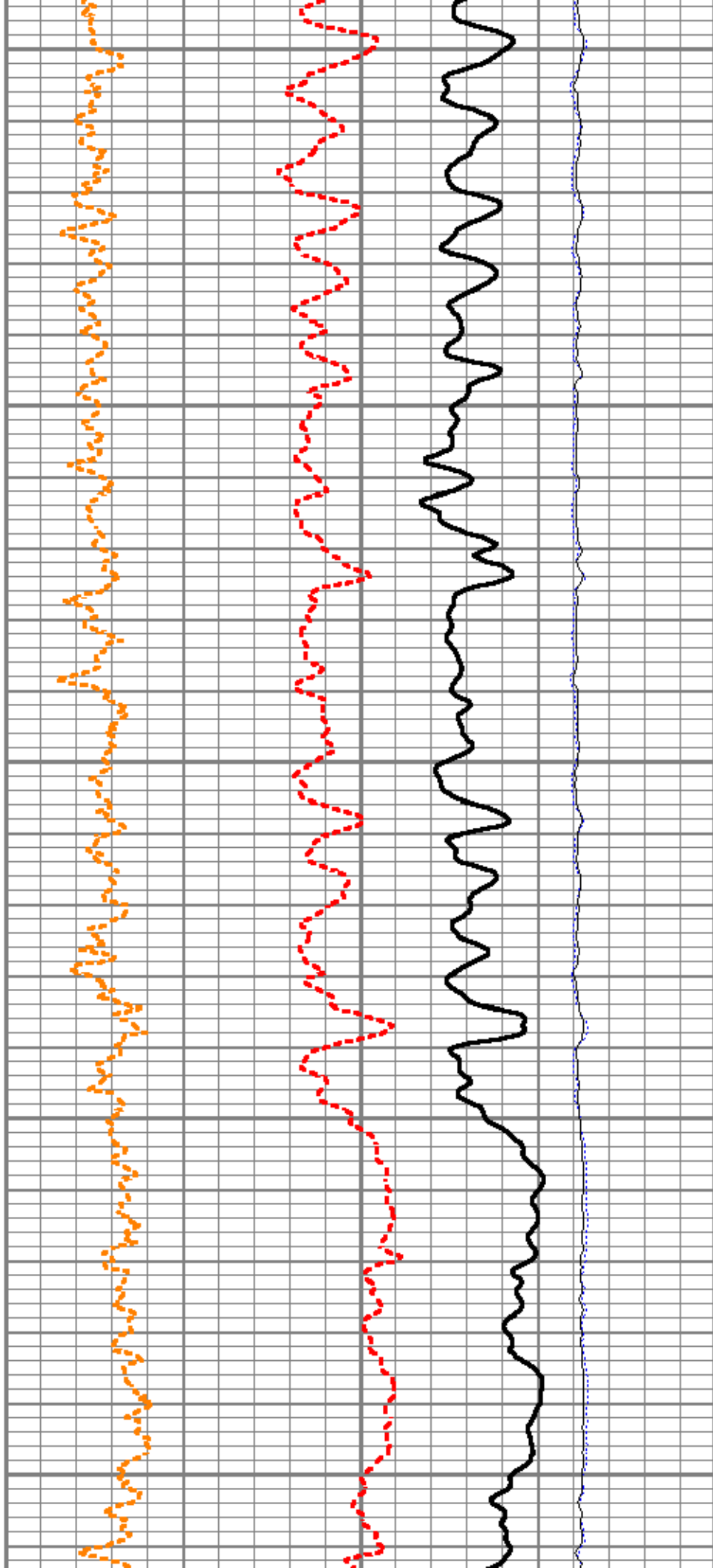
8800

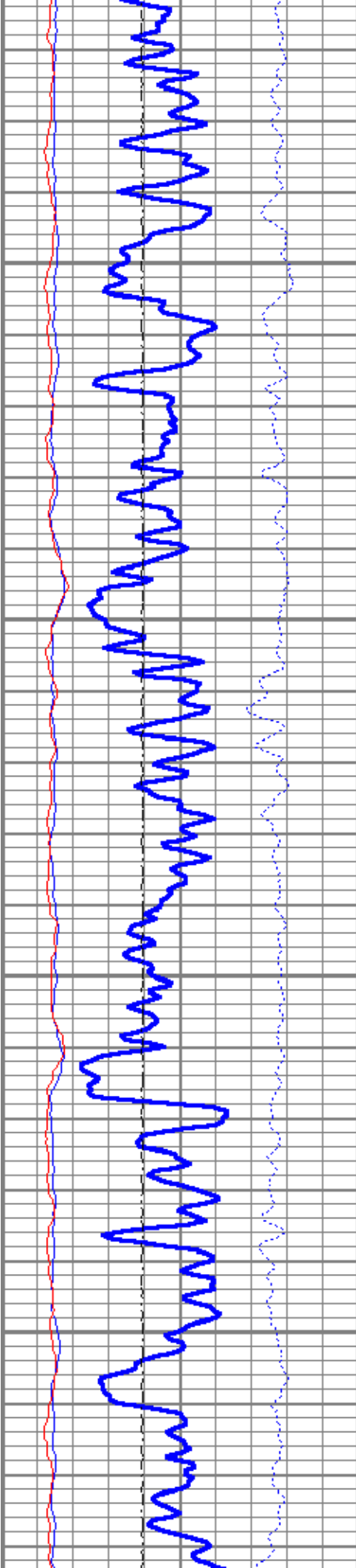




8900

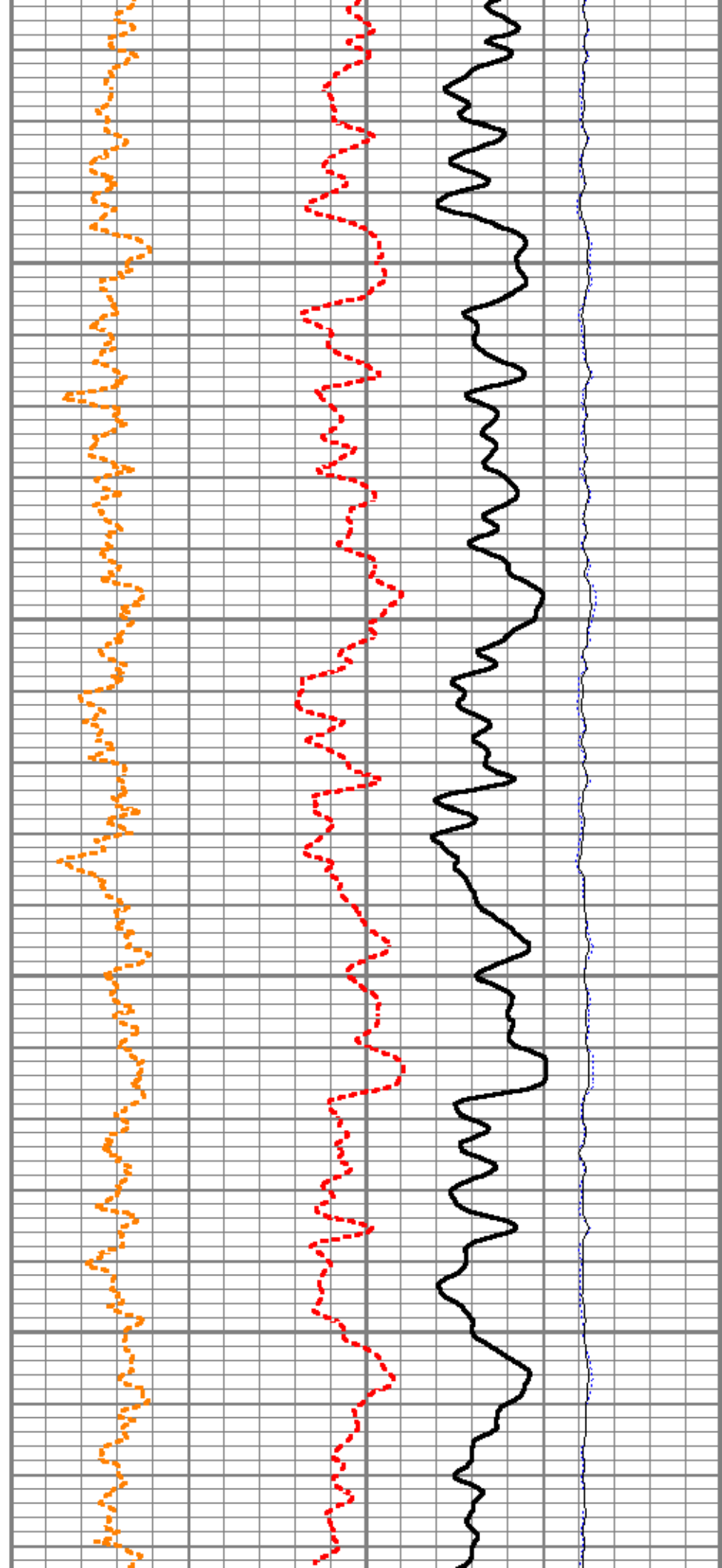
9000

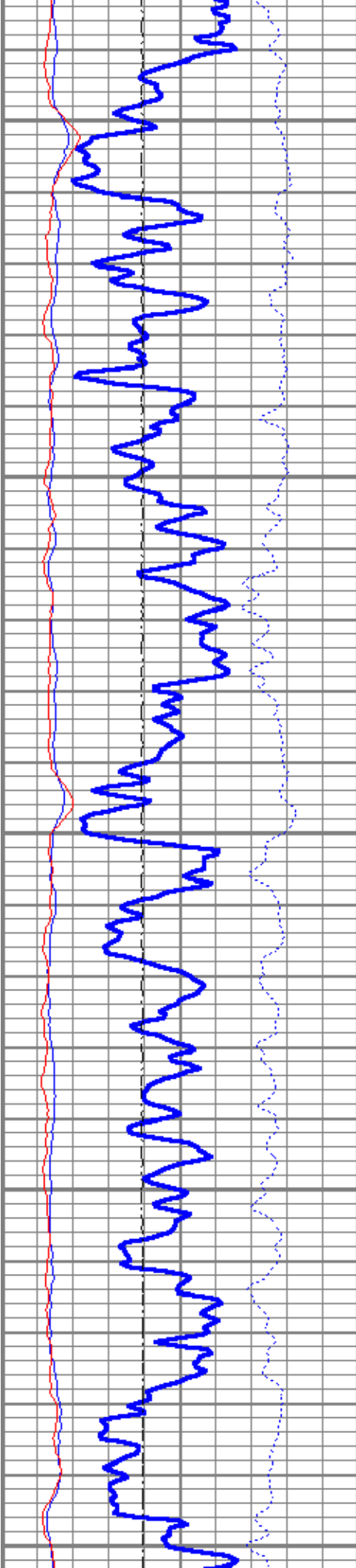




9100

9200

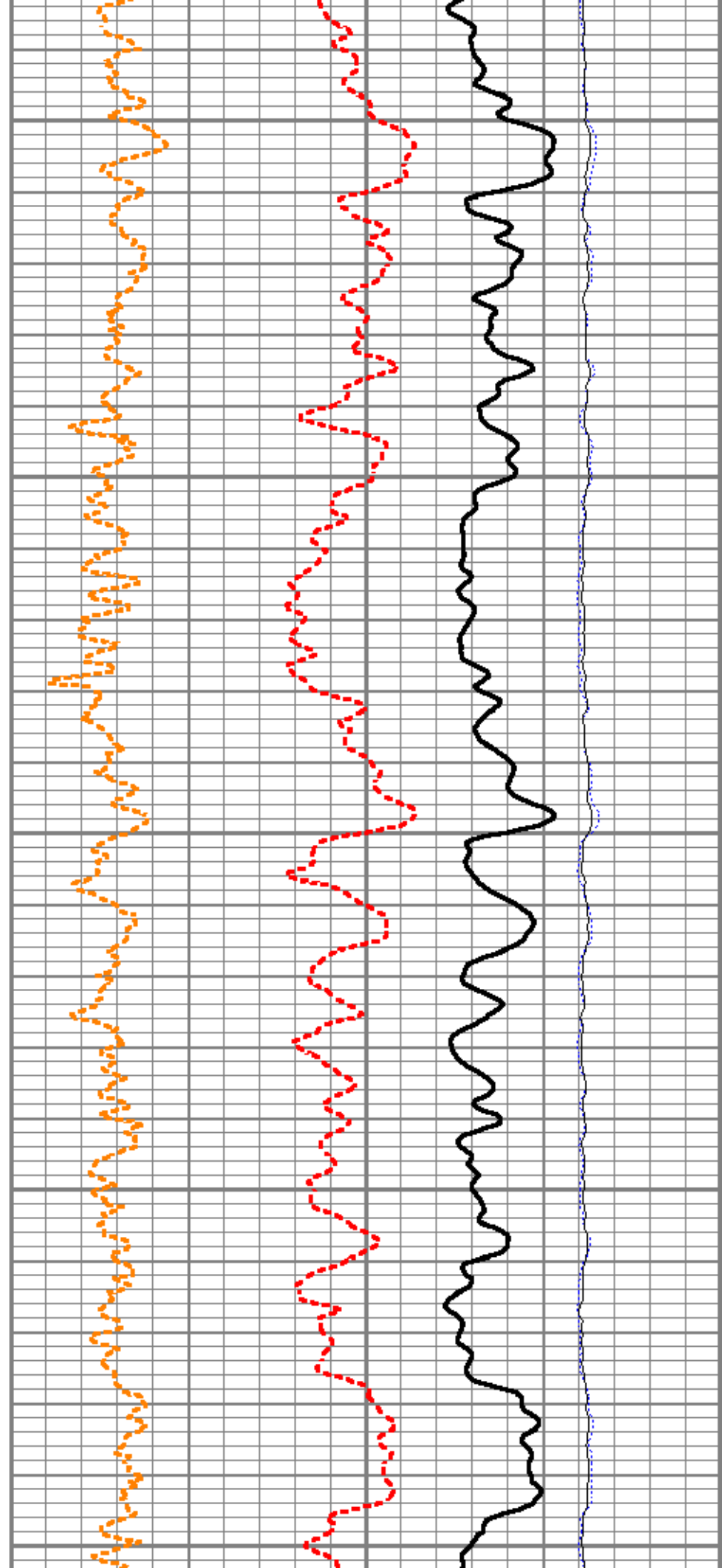


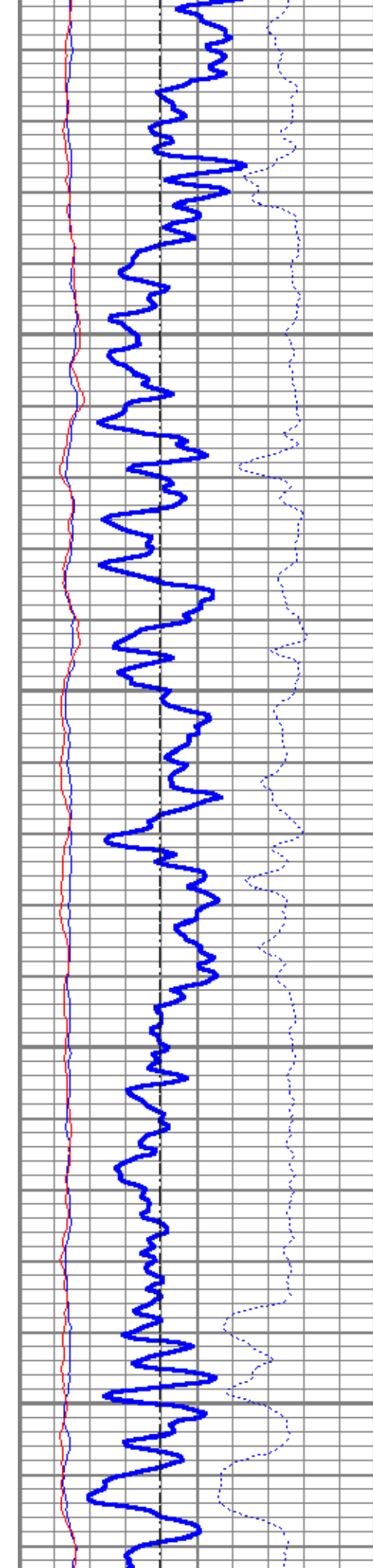


9300

9400

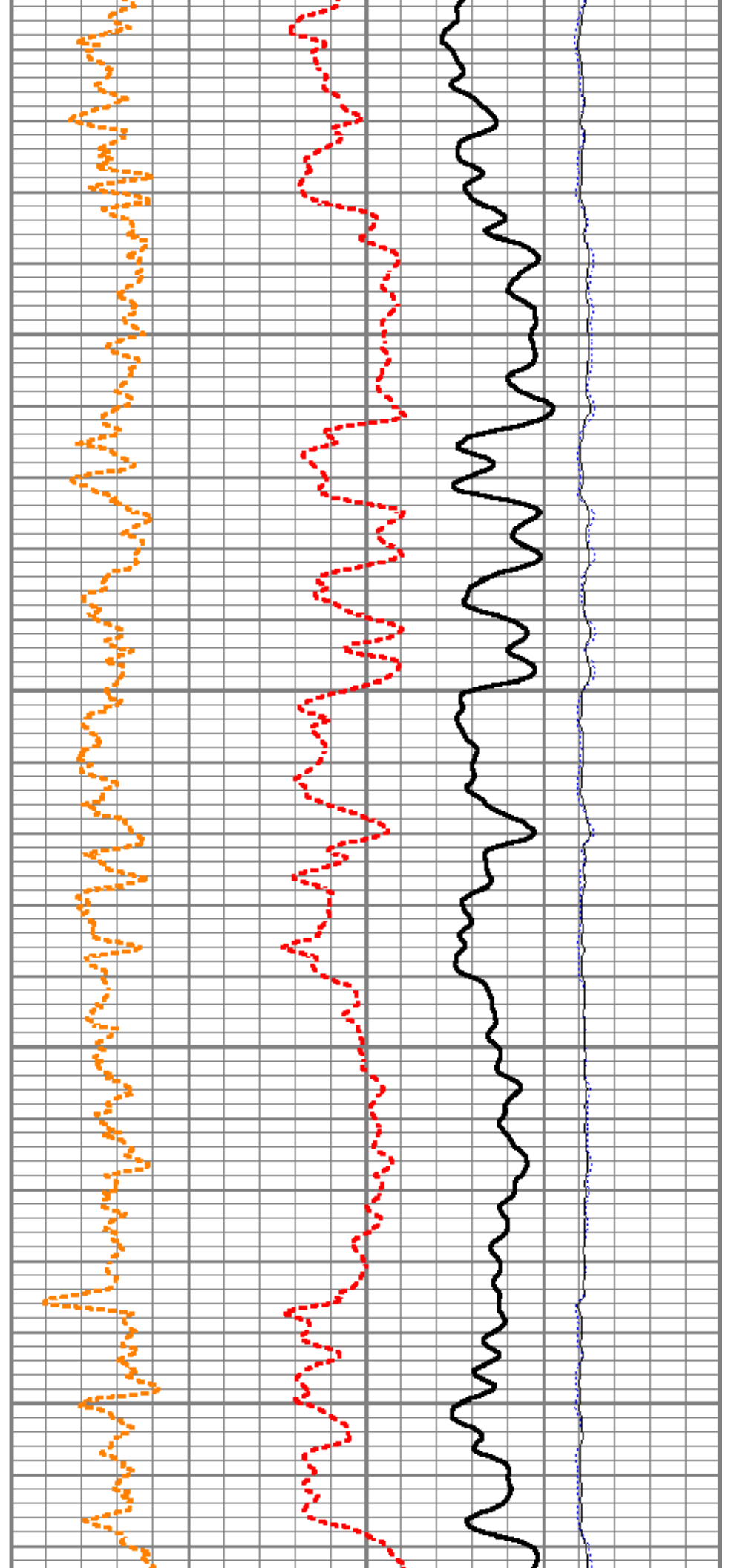
9500

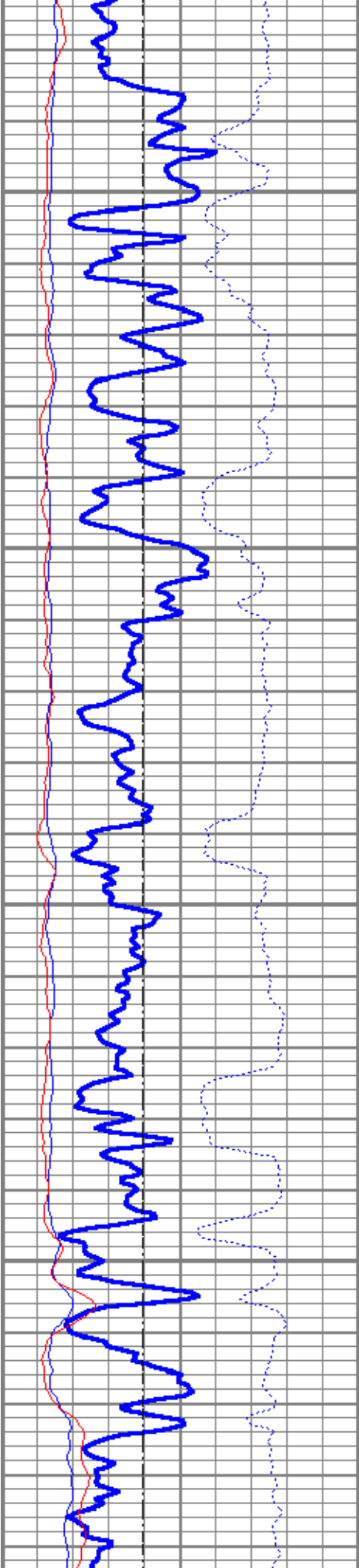




9600

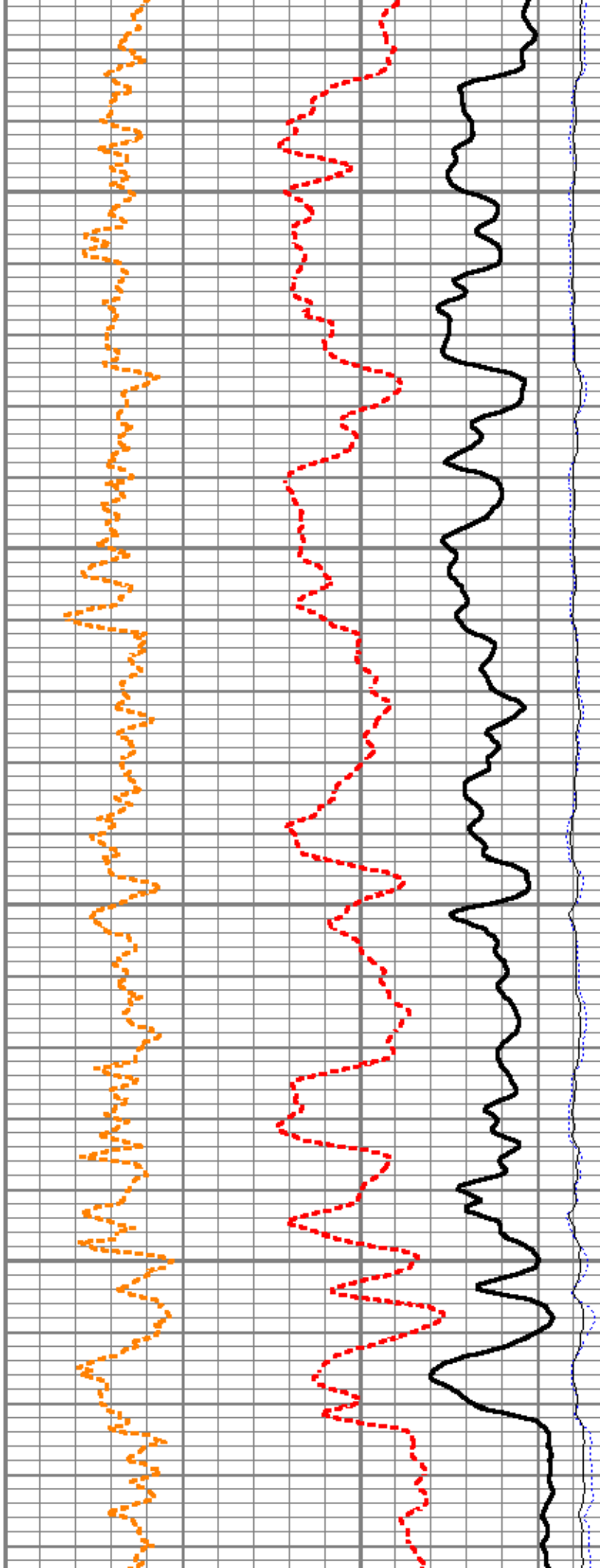
9700

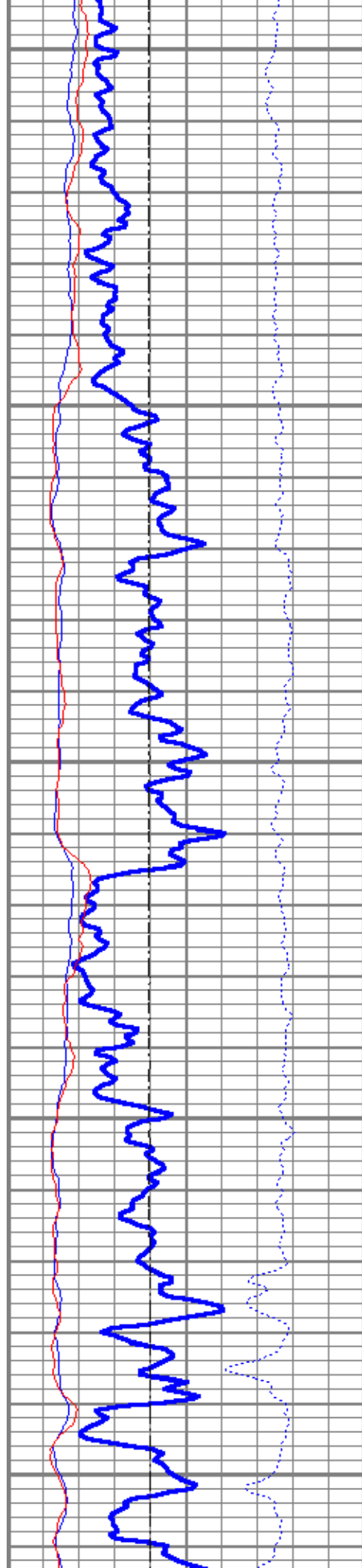




9800

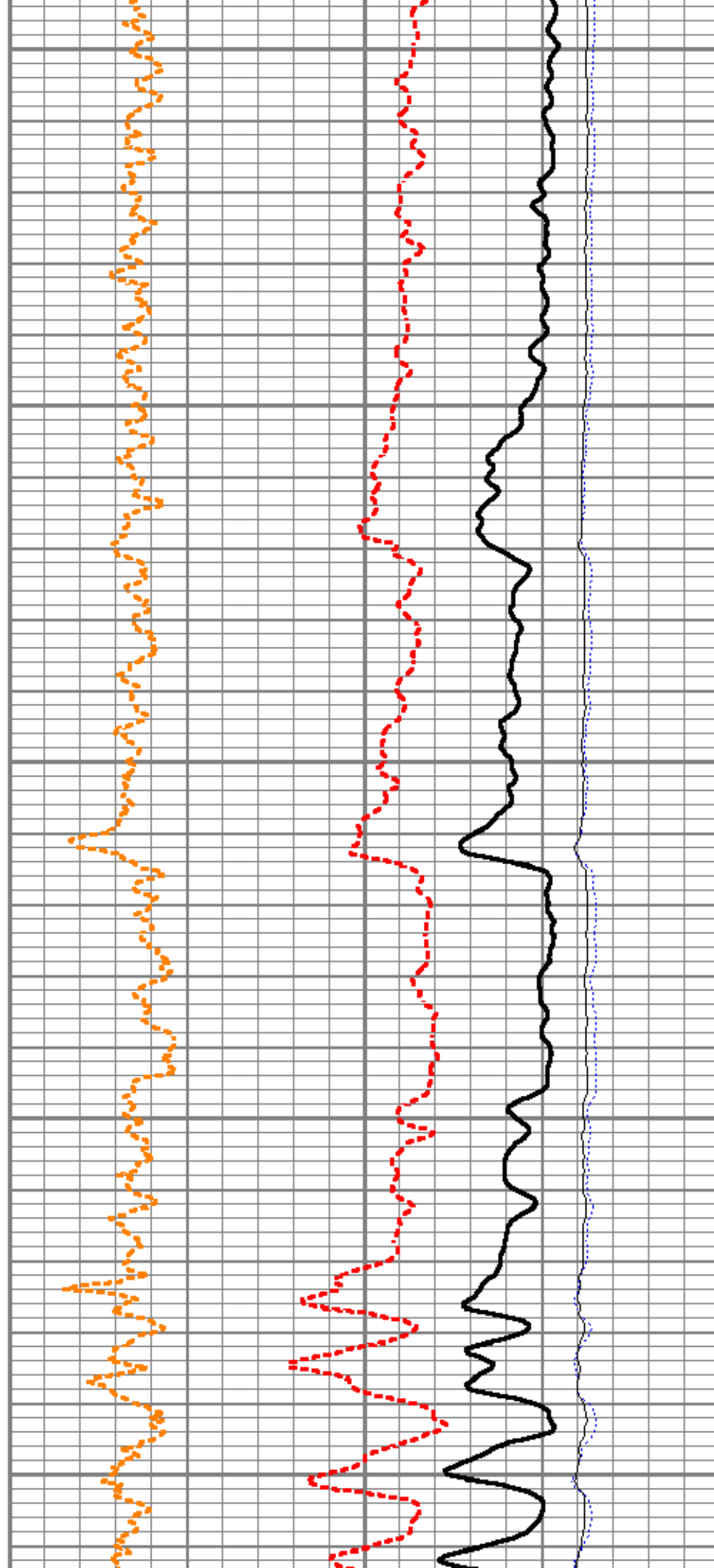
9900

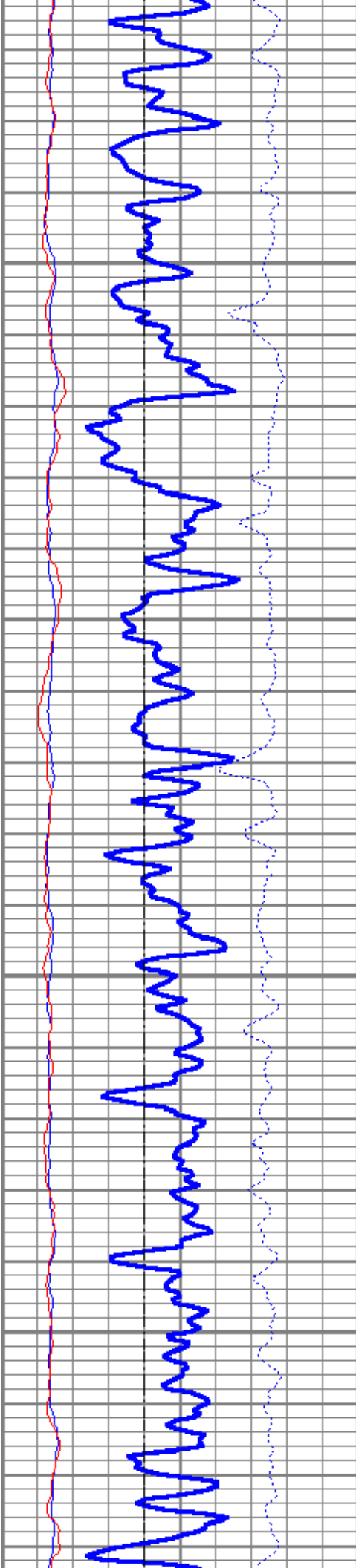




10000

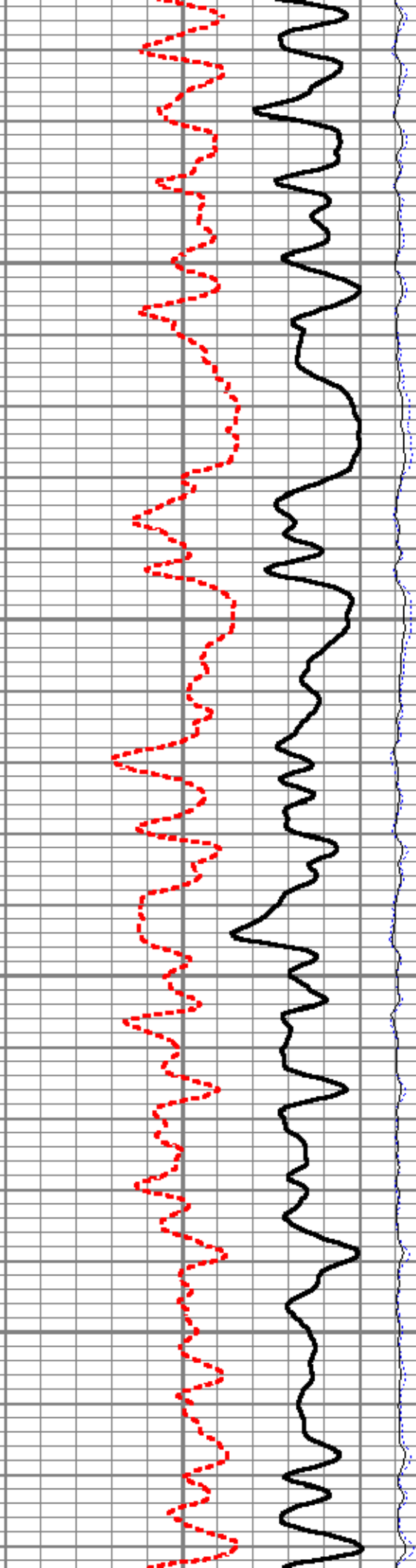
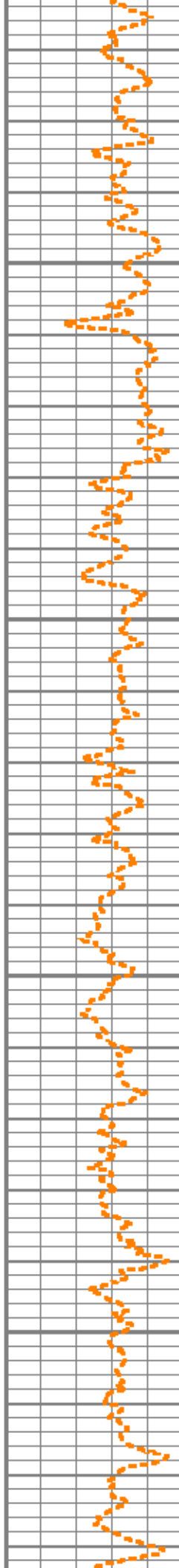
10100

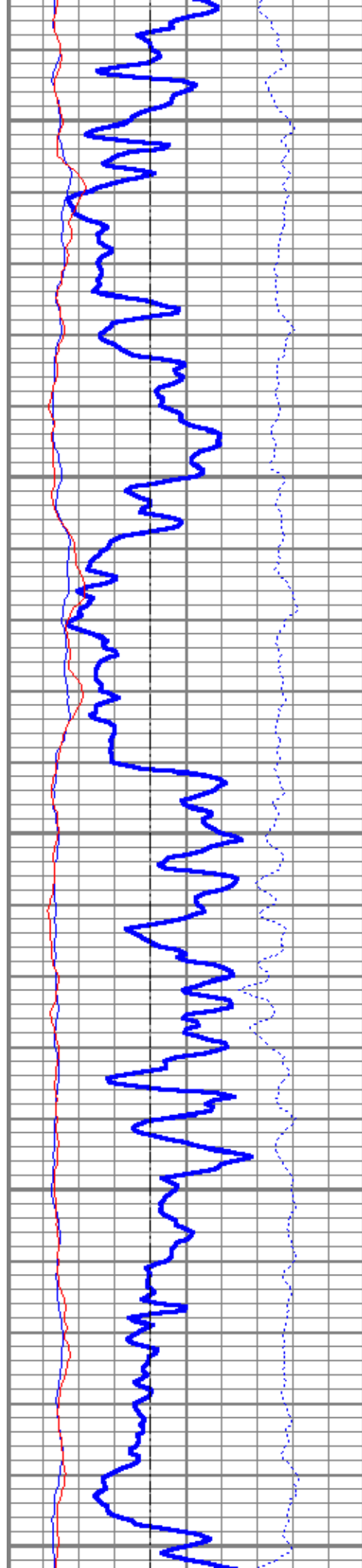




10200

10300

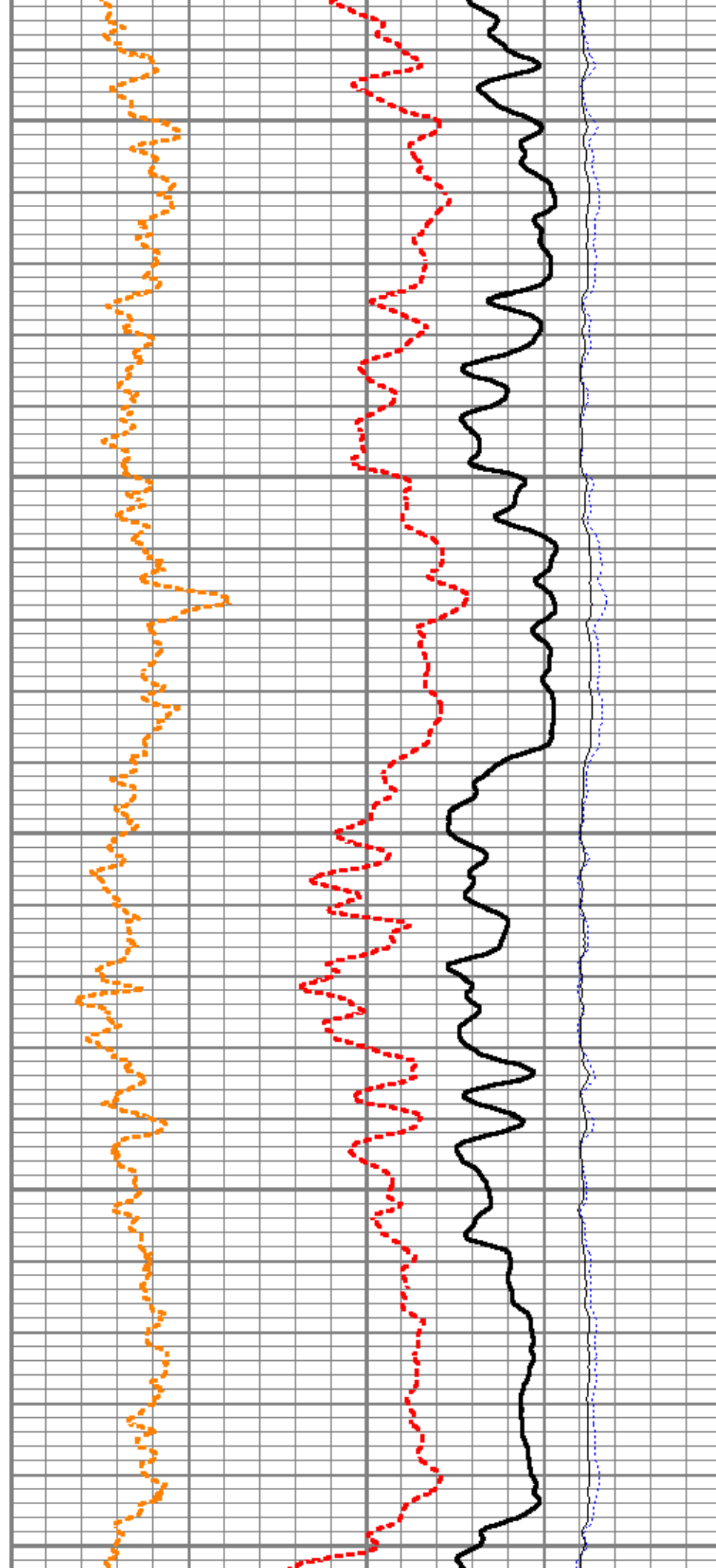


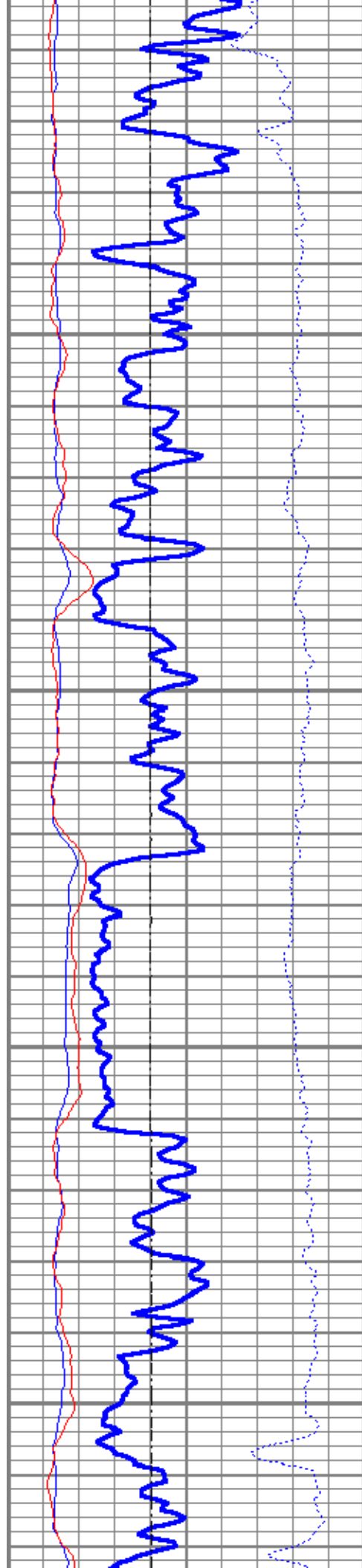


10400

10500

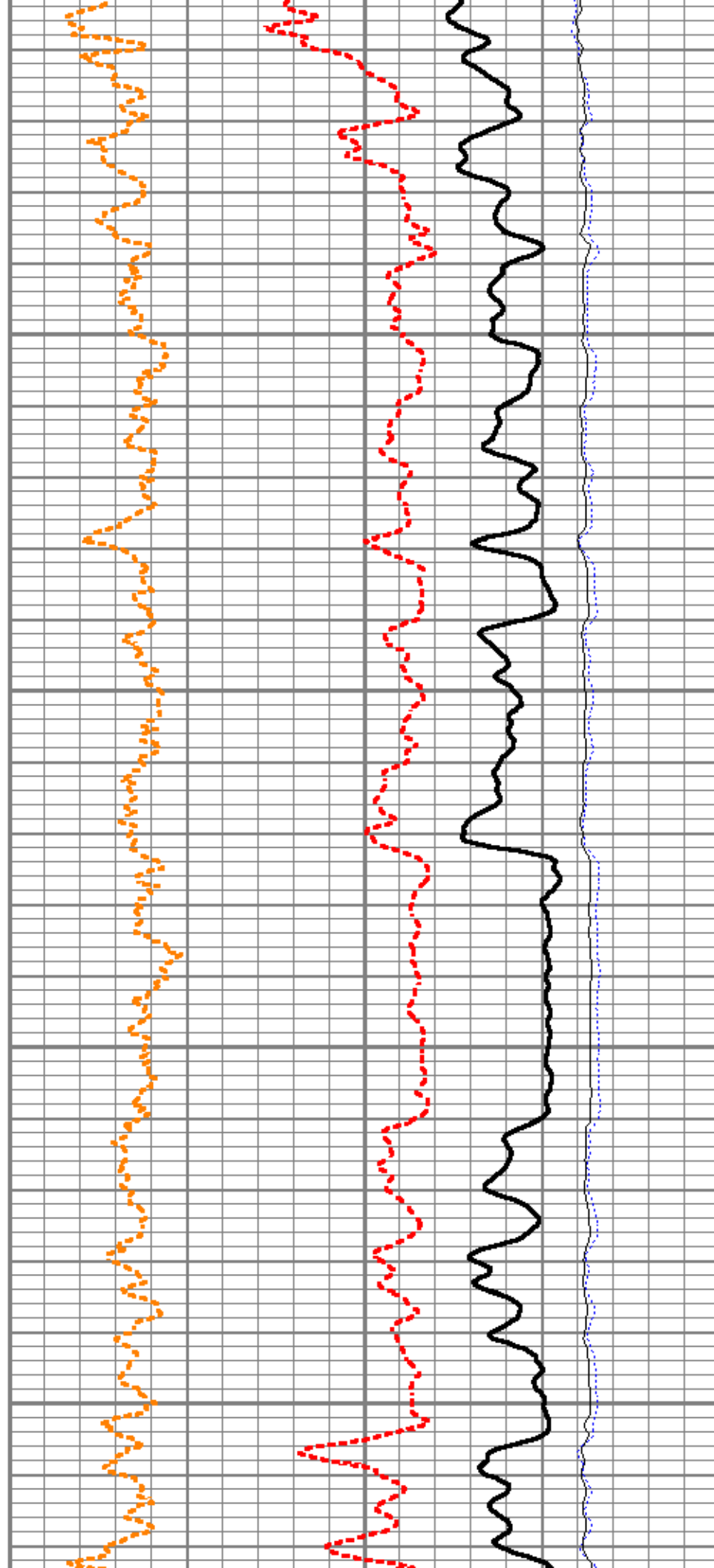
10600

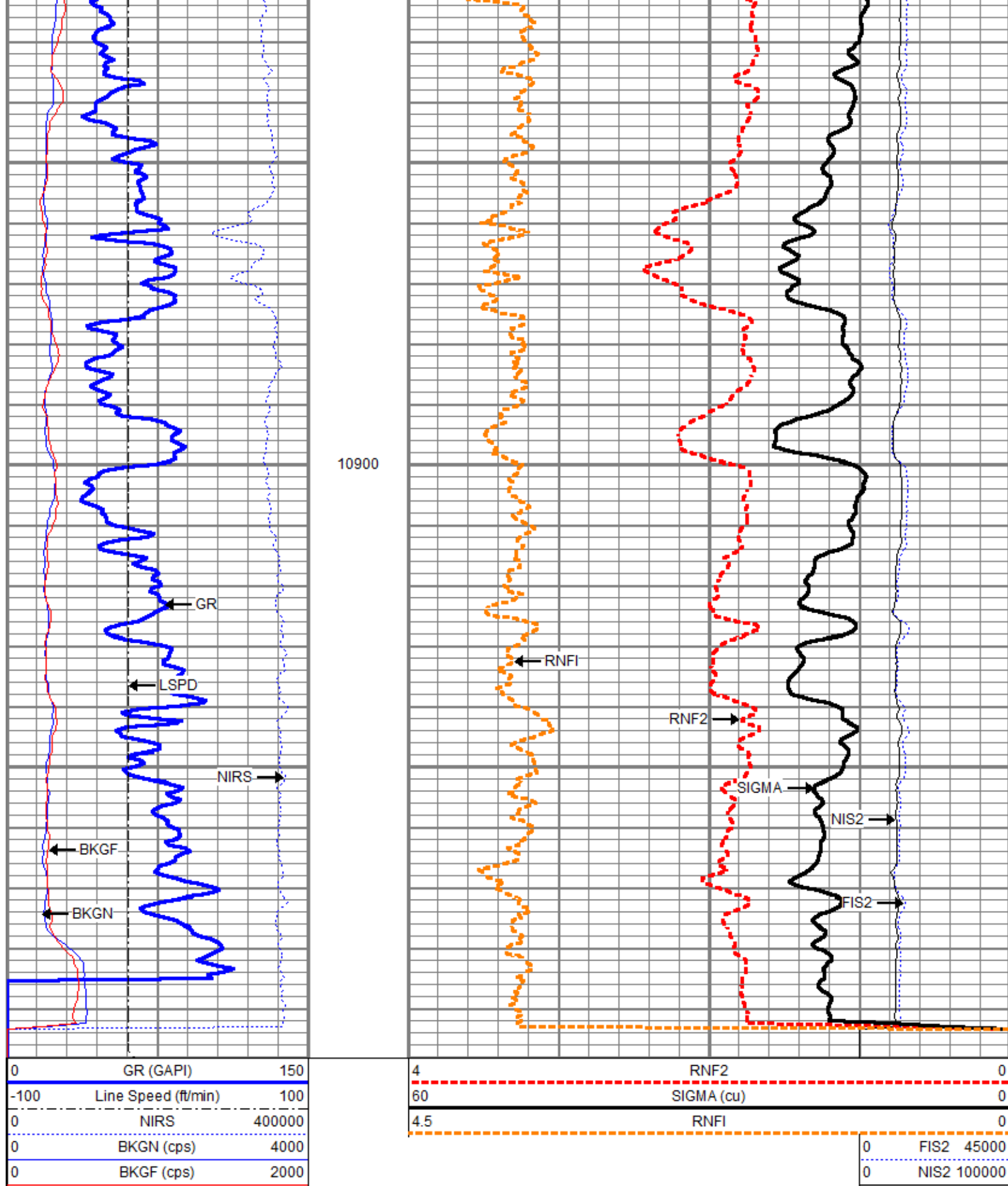




10700

10800

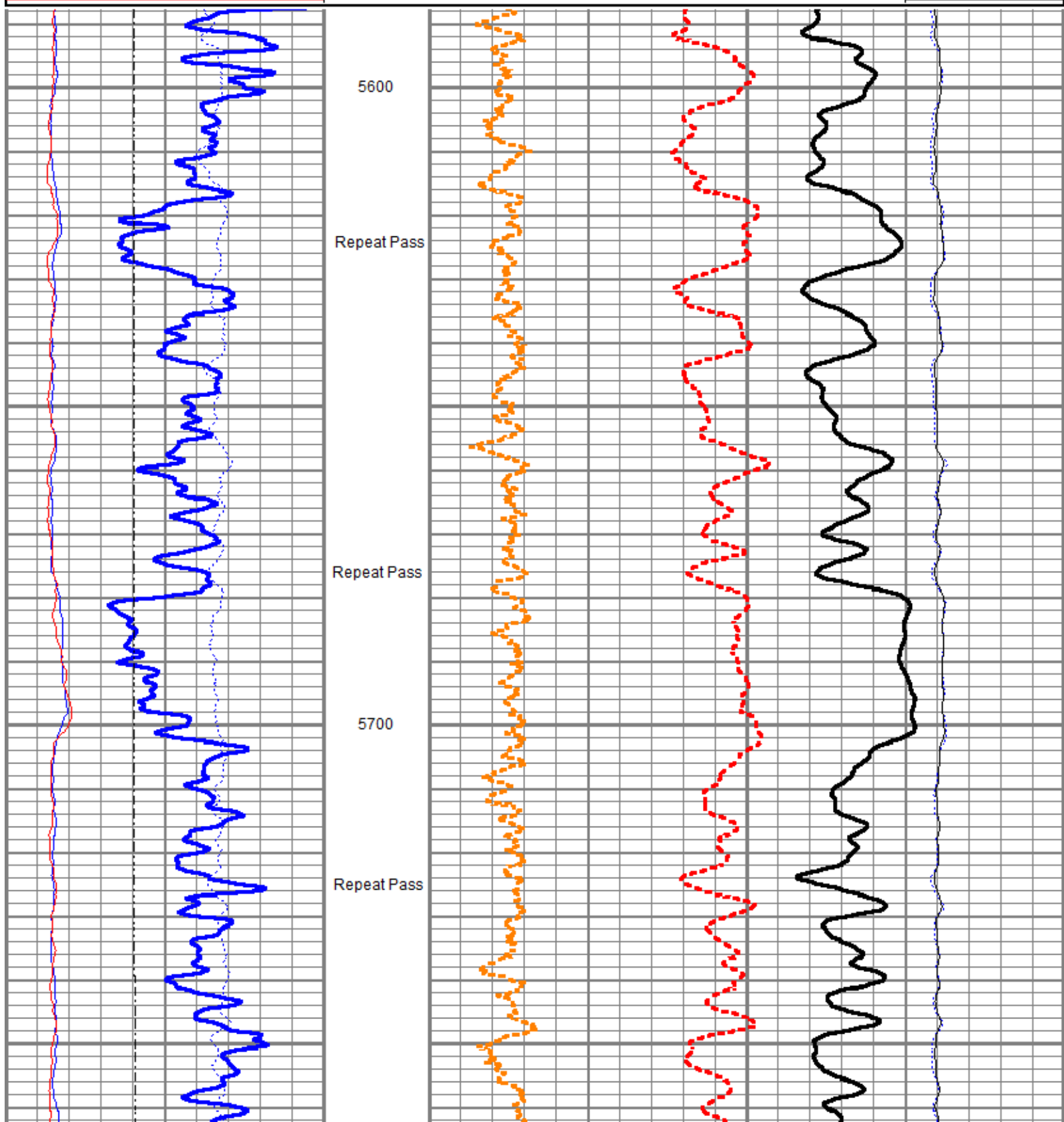


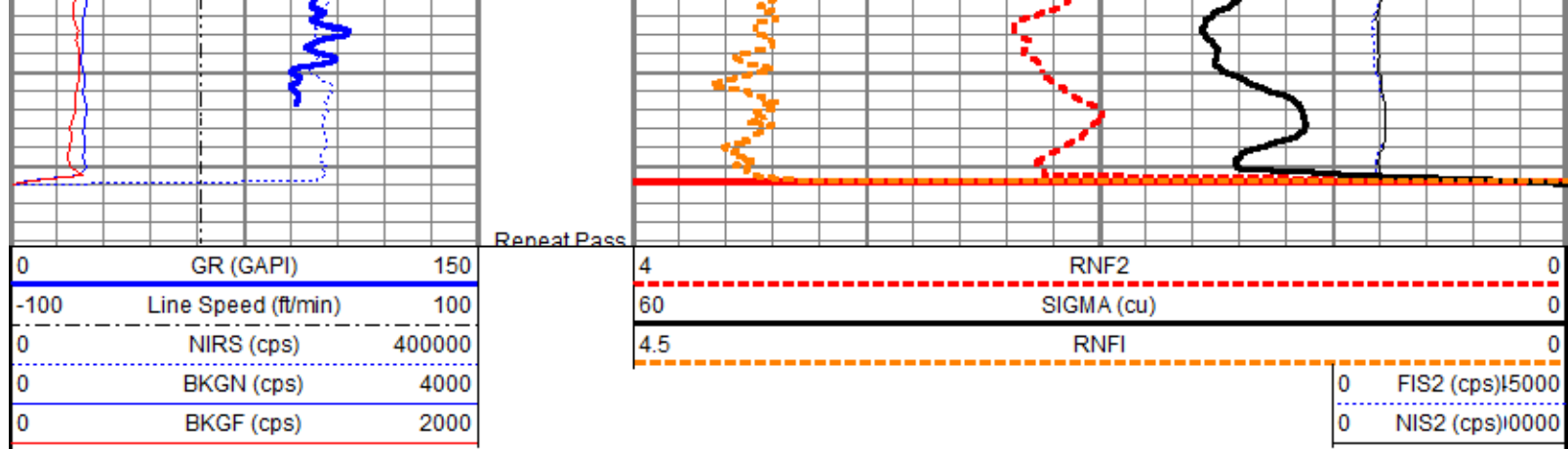


Database File	f:\data\ursa\boies ranch c-240 fed 21c-25-2-98\pn\ursa_boies ranch 21c-25-2-98_pn_02-23-19.db
Dataset Pathname	Repeat.2
Presentation Format	ros_pdn_hunter
Dataset Creation	Sun Feb 24 07:47:08 2019
Charted by	Depth in Feet scaled 1:240

0	GR (GAPI)	150
-100	Line Speed (ft/min)	100
0	NIRS (cps)	400000
0	BKGN (cps)	4000
0	BKGF (cps)	2000

4	RNF2	0
60	SIGMA (cu)	0
4.5	RNFI	0
0	FIS2 (cps)	15000
0	NIS2 (cps)	10000





Sensor	Offset (ft)	Schematic	Description	Length (ft)	O.D. (in)	Weight (lb)
TCUTEMP TCUVOLT GCL_CCL	14.69		Titan CHD-16875 GO Titan 1-11/16" Assembled Electric Cable Head w/ 1" Fishing Neck	1.03	1.69	5.40
	14.69		HWS_TCU-002 (001704) HWS Telemetry Control Unit (TCU002)	2.30	1.69	10.87
	13.97		HWS_GCL-001 (001681) HWS Gamma Ray Collar Locator (1.6875")	2.69	1.69	13.40
	12.50					
GCL_GR	12.50					
GCL_GR	12.50					
Long	6.25		HWS_RAS-RAS002 (003041) Hunter Well Science Pulsed Neutron Tool	11.75	1.69	55.82
Far	6.25					
Near	6.25					
Anci	6.25					

				HWS_TBN-001 (001725) HWS Terminator Bull Nose (1.6875")	0.25	1.69	0.99
		Dataset: ursa_boies ranch 21c-25-2-98_pn_02-23-19.db: field/well/run1/Main.2 Total length: 18.02 ft Total weight: 86.48 lb O.D.: 1.69 in					