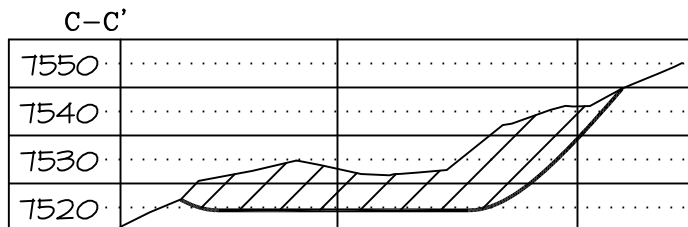
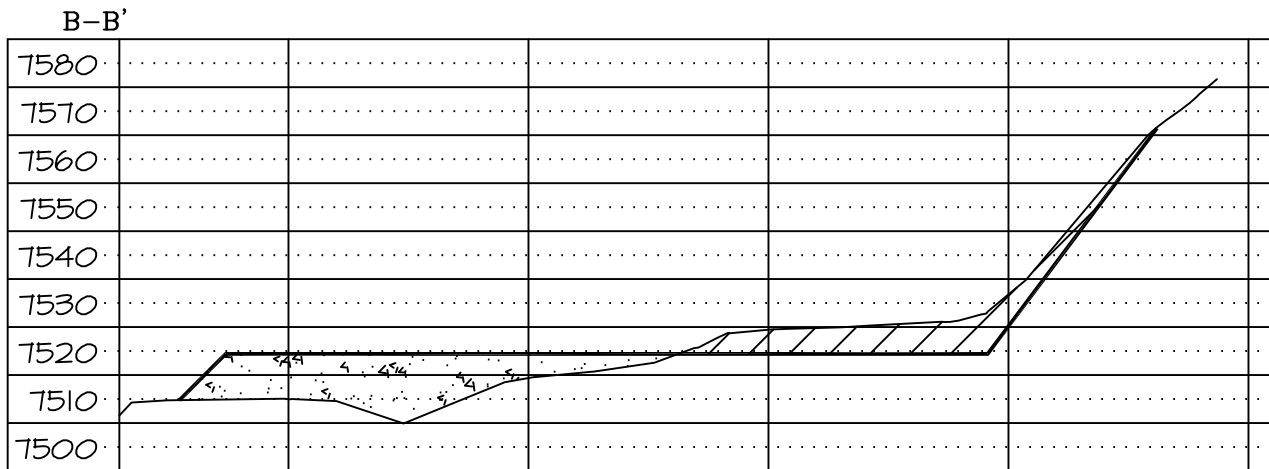
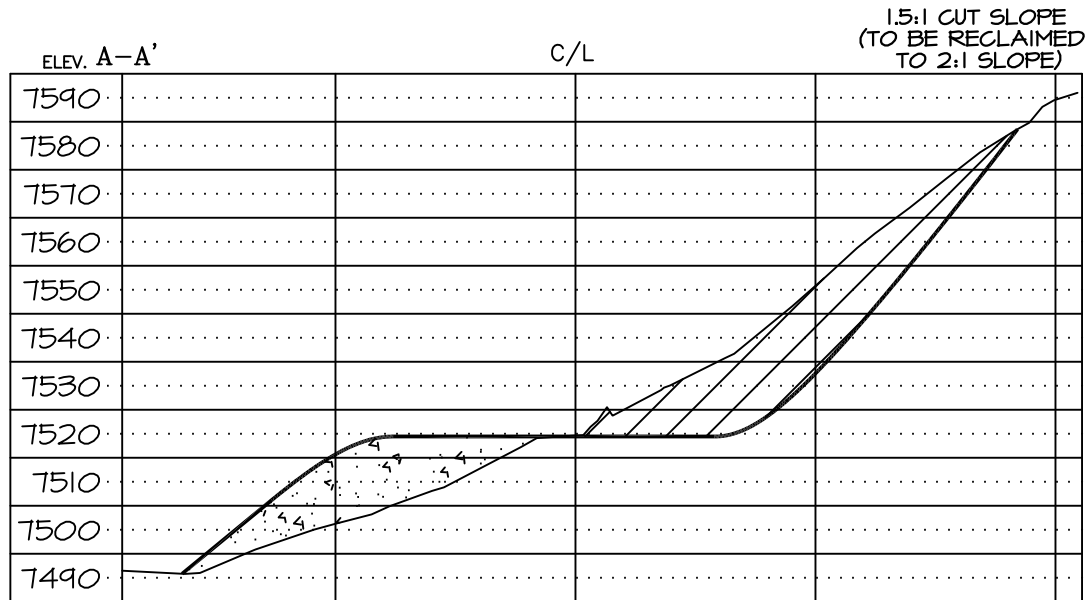


CATAMOUNT ENERGY PARTNERS: FEDERAL #26-1
1204' FSL, 1253' FWL, SECTION 26, T-34-N, R-6-W, S.U.L., N.M.P.M.,
ARCHULETA COUNTY, CO. GROUND LEVEL ELEVATION: 7519.4'

FAD CROSS SECTION DETAIL



VERTICAL SCALE: 1" = 40' / HORIZONTAL SCALE: 1" = 80'

FIGURE 2