
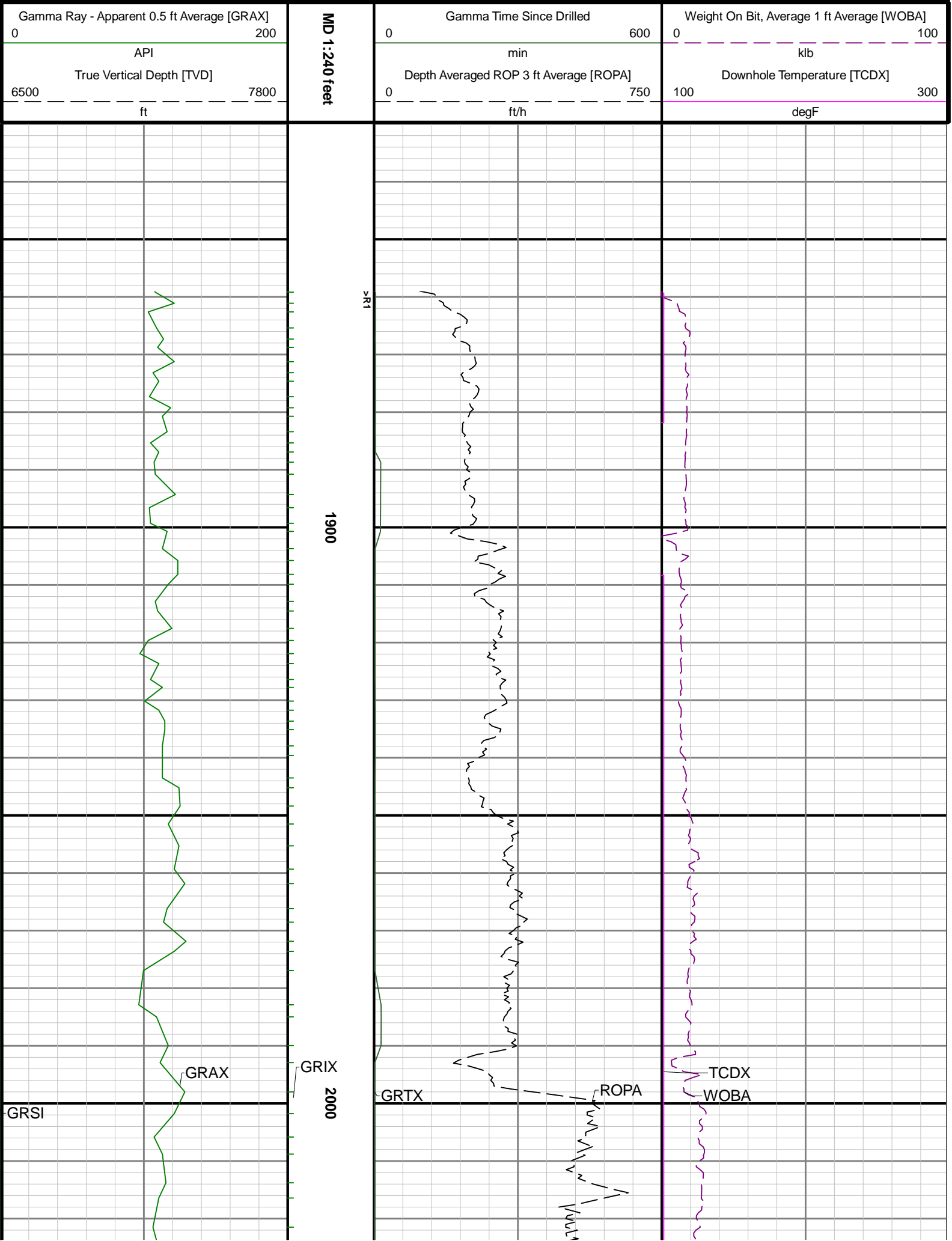
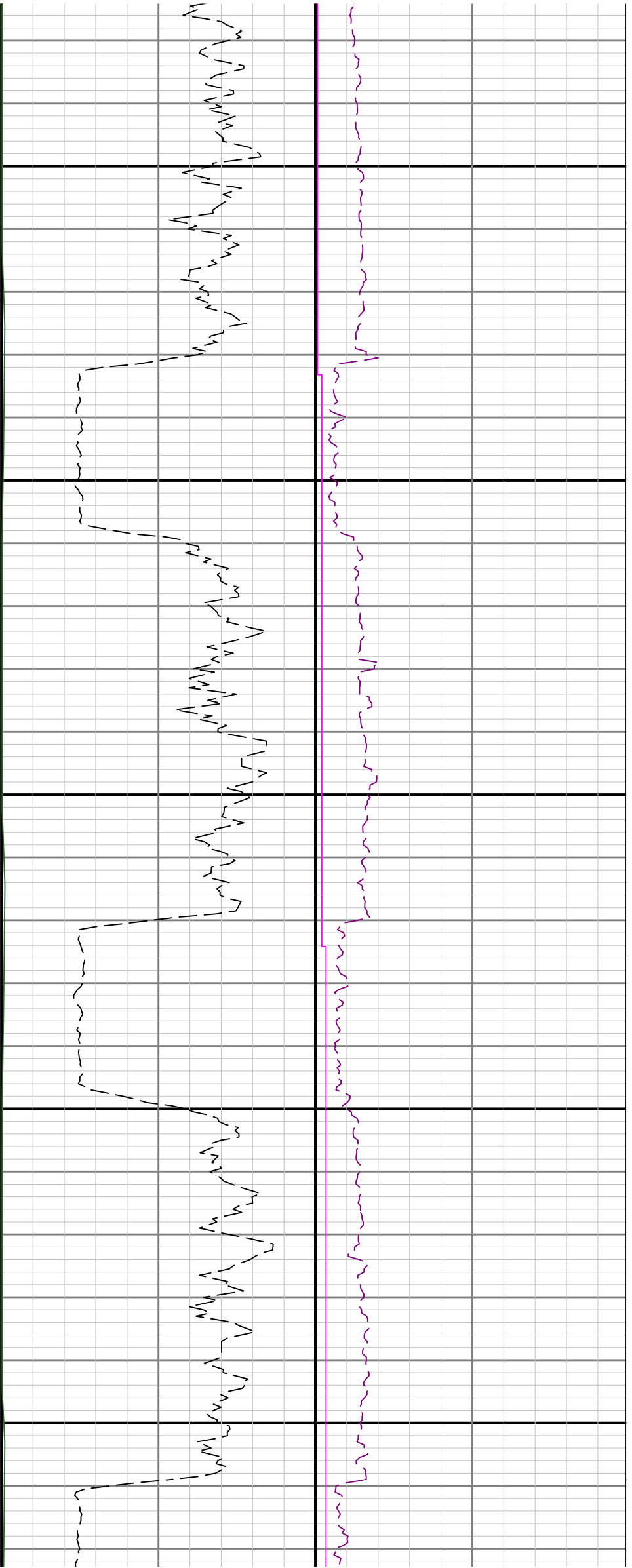


LWD REALTIME LOG - RUN 1											
<div><div><div>BAKER HUGHES</div><div>a GE company</div></div><div></div></div>				<div>Drilling Dynamics</div> <div>Gamma Ray</div>							
Scale: 1:240 MD				Company: Anadarko				Well: Castle Pines 19-11 HZ			
Depth Reference:				Field: Weld County				Weld County			
Driller's Depth				County: Weld				Country: United States			
State: Colorado											
Status: Field Print				Surface Location: Latitude: 040° 07' 03.641" N Longitude: 104° 48' 50.868" W				Other Services: Wellbore Survey			
API No: 0512347709				SEC: 19 TWN: 2N RGE: 66W							
Job ID: 109461958				Permanent Datum (P.D.): Mean Sea Level				Elevation: 0.00 ft			
Log Measured From: Rig Floor				Above P.D.				4902.00 ft			
Elev. KB: 4902.00 ft				Elev. DF: 4876.00 ft							
Elev. GL: 4876.00 ft											
Dates				Interval Drilled				Magnetic Field Reference			
Date From: 2018-12-17				Top: (ft) 1859.00				Azi Reference North: True			
Date To: 2018-12-21				Bottom: (ft) 17400.80				Total Magnetic Field Strength: (nT)			
Spud Date: 2018-12-17								Mag to Reference North Correction: (deg)			
Borehole Record				Casing Record							
Hole Size (in)				From (ft)		To (ft)		Size (in)		Weight (lb/ft)	
N/A				N/A		N/A		N/A		N/A	

Mnemonic	Name	Description
ATC_SU	ATC_SU	Auto Trak Curve Steering Unit
ATC_MWD	ATC_MWD	Auto Trak Curve MWD
ATC_LCPM	ATC_LCPM	Auto Trak Curve LCPM

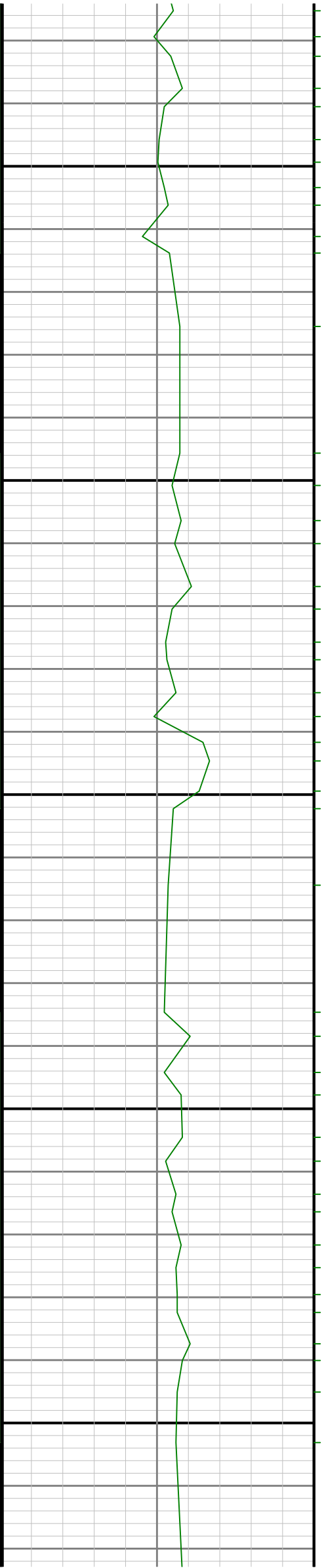
<div><div>BAKER HUGHES</div><div>a GE company</div></div> <div></div>	Company	Anadarko			
	Well	Castle Pines 19-11 HZ			
	Interval	Date From:	2018-12-17 21:16	Top:	1859.00 ft
		Date To:	2018-12-21 12:59	Bottom:	17400.80 ft
	Created	2018-12-21 13:07:37			

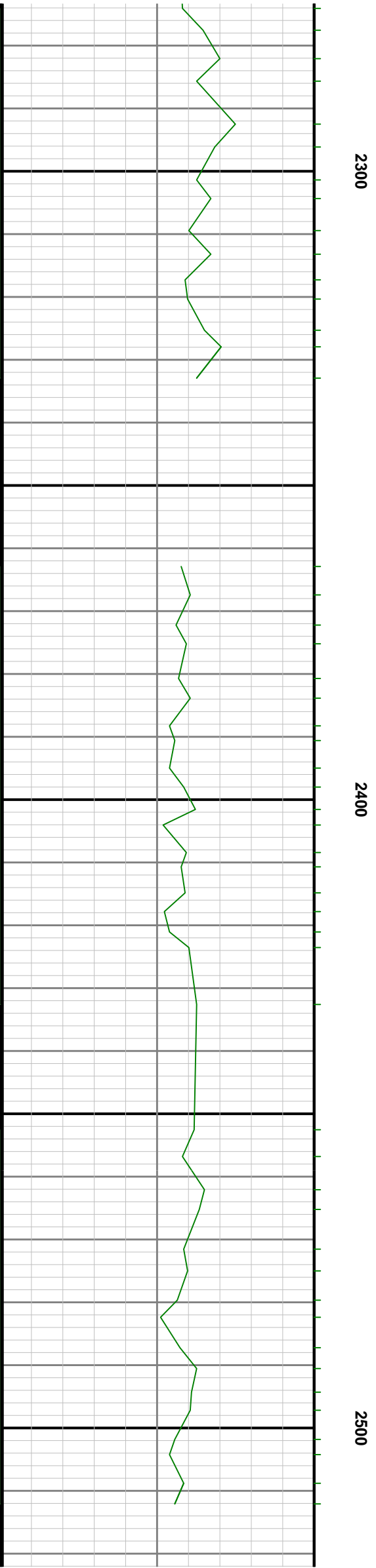


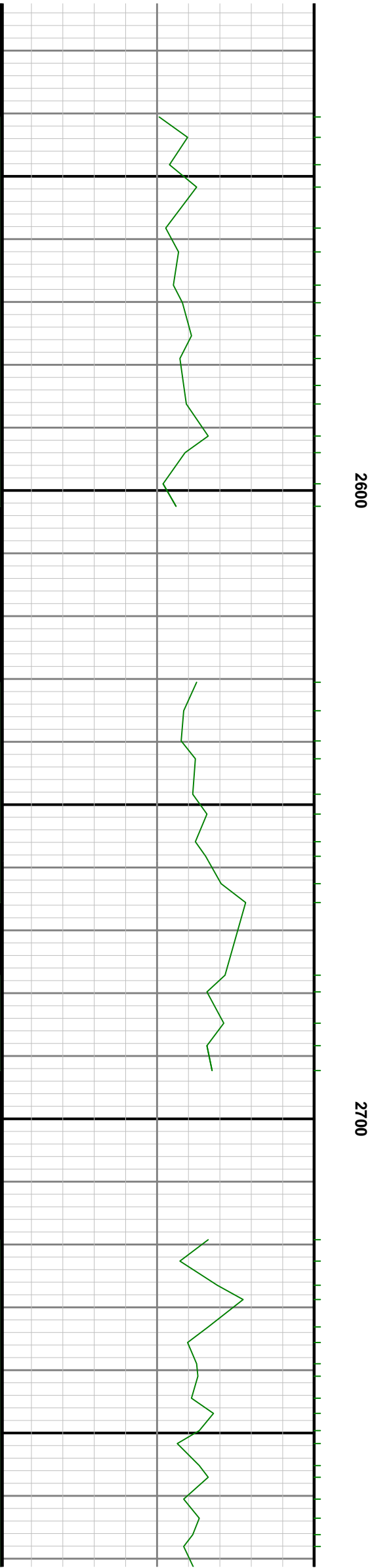
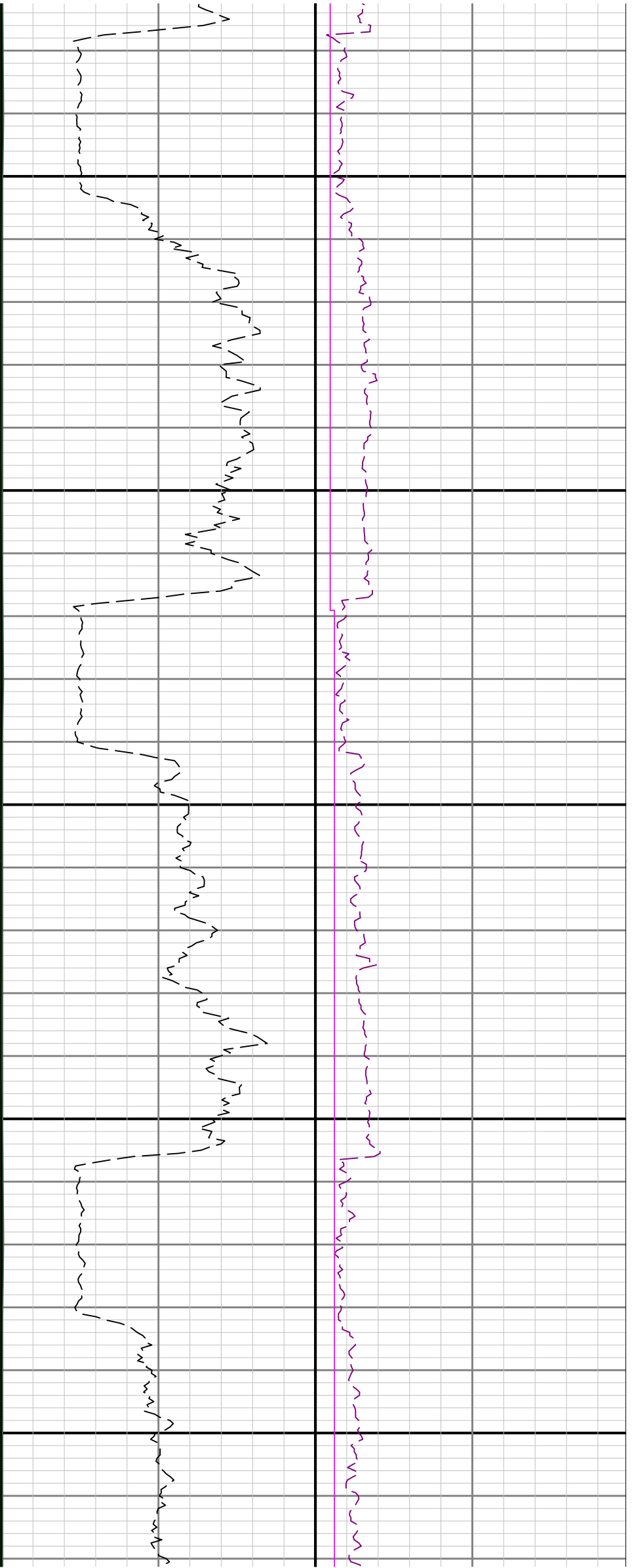


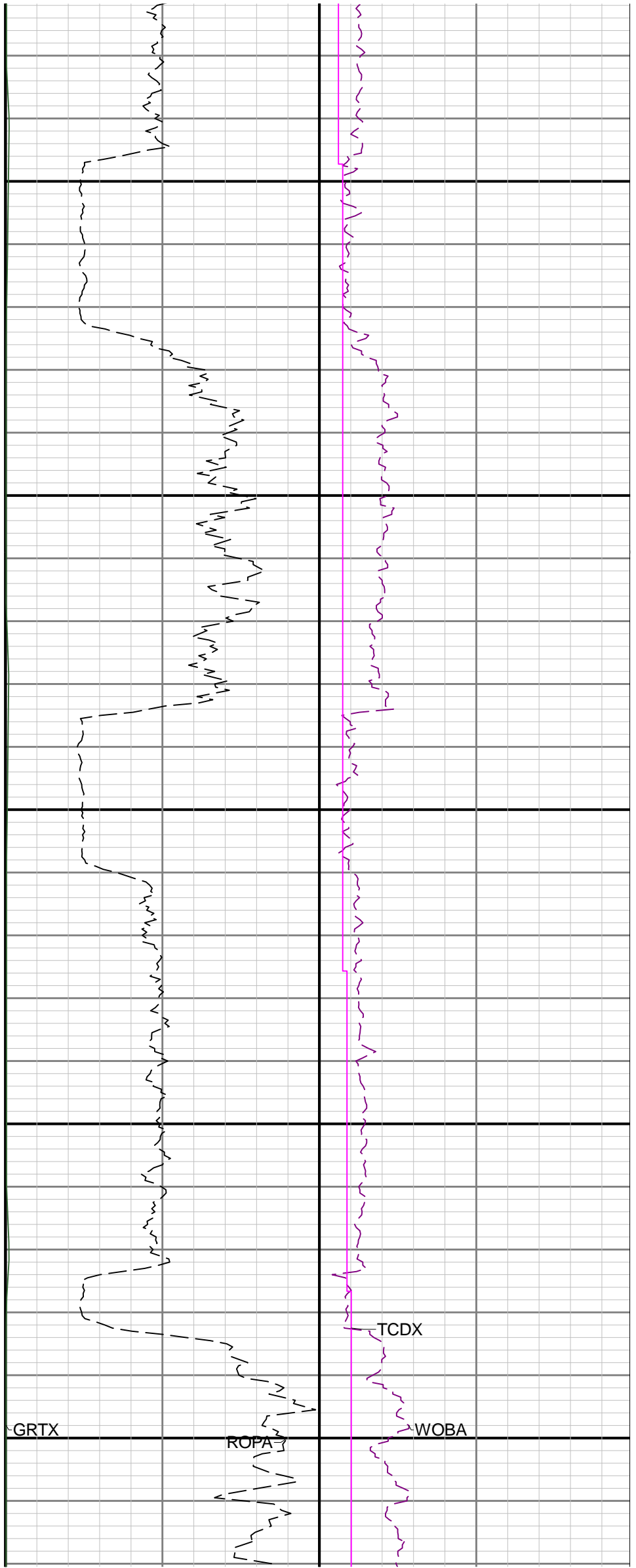
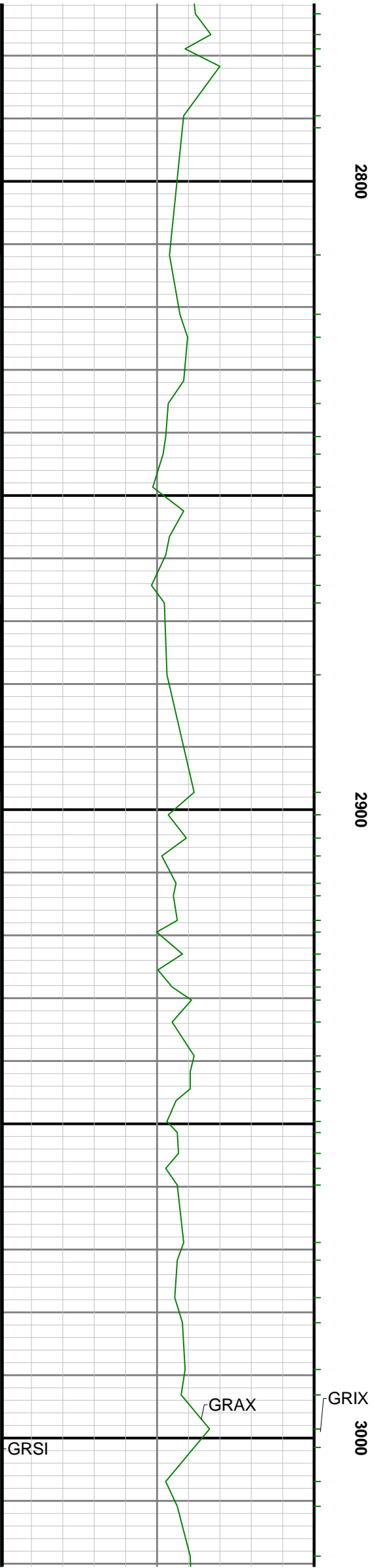
2100

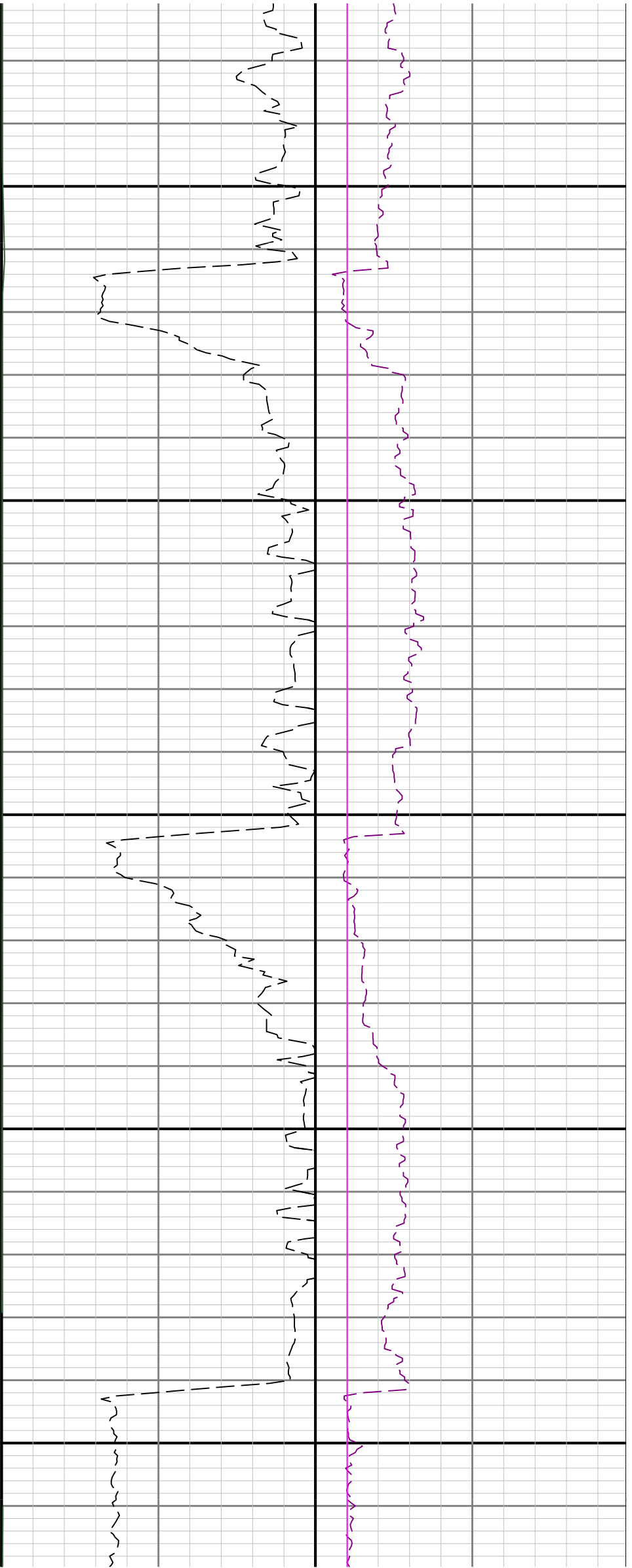
2200







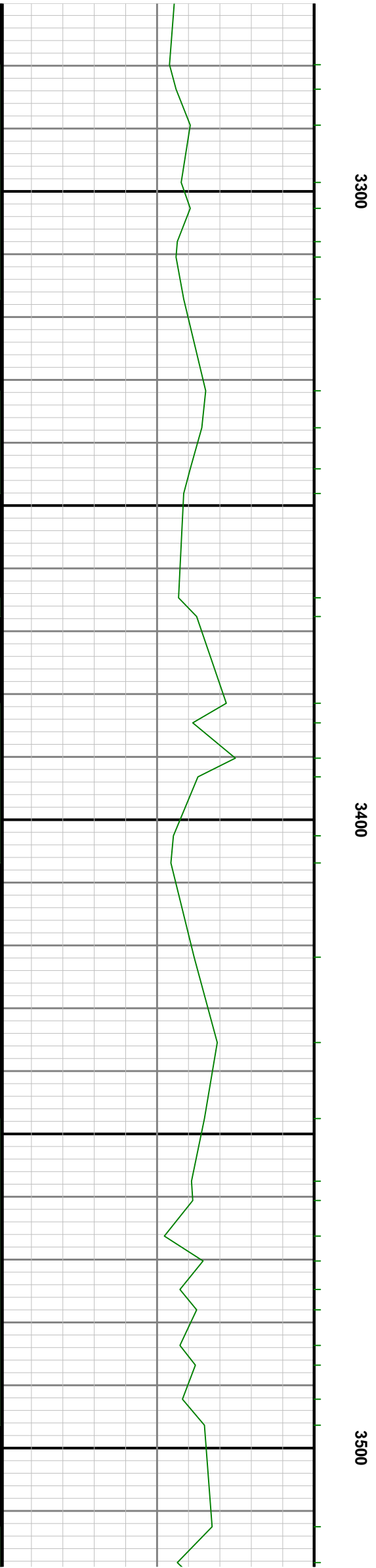


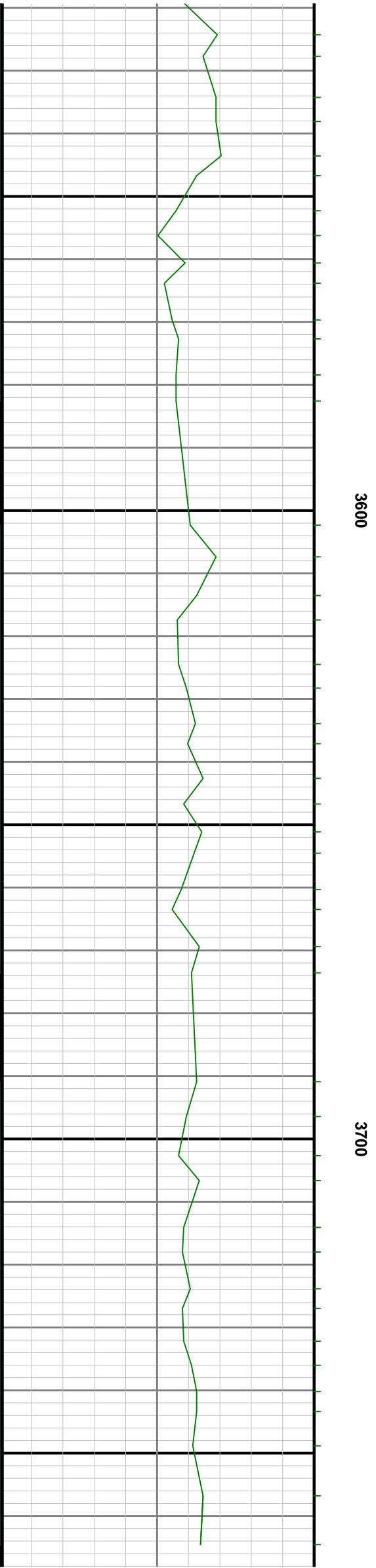
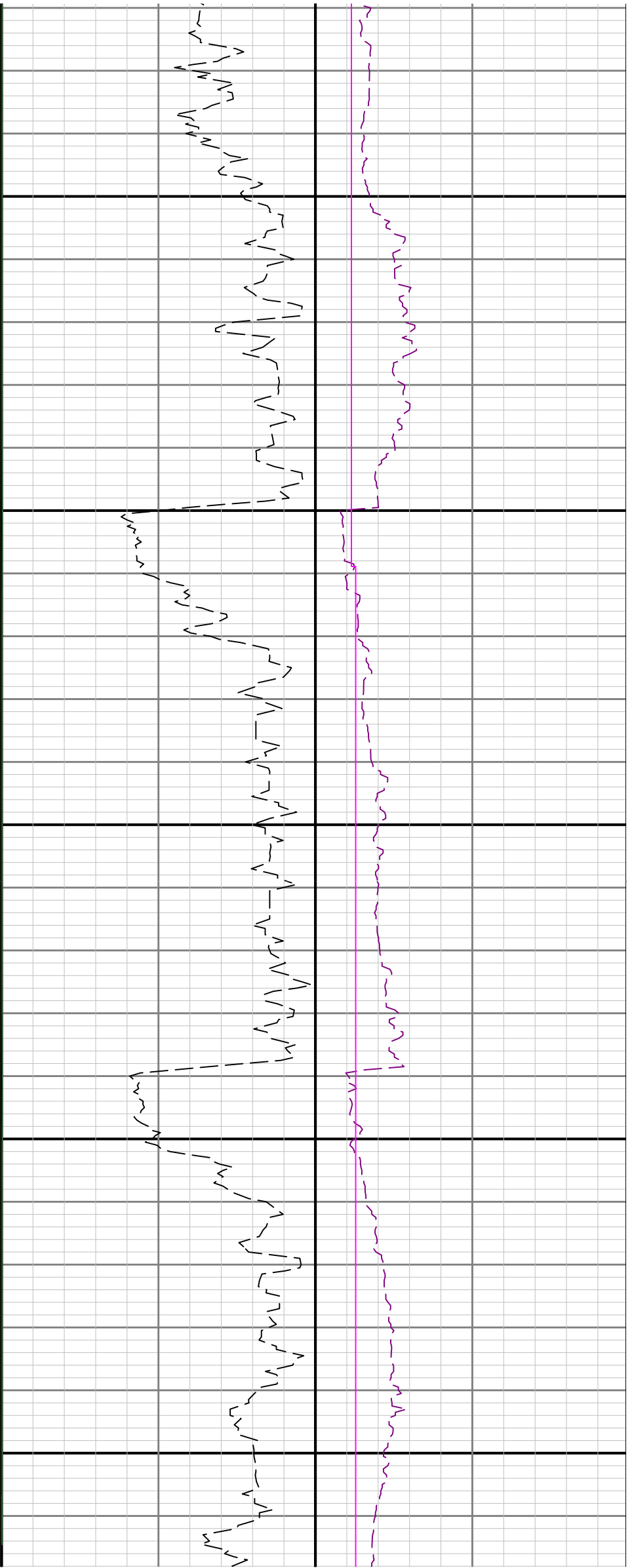


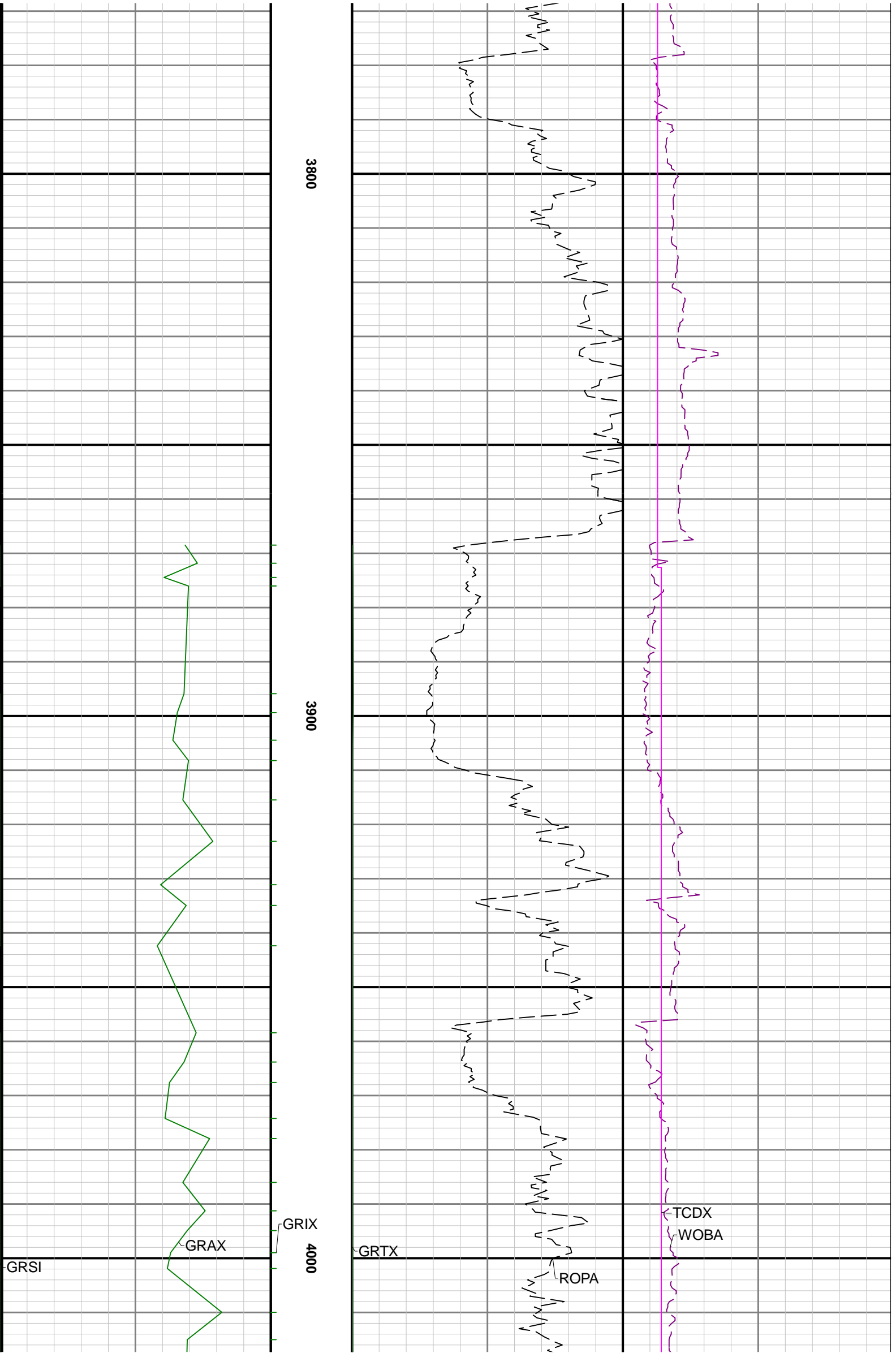
3100

3200





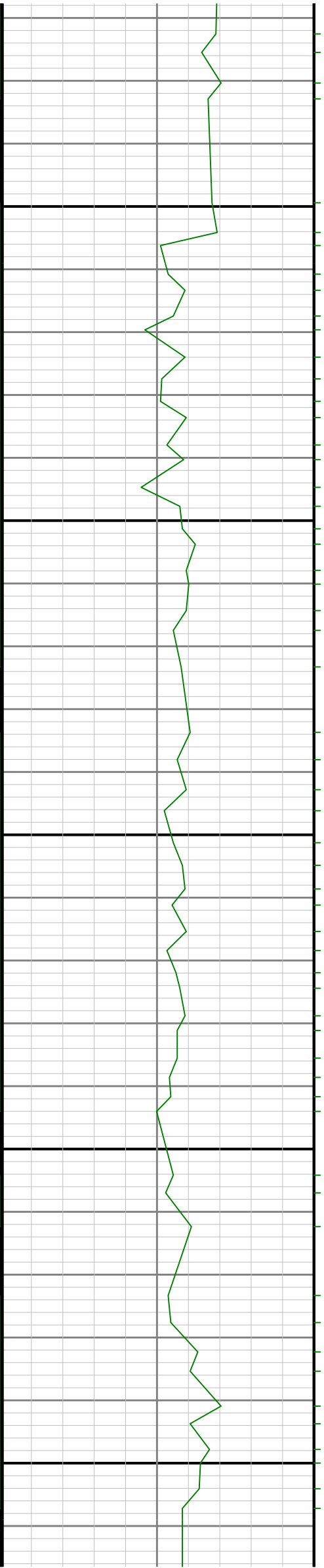


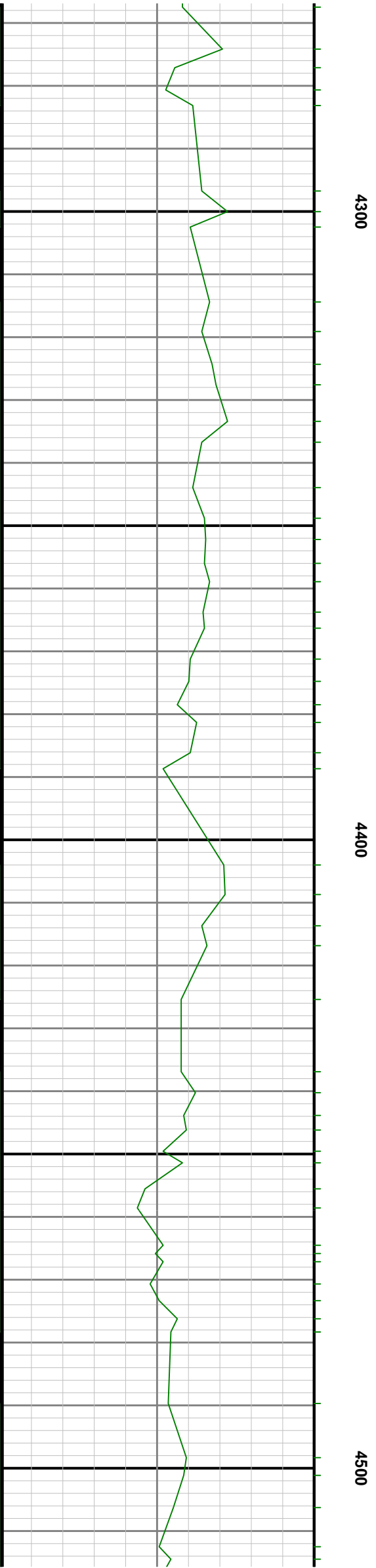
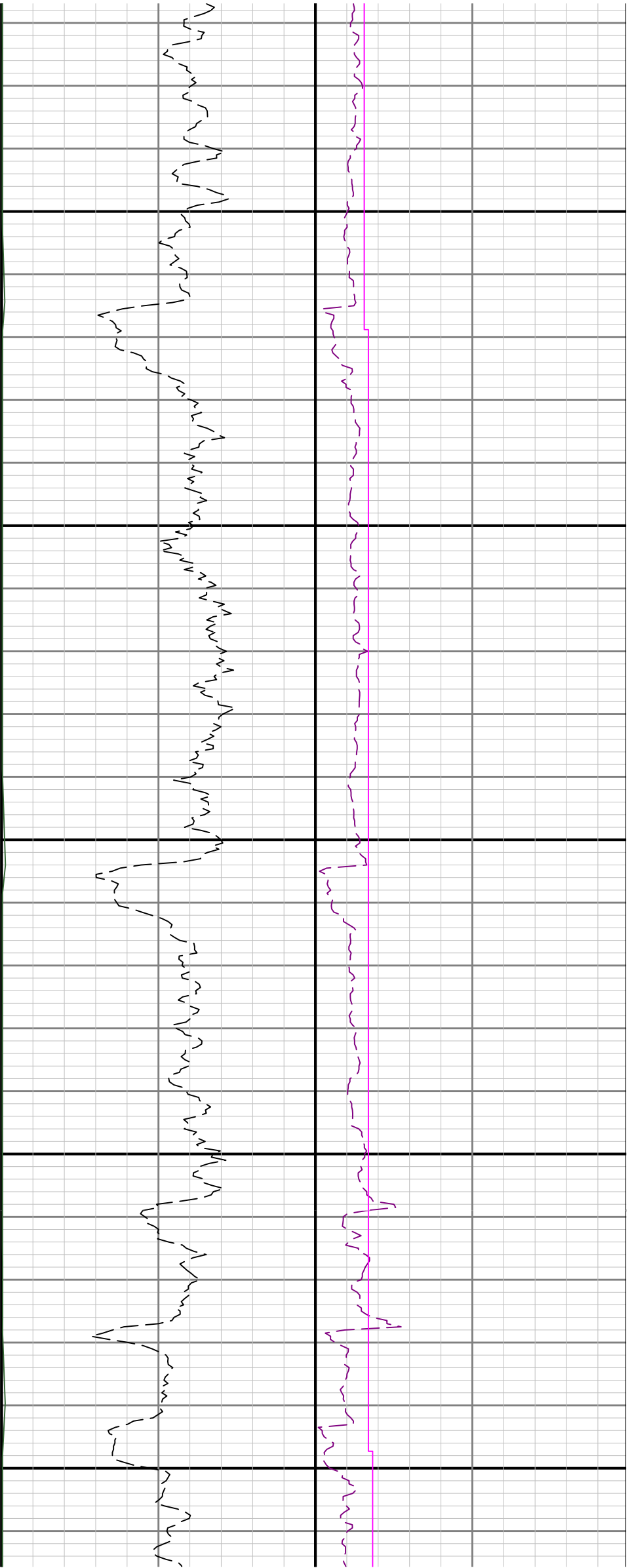


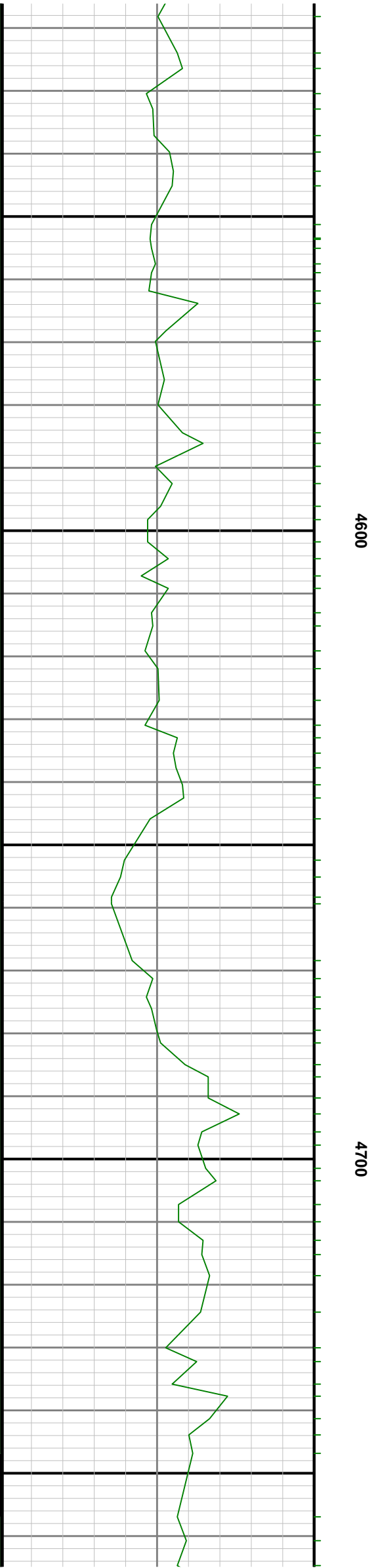
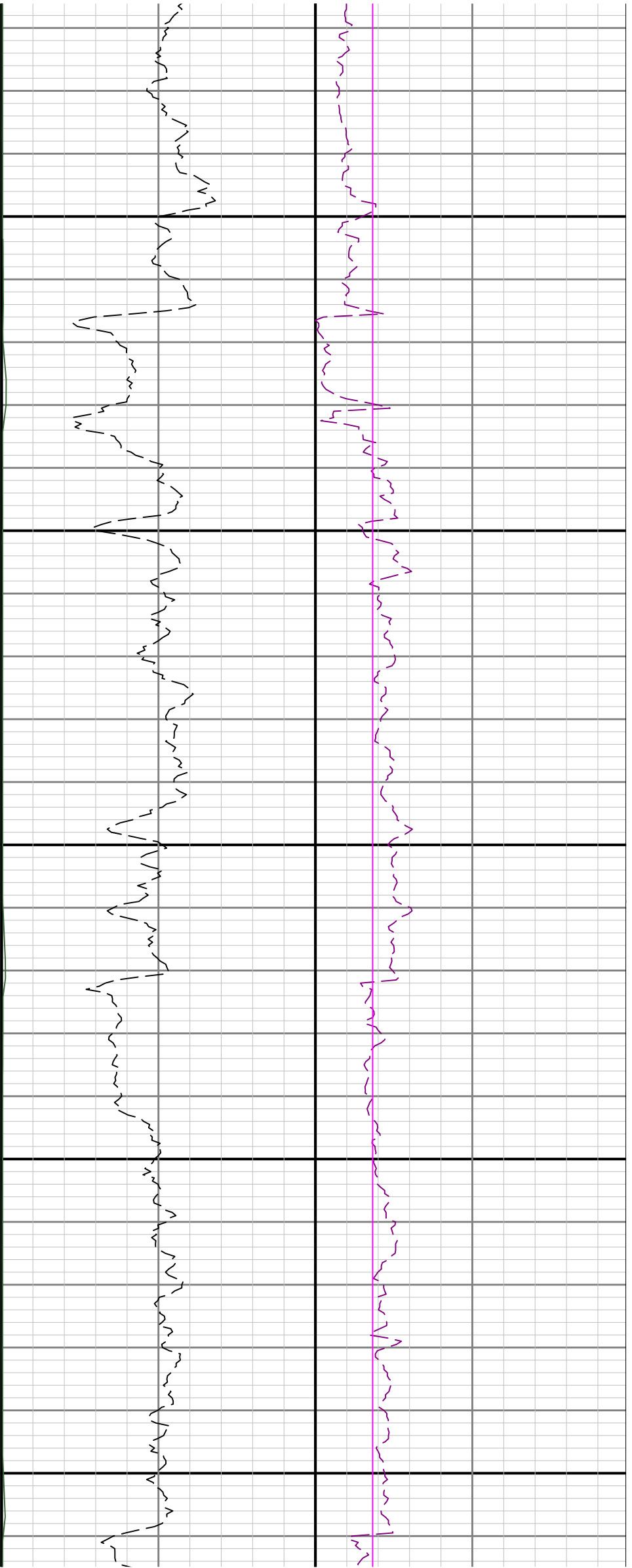


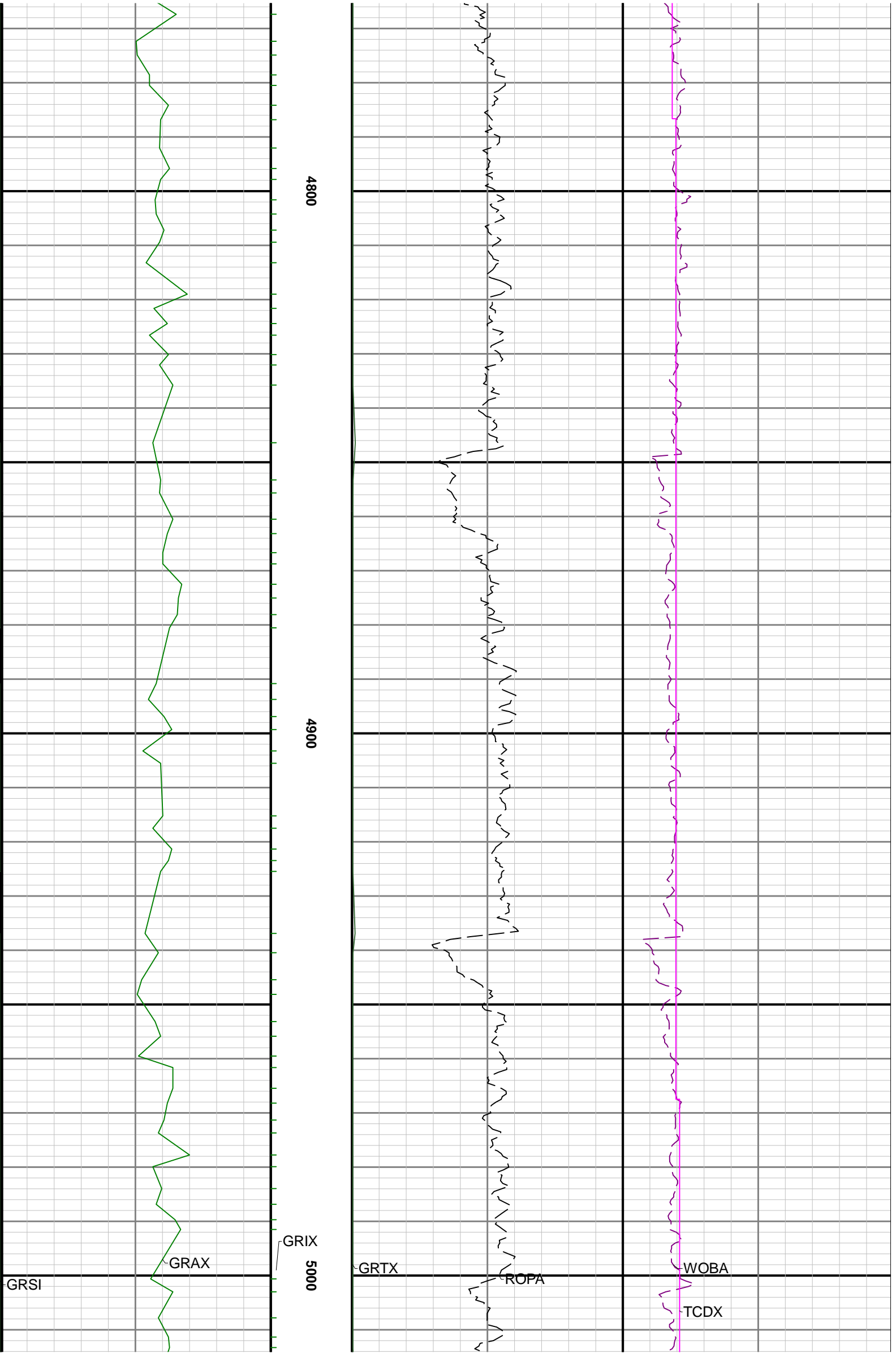
4100

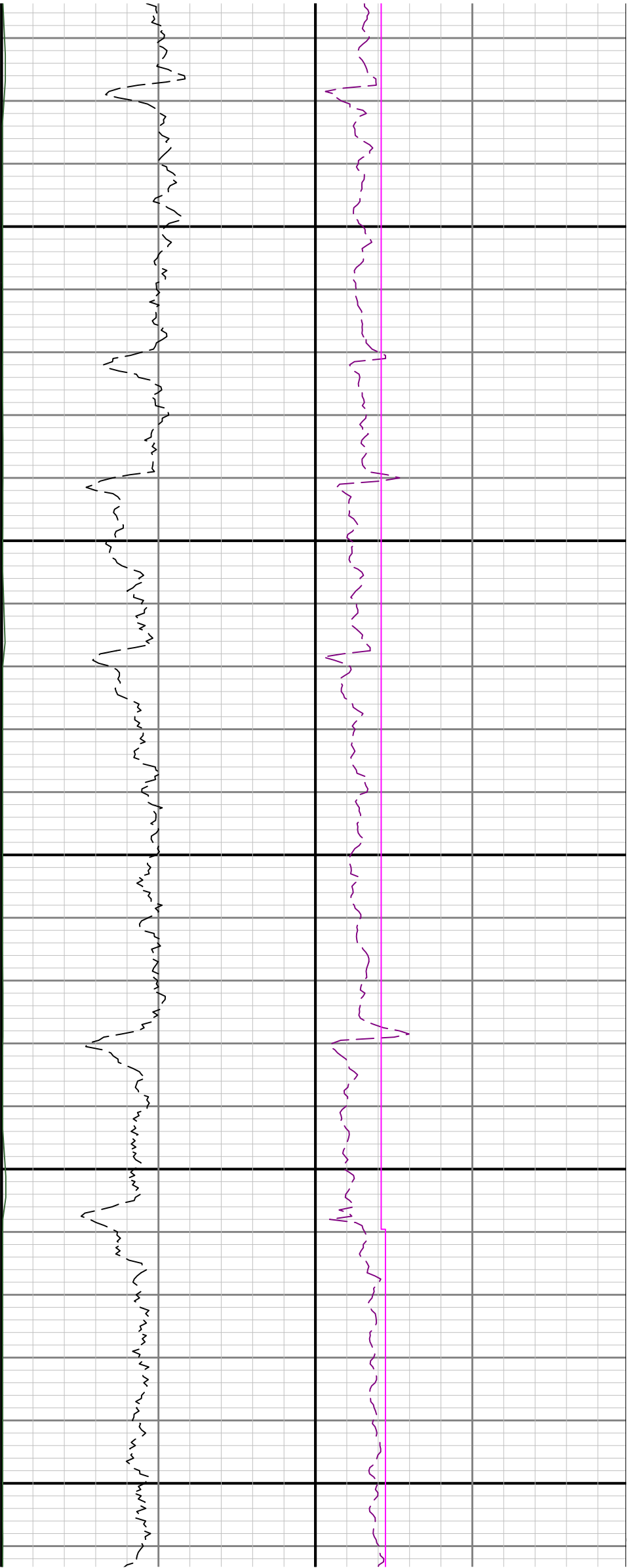
4200





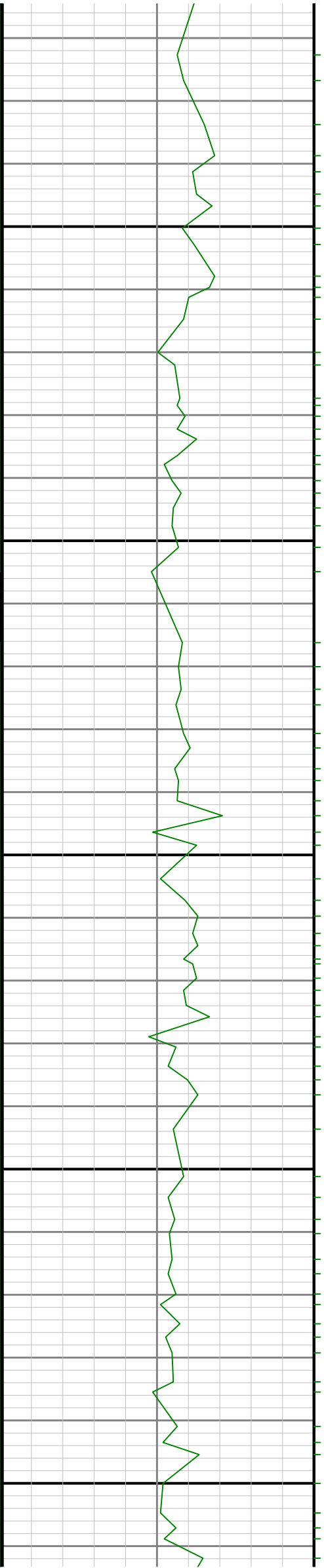


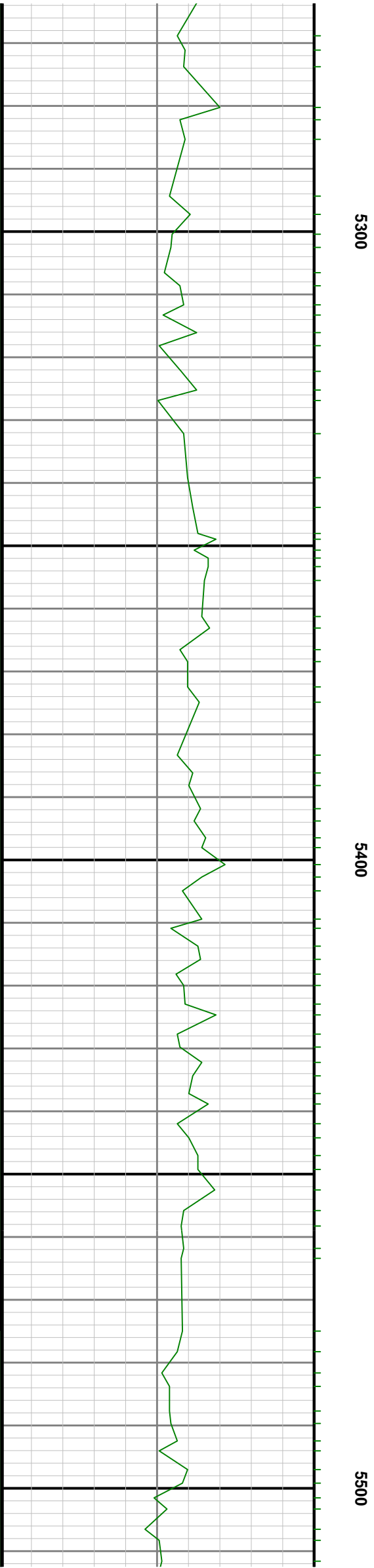
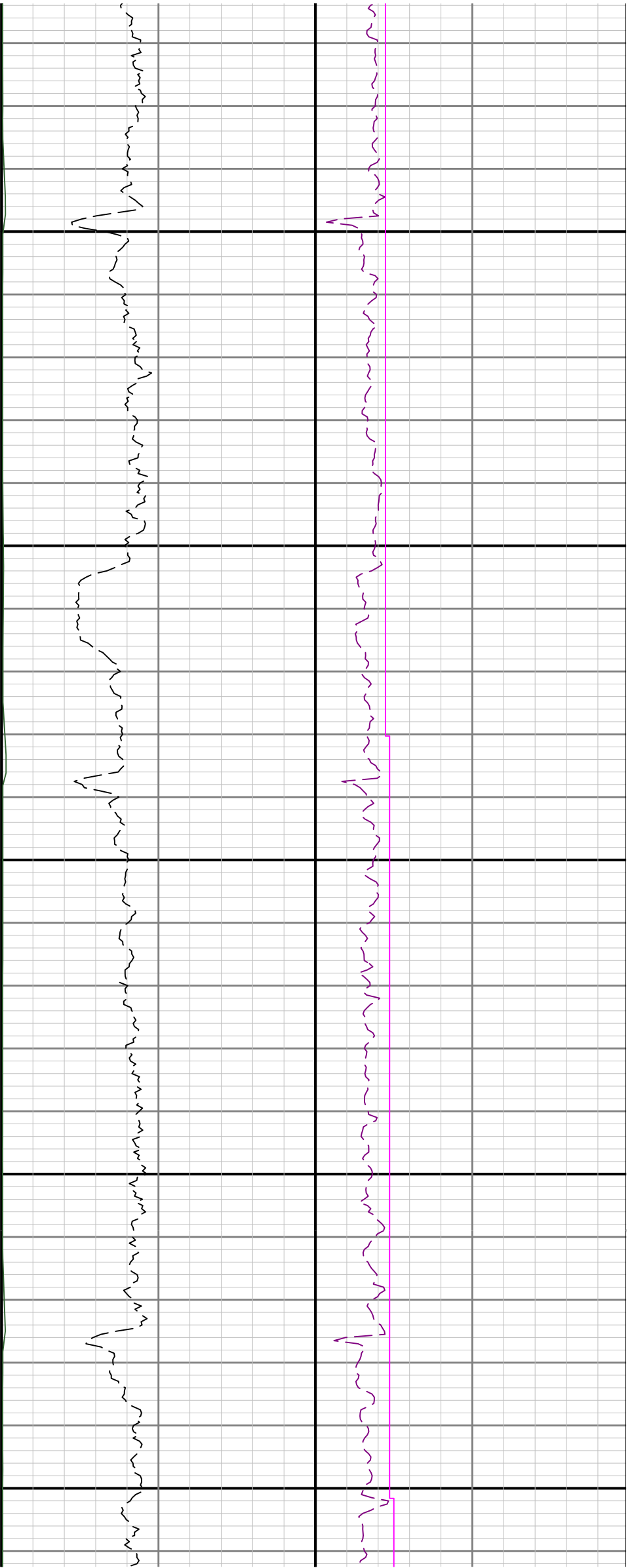


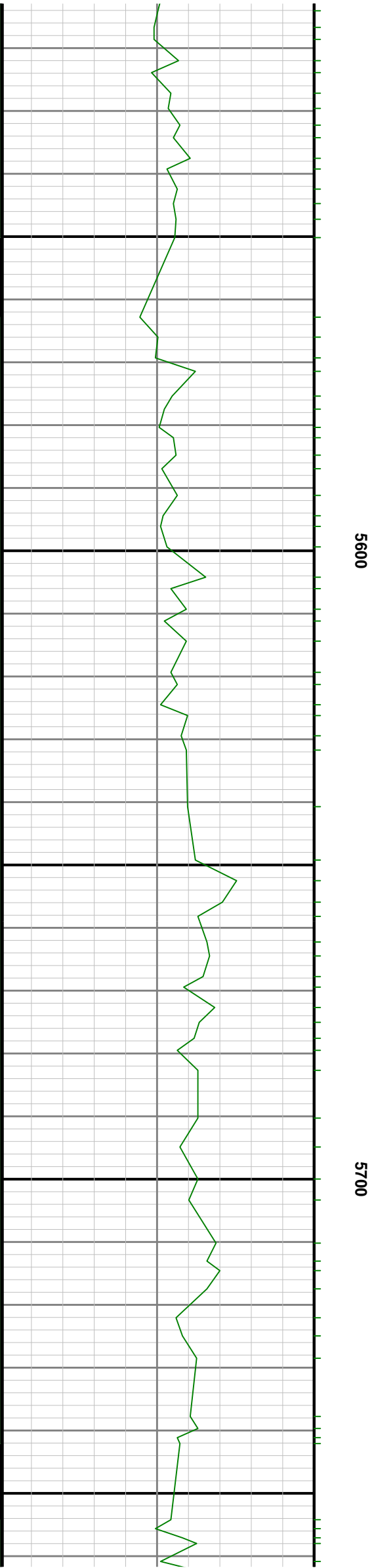
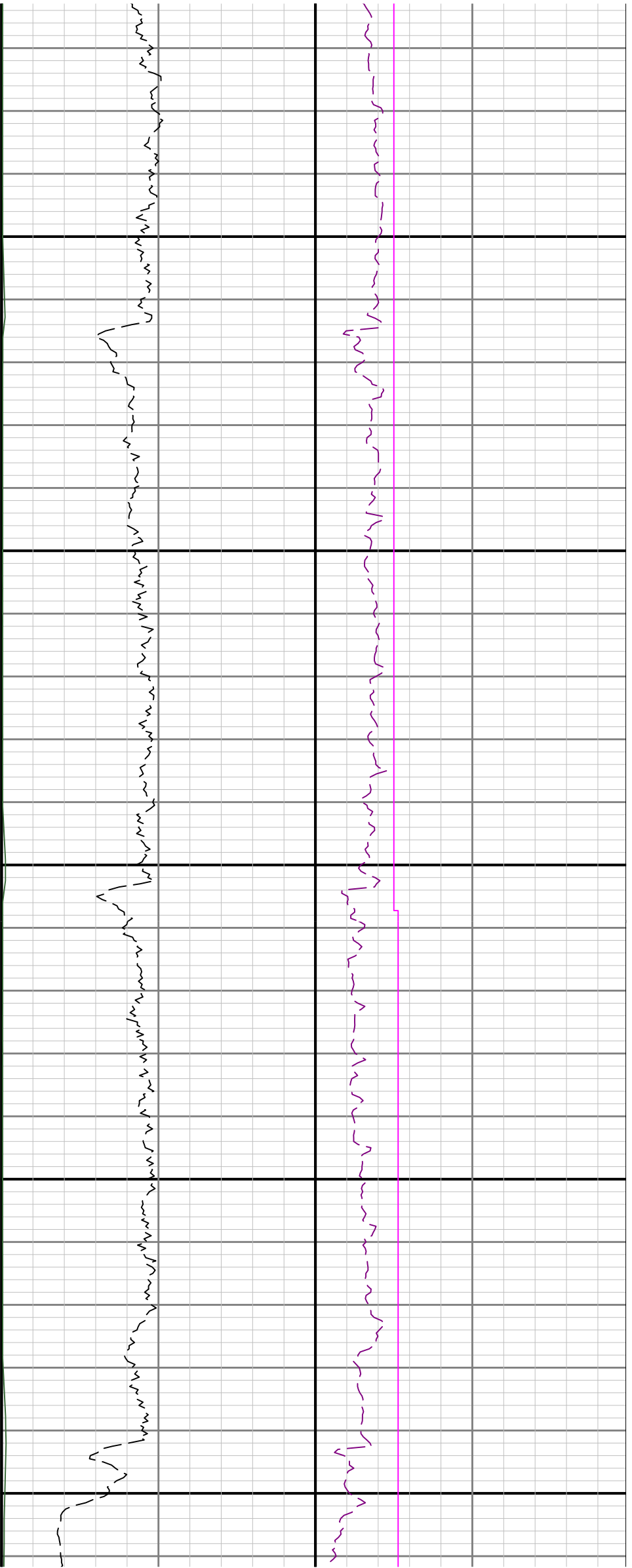


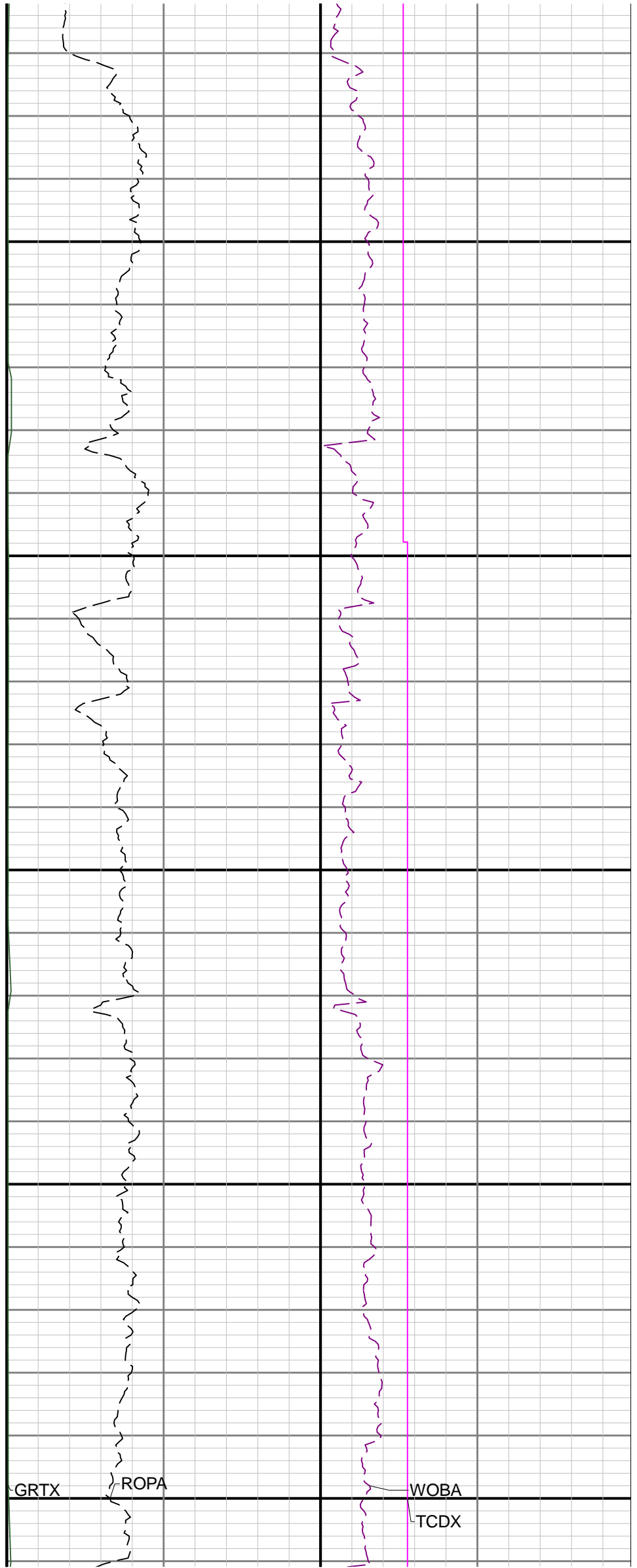
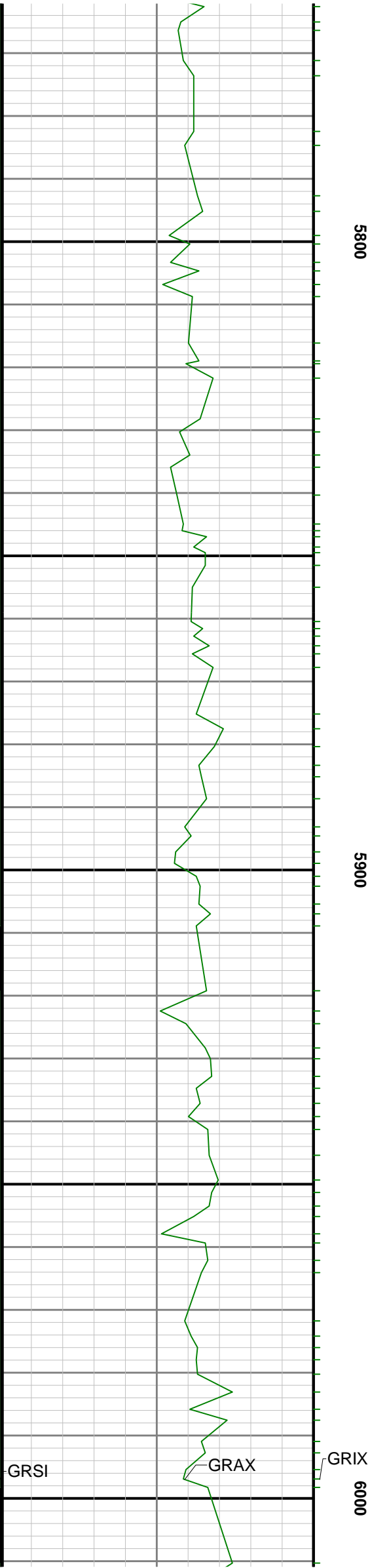
5100

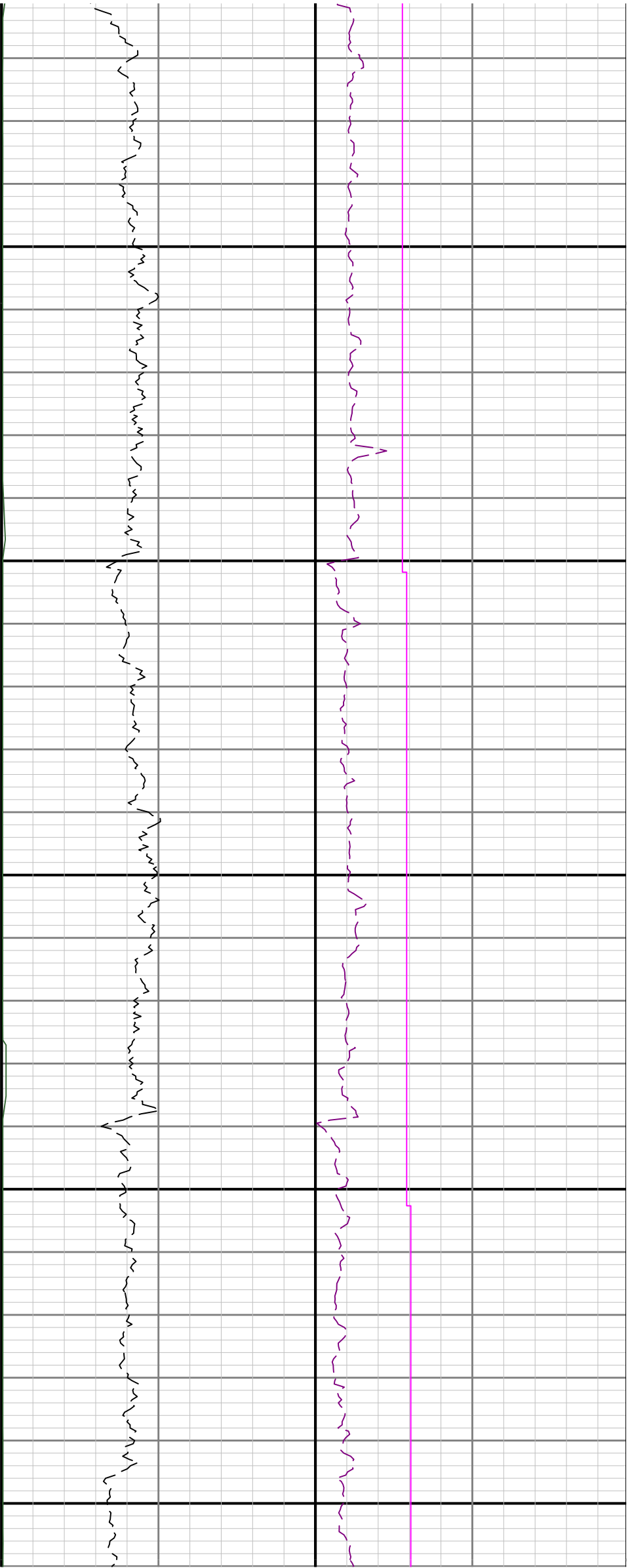
5200









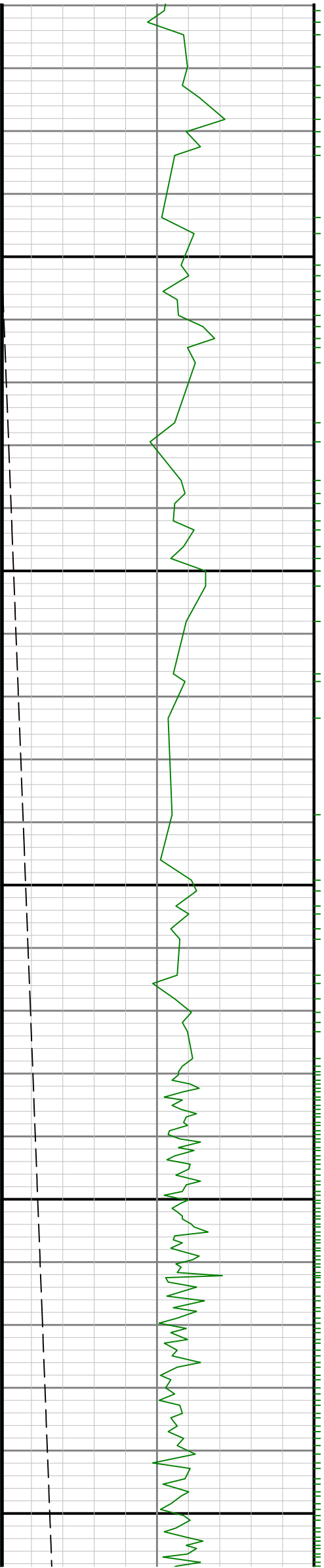


6100

6200

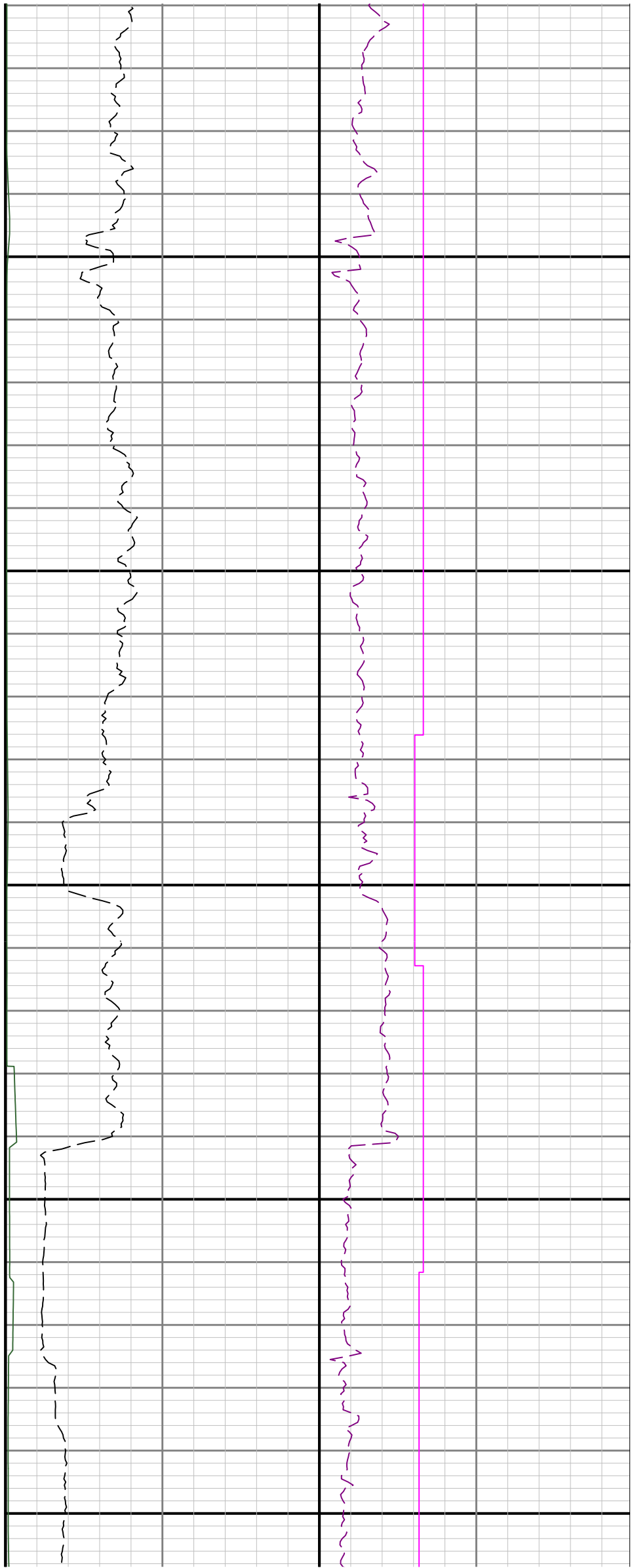


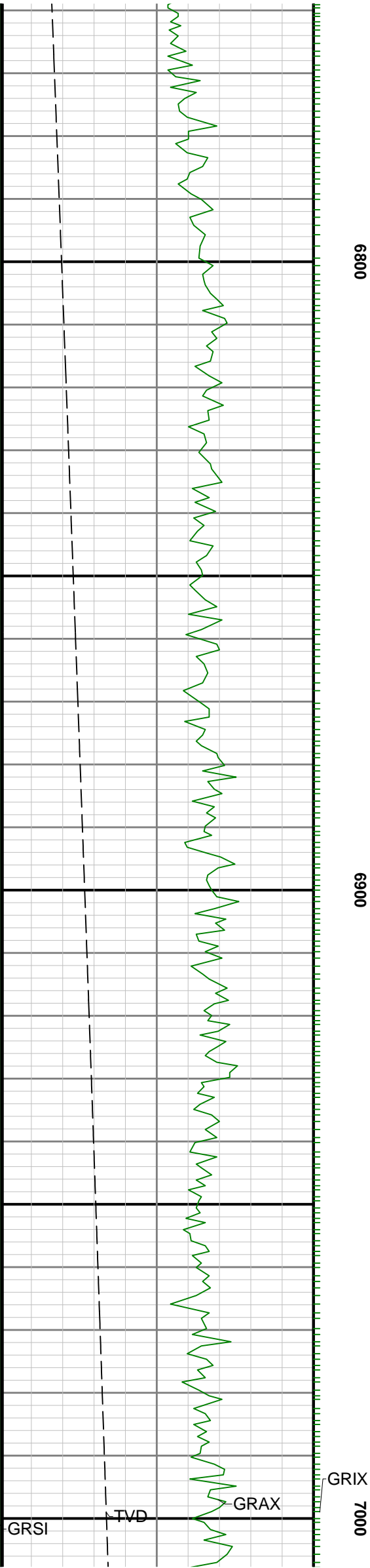




0099

6700

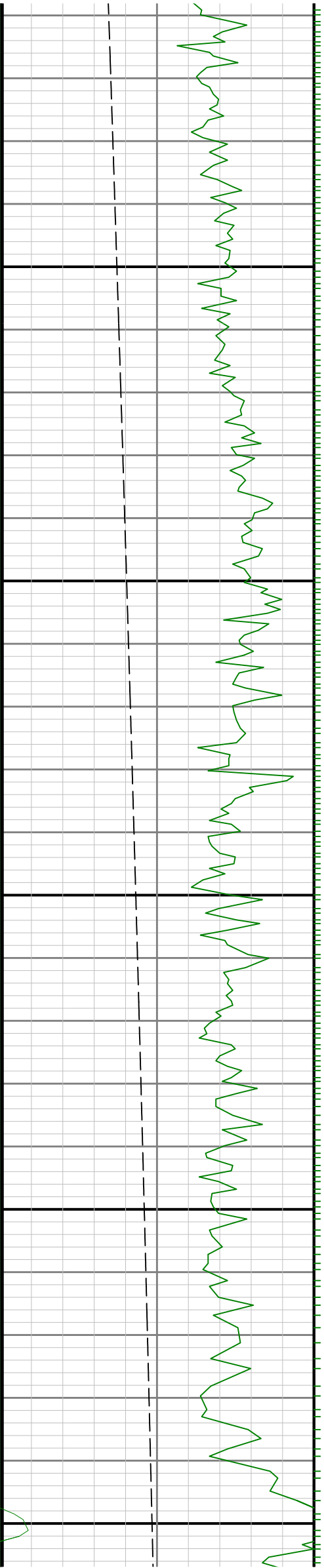


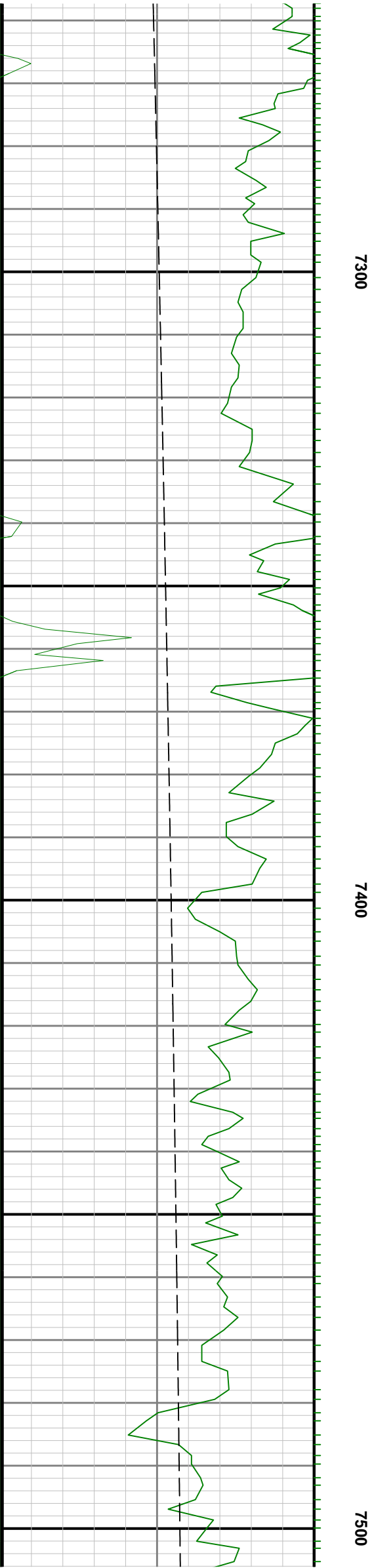


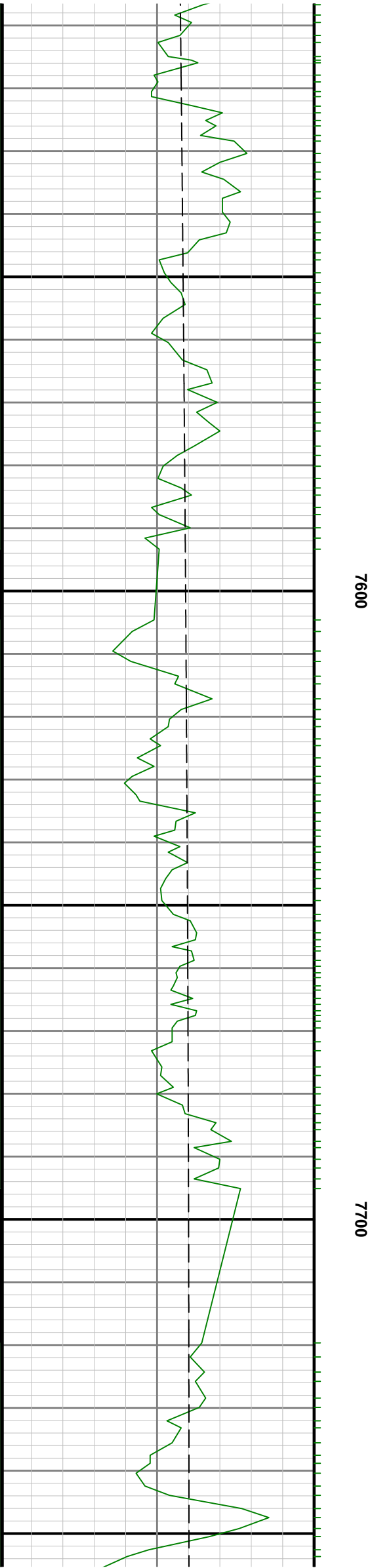
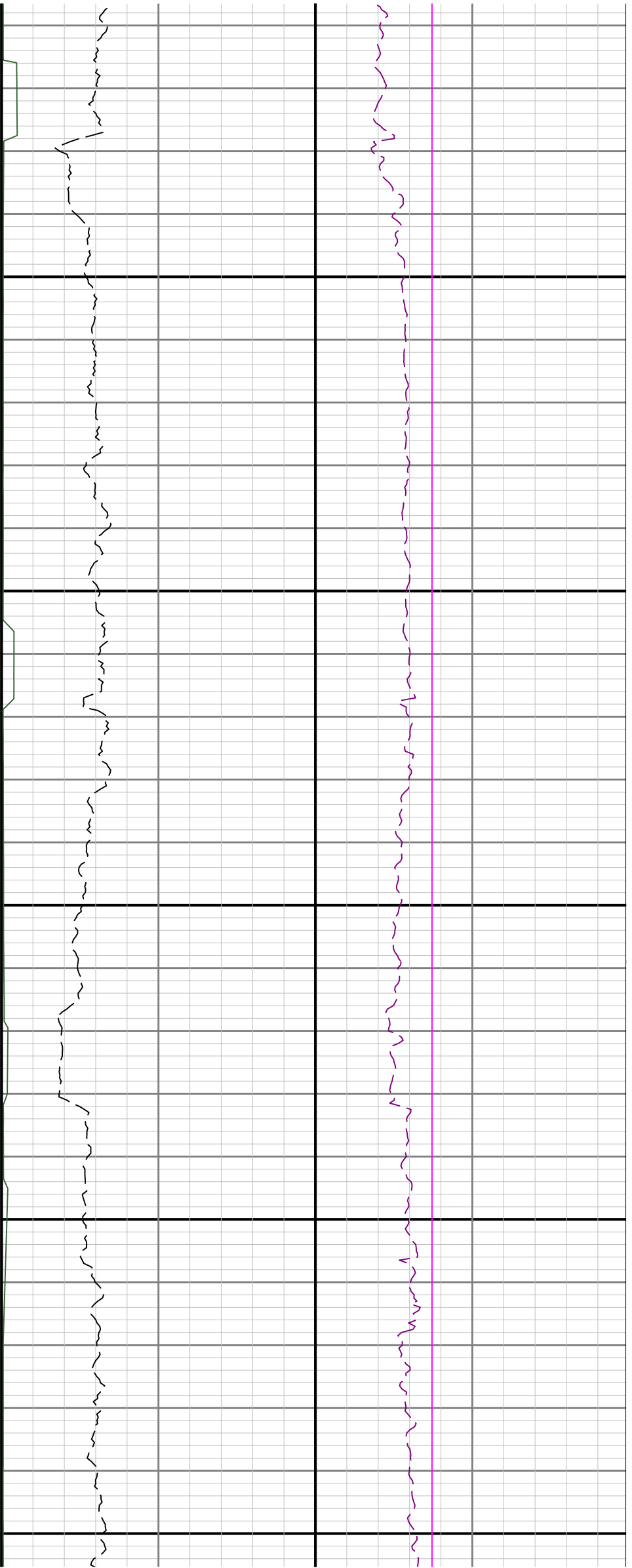


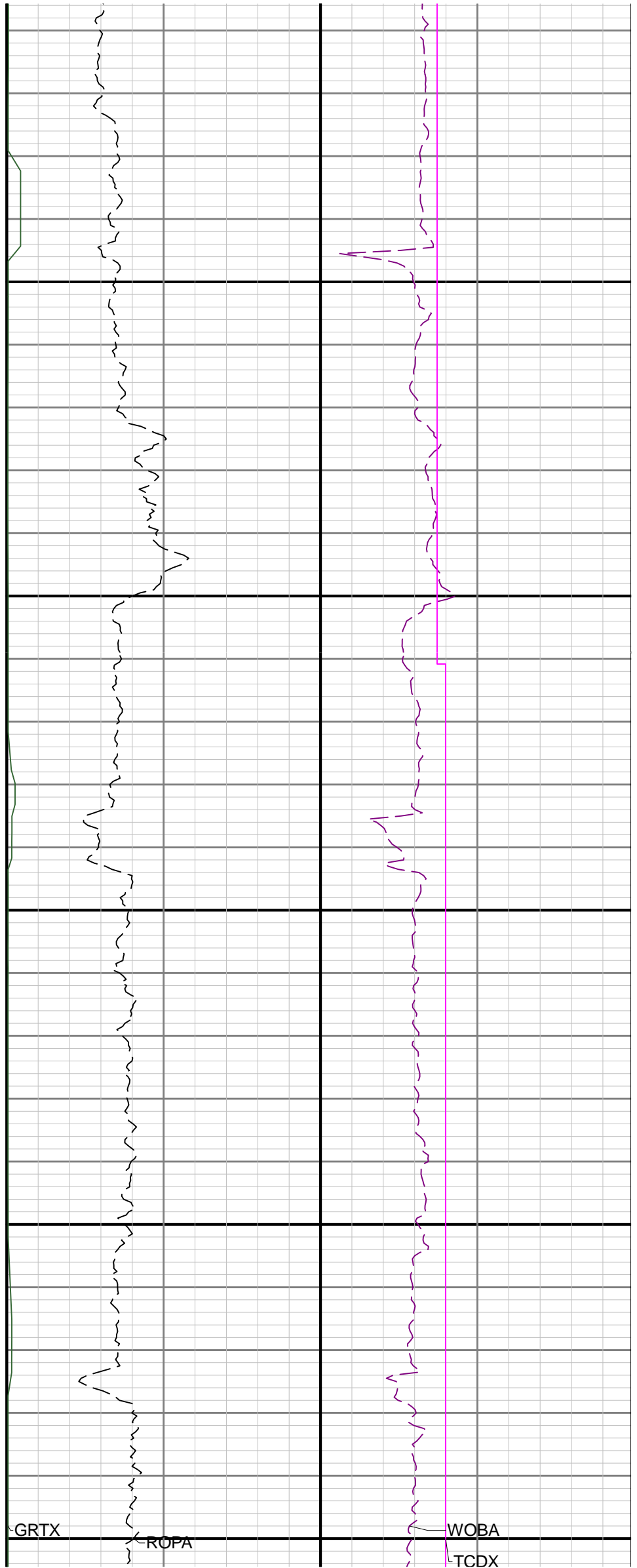
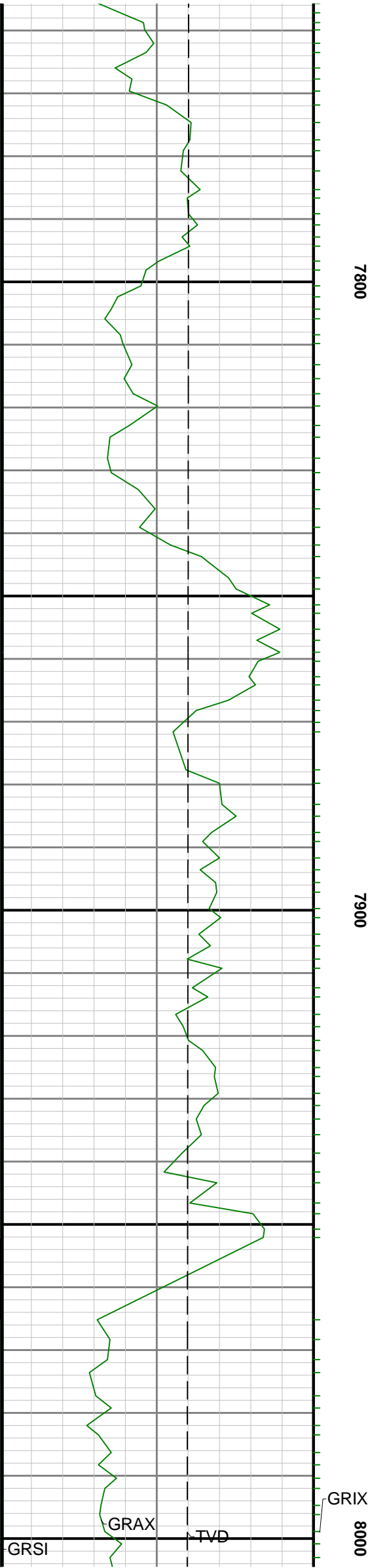
7100

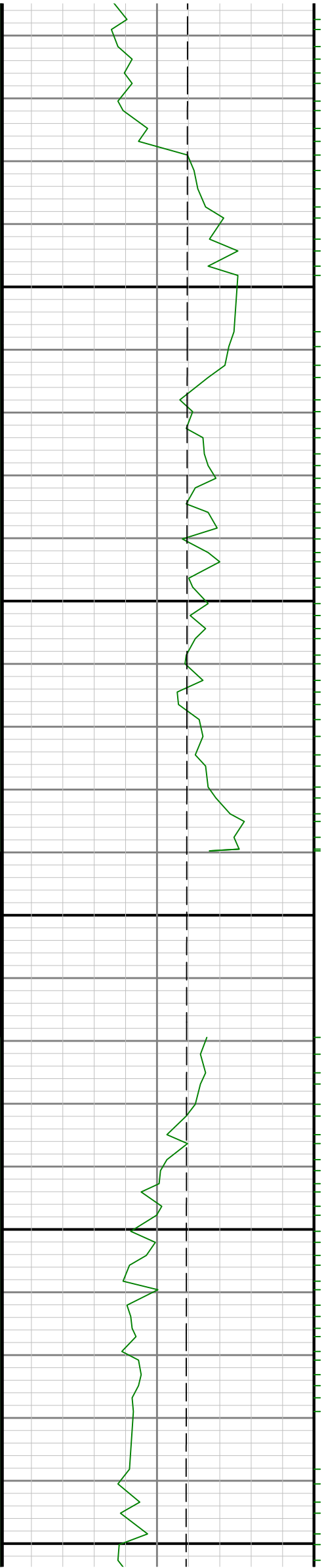
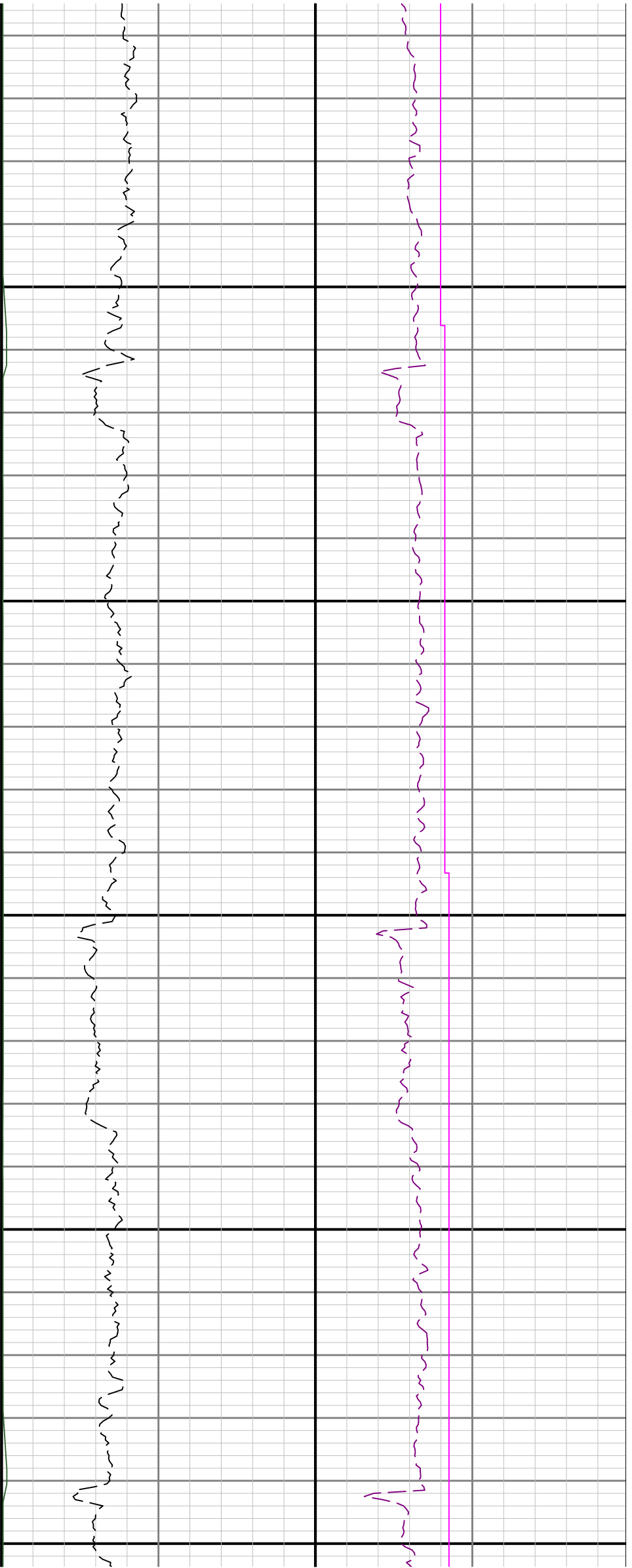
7200

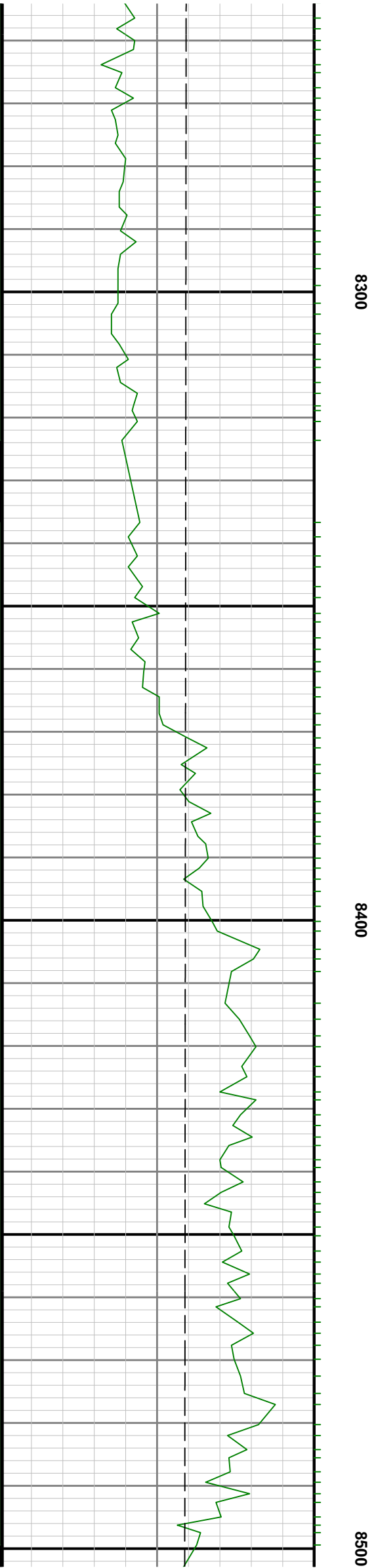
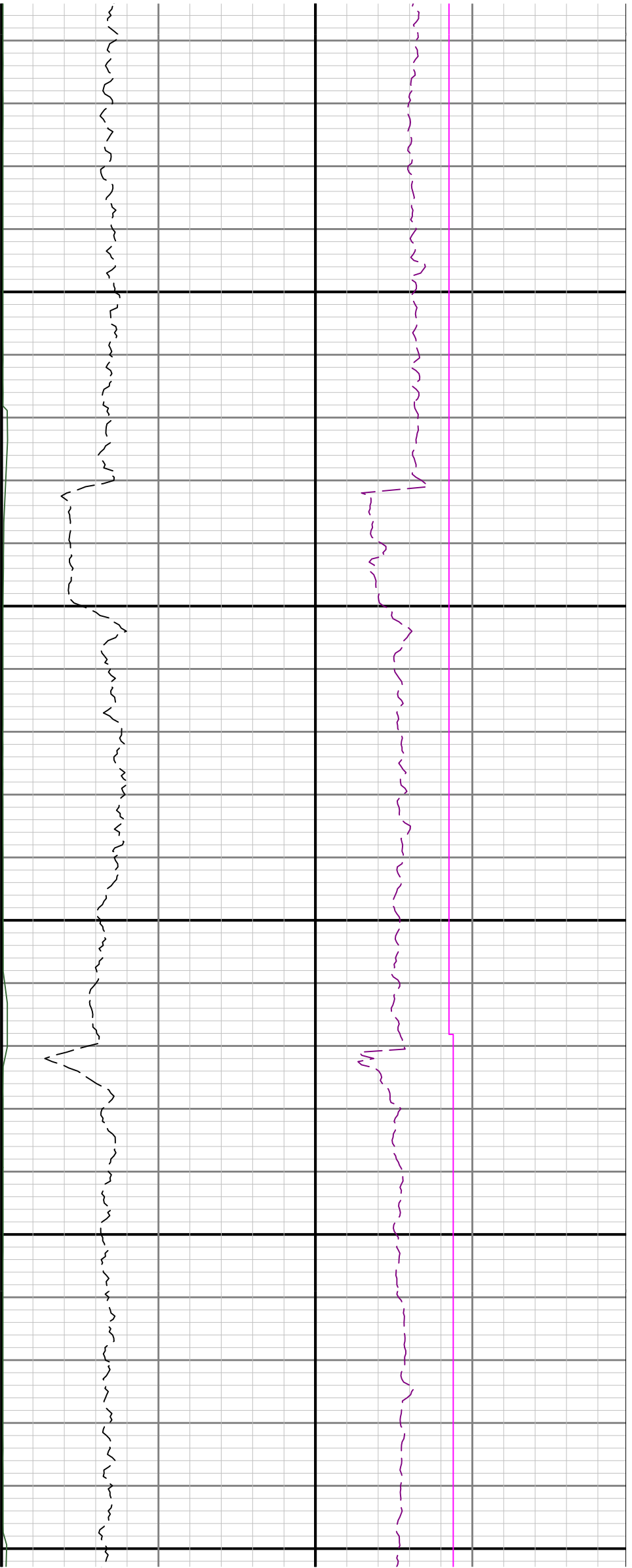


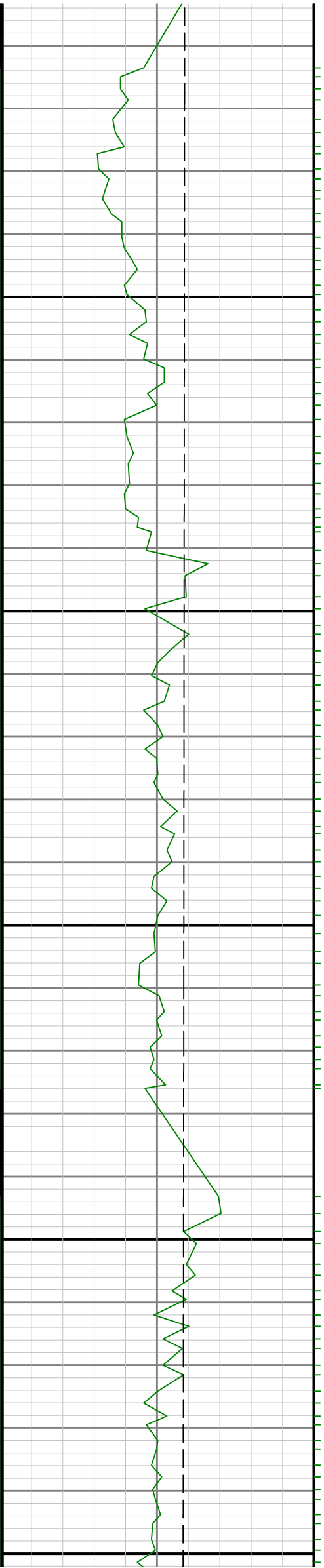






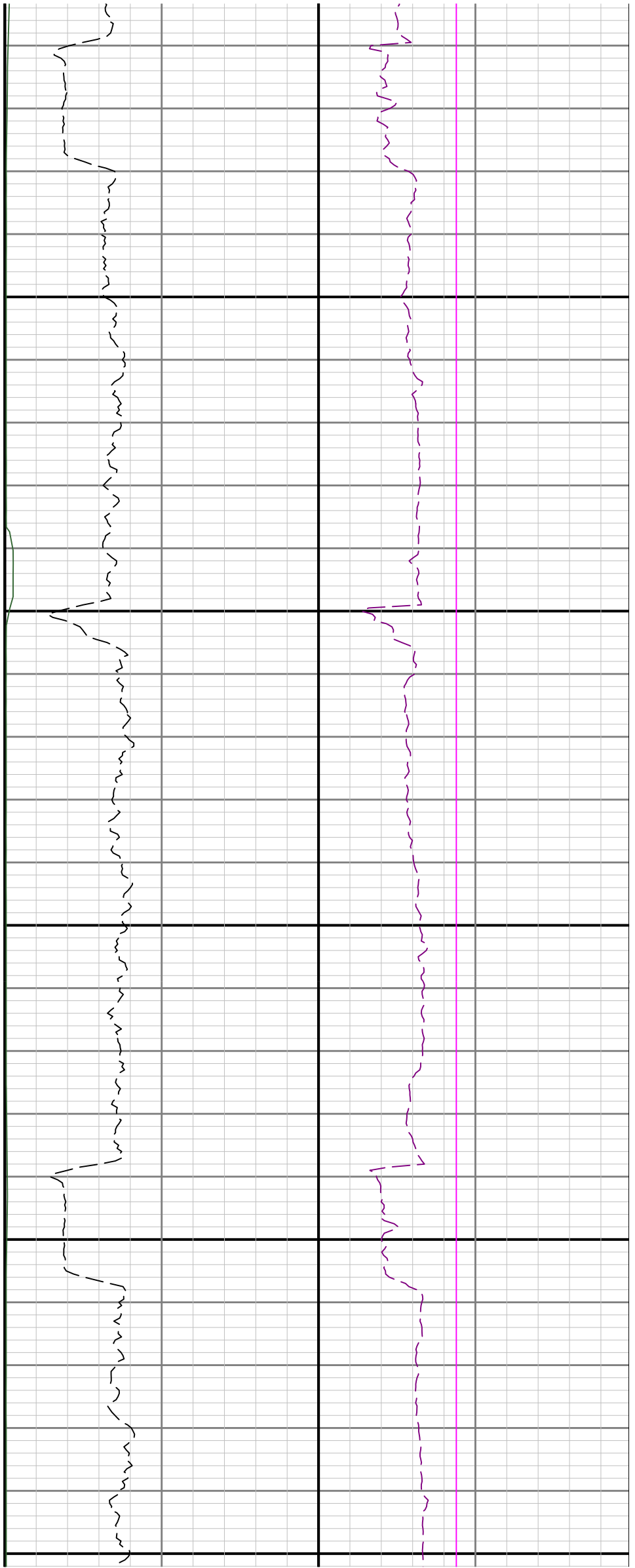


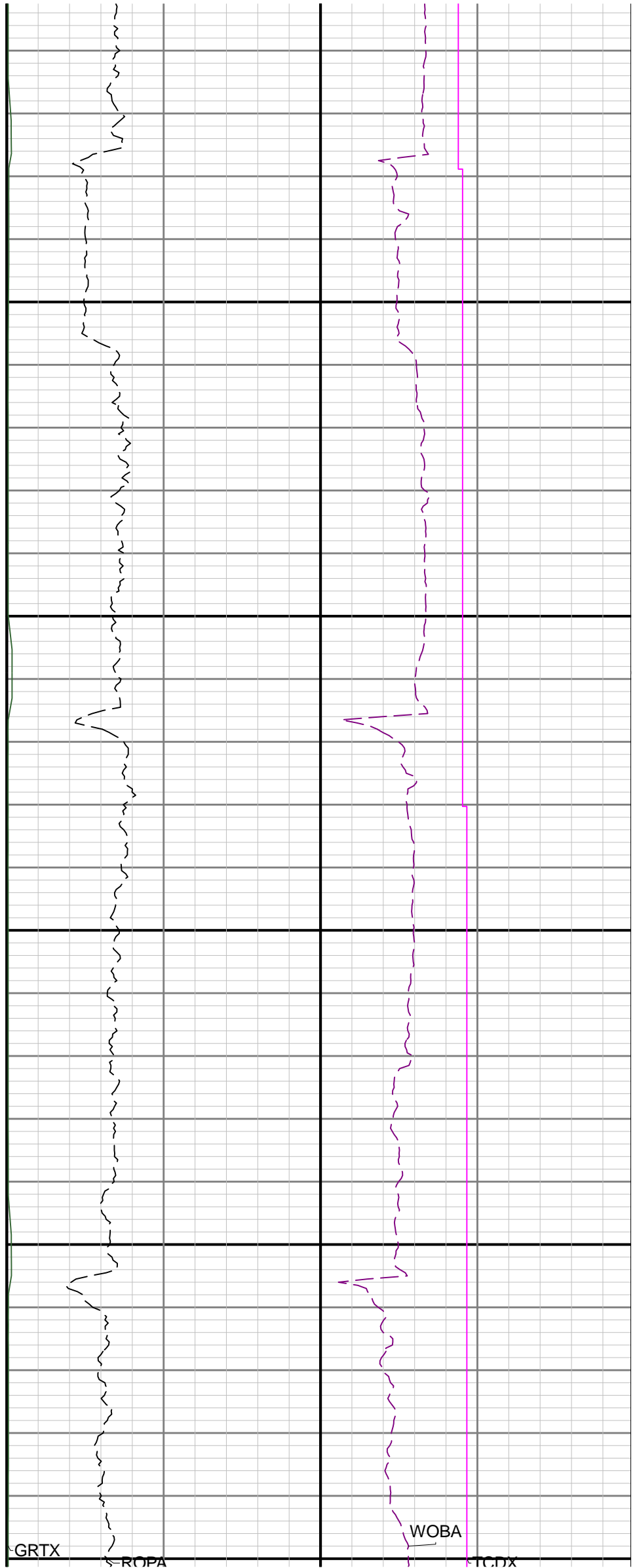
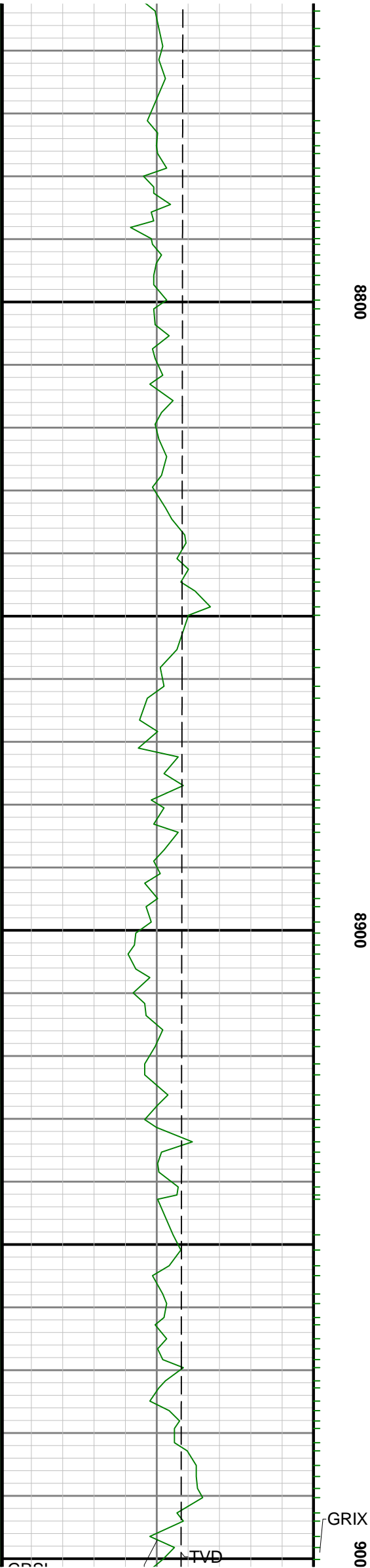


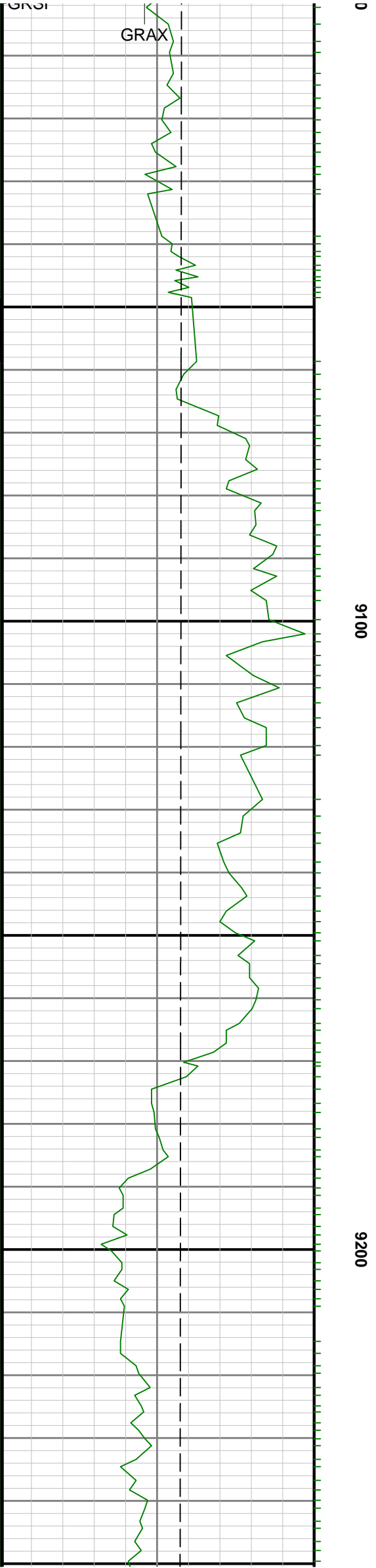


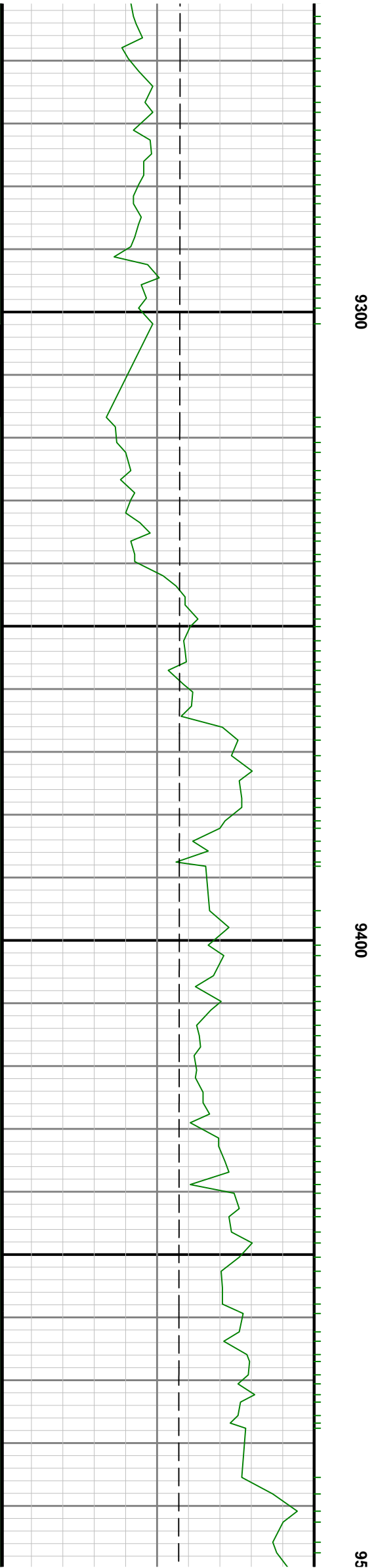
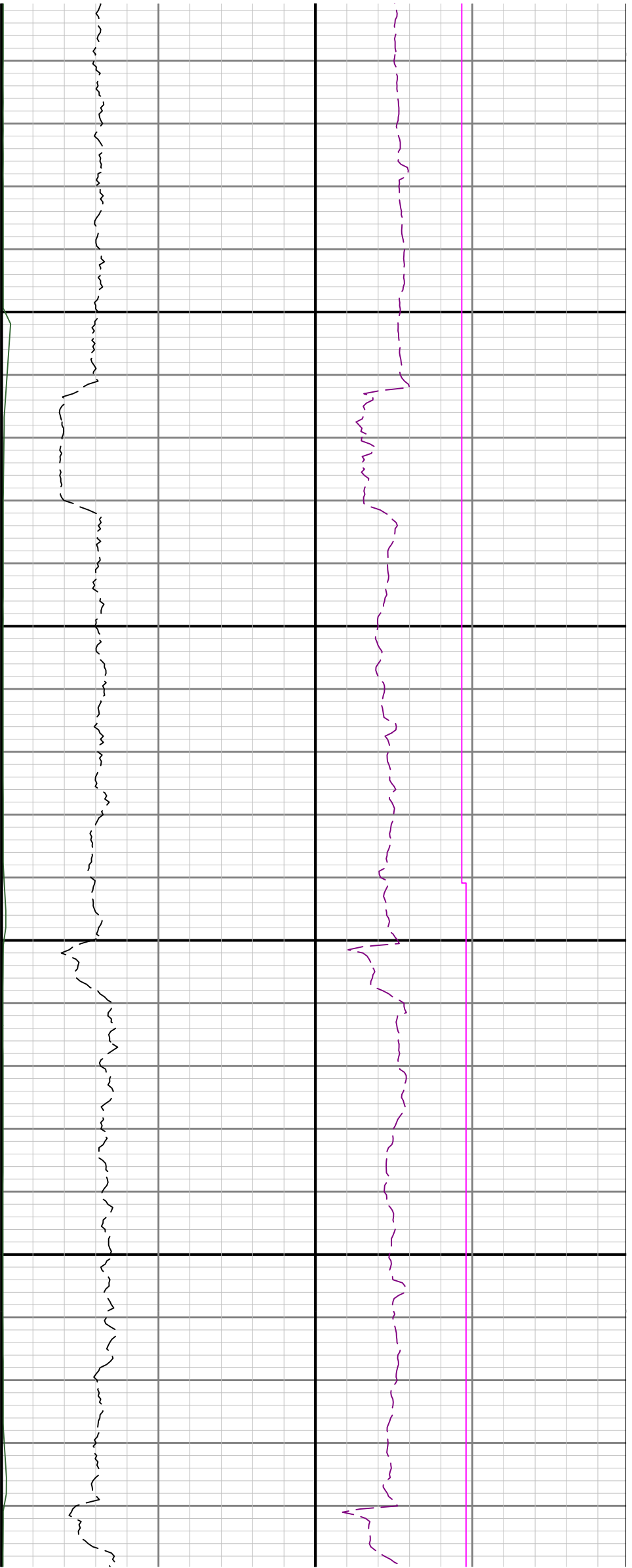
8600

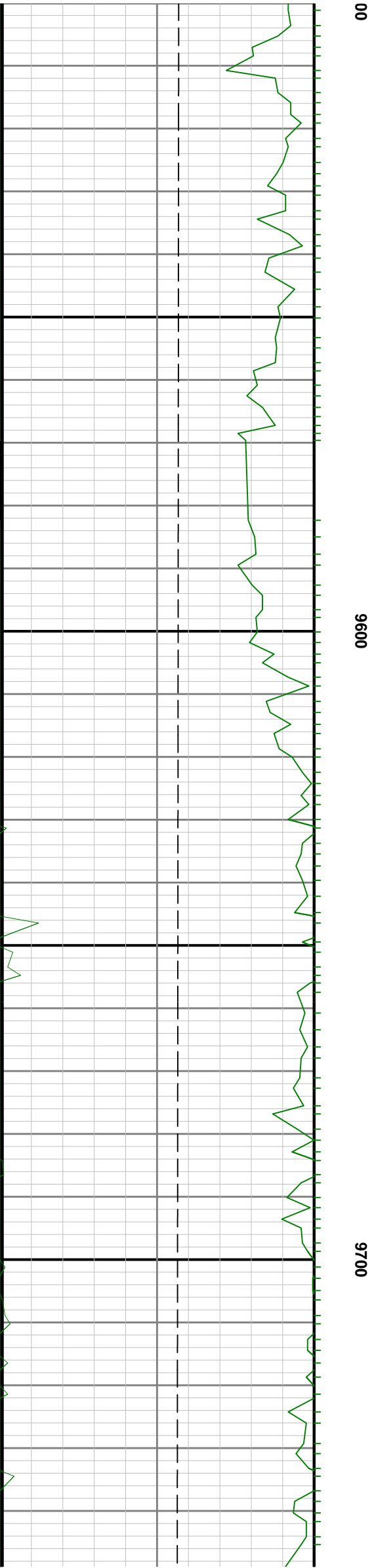
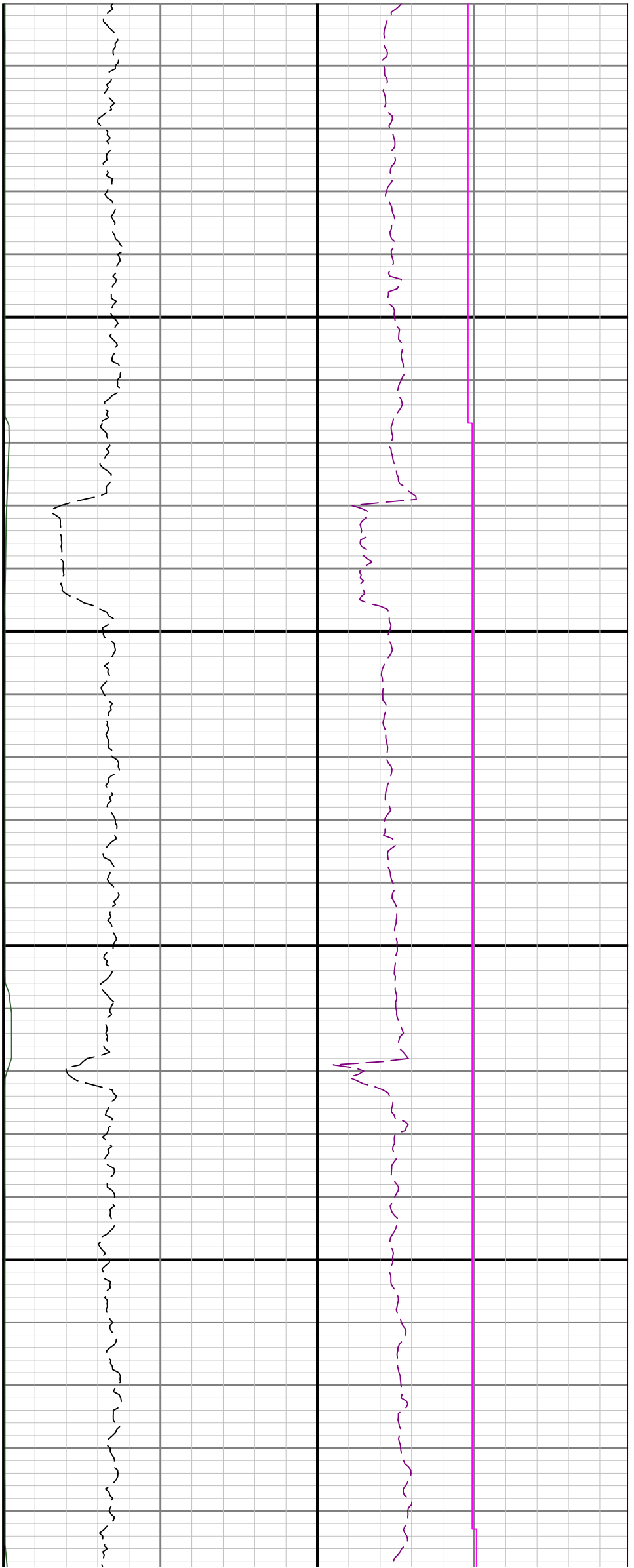
8700

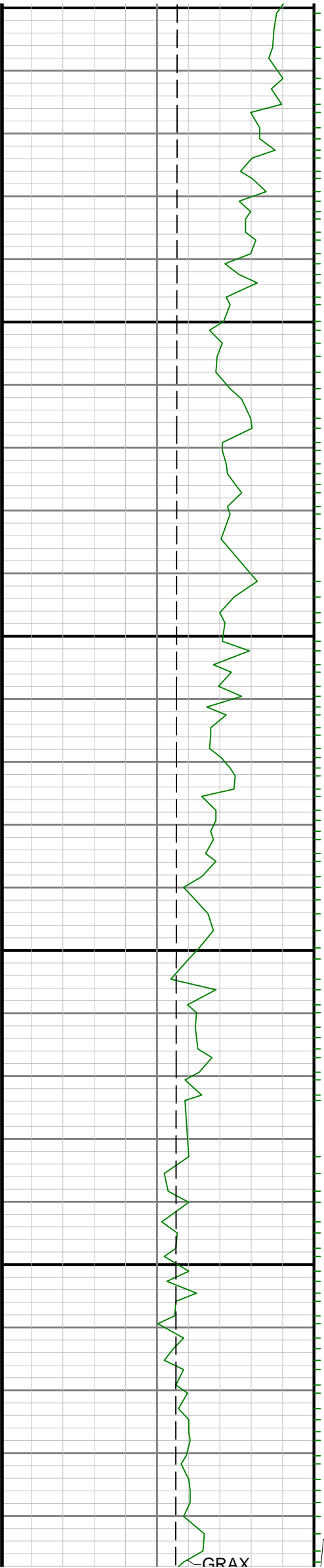













GRAX

0086

0066

0900



GRAX

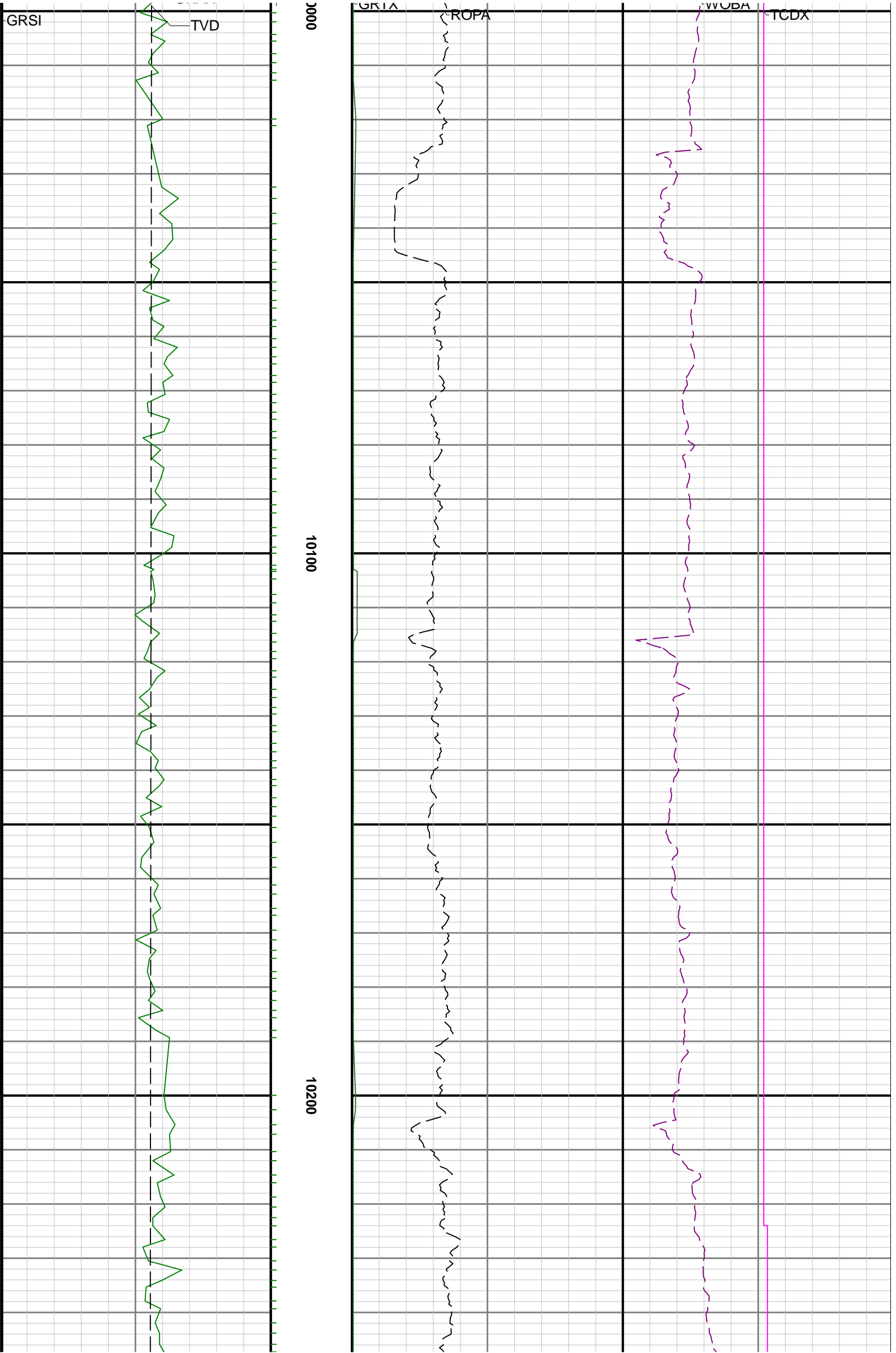
0086

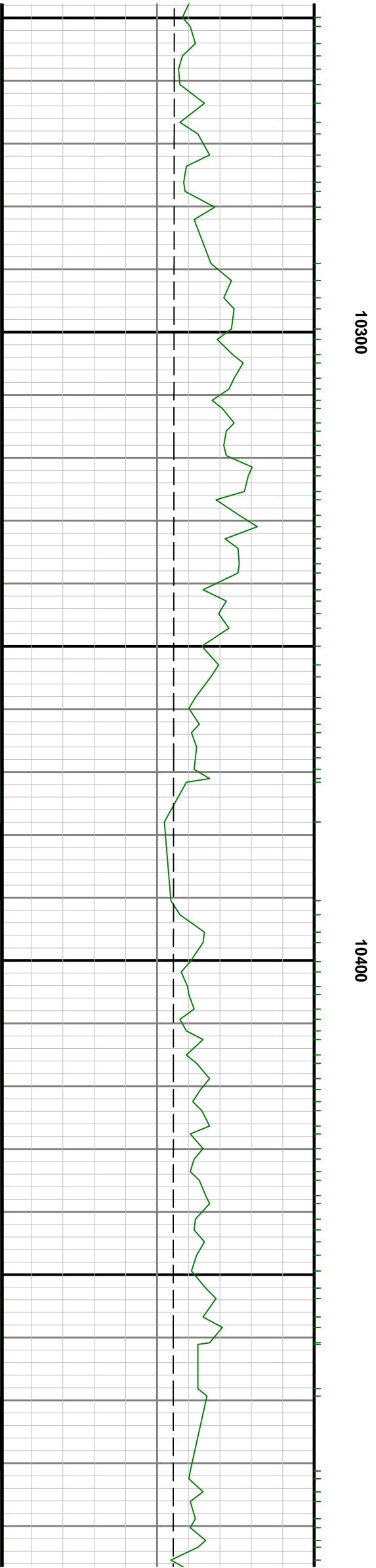
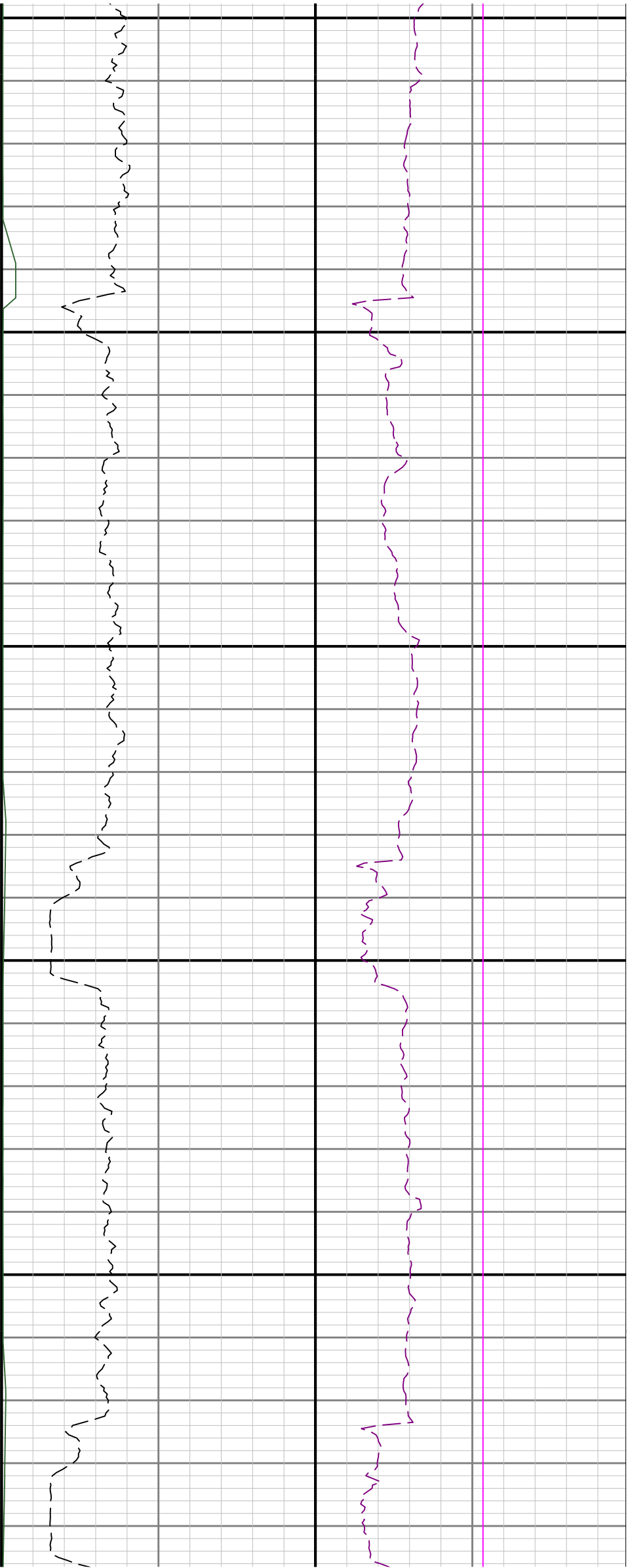
0066

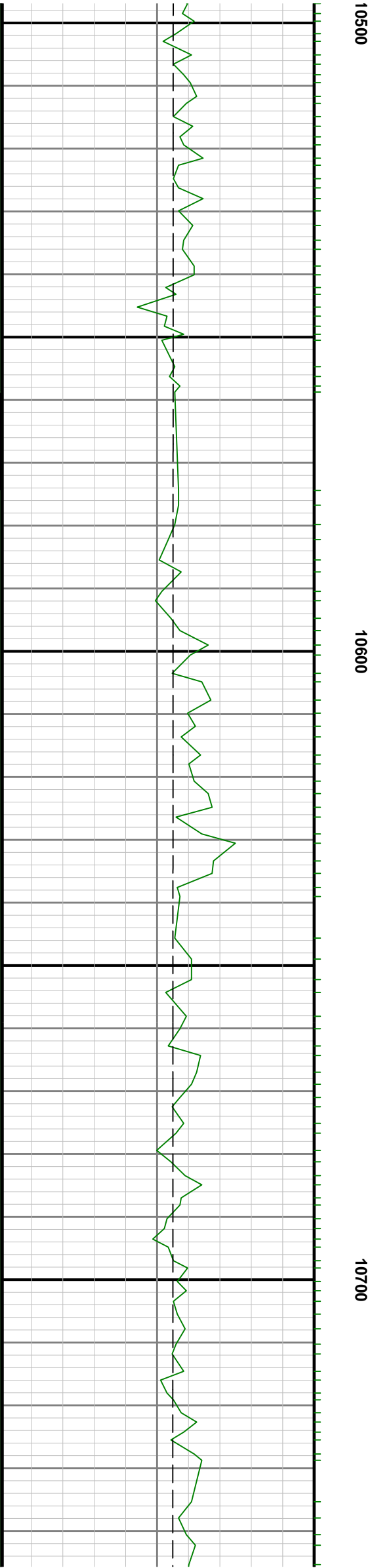
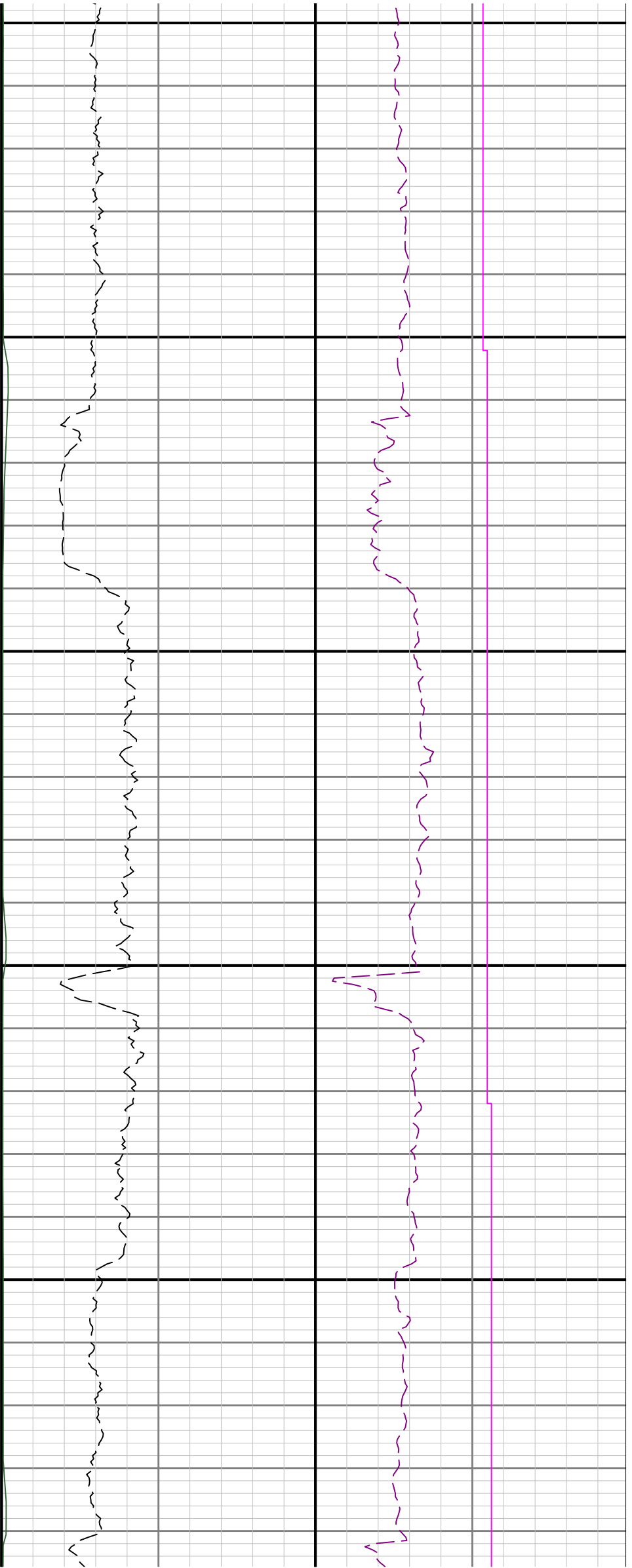
0900

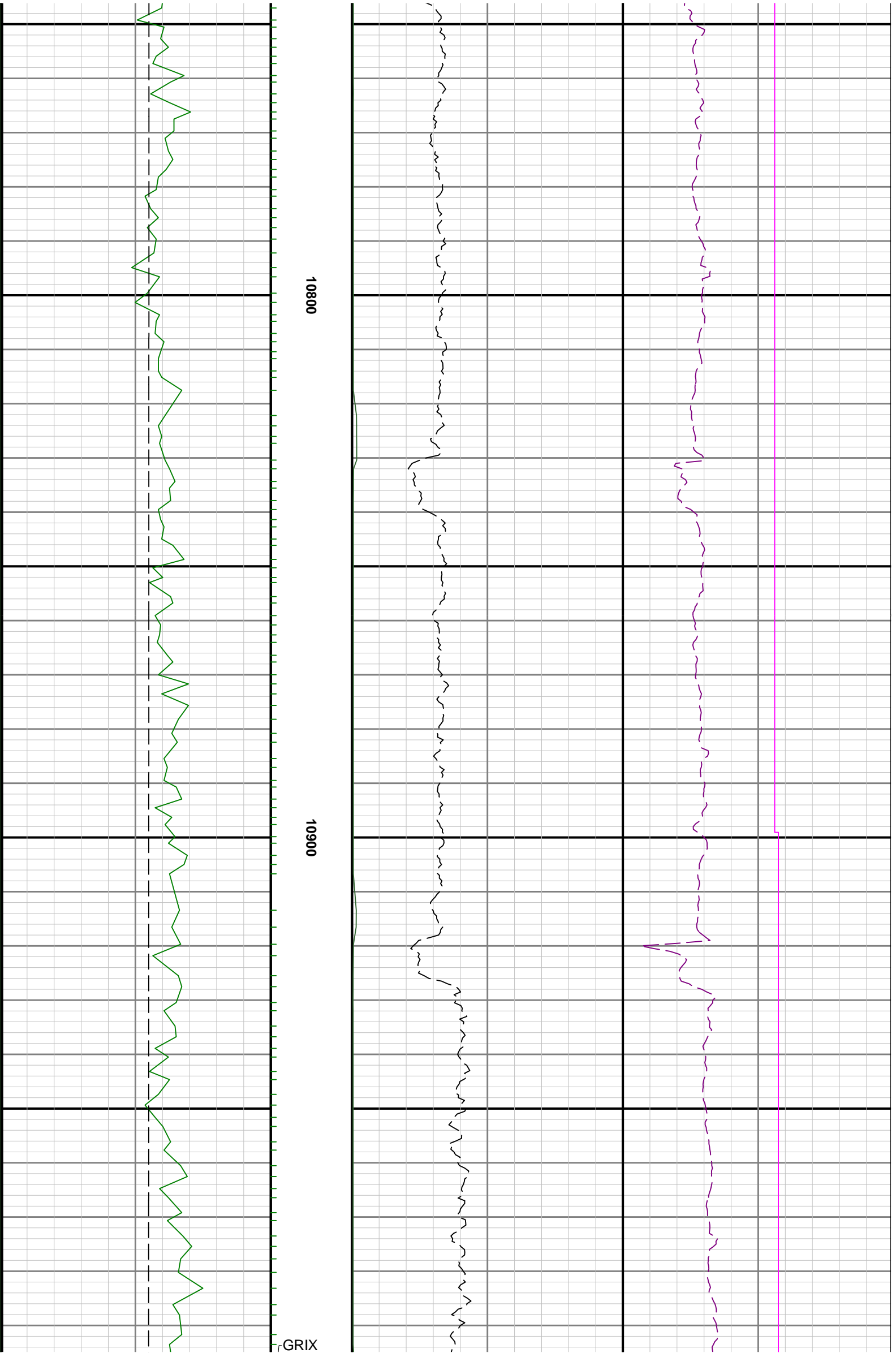


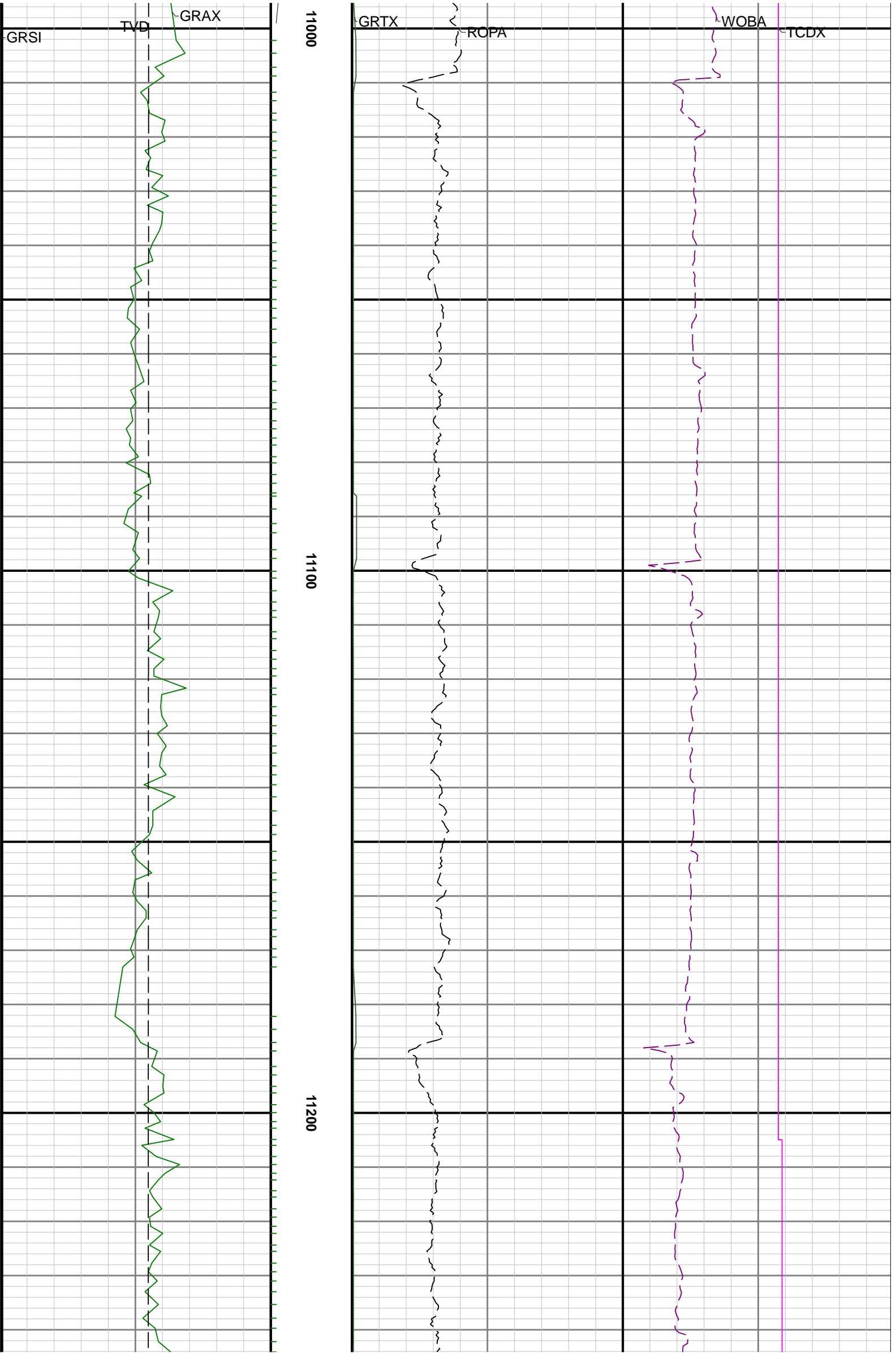
GRAX

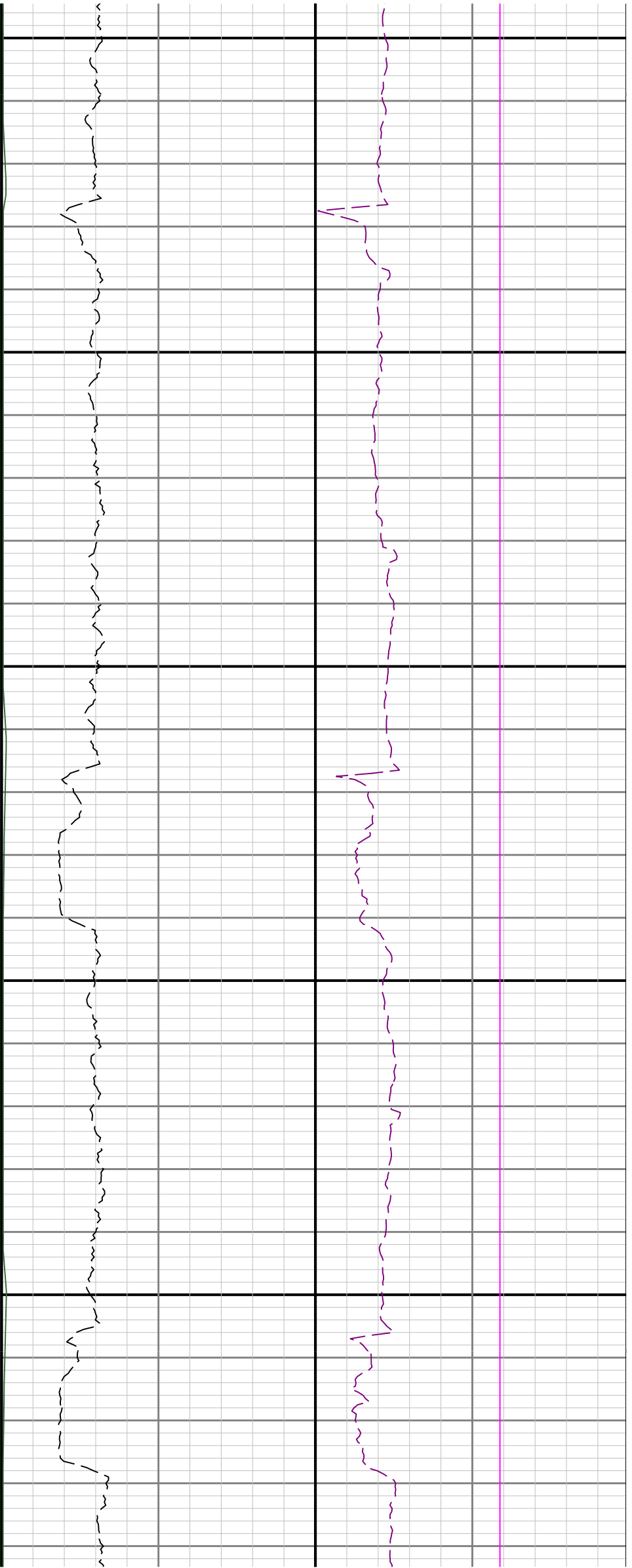






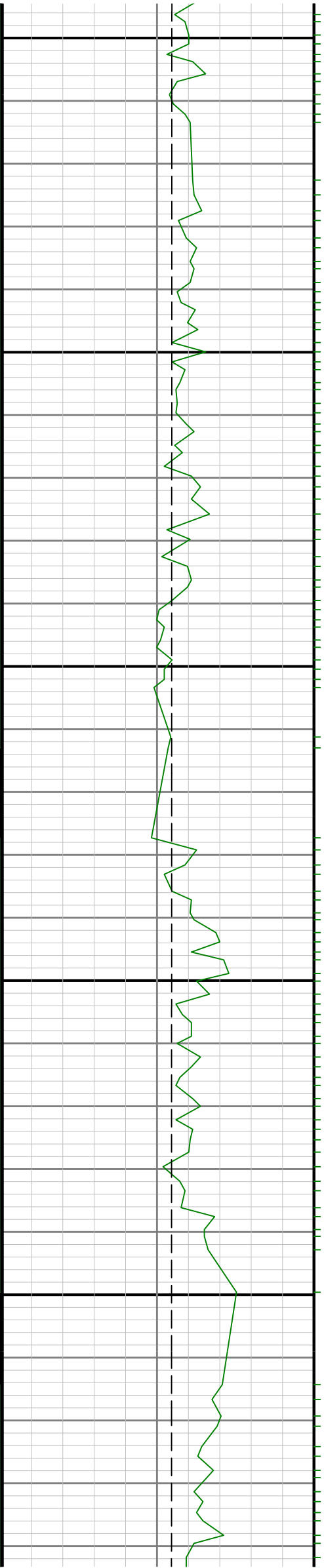


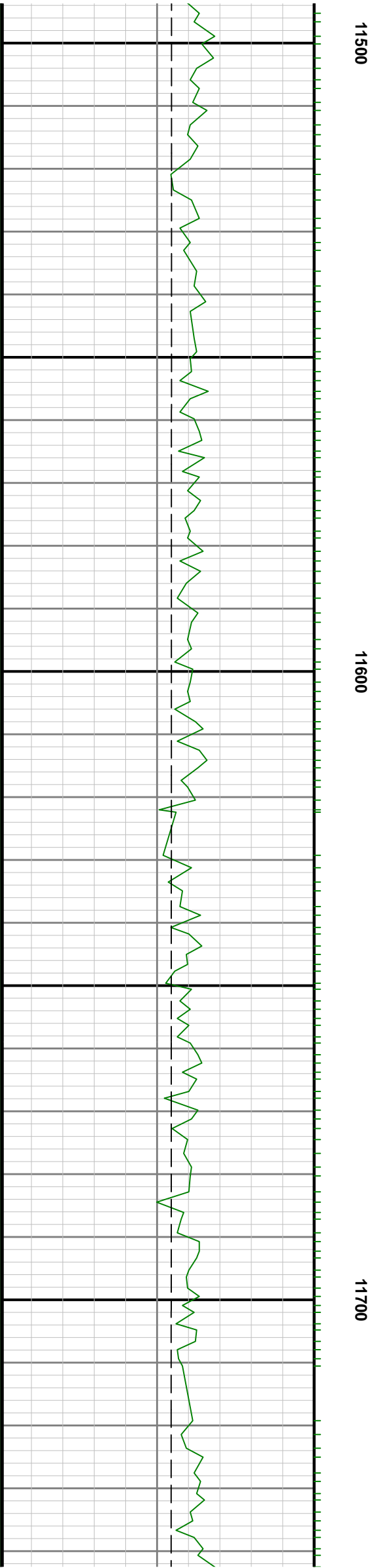
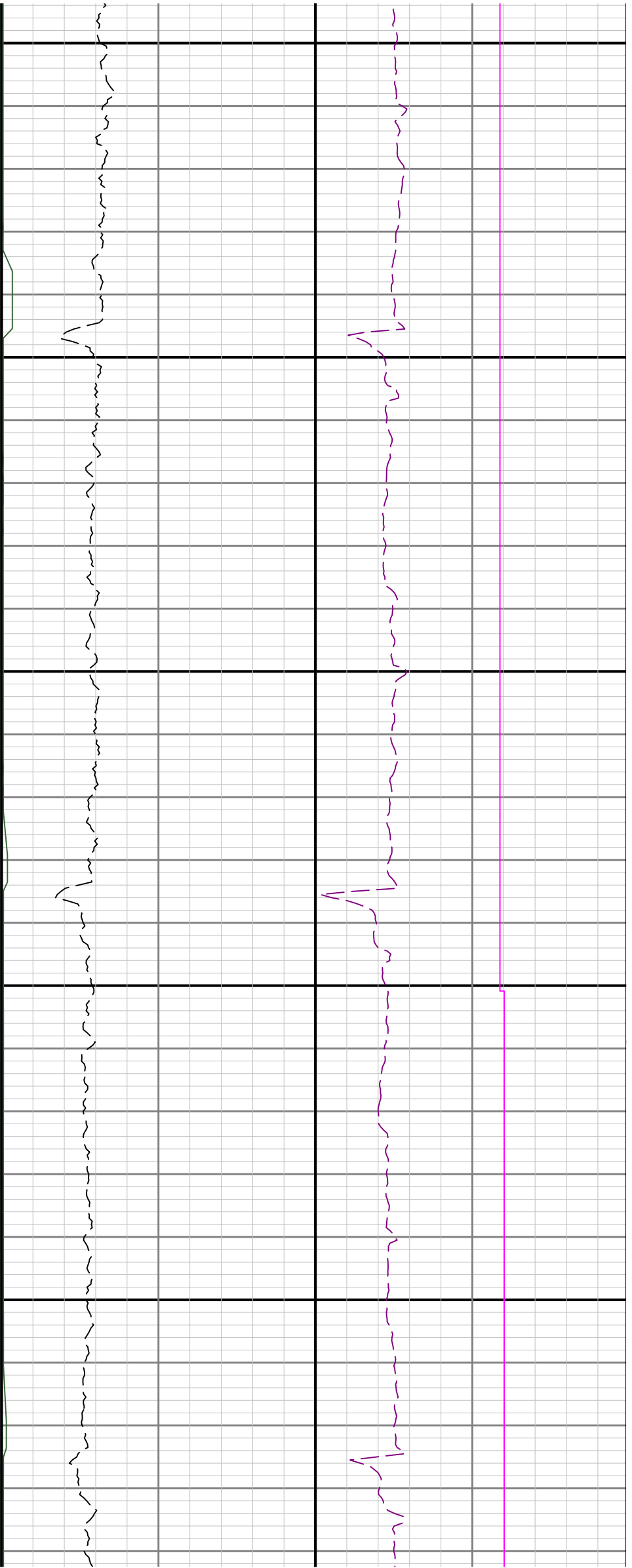


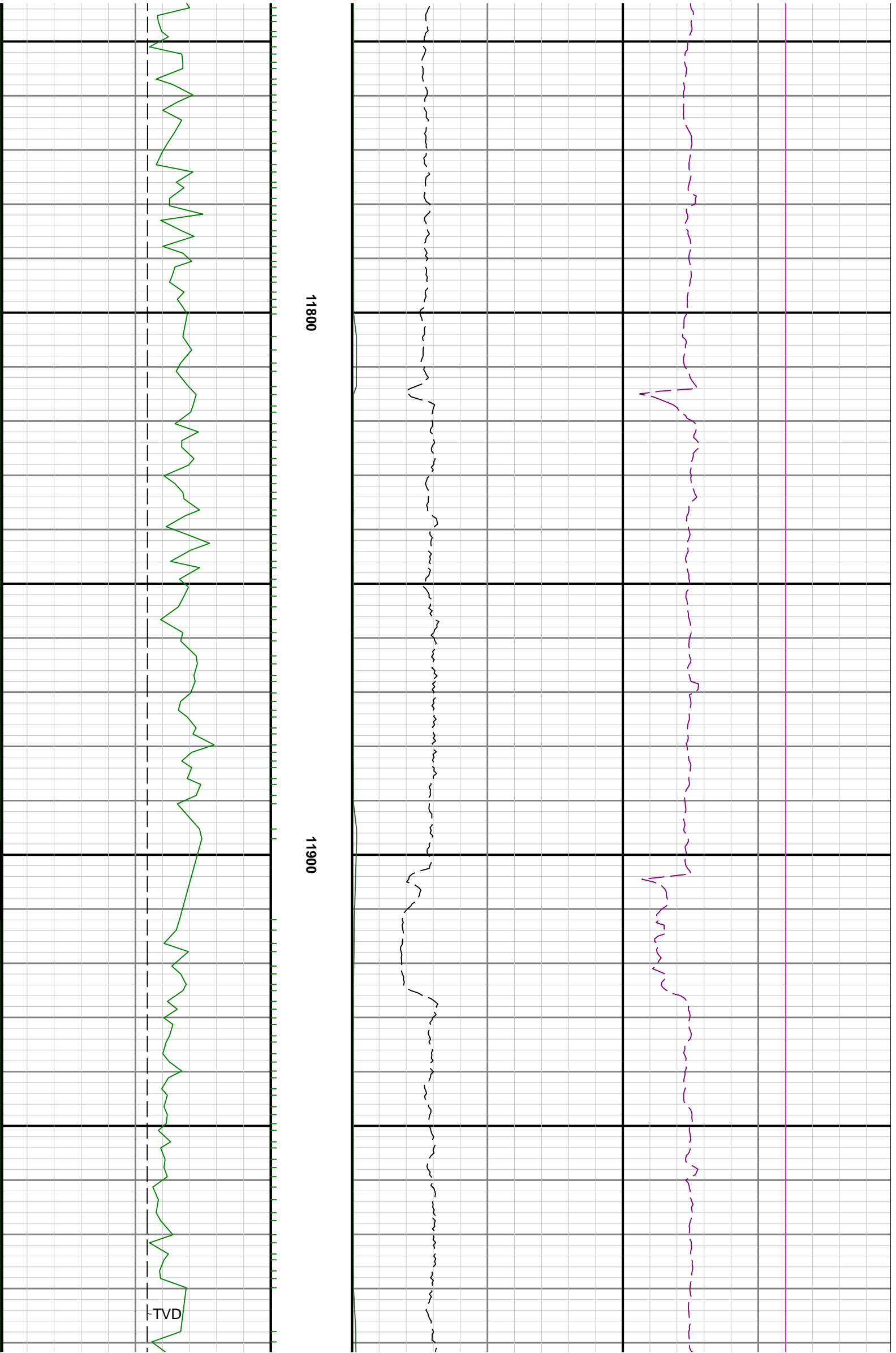


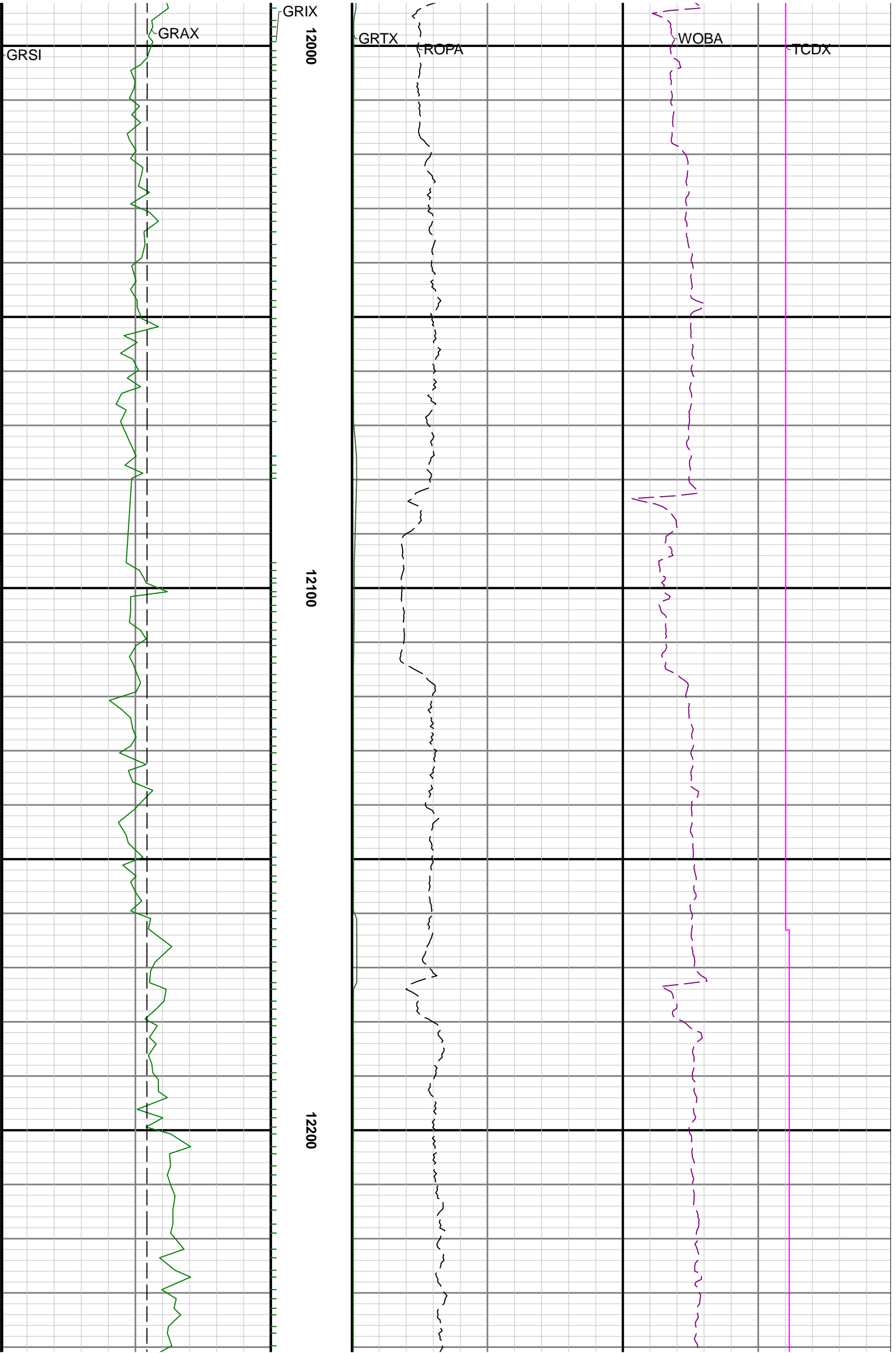
11300

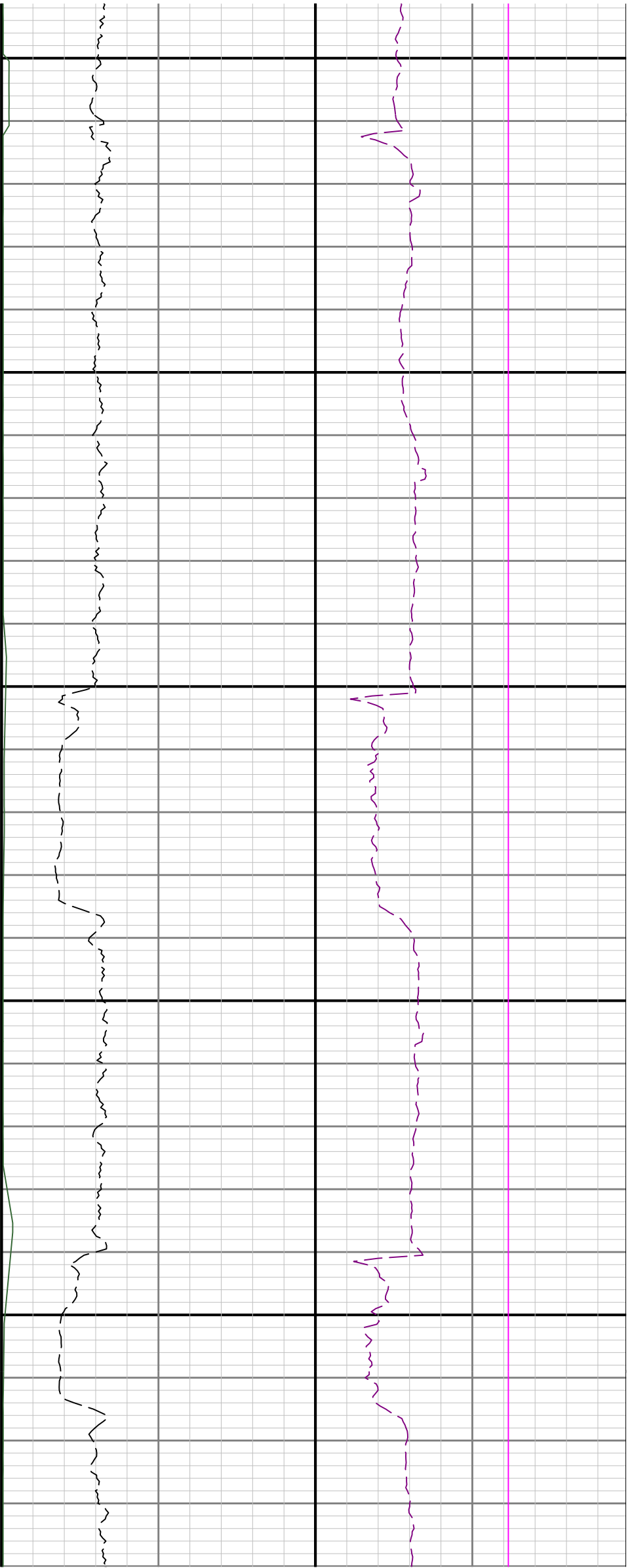
11400





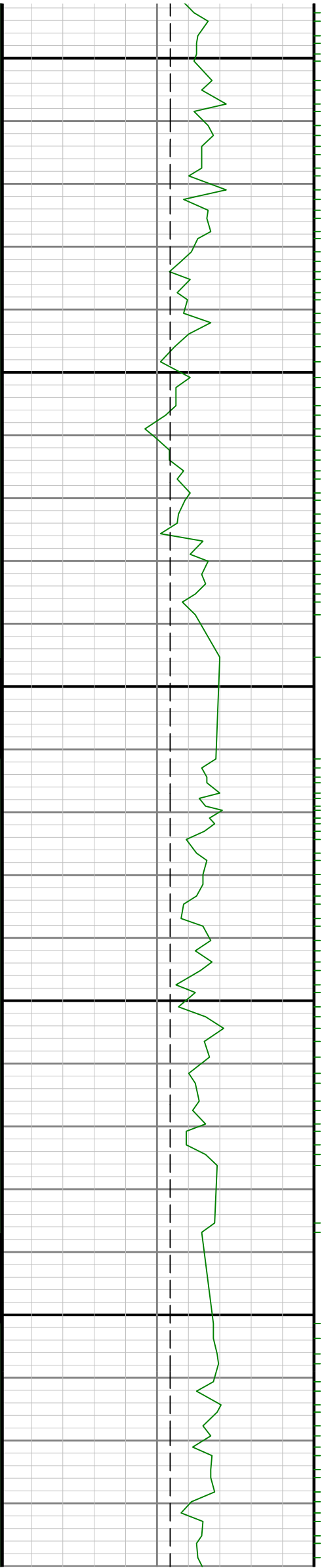


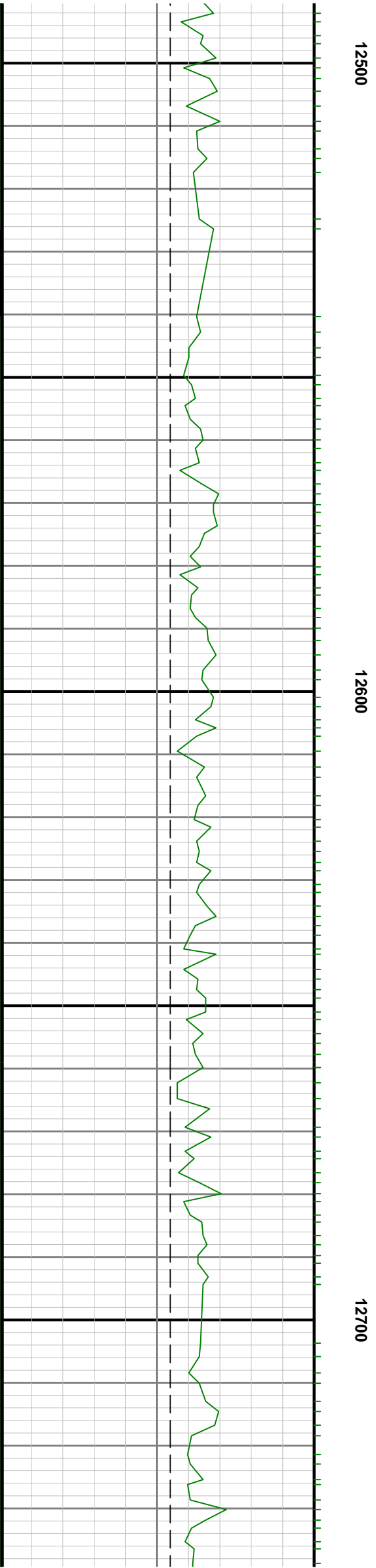
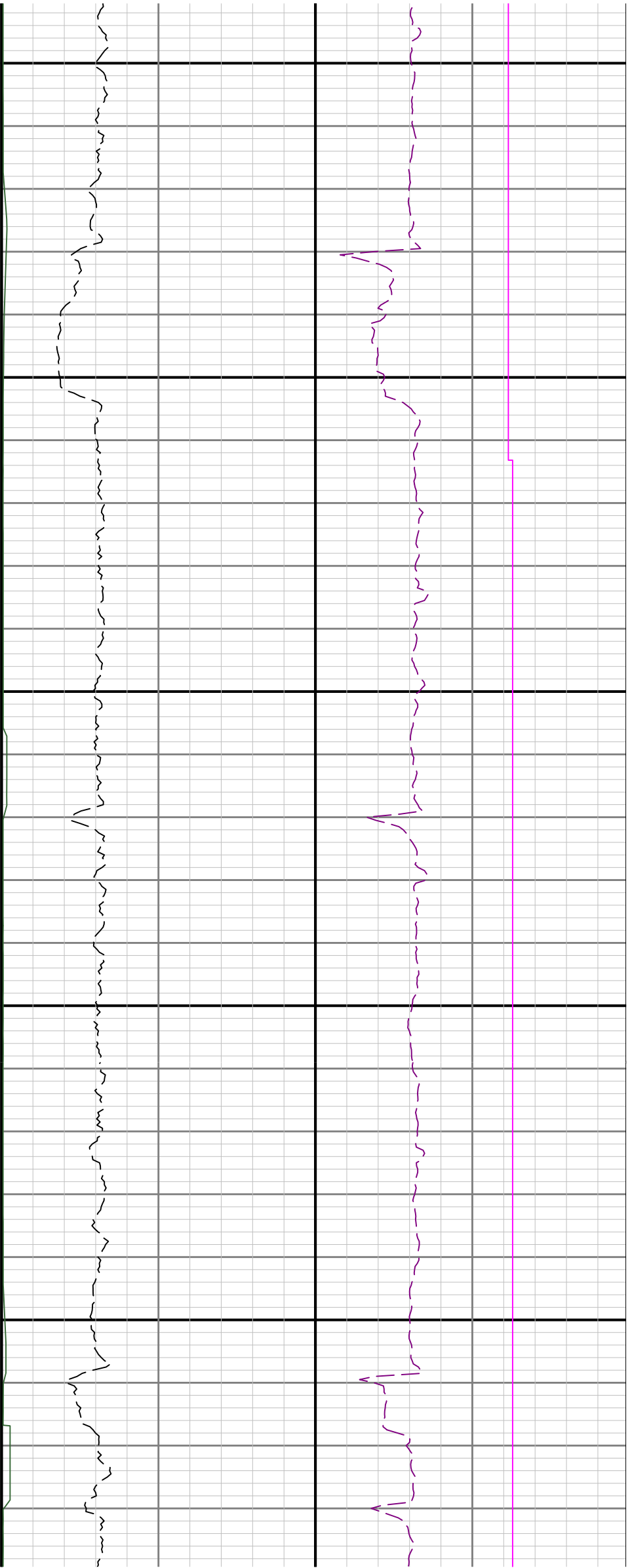


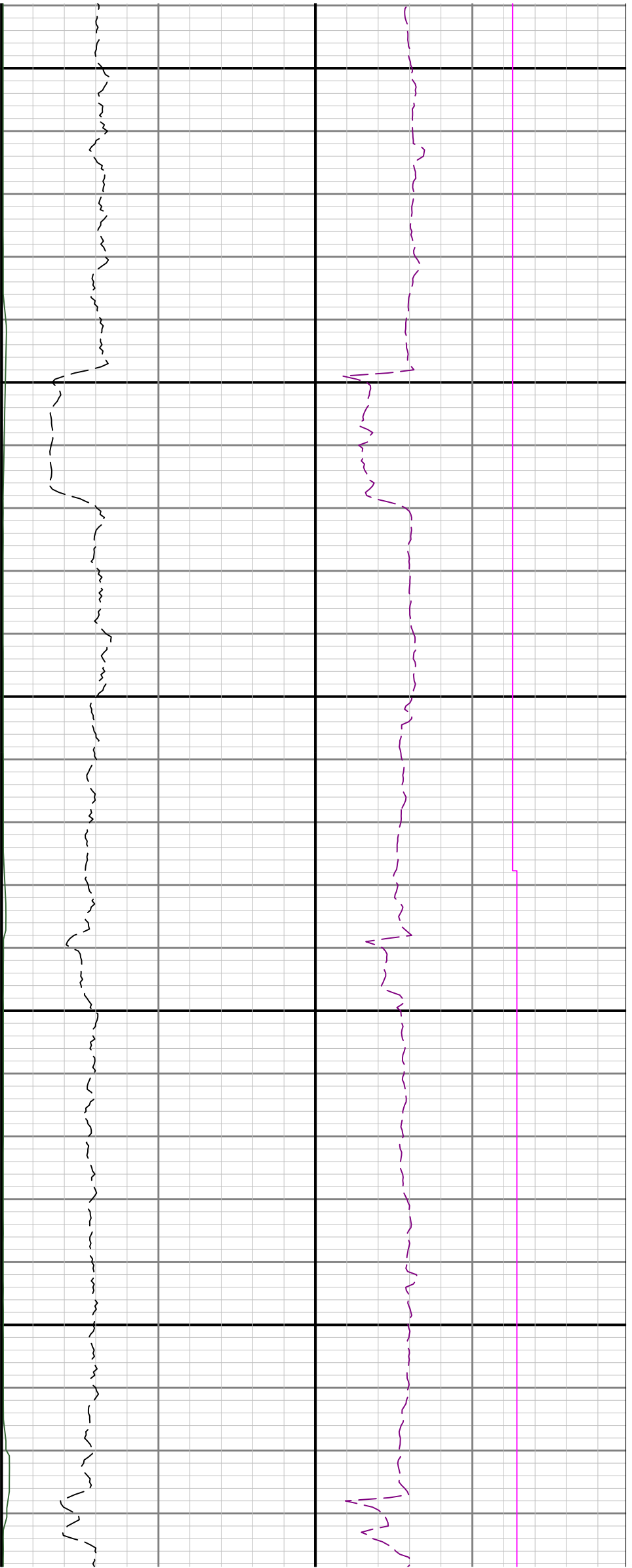


12300

12400

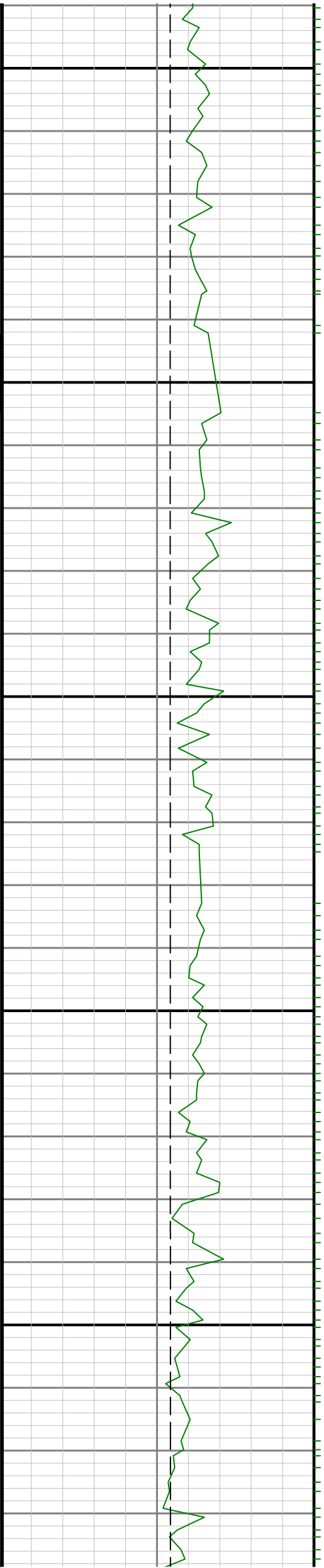


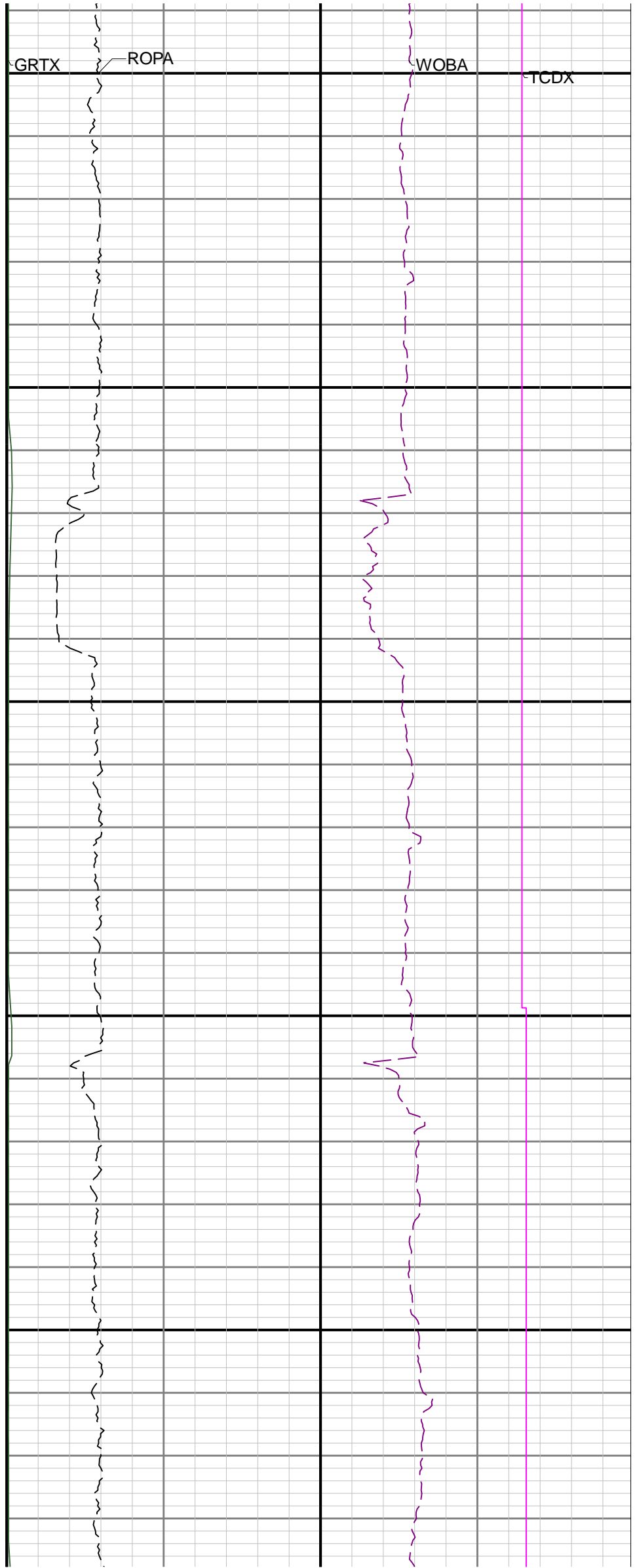
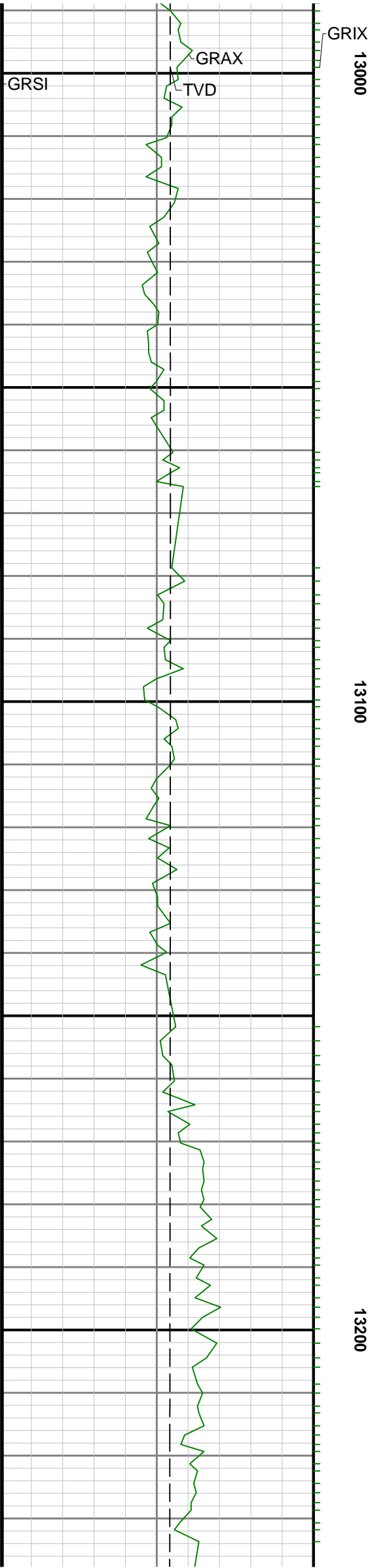


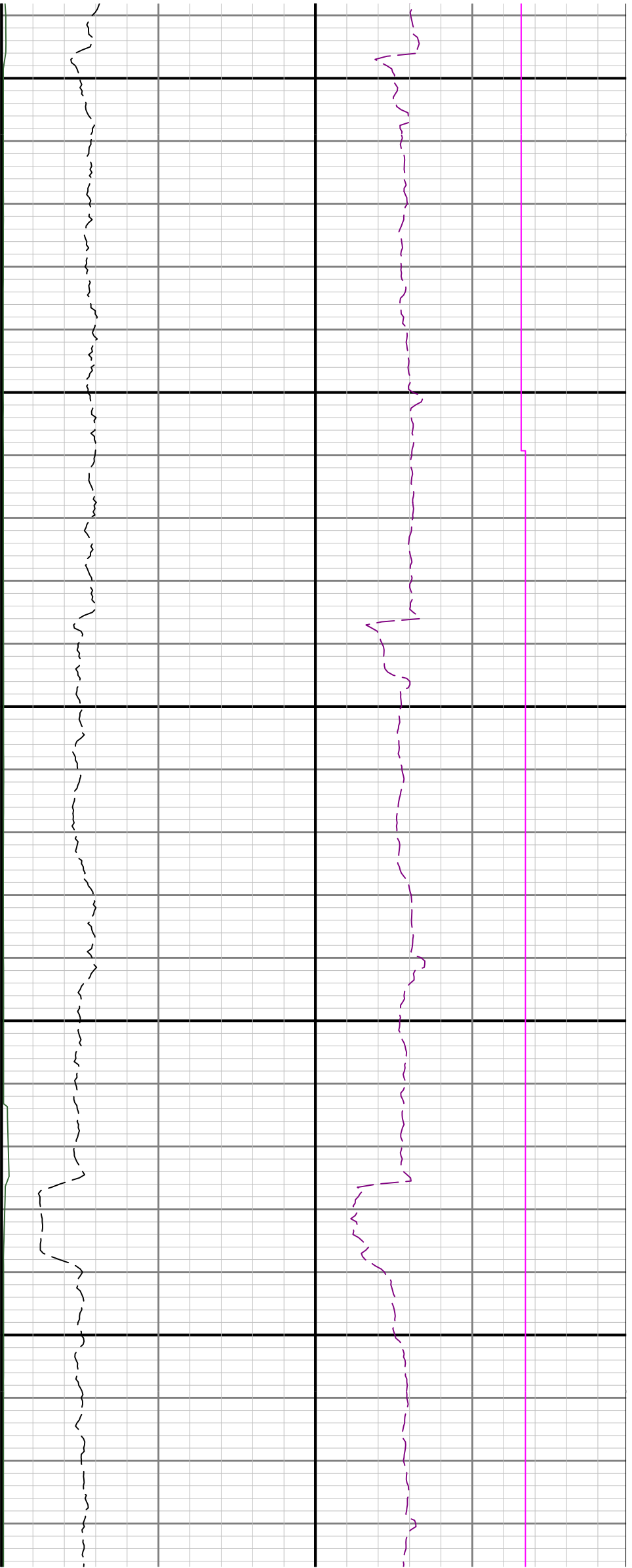


12800

12900

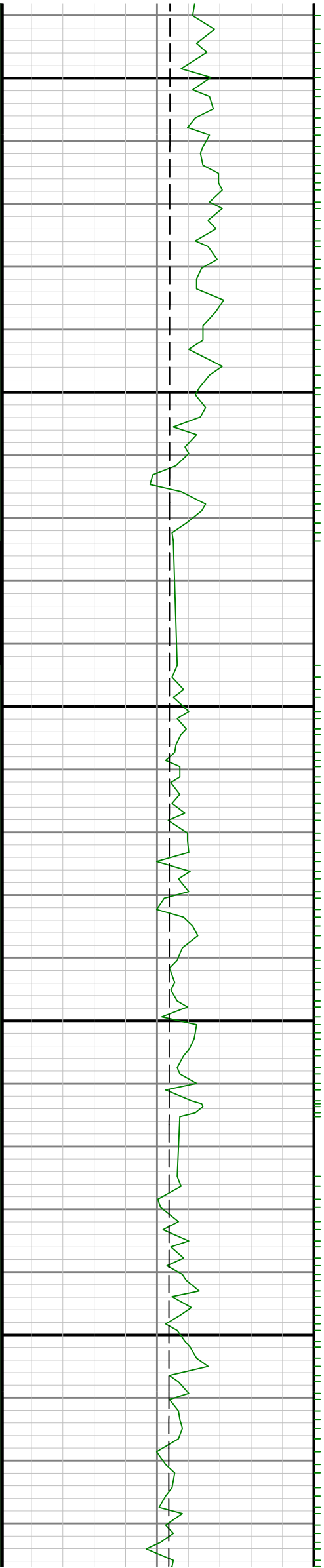


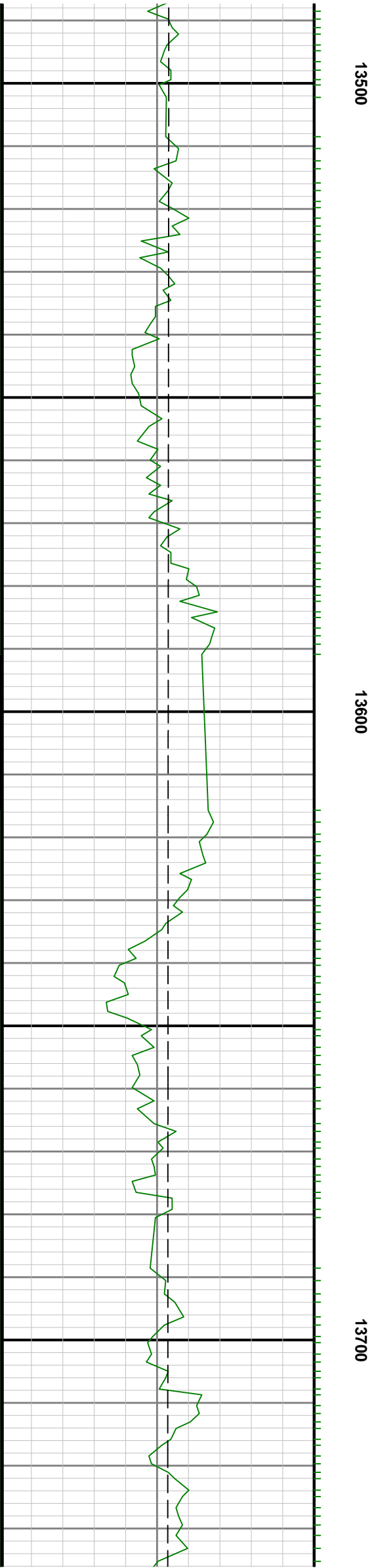
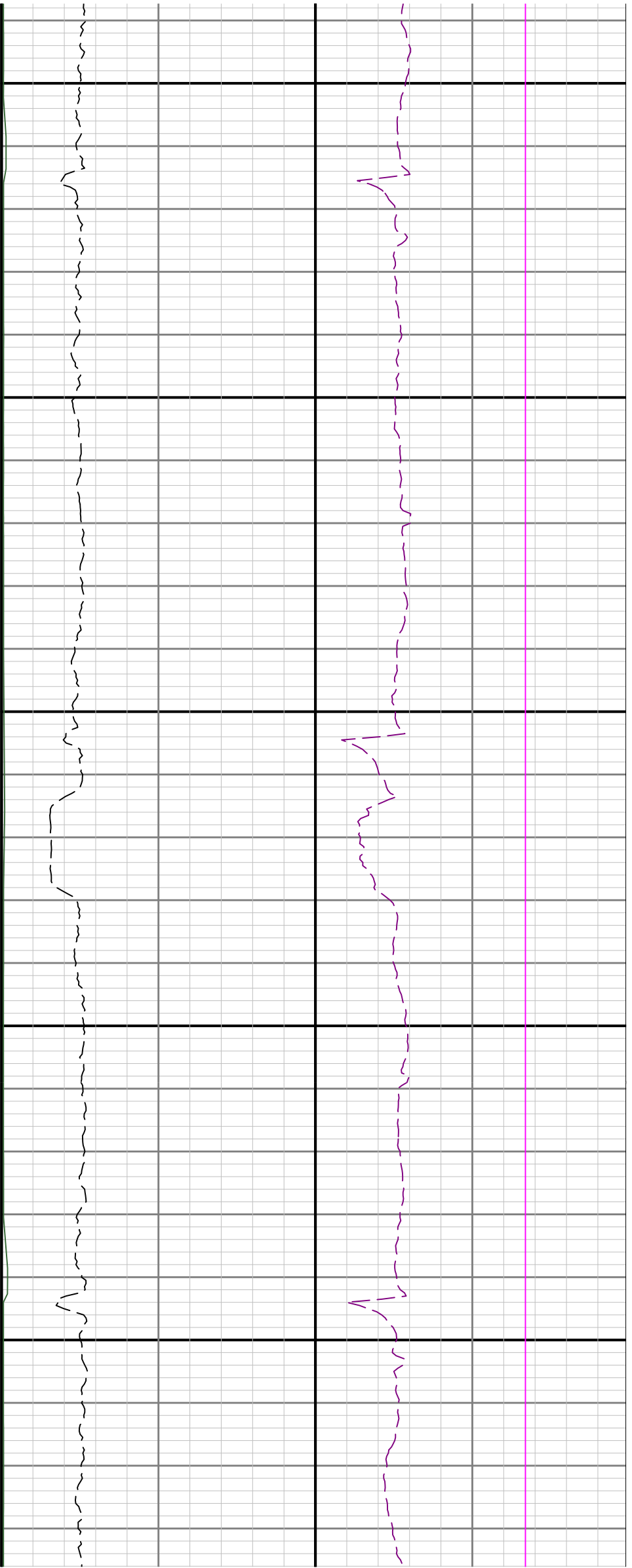




13300

13400

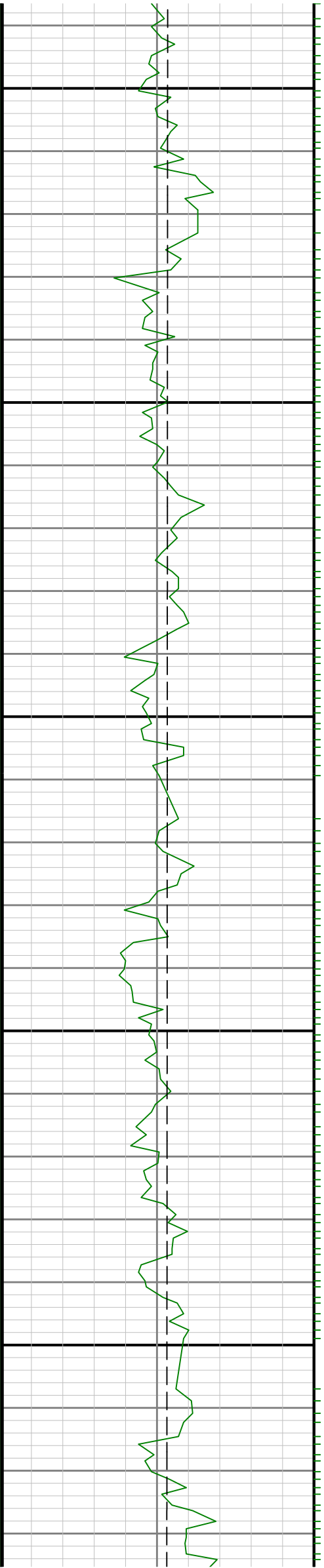


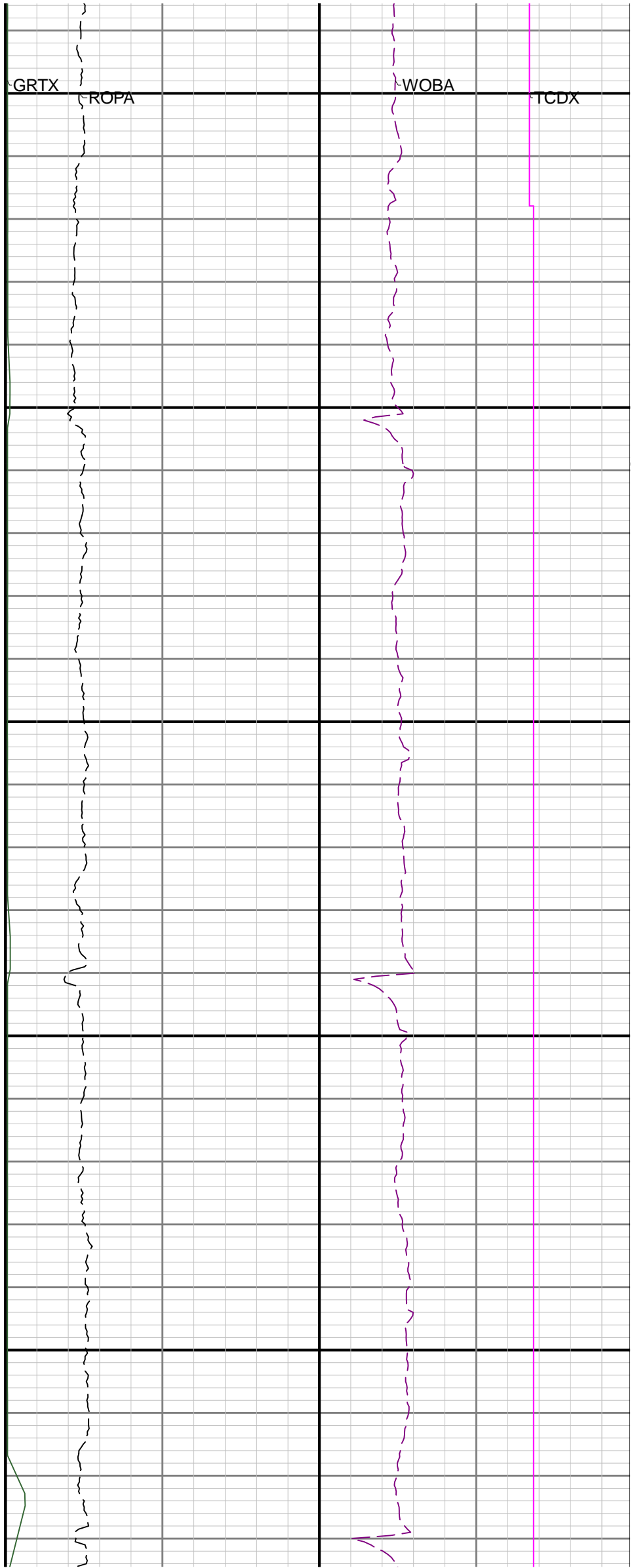
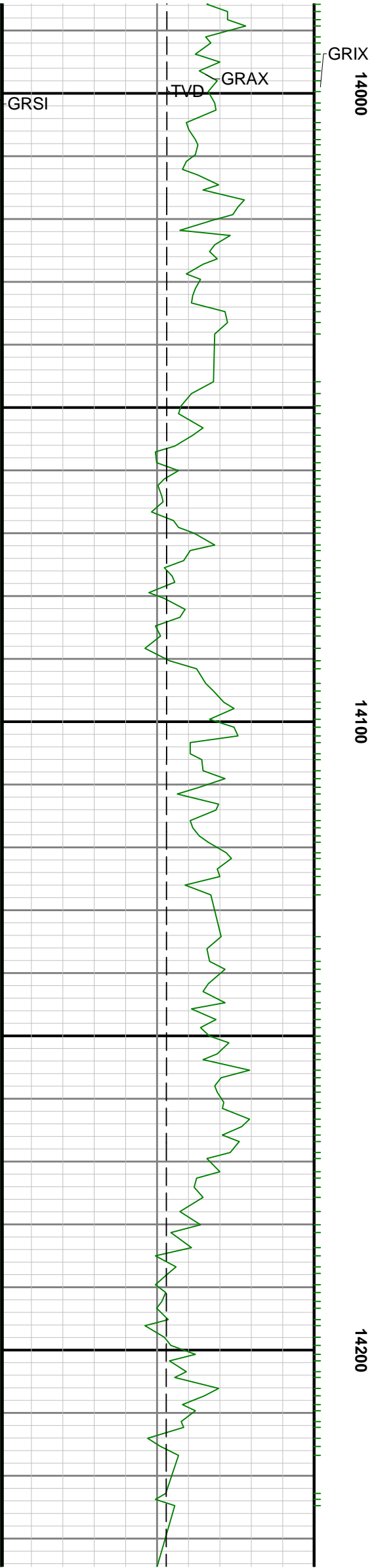


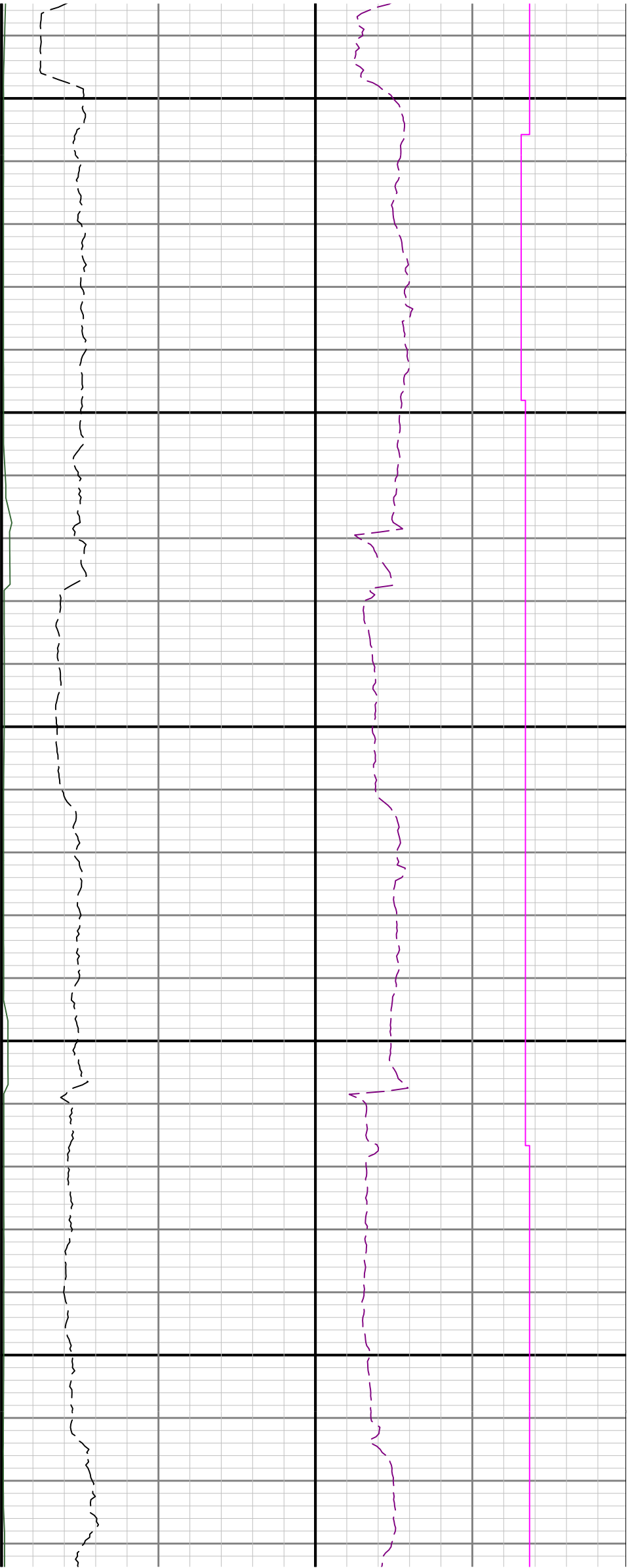


13800

13900

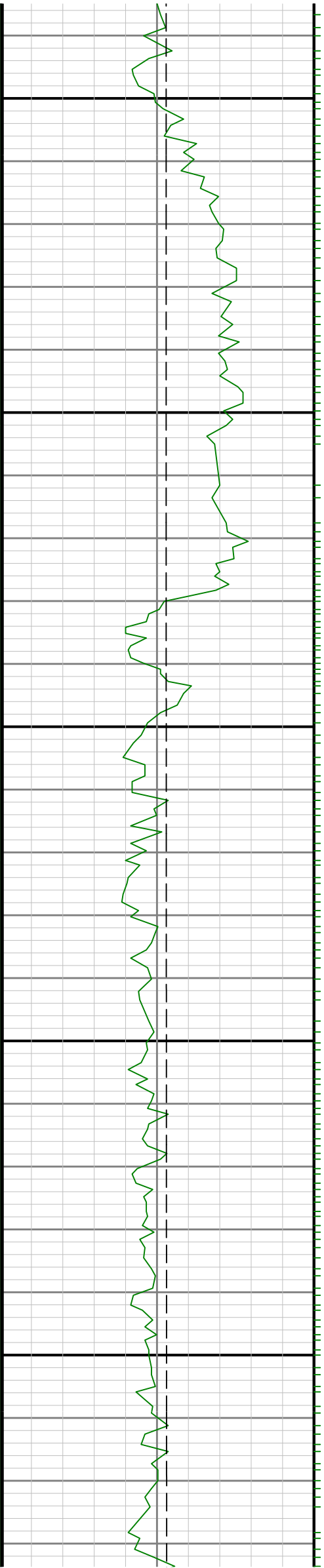


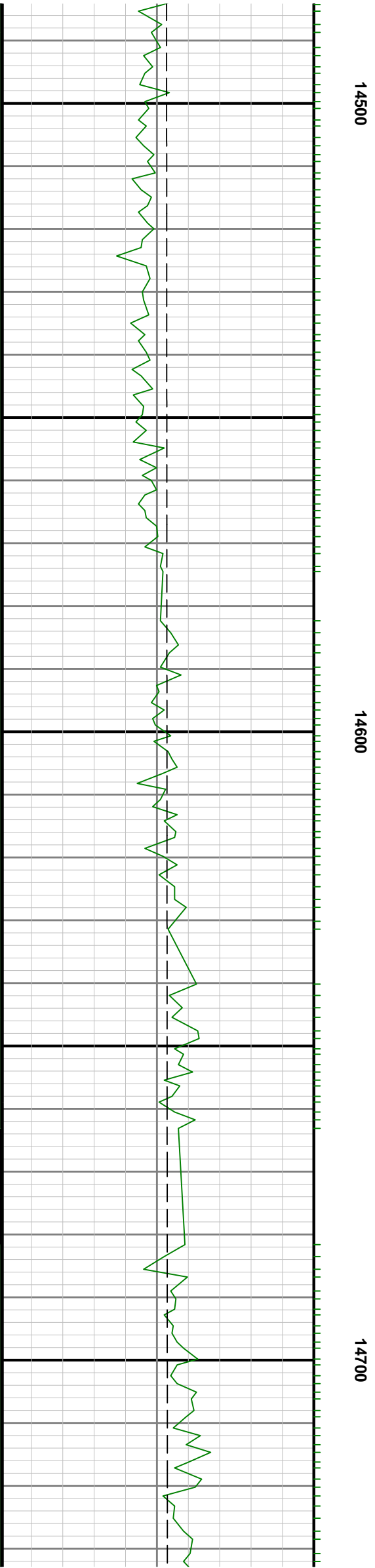


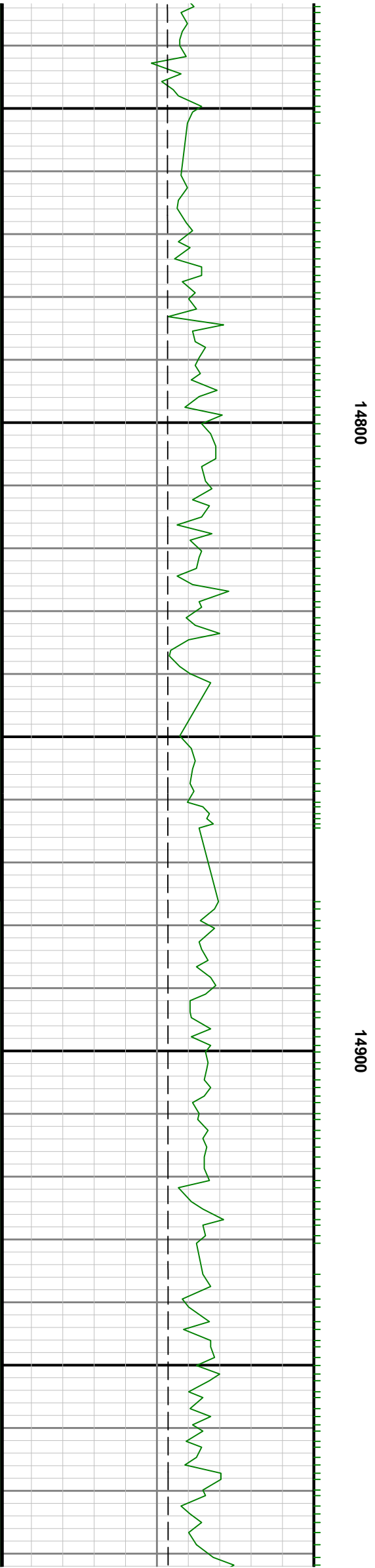
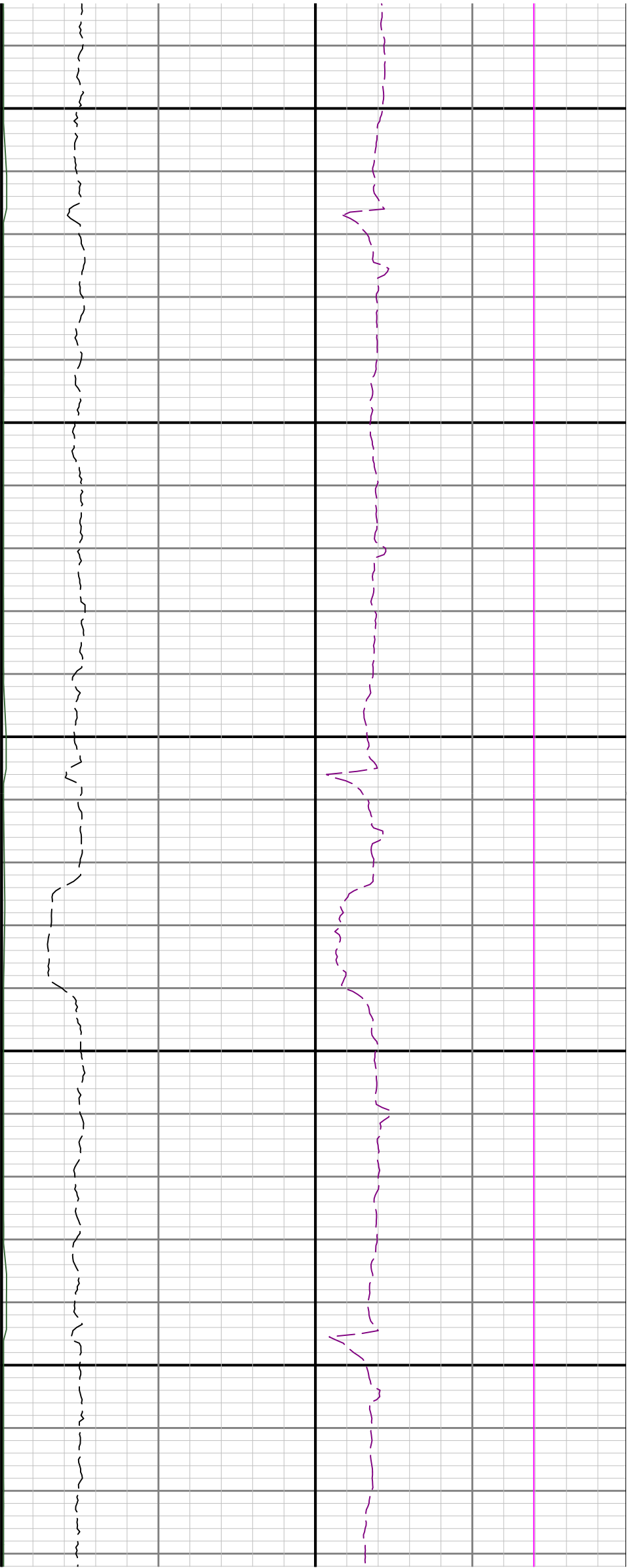


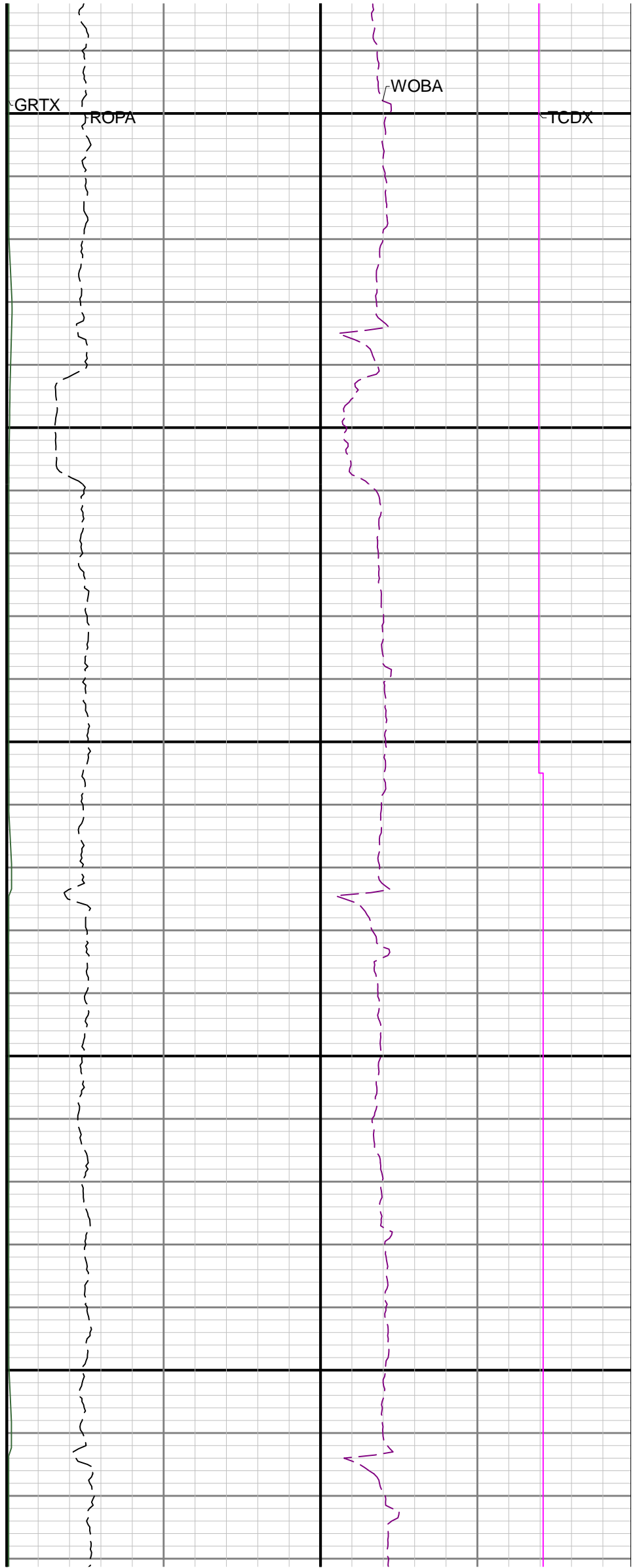
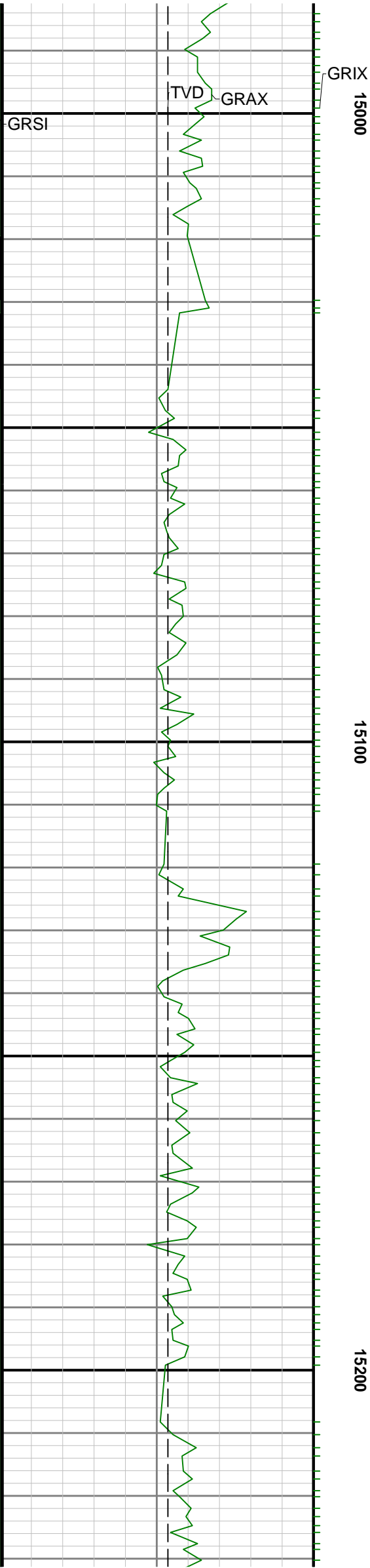
14300

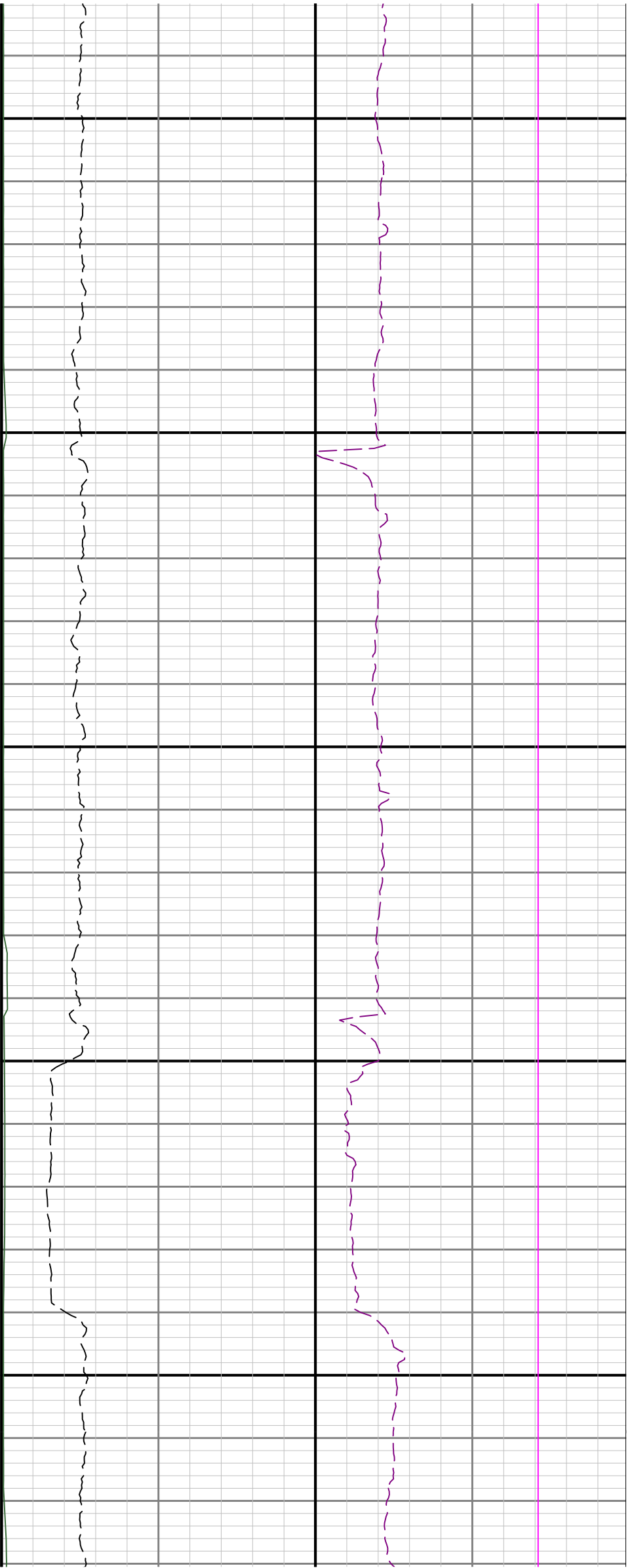
14400





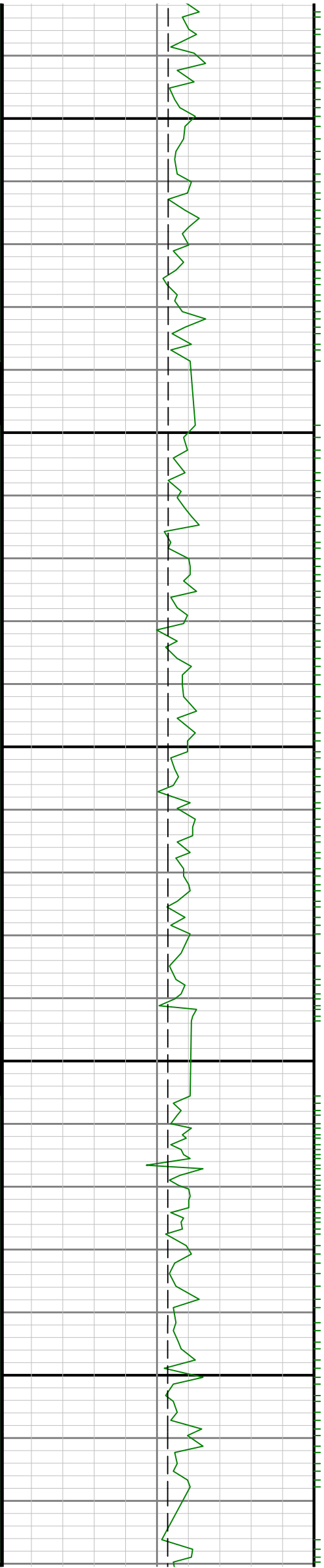


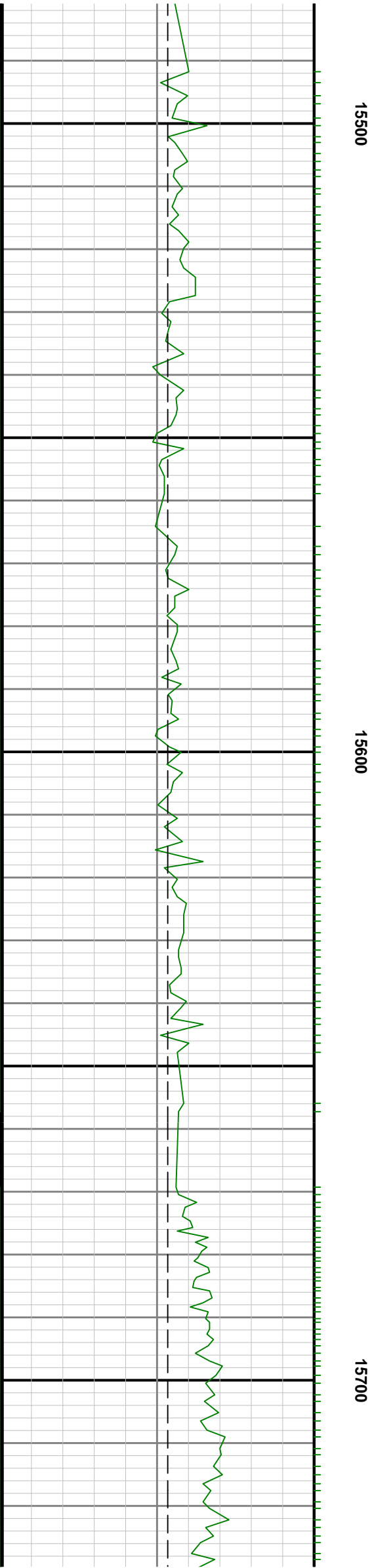


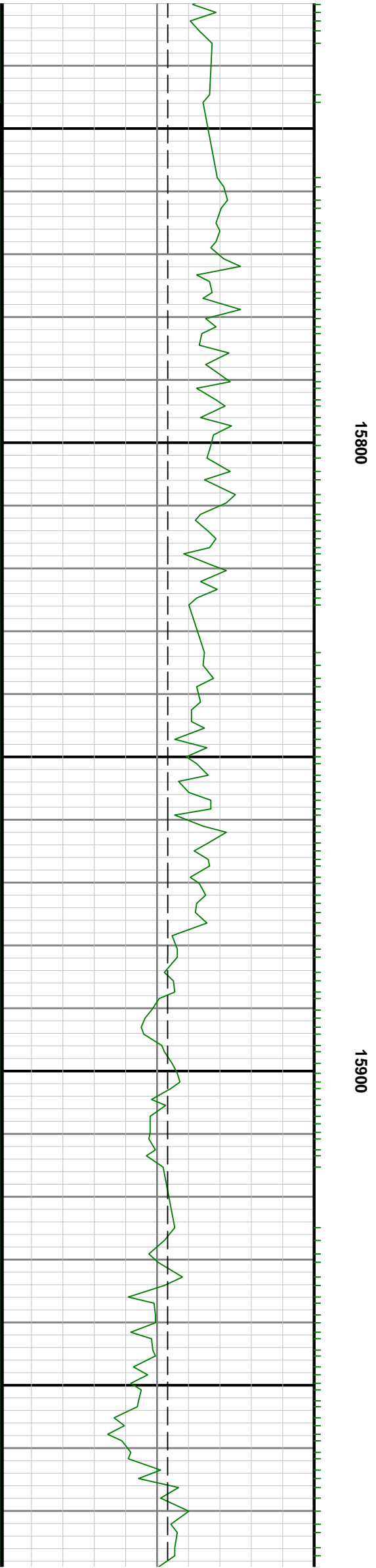
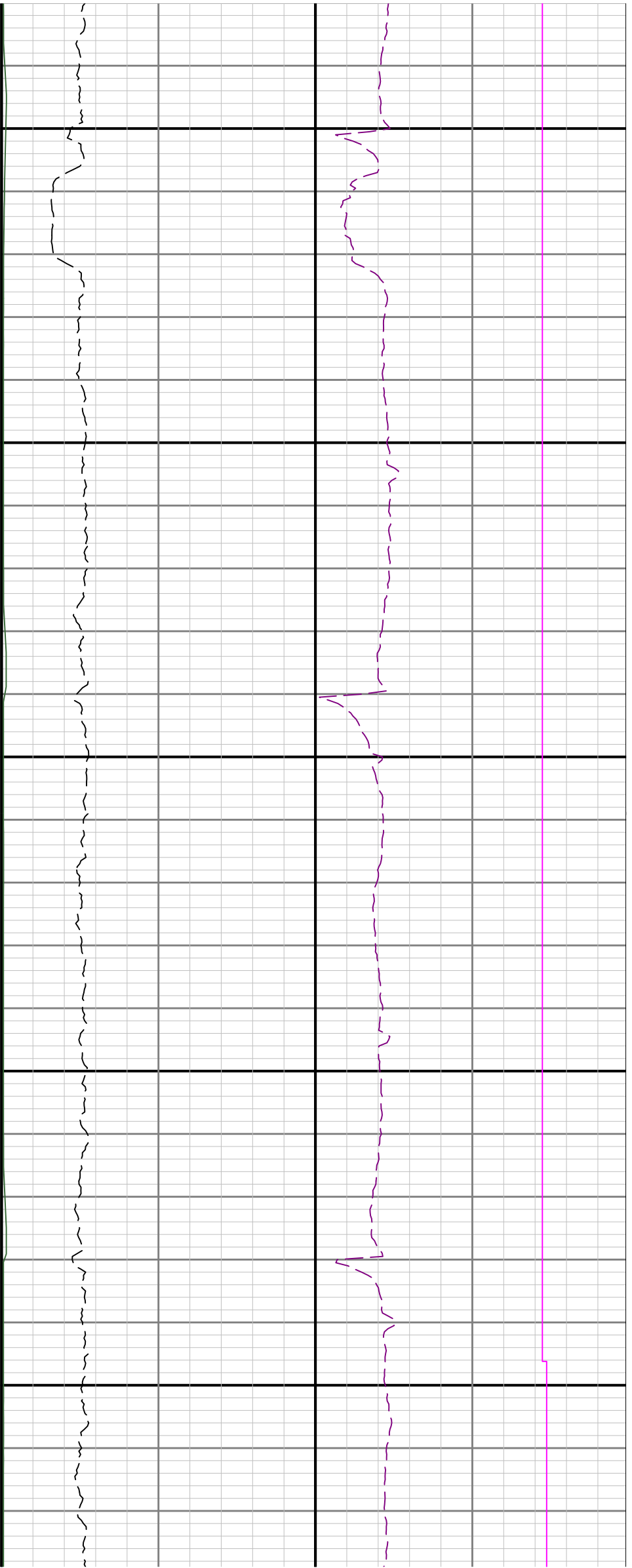


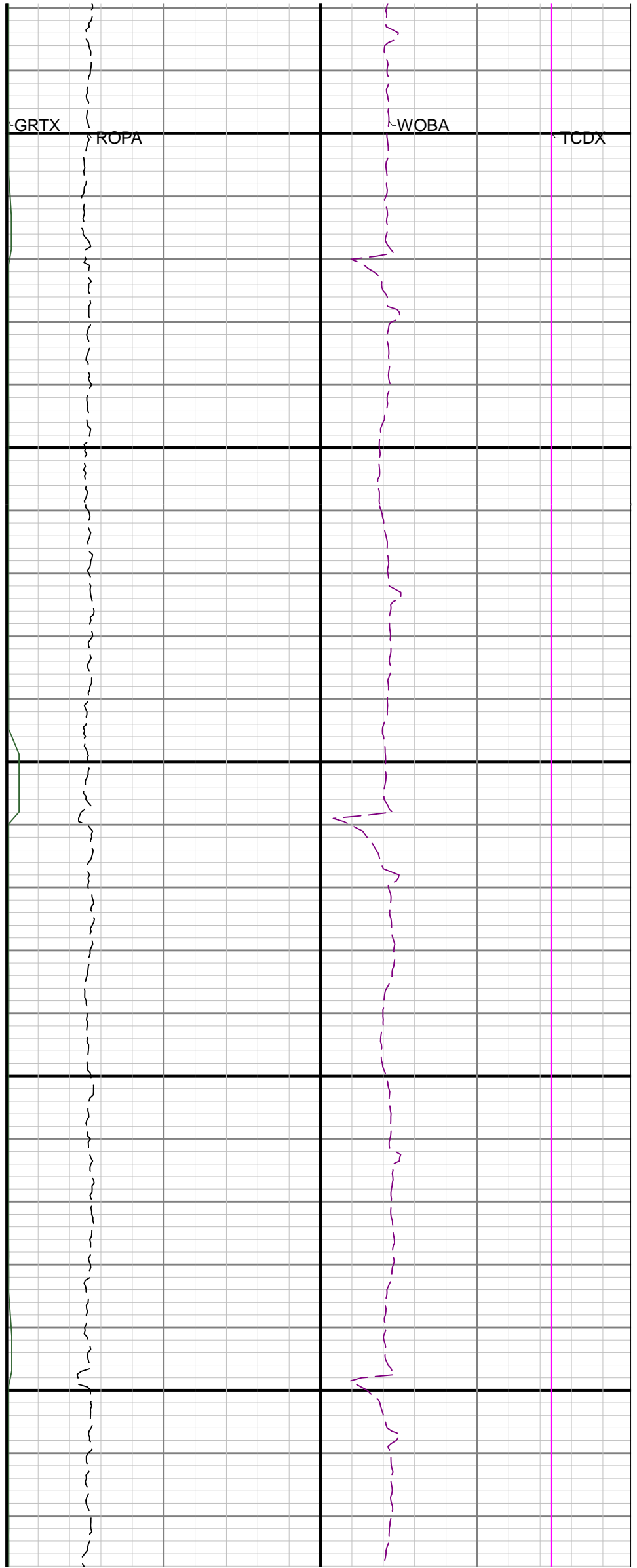
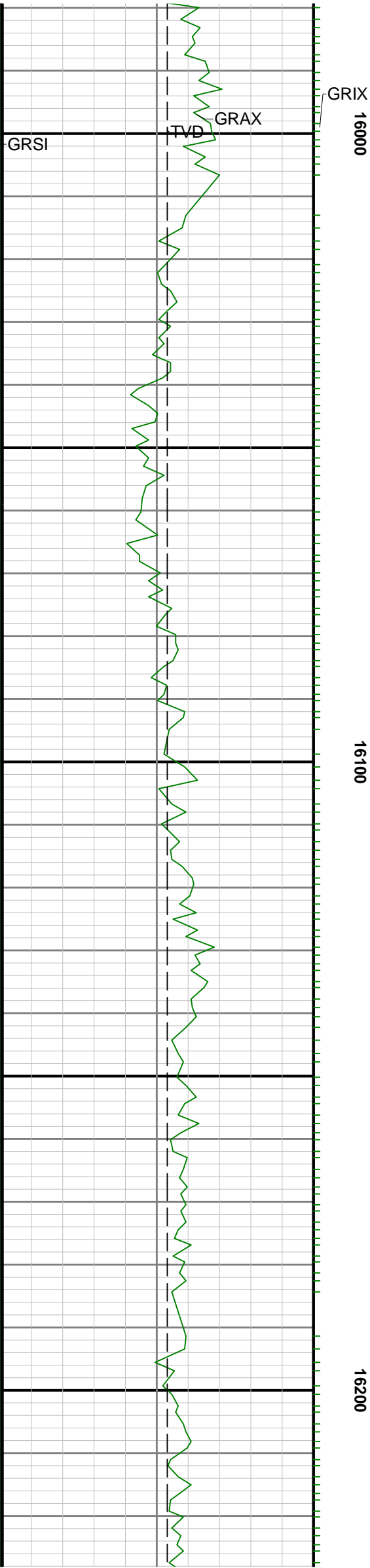
15300

15400











16300

16400

