










**Map Key**

-  Sample Locations
-  County Roads
-  Highways
-  Local Roads
-  Containment Area
-  Spill Area
-  Township Boundaries
-  Section Boundaries



112 High Street  
Buffalo, Wyoming 82834  
855.684.5891



[www.absarokasolutions.com](http://www.absarokasolutions.com)

**SDE.CO.0171.23**


**Suprise S9 Pad  
Sample Location**

Jackson County, Colorado

Scale:1:1,000

Coordinate System: WGS 1984 UTM Zone 13N



Date: 3/21/2019

**Appendix: B**