





Legend

-  EWS 6, 6A & 6B Location
-  EWS 6, 6A & 6B Well Trace
-  Oil-based Mud Spill Area
-  Soil Samples



0 50 100 Feet



Map of Surface Soil Sampling Locations

2019 EWS 6, 6A & 6B Drilling

Scale: 1:600	Date: March 2019	
OBMS_Soil_Samples.mxd	By: KRS	Checked: JD

Petrotek 5935 South Zang Street, Suite 200
Littleton, Colorado 80127 USA
303-290-9414
www.petrotek.com