

Company: Crestone Peak Resources Operating LLC

Well: Herren #1I-33H-H367

Field: Wattenberg

County: Weld State: Colorado

Isolation Scanner
Cement Evaluation
Gamma Ray - CCL Log

Cement Evaluation

Gamma Ray - CCL Log

Location:			
SENE 33-3N-67W	Elev.: K.B. 4872.00 ft		
2306 FNL 419 FEL	G.L. 4849.00 ft		
	D.F. 4872.00 ft		
Permanent Datum:	Ground Level	Elev.: 4849.00 f	
Log Measured From:	Kelly Bushing	23.00 ft	
Drilling Measured From:	Kelly Bushing	above Perm.Datum	
API Serial No.	Section:	Township:	Range:
05-123-47726	33	3N	67W

Logging Date	22-Jan-2019			
Run Number	Isolation scanner			
Depth Driller	11830.00 ft			
Schlumberger Depth	6367.00 ft			
Bottom Log Interval	6365.00 ft			
Top Log Interval	68.00 ft			
Casing Fluid Type	Water			
Salinity				
Density	8.4 lbm/gal			
Fluid Level	8.00 ft			
BIT/CASING/TUBING STRING				
Bit Size	8.50 in			
From	2000.00 ft			
To	11850.00 ft			
Casing/Tubing Size	5.5 in			
Weight	20 lbm/ft			
Grade	N/A			
From	0.00 ft			
To	11830.00 ft			
Max Recorded Temperatures				
180 degF				
Logger on Bottom				
Unit Number		Time		
2143		22-Jan-2019	08:33:00	
Recorded By		Location:	Fort Morgan, CO	
A. Voyage / L. Awalt				
Witnessed By		Keith Miller		

Disclaimer

THE USE OF AND RELIANCE UPON THIS RECORDED-DATA BY THE HEREIN NAMED COMPANY (AND ANY OF ITS AFFILIATES, PARTNERS, REPRESENTATIVES, AGENTS, CONSULTANTS AND EMPLOYEES) IS SUBJECT TO THE TERMS AND CONDITIONS AGREED UPON BETWEEN SCHLUMBERGER AND THE COMPANY, INCLUDING: (a) RESTRICTIONS ON USE OF THE RECORDED-DATA; (b) DISCLAIMERS AND WAIVERS OF WARRANTIES AND REPRESENTATIONS REGARDING COMPANY'S USE AND RELIANCE UPON THE RECORDED-DATA; AND (c) CUSTOMER'S FULL AND SOLE RESPONSIBILITY FOR ANY INFERENCE DRAWN OR DECISION MADE IN CONNECTION WITH THE USE OF THIS RECORDED-DATA.

Contents

1. Header

2. Disclaimer

3. Contents

4. Well Sketch

5. Borehole Size/Casing/Tubing Record

6. Remarks and Equipment Summary

7. Depth Summary

8. IBC Fluid Properties Measurement

9. Isolation scanner IBC SLG

9.1 Integration Summary

9.2 Software Version

9.3 Composite Summary

9.4 Log (IBC SLG)

9.5 Parameter Listing

10. Isolation scanner IBC SLG Composite

10.1 Integration Summary

10.2 Composite Summary
- 12.1 Integration Summary

12.2 Software Version

12.3 Composite Summary

12.4 Log (IBC SLG)

12.5 Parameter Listing

13. Isolation scanner IBC SLG Composite Repeat

13.1 Integration Summary

13.2 Composite Summary

13.3 Log (IBC SLG Composite)

13.4 Parameter Listing

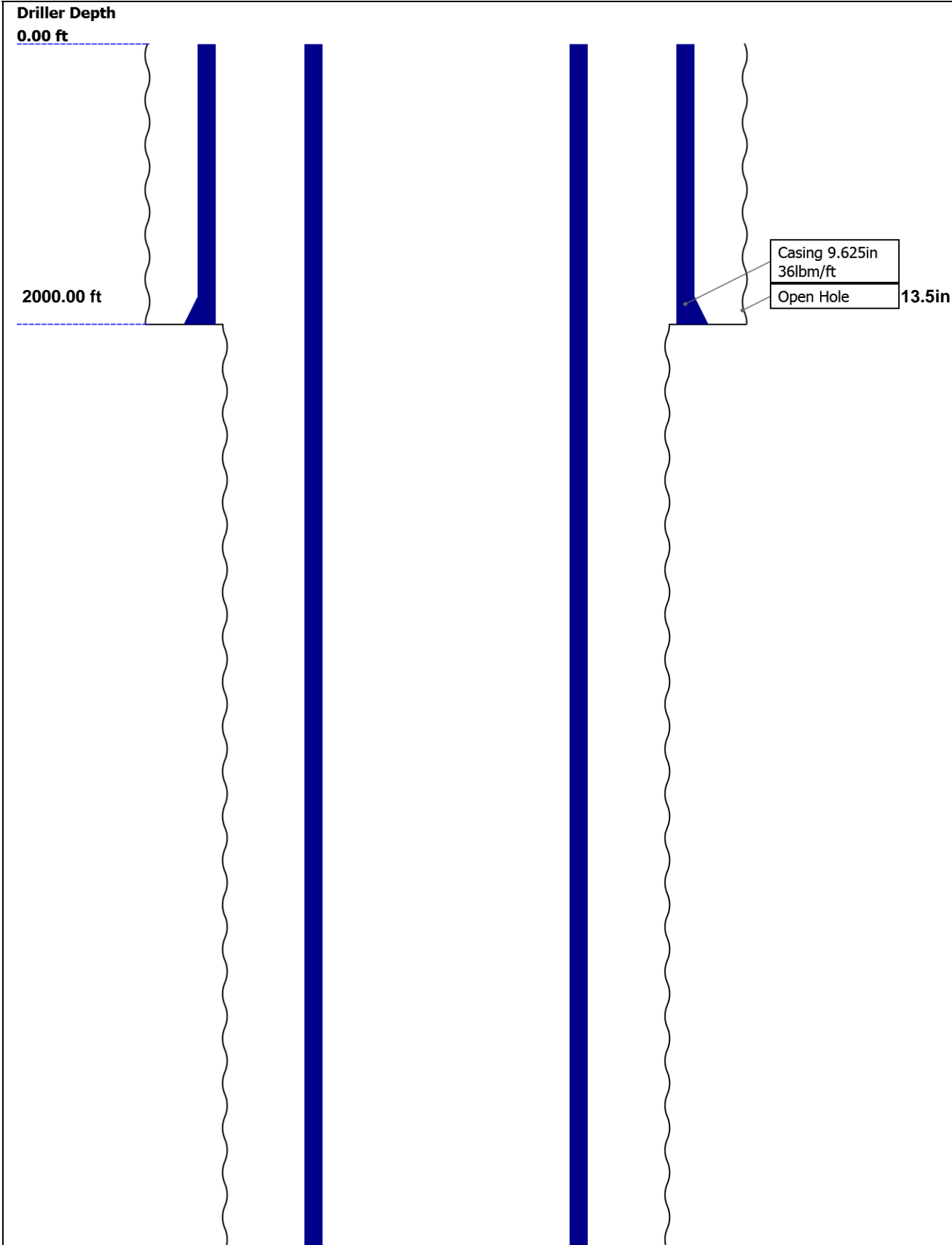
14. XYZ (IBC Fluid Acoustic Slowness vs Depth 6.0 in)

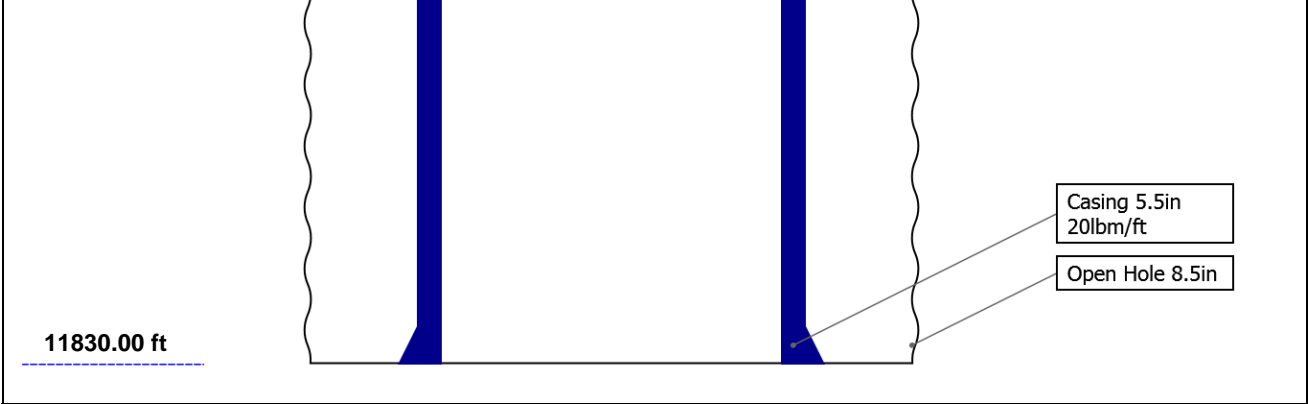
15. XYZ (IBC Acoustic Impedance of Mud vs Depth 6.0 in)

16. Tail

- 10.3 Log (IBC SLG Composite)
- 10.4 Parameter Listing
- 11. Isolation scanner IBC Goodwin Compressed
 - 11.1 Integration Summary
 - 11.2 Composite Summary
 - 11.3 Log (IBC Goodwin)
- 12. Isolation scanner IBC SLG Repeat

Well Sketch

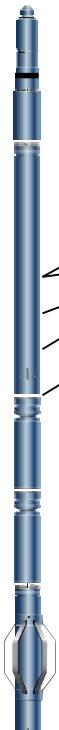




Borehole Size/Casing/Tubing Record

Bit						
Bit Size (in)	11.5	8.5				
Top Driller (ft)	0	1966				
Top Logger (ft)	0	1966				
Bottom Driller (ft)	1966	11850				
Bottom Logger (ft)	1966	11850				
Casing						
Size (in)	9.625	5.5				
Weight (lbm/ft)	36	20				
Inner Diameter (in)	8.921	4.778				
Grade	N/A	N/A				
Top Driller (ft)	0	0				
Top Logger (ft)	0	0				
Bottom Driller (ft)	1966	11850				
Bottom Logger (ft)	1966	11850				

Remarks and Equipment Summary

Isolation scanner: Toolstring			Isolation scanner: Remarks		
<div><div><div>Equip nameLength</div><div>LEH-QT:9 30.73</div><div>104</div><div>LEH-QT:91</div><div>04</div></div><div><div>EDTC-B:8 27.24</div><div>962</div><div>EDTH-B:92</div><div>93</div><div>EDTG-A:7</div><div>9146</div><div>EDTC-B:89</div><div>62</div></div><div><div>AH-184[2]:2765</div><div>20.74</div></div><div><div>AH-184[1]:2826</div><div>18.74</div></div><div><div>USIT-E:90 16.74</div><div>0</div><div>ECH-MFA:</div><div>1818</div><div>USAC-A:9</div><div>00</div><div>USIT-A:90</div></div></div> <div></div> <div><div>MP nameOffset</div><div>CTEM 23.74</div><div>ACCZ 0.00</div><div>HV 0.00</div><div>Gamma 21.87</div><div>Ray</div><div>TelStatu 20.74</div><div>s</div></div>	Thank you for choosing Schlumberger Wireline!				
	Log objective: cement evaluation.				
	Toolstring ran as per tool sketch.				
	Tool centralized using GEMCOs on EDTC and USAC and booster kit on in-line centralizers.				
	Spacer: 12.0 ppg Lead: 13.0 ppg Tail: 13.5 ppg				
	Crew: K. Howington, F. Maldonado.				

USIS-A:98

8

USSC-B:77

7

IBCS-A:75

3

FAR-SENS

OR:3636

IBC-TX

NEAR-SEN

SOR:4784

IBC-TX

USI-SENS

OR:4615

IBC-TX

EMITTER-SENSOR:4

495

IBC-TX

USI Sensor Head Tension 0.84

TOOL_ZERO

Lengths are in ft
Maximum Outer Diameter = 6.250 in
Line: Sensor Location, Value: Gating Offset
All measurements are relative to TOOL_ZERO

Depth Summary			
	Isolation scanner		
Depth Measuring Device			
Type	IDW-B		
Serial Number	225		
Calibration Date	24-Oct-2017		
Calibrator Serial Number	57		
Calibration Cable Type	IDWC-C		
Wheel Correction 1	-4		
Wheel Correction 2	-4		
Tension Device			
Type	CMTD-B/A		
Serial Number	151		
Calibration Date	13-aug-2018		
Calibrator Serial Number	1018		
Number of Calibration Points	10		
Calibration Root Mean Square Error	11		
Calibration Peak Error	21		
Logging Cable			
Type	7-46P-XS		
Serial Number	7072		
Length	24000.00 ft		
Conveyance Type	Wireline		
Rig Type			
Isolation scanner:Depth Control Parameters		Depth Control Remarks	
Log Sequence	First Log In the Well	All standard depth controls and procedures followed.	
Rig Up Length At Surface		IDW used as primary depth control device.	
Rig Up Length At Bottom		Z-chart used as secondary depth control device.	
Rig Up Length Correction		All logs correlated to down pass.	

Stretch Correction4.45 ft

Tool Zero Check At Surface

USIT - Fluid Properties Measurement

Run Name	Pass Name	Start Depth(ft)	Stop Depth(ft)
Run 1	Log[3]:Up	6367.49	68.48

Fluid Velocity = "Automatic".
CFVL equals DFSL channel

Start Depth(ft)	Stop Depth(ft)	Start Value(us/ft)	End Value(us/ft)
-----------------	----------------	--------------------	------------------

Mud Impedance = "FreePipe Norm."
Free Pipe normalization zone is : 728.41m(2389.79ft) to 731.39m(2399.59ft)
MUD_N_FRP = 1.41
DFD = 1.01g/cm3(8.40lbm/gal)
CZMD median computed in free pipe normalization interval = 2.11 MRayl

Start Depth(ft)	Stop Depth(ft)	Start Value(Mrayl)	End Value(Mrayl)
-----------------	----------------	--------------------	------------------

Isolation scanner

IBC SLG

Software Version

Acquisition System	Version
Maxwell 2018 SP2	8.2.104493.3100

Pass Summary

Run Name	Pass Objective	Direction	Top	Bottom	Start	Stop	DSC Mode	Depth Shift	Include Parallel Data
Isolation scanner	Log[3]:Up	Up	68.48 ft	6367.49 ft	22-Jan-2019 8:34:30 AM	22-Jan-2019 10:04:53 AM	ON	4.45 ft	Yes

All depths are referenced to toolstring zero

Log	Company:Crestone Peak Resources Operating LLC Well:Herren #1I-33H-H367 Isolation scanner: Log[3]:Up:S008
-----	--

Description: USI IBC SLG Format: Log (IBC SLG) Index Scale: 5 in per 100 ft Index Unit: ft Index Type: Measured Depth Creation Date: 22-Jan-2019 11:17:39

TIME_1900 - Time Marked every 60.00 (s)

USIT Processing Flags (UFLG[0]) USIT-E

1 - UFLG 1 Value within [0.0 - 1.5] - :

2 - UFLG 2 Value within [1.5 - 2.5] - :

3 - UFLG 3 Value within [2.5 - 3.5] - :

4 - UFLG 4 UFLG 5 UFLG 6 Value within [3.5 - 6.5] - :

5 - UFLG 7 UFLG 8 UFLG 9 Value within [6.5 - 10] - :

UTIM Error

Pulse Origin Not Detected

WINLEN Error

Casing Thickness Error

Loop Processing Error

Casing Collar Locator Ultrasonic (CCLU) USIT-E

-20 in 20

Amplitude of Eccentering (ECCE) USIT-E

0 in 0.5

Motor Revolution Speed (RSAV) USIT-E

Absent 1.500 3.500

Explicit Normalization

USIT - USIT

Processing Flags (UFLG) USIT-E

USIT Processing Flags (UFLG[0]) USIT-E

1 5

Gamma Ray (ECGR_EDTC) EDTC-B

Absent 0.750 1.750 2.750 3.750

Custom Normalization

USIT - Amplitude of Wave (AWBK) USIT-E

USIT - Acoustic Impedance (AIBK) USIT-E

Absent 0.500 1.500 2.500 3.500

Explicit Normalization

USIT - Solid Liquid Gas Sorted Color Map (USLP)

SLG Solid Index

SLG Liquid Index

SLG Gas Index

SLG White

Acoustic Impedance Minimum (AIMN) USIT-E

-1 Mrayl 9

Acoustic Impedance Average (AIAV) USIT-E

-1 Mrayl 9

Acoustic Impedance Maximum (AIMX) USIT-E

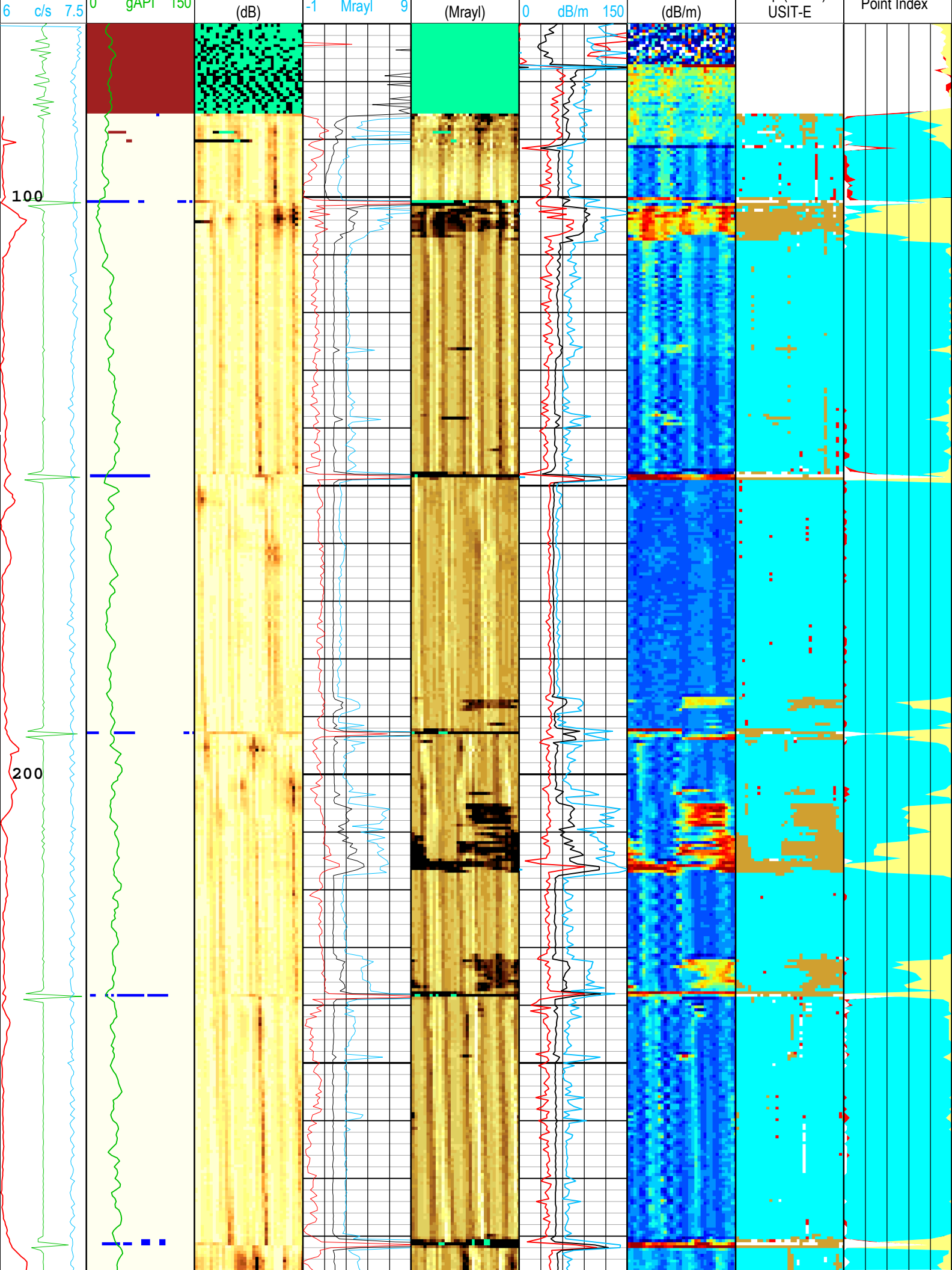
Minimum Flexural Attenuation (U-USIT_UFAN) USIT-E

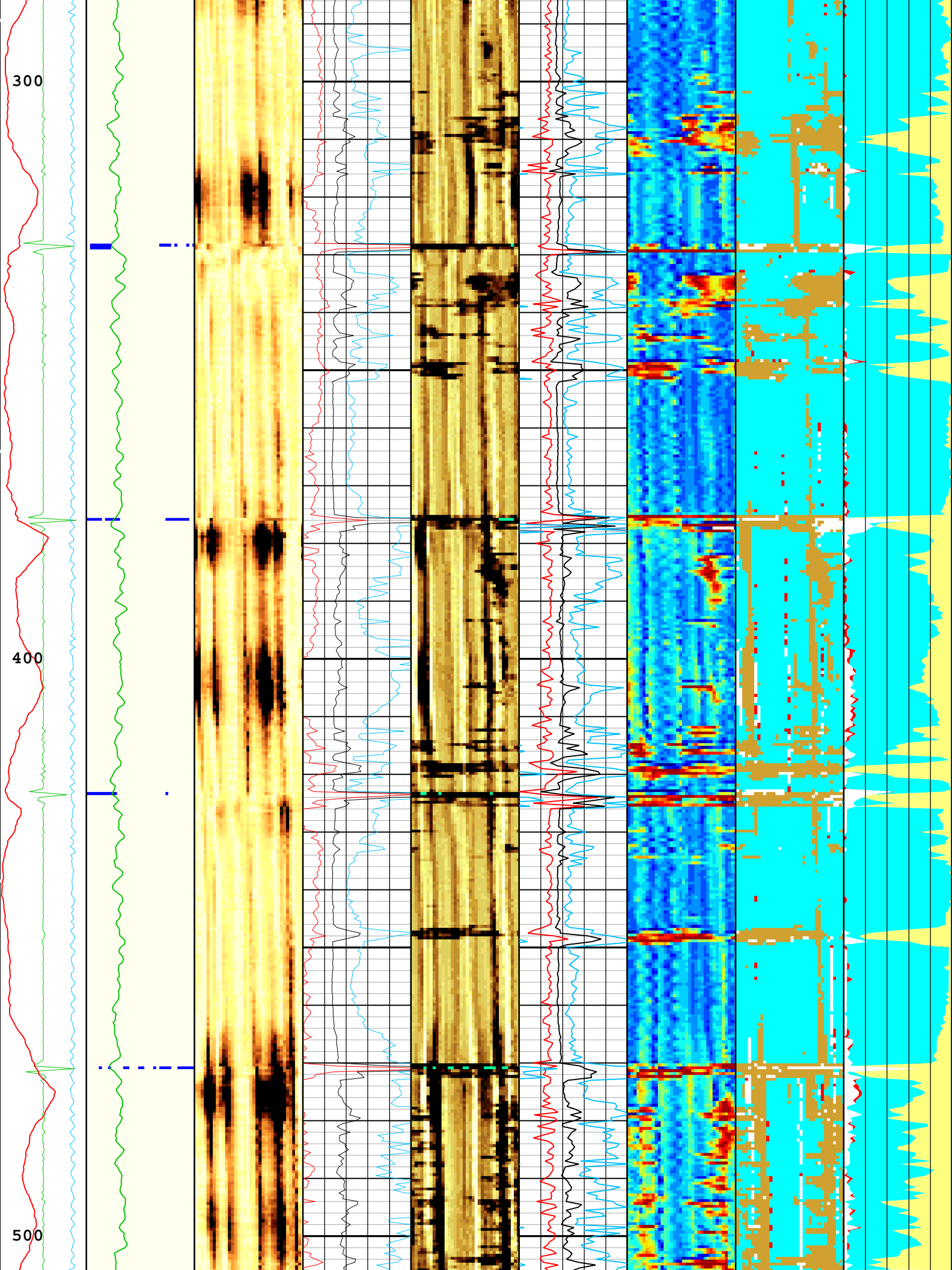
0 dB/m 150

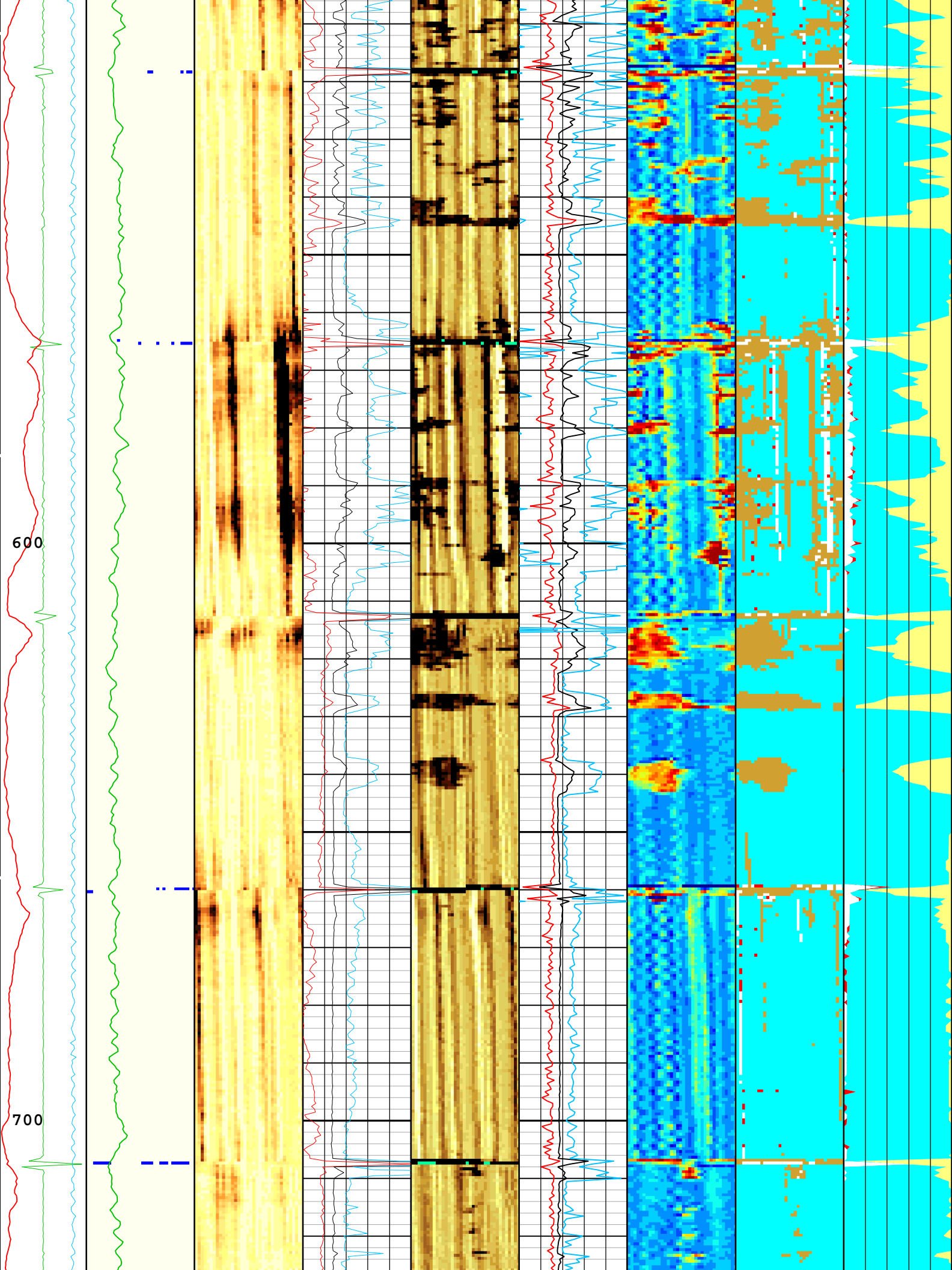
Average Flexural Attenuation (U-USIT_UFAV) USIT-E

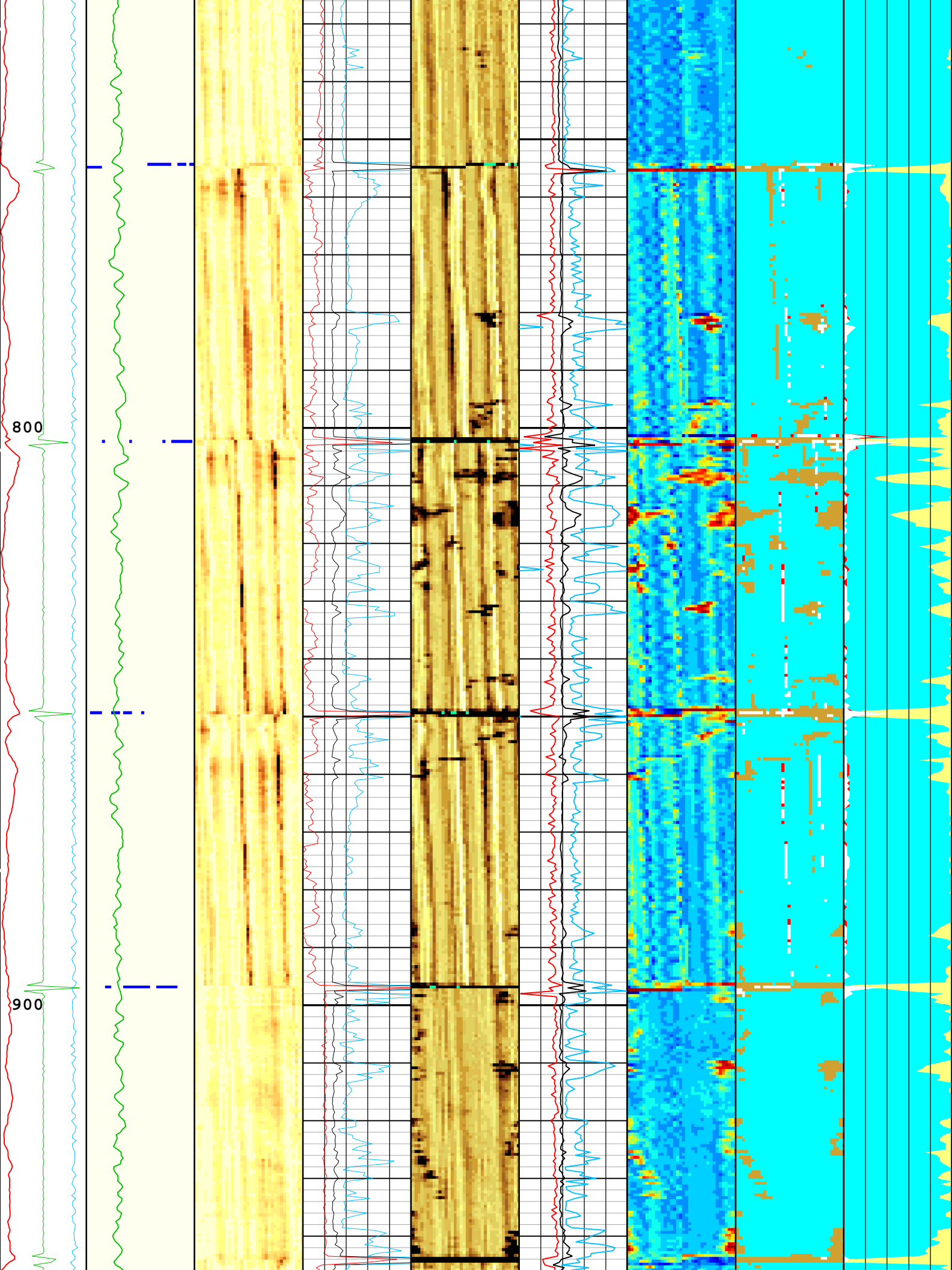
0 dB/m 150

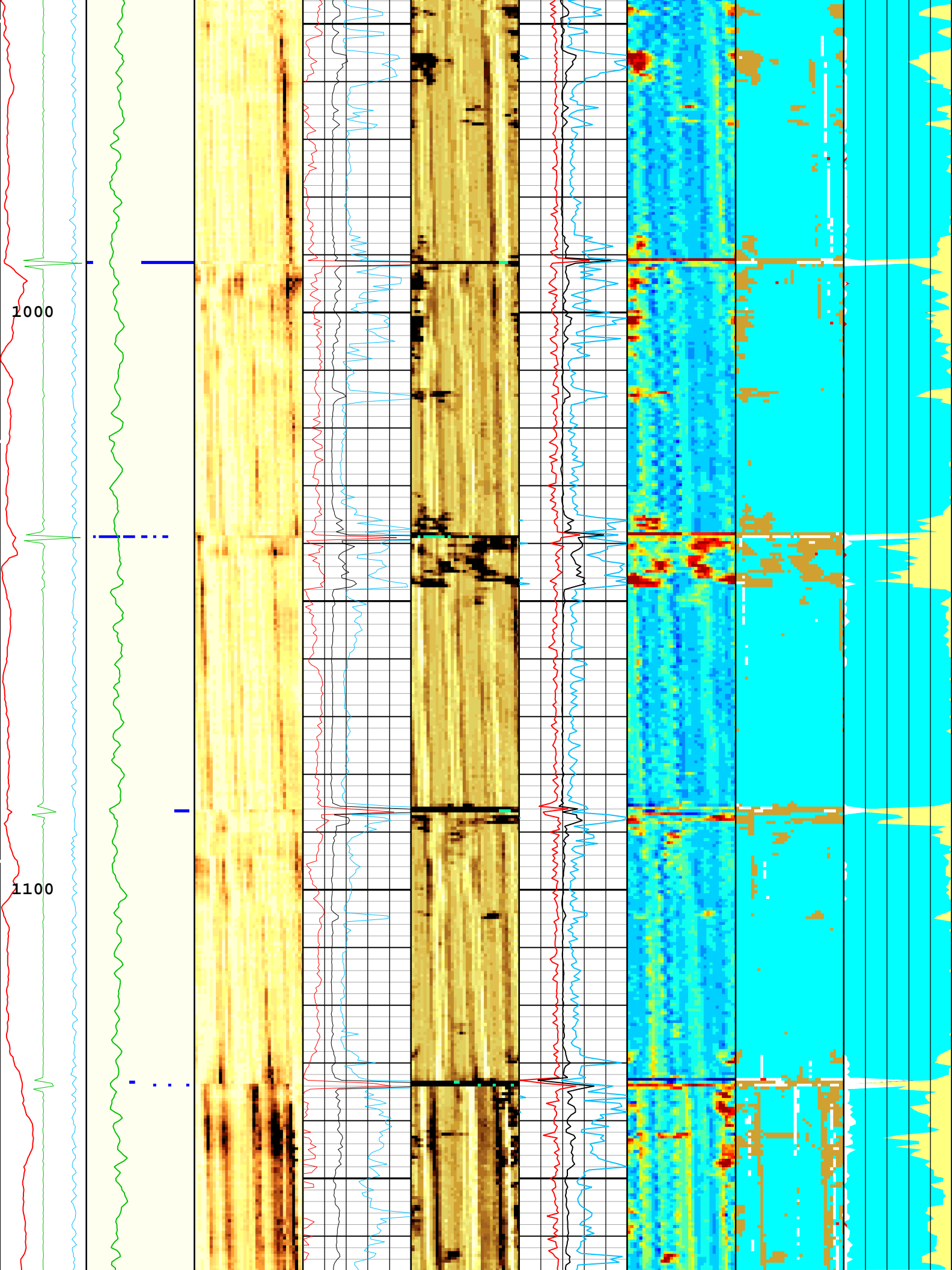
Maximum Flexural Attenuation (U-USIT_UFAX) USIT-E

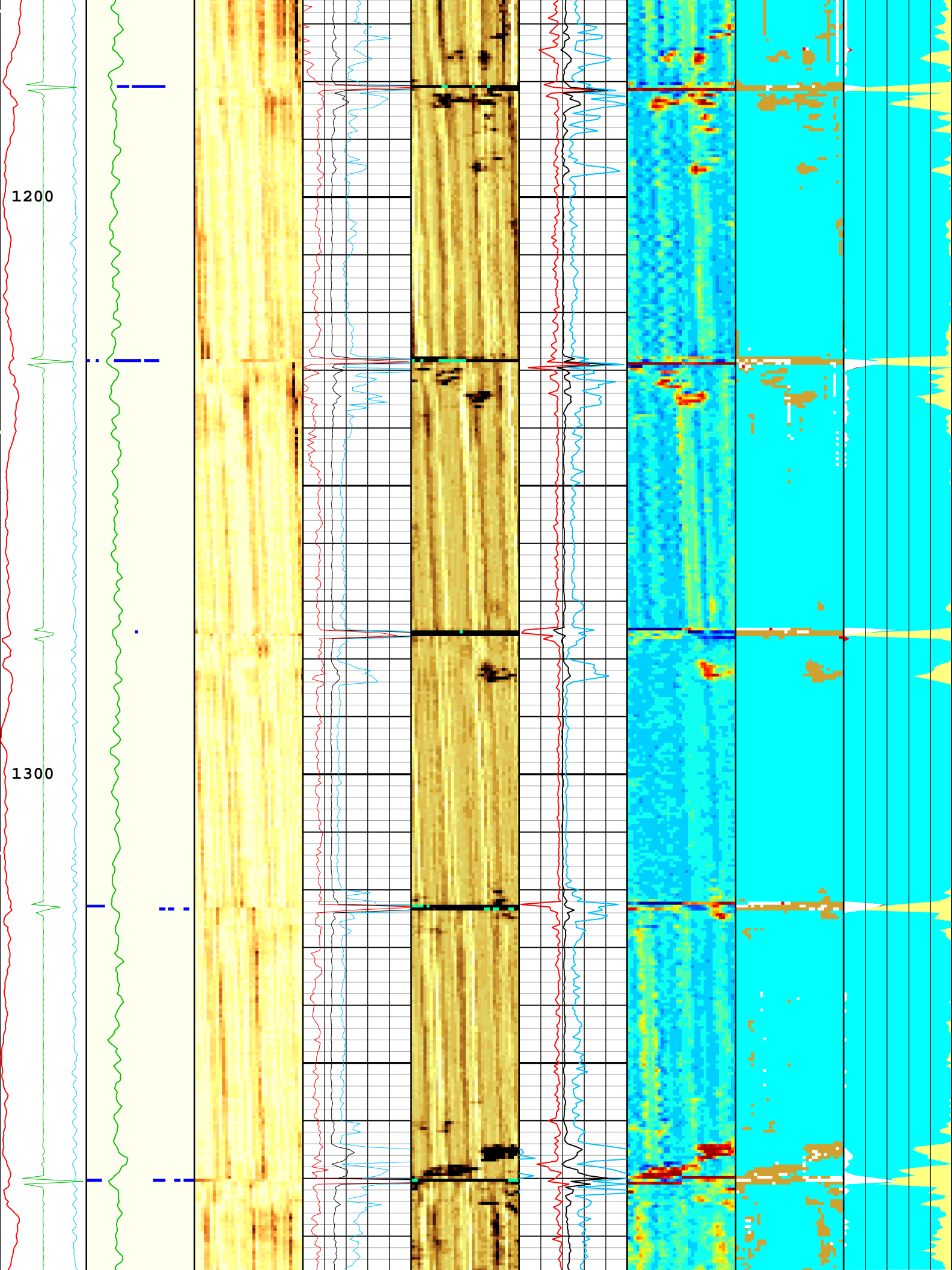





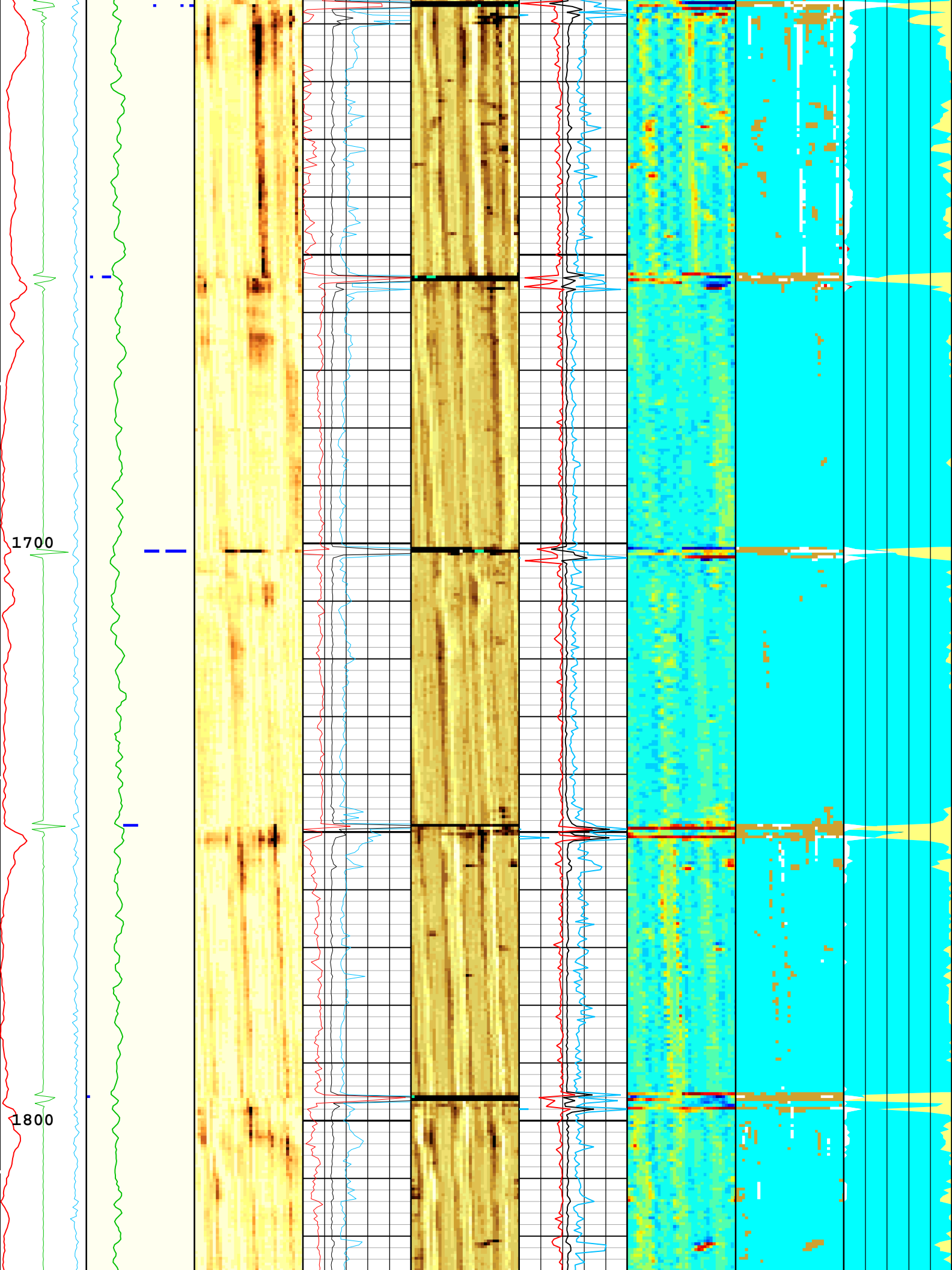


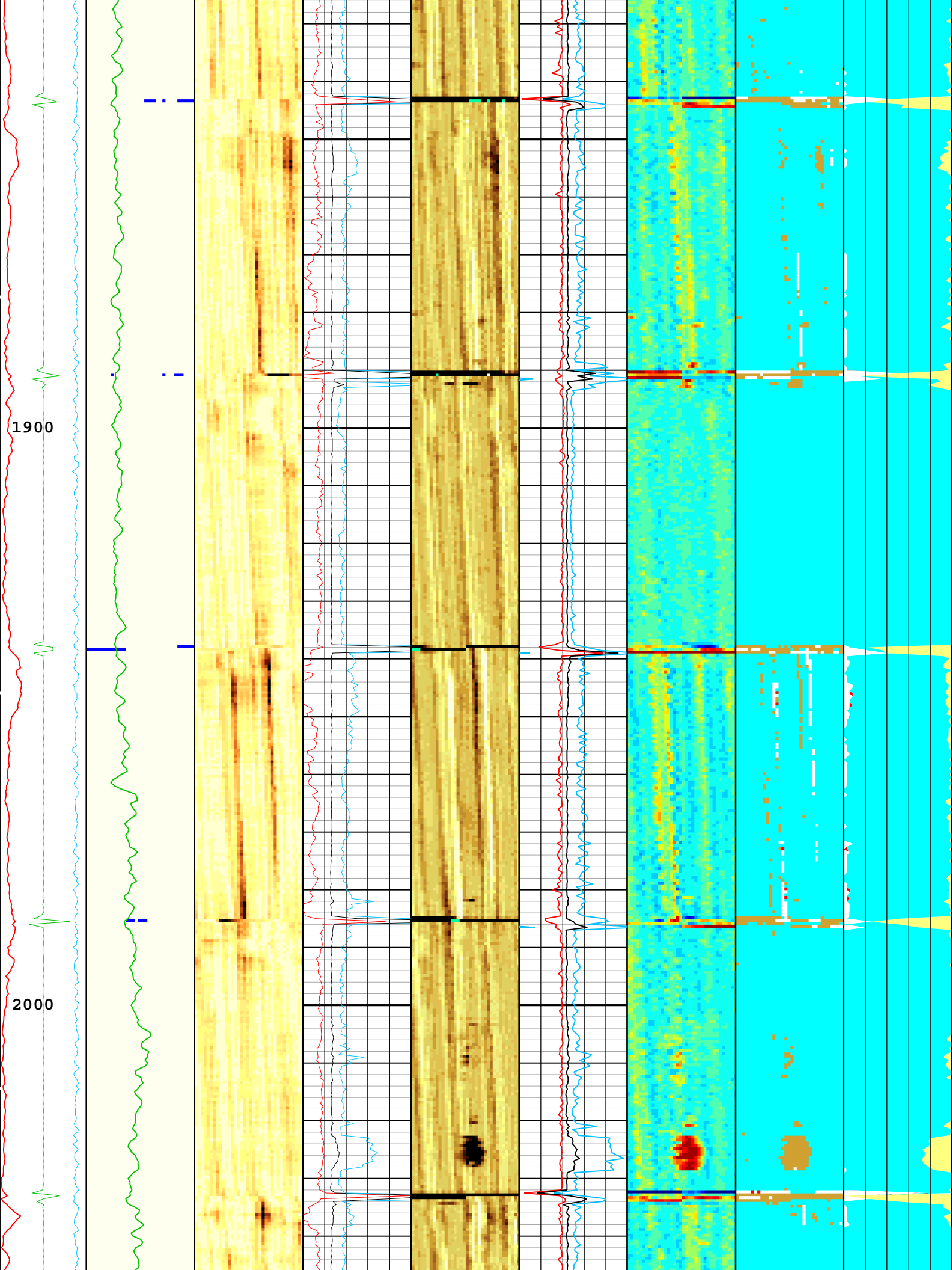


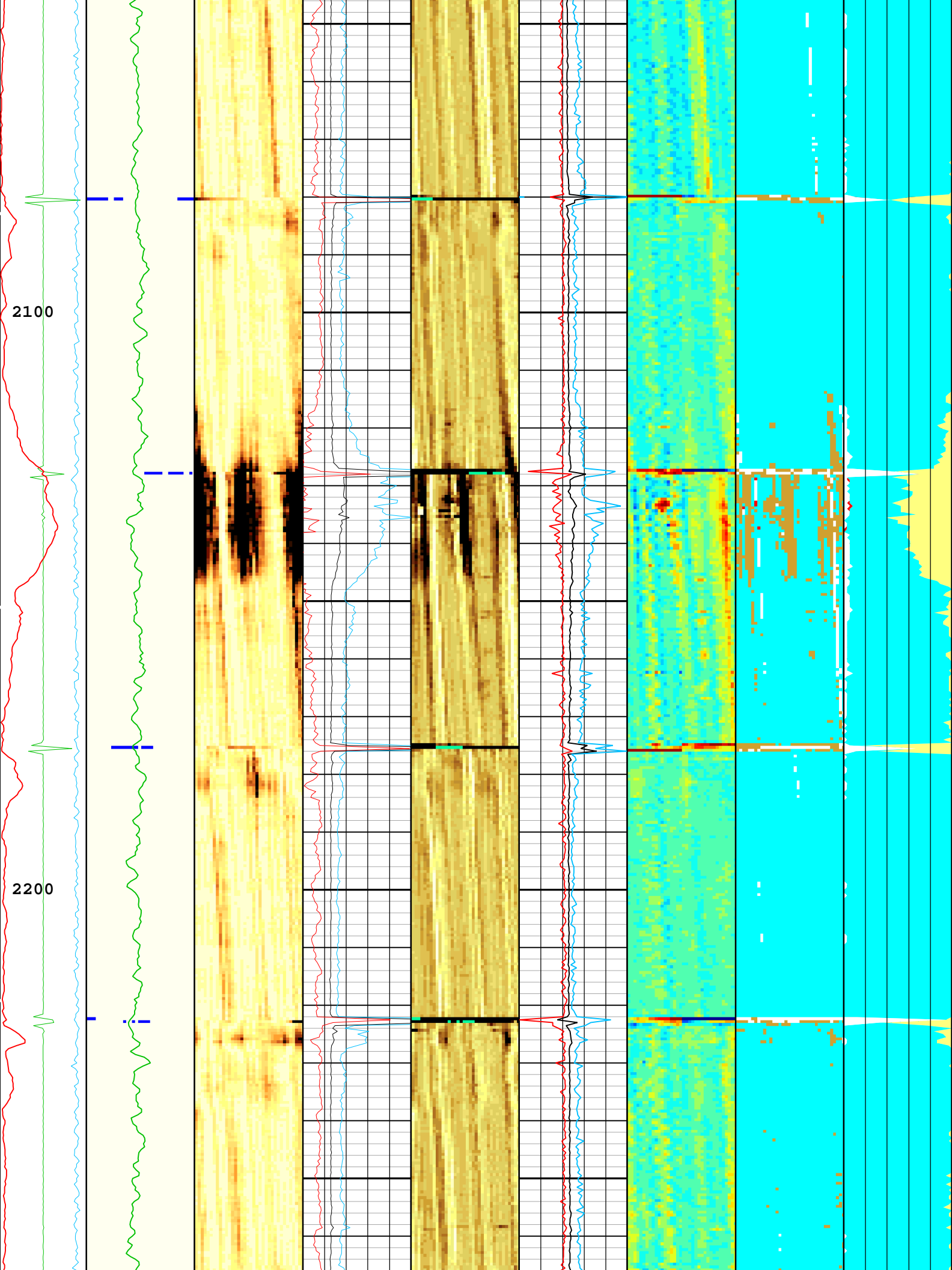


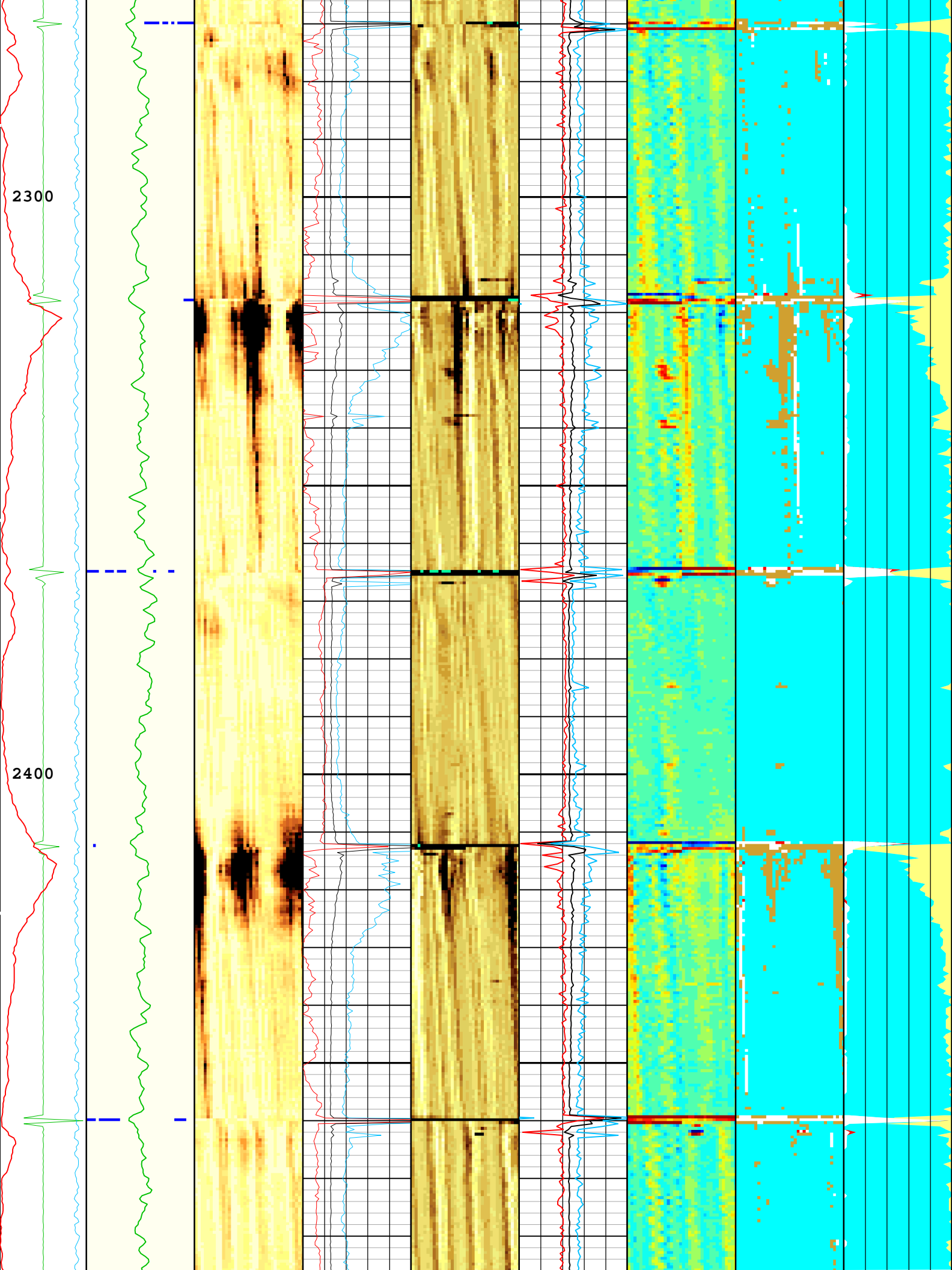


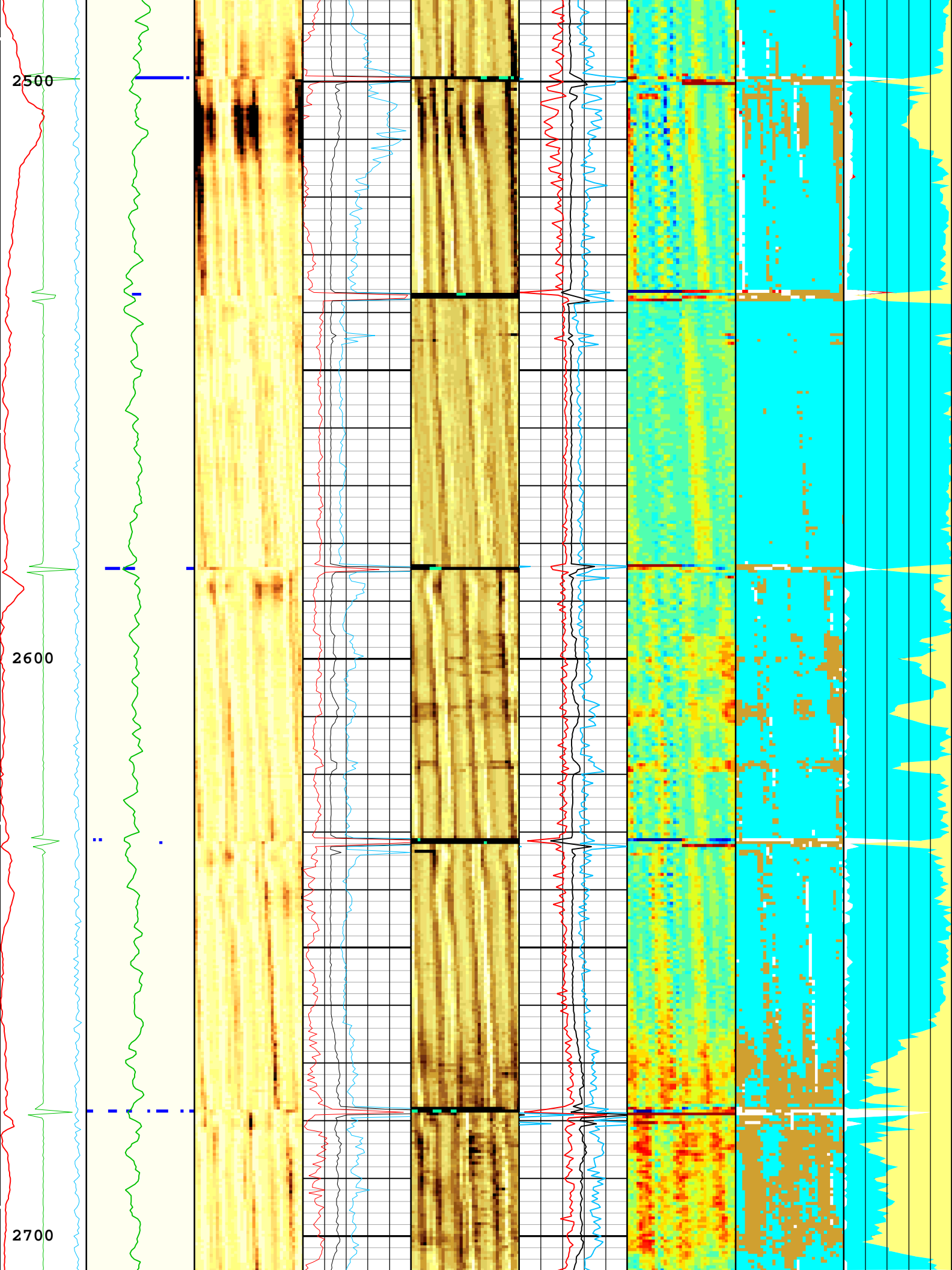





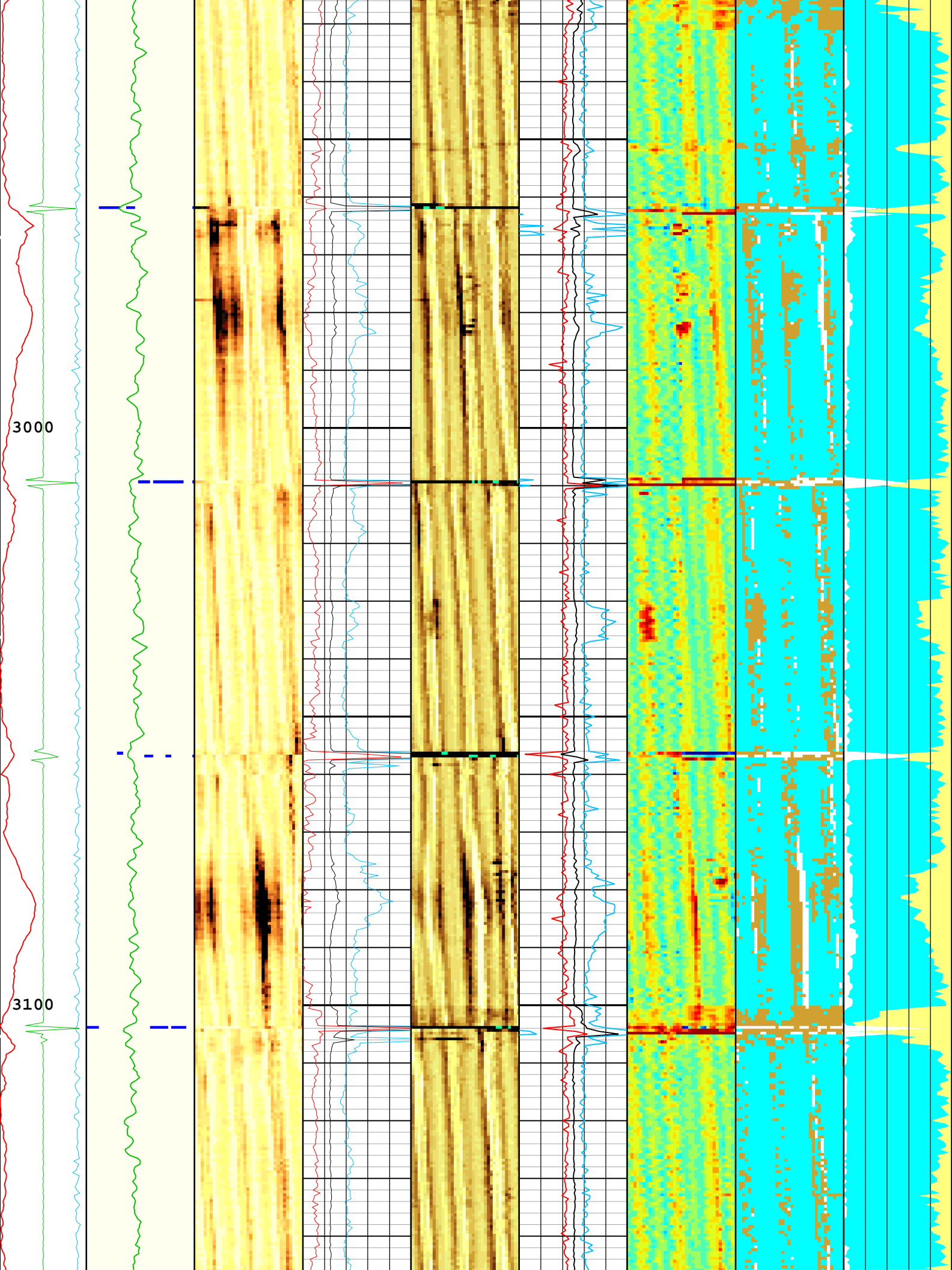


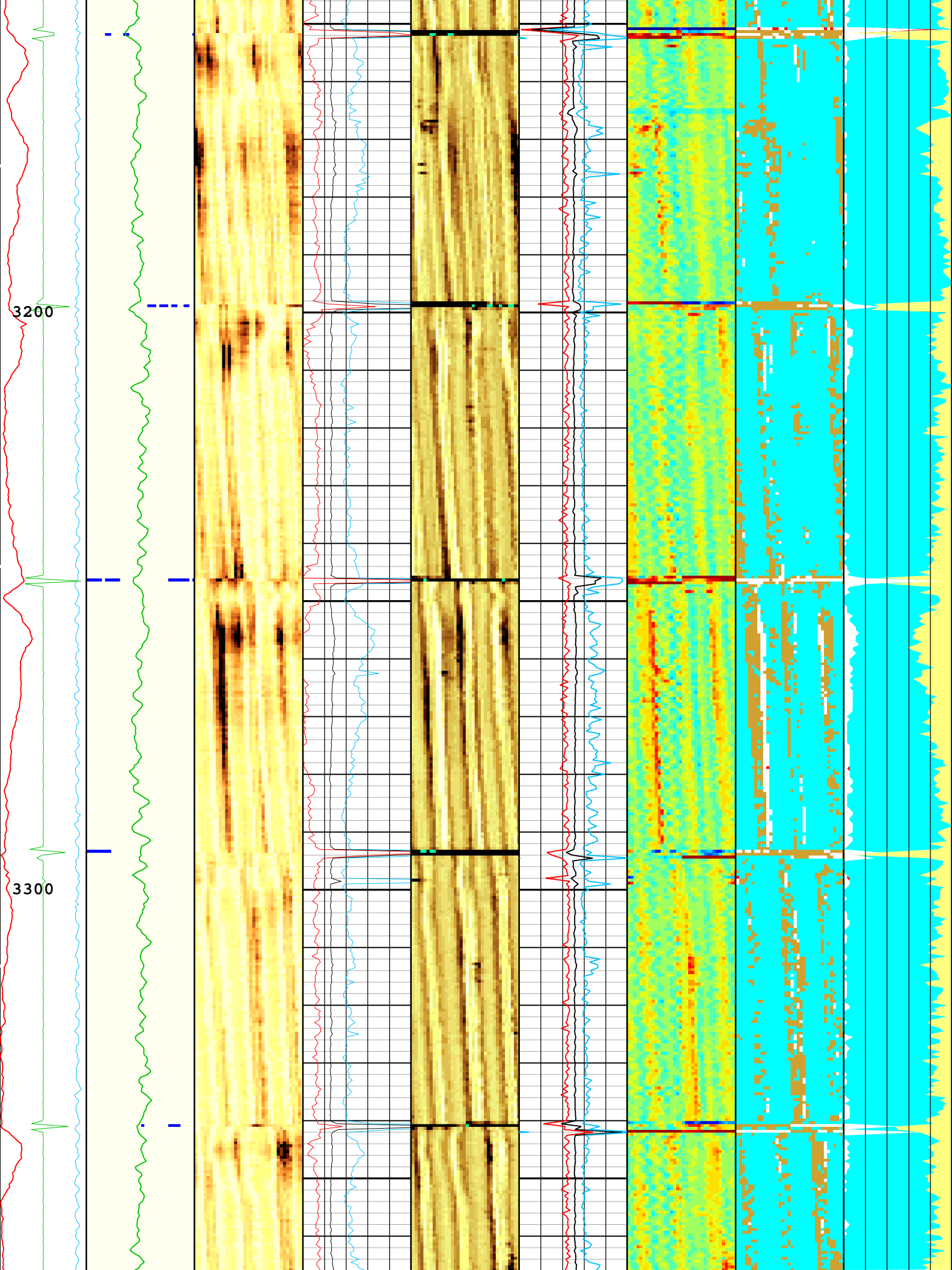


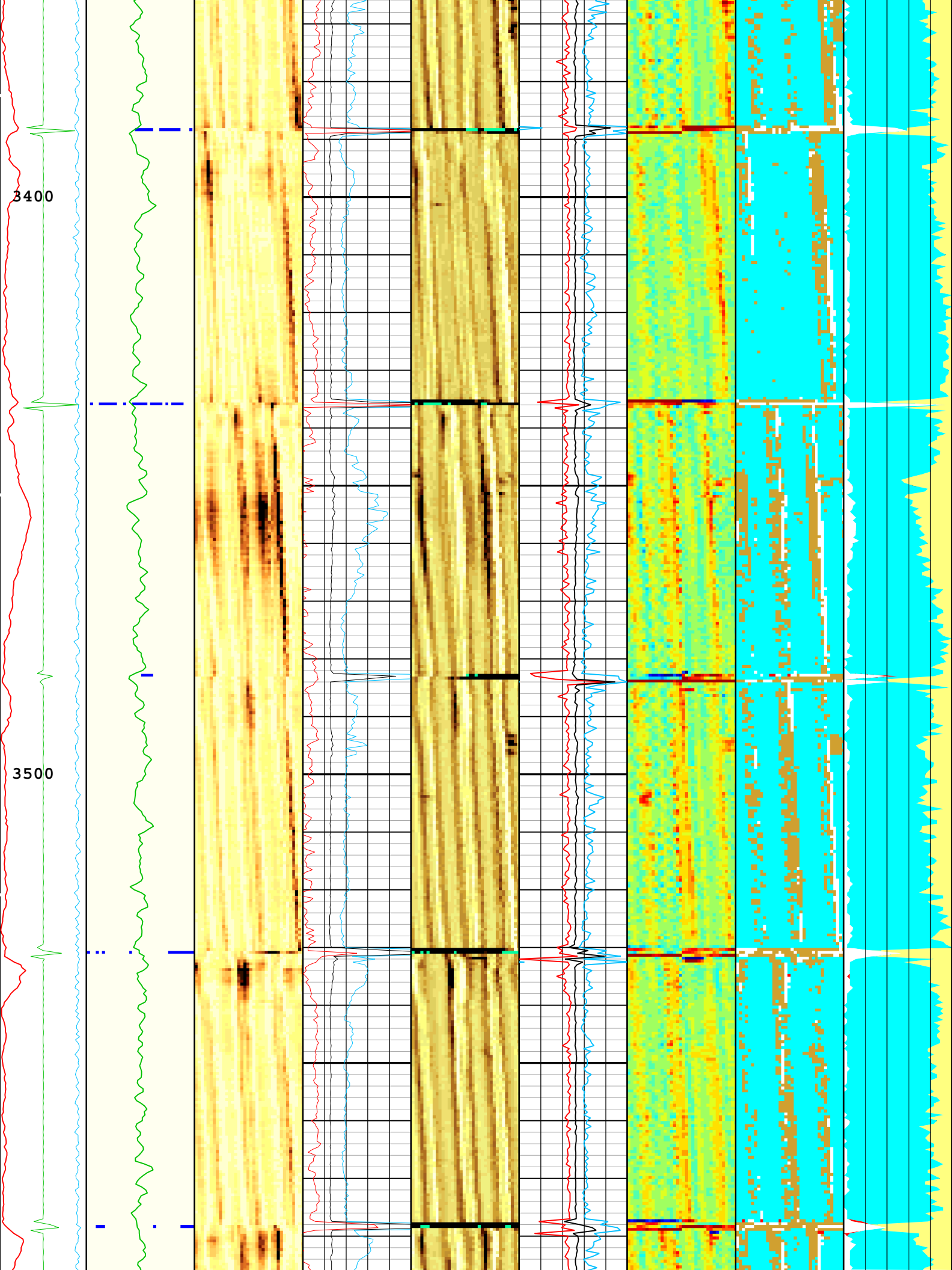


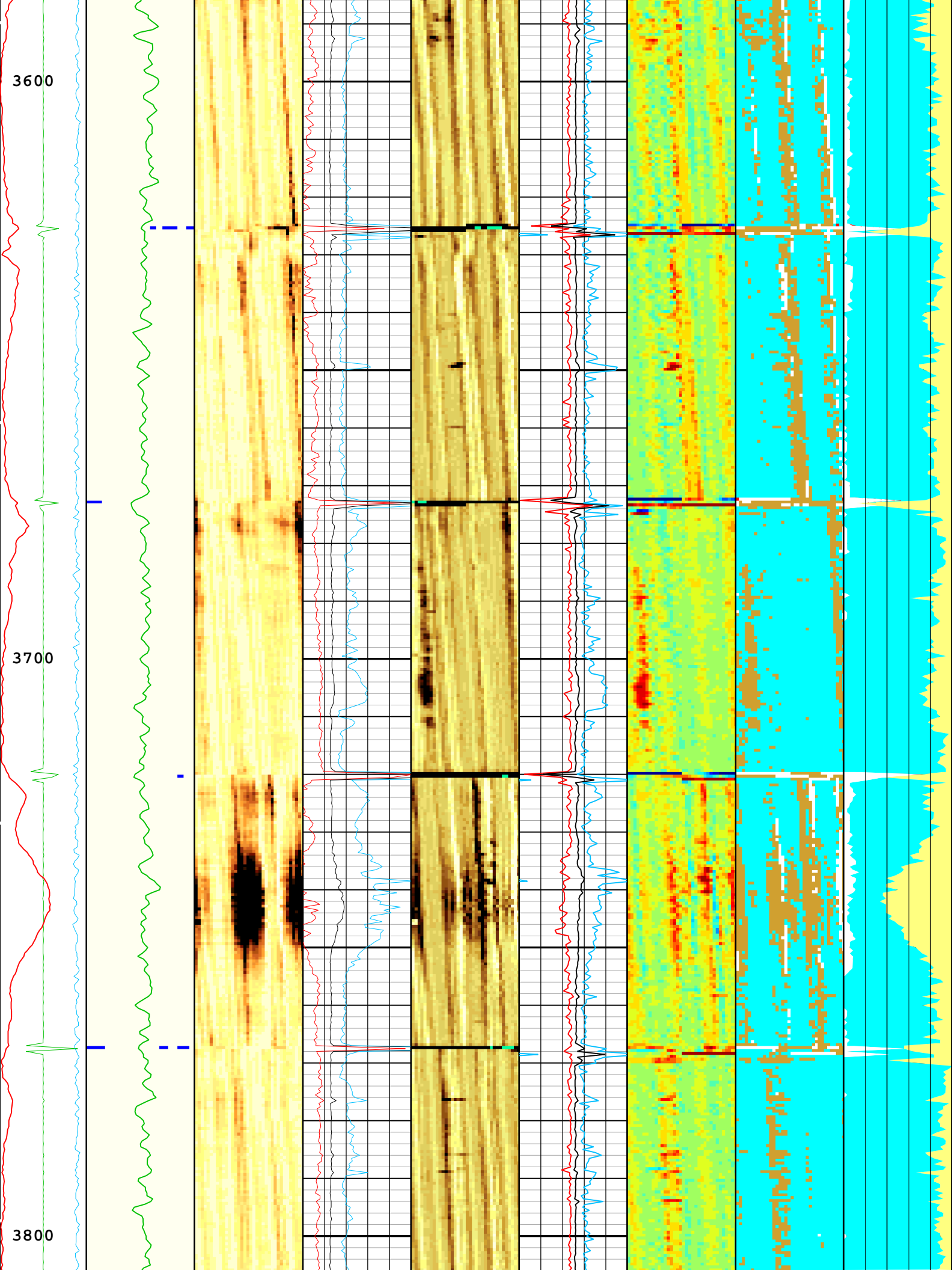


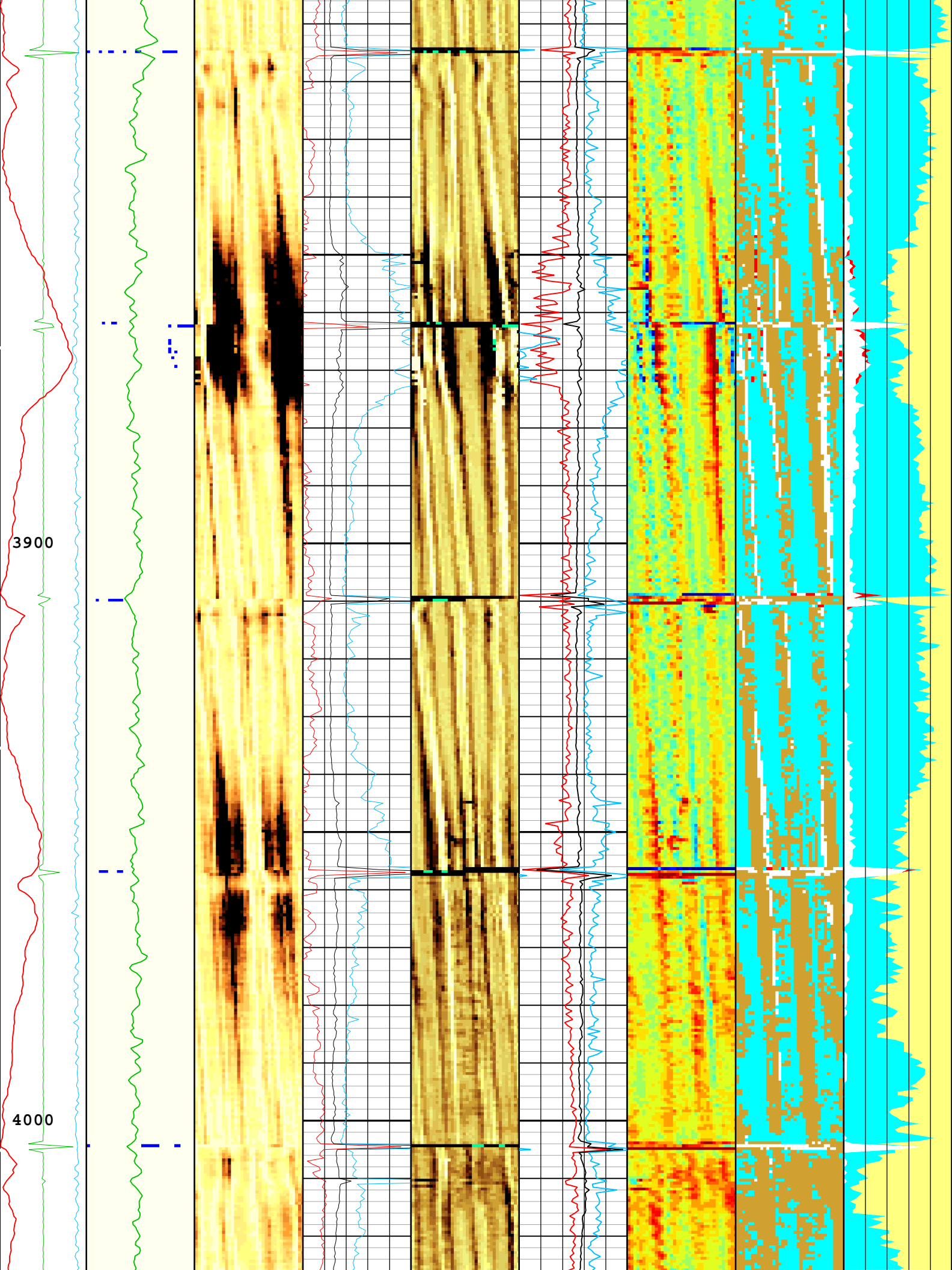


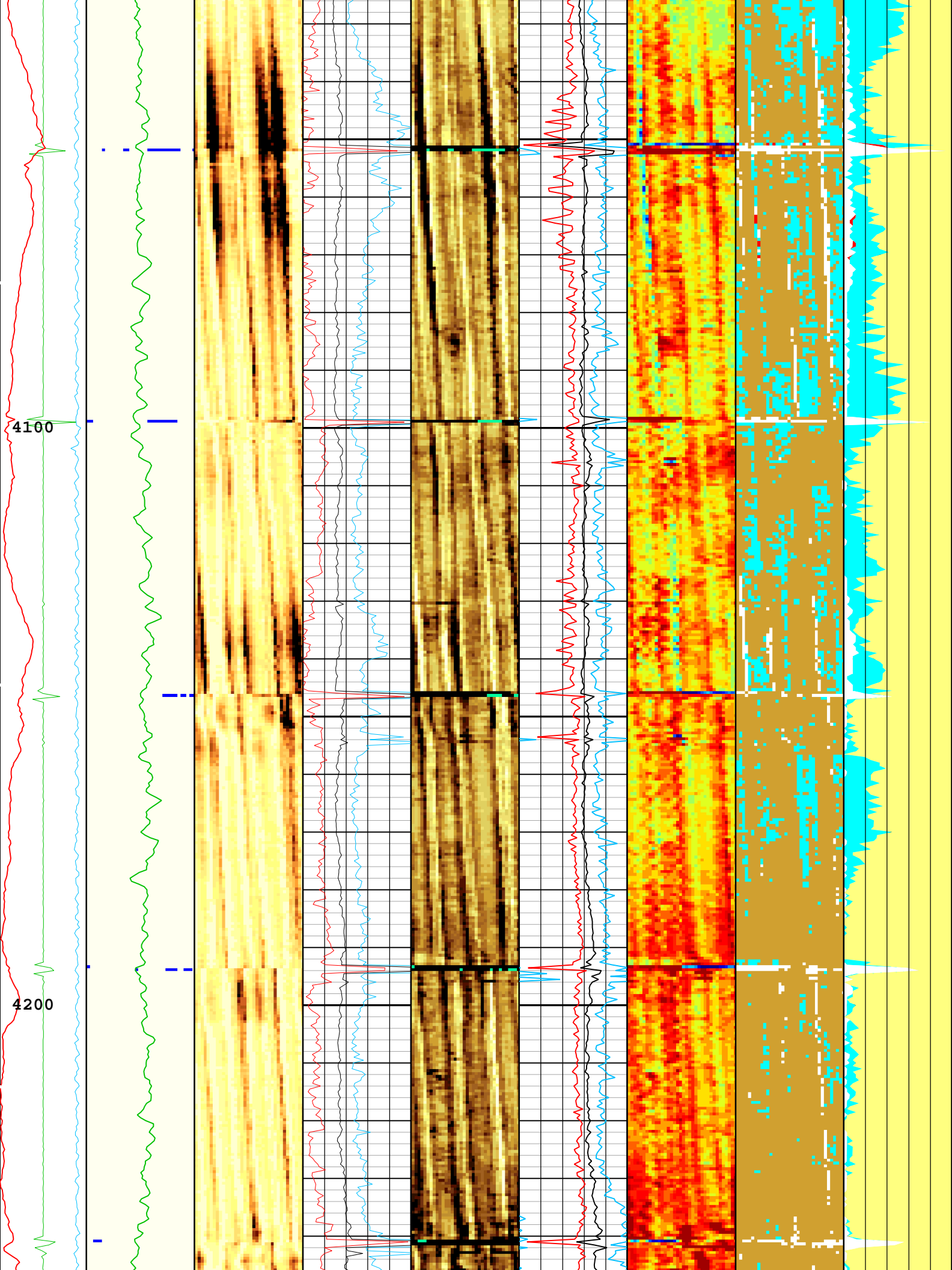





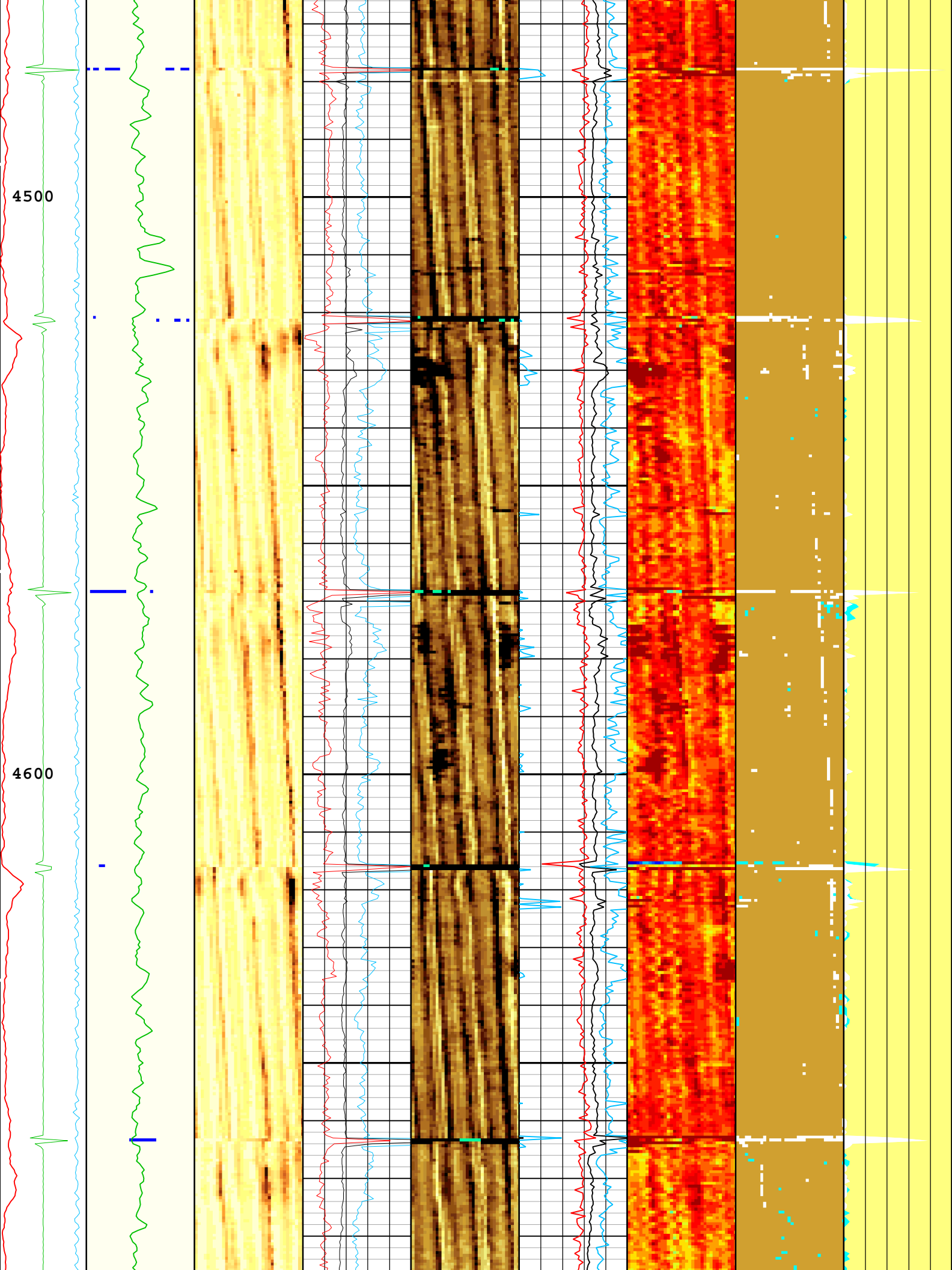


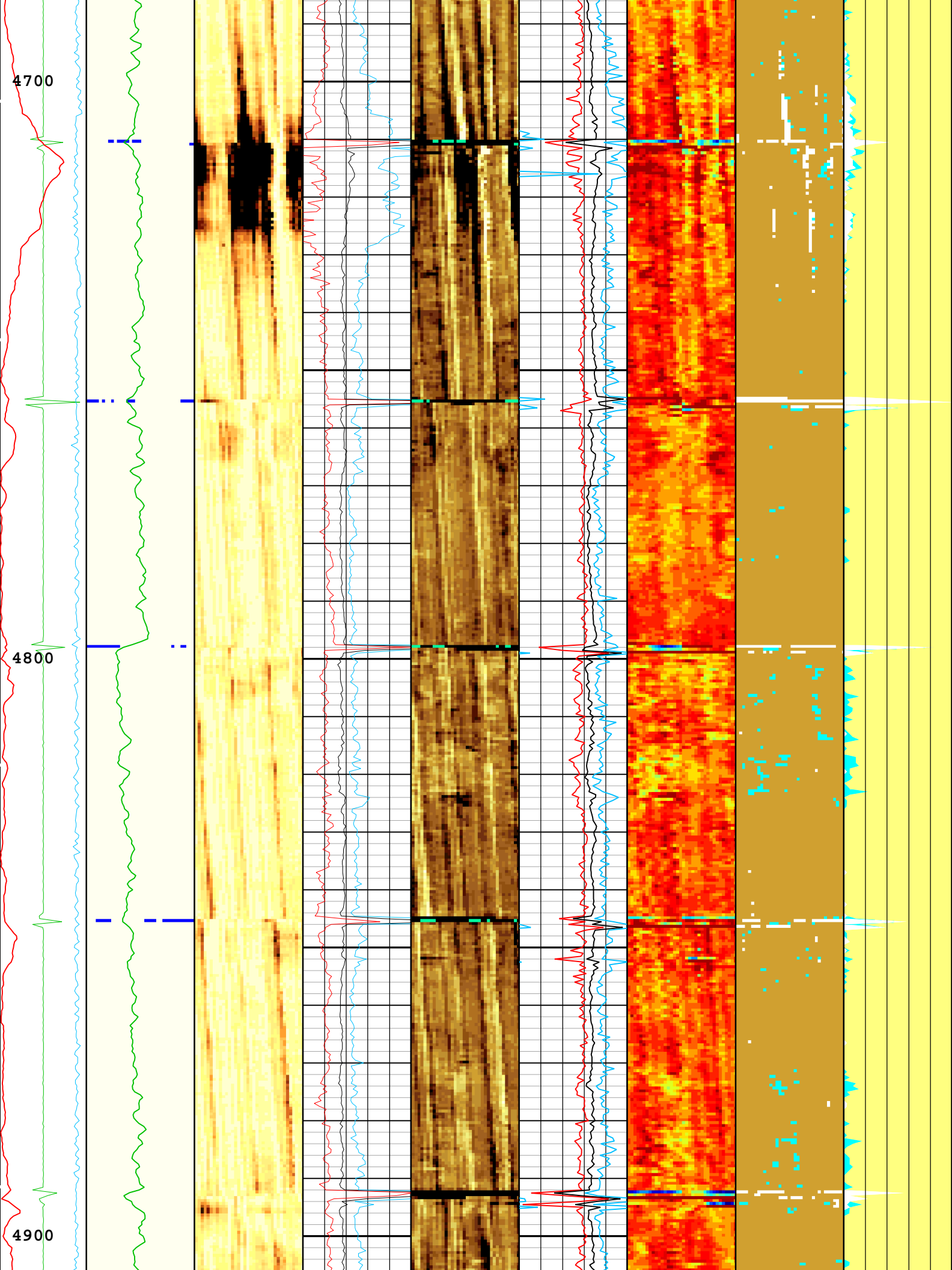

















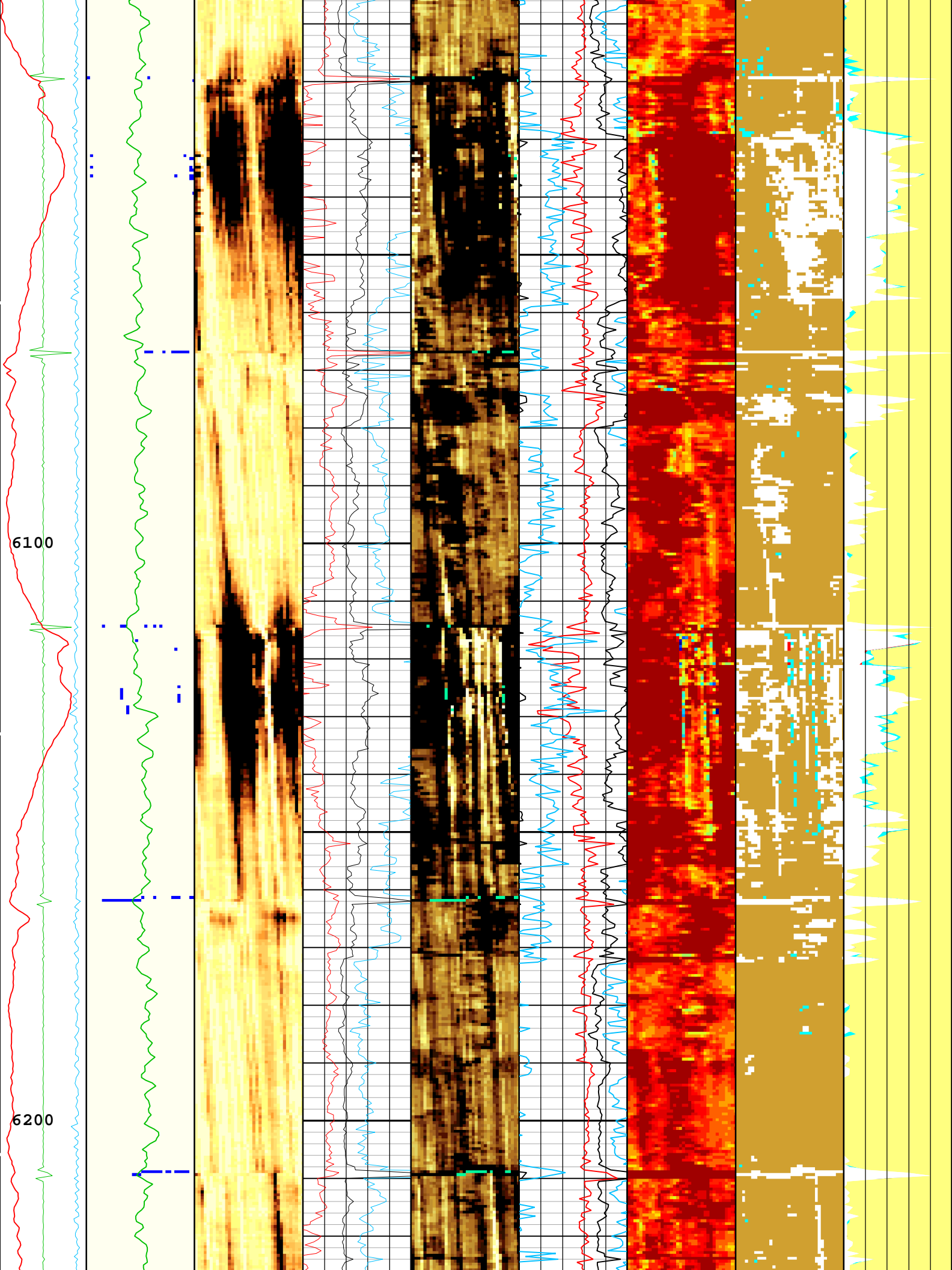















3 - UFLG 3 Value within [2.5 - 3.5] - :	WINLEN Error
4 - UFLG 4 UFLG 5 UFLG 6 Value within [3.5 - 6.5] - :	Casing Thickness Error
5 - UFLG 7 UFLG 8 UFLG 9 Value within [6.5 - 10] - :	Loop Processing Error
TIME_1900 - Time Marked every 60.00 (s)	
Description: USI IBC SLG Format: Log (IBC SLG) Index Scale: 5 in per 100 ft Index Unit: ft Index Type: Measured Depth Creation Date: 22-Jan-2019 11:17:39	

Channel Processing Parameters

Isolation scanner: Parameters

Parameter	Description	Tool	Value	Unit
BARI(ISSBAR)	Barite Mud Presence Flag	Borehole	No	
BERJ	Bad Echo Rejection	USIT-E	On	
BHS	Borehole Status (Open or Cased Hole)	Borehole	Cased	
BS	Bit Size	WLSESSION	Depth Zoned	in
CASING_PRATIO	Casing Poisson Ratio	USIT-E	Standard Poisson Ratio	
CBLO	Casing Bottom (Logger)	WLSESSION	11850	ft
CDEN	Cement Density	USIT-E	13	lbm/gal
CDEN	Cement Density	EDTC-B	16.69	lbm/gal
CMTY(U-USIT_CEMT)	Cement Type	USIT-E	Light Cement	
DFD	Drilling Fluid Density	Borehole	8.4	lbm/gal
DFT_CATEGORY	Drilling Fluid Type	Borehole	Water	
DTMD	Borehole Fluid Slowness	Borehole	206	us/ft
FD	Fluid Density	USIT-E	10	lbm/gal
FDII	FPM Data Interpolation Interval	USIT-E	0	ft
GCSE_DOWN_PASS	Generalized Caliper Selection for WL Log Down Passes	Borehole	BS(RT)	
GCSE_UP_PASS	Generalized Caliper Selection for WL Log Up Passes	Borehole	BS(RT)	
GR_MULTIPLIER	Gamma Ray Multiplier	EDTC-B	1	
HEMA	Hematite Presence Flag	Borehole	No	
IBC_FRP_OFFSET	IBC Flexural Offset from Free Pipe	USIT-E	12.55	dB/m
IBC_FVEL_SEL	IBC Fluid Velocity Selection	USIT-E	Automatic	
IBC_OFFSET_SEL	IBC Flexural Offset Selector	USIT-E	IBC_FRP_OFFSET	
IBC_ZMUD_SEL	IBC Mud Impedance Selection	USIT-E	FreePipe Norm.	
ICE_PROCESS	ICE Processing	USIT-E	Yes	
IMAR	Image Rotation	USIT-E	Off	
MEAS_WLEN	Tcube Processing Window Length in Measurement Mode	USIT-E	22.44	us
MUD_N_FRP	Free Pipe Mud Normalization Factor	USIT-E	1.41	
MUD_N_THE	Theoretical Mud Normalization Factor	USIT-E	1.15	
RCOD	Reference Calibrator Outer Diameter	USIT-E	4.5	in
RCSO	Reference Calibrator Standoff	USIT-E	0.842	in
RCTH	Reference Calibrator Thickness	USIT-E	0.216	in
SOCN	Standoff Distance	EDTC-B	0.125	in
SOCO	Standoff Correction Option	EDTC-B	No	
THDH	Maximum Search Thickness (percentage of nominal)	USIT-E	130	%
THDL	Minimum Search Thickness (percentage of nominal)	USIT-E	70	%
TPOS_EDTC	Tool Position: Centered or Eccentered	EDTC-B	Eccentered	
U-USIT_DFSZ	Drilling Fluid Specific Acoustic Impedance	USIT-E	1.85	Mrayl
U-USIT_UFAO	SIT Flexural Attenuation Offset	USIT-E	-33.4	dB/m
U-USIT_UIAP	IBC Answer Product Enabled	USIT-E	SolidLiquidGasMap	
USI_RPLUS	Ultrasonic R+ Processing	USIT-E	No	
THDP	Thickness Detection Policy	USIT-E	Fundamental	
VCAS	Ultrasonic Transversal Velocity in Casing	USIT-E	51.4	us/ft

ZCAS	Acoustic Impedance of Casing	USIT-E	46.25	Mrayl
ZINI	Initial Estimate of Cement Impedance	USIT-E	-1	Mrayl
ZMUD	Acoustic Impedance of Mud	Borehole	1.6	Mrayl
ZTCM	Acoustic Impedance Threshold for Cement	USIT-E	2.6	Mrayl
ZTGS	Acoustic Impedance Threshold for Gas	USIT-E	0.3	Mrayl

Depth Zone Parameters			
Parameter	Value	Start (ft)	Stop (ft)
BS	11.5	70	1966
BS	8.5	1966	6366.5
All depth are actual.			

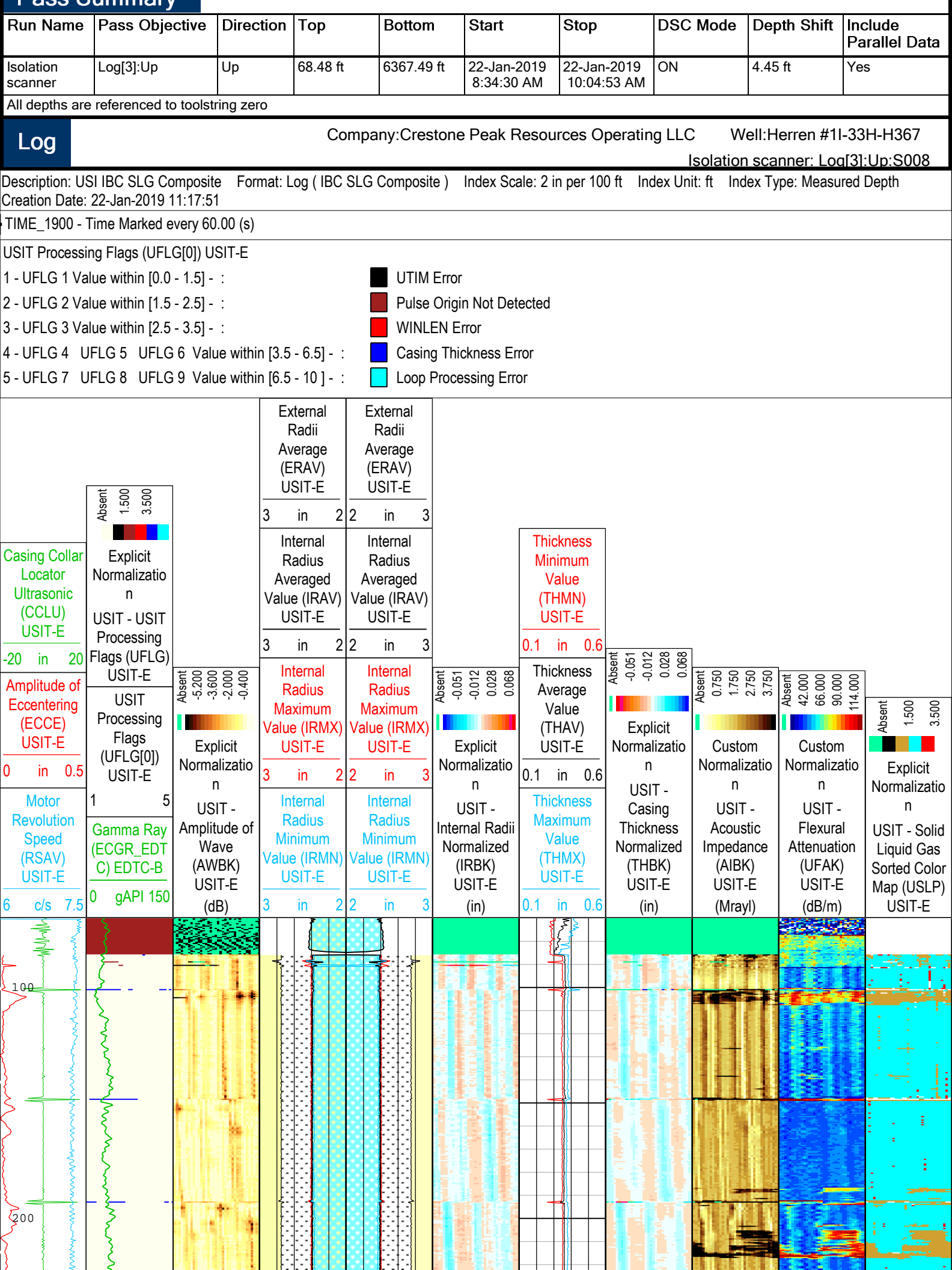
Tool Control Parameters

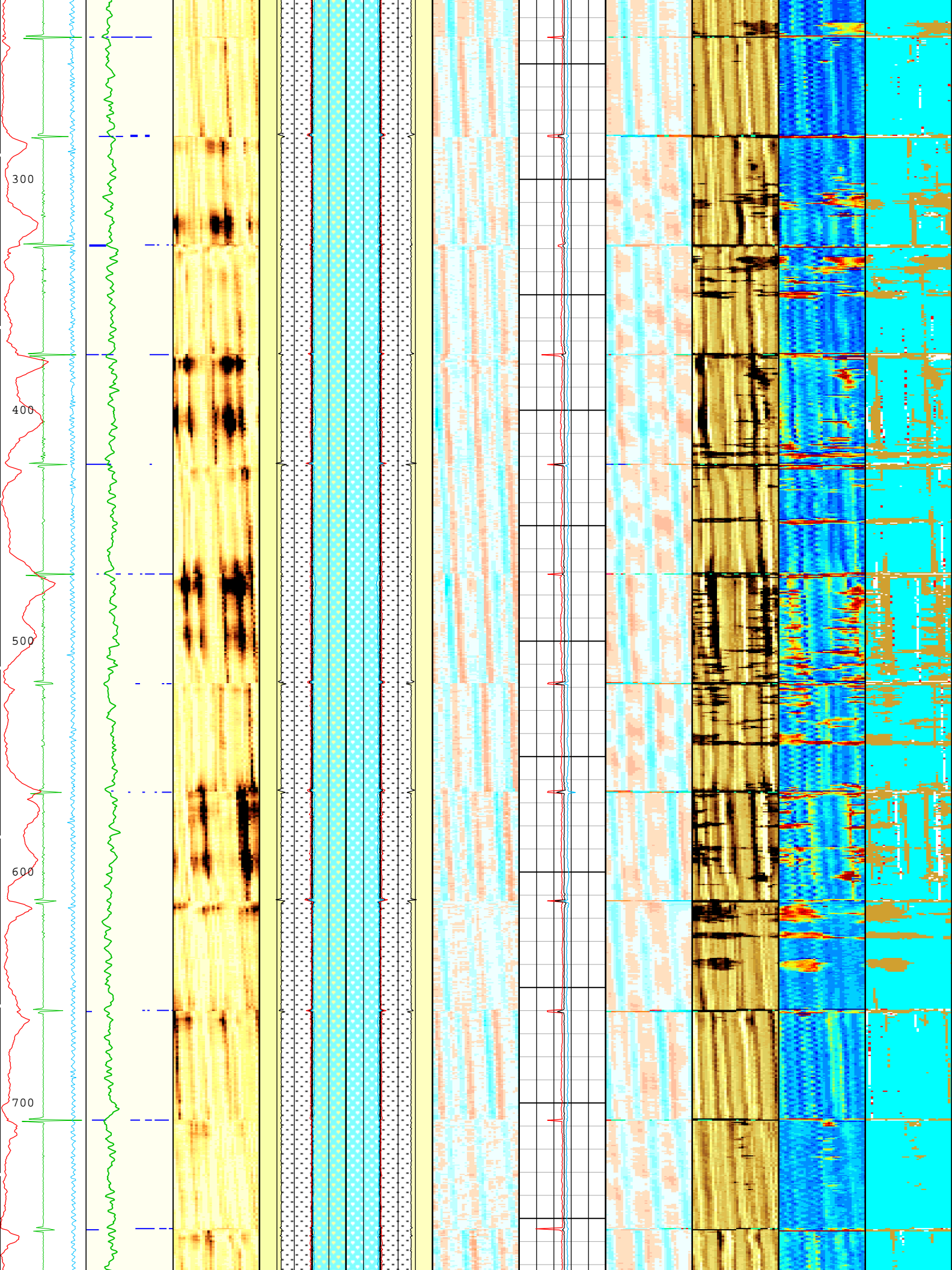
Isolation scanner: Parameters				
Parameter	Description	Tool	Value	Unit
AGMN	Minimum Gain of Cartridge	USIT-E	-12	dB
AGMX	Maximum Gain of Cartridge	USIT-E	48	dB
U-USIT_DDT5	USIC Downhole Decimation for T5 only	USIT-E	0_NONE	
DOT(DOS)	Distance between Opposite Transducer Faces	USIT-E	1.756	in
EMXV	EMEX Voltage	USIT-E	Time Zoned	V
HRES	Horizontal Resolution	USIT-E	10 deg	
IBC_ACQTYPE	IBC Acquisition type	USIT-E	1 MHz	
IBC_FLEXDBP	IBC Flex Duration Before Peak	USIT-E	30	us
ICE2_ACQ	Ultrasonic ICE2 Acquisition	USIT-E	Yes	
MOTOR_PROTECT	Motor Protection	USIT-E	On	
UACLV_PERM	Ultrasonic ACLV Permanent	USIT-E	Yes	
U-USIT_UFWB	Far Receiver Window Begin Time	USIT-E	137	us
U-USIT_UFWE	Far Receiver Window End Time	USIT-E	177	us
U-USIT_UNWB	Near Receiver Window Begin Time	USIT-E	106	us
U-USIT_UNWE	Near Receiver Window End Time	USIT-E	146	us
USFR	Ultrasonic Sampling Frequency	USIT-E	666667	Hz
UPAT	USIT Emission Pattern	USIT-E	Pattern 375 KHz	
UWKM	USIT Working Mode	USIT-E	10 deg at 6.0 in	
USSP	Ultrasonic Service	USIT-E	IBC	
U-USIT_UTAN	Transducer Angles	USIT-E	33_DEG	
VRES	Vertical Resolution	USIT-E	6.0 in	
WINB	Window Begin Time	USIT-E	31.88	us
WINE	Window End Time	USIT-E	71.88	us


Time Zone Parameters					
Parameter	Value	Start Time	Stop Time	Start Depth (ft)	Stop Depth (ft)
EMXV	65	22-Jan-2019 08:34:30	22-Jan-2019 09:19:45	6367.49	3191.88
EMXV	75	22-Jan-2019 09:19:45	22-Jan-2019 09:19:53	3191.88	3182.52
EMXV	85	22-Jan-2019 09:19:53	22-Jan-2019 09:20:06	3182.52	3167.06
EMXV	50	22-Jan-2019 09:20:06	22-Jan-2019 10:04:53	3167.06	68.48
All depth are at tool zero.					

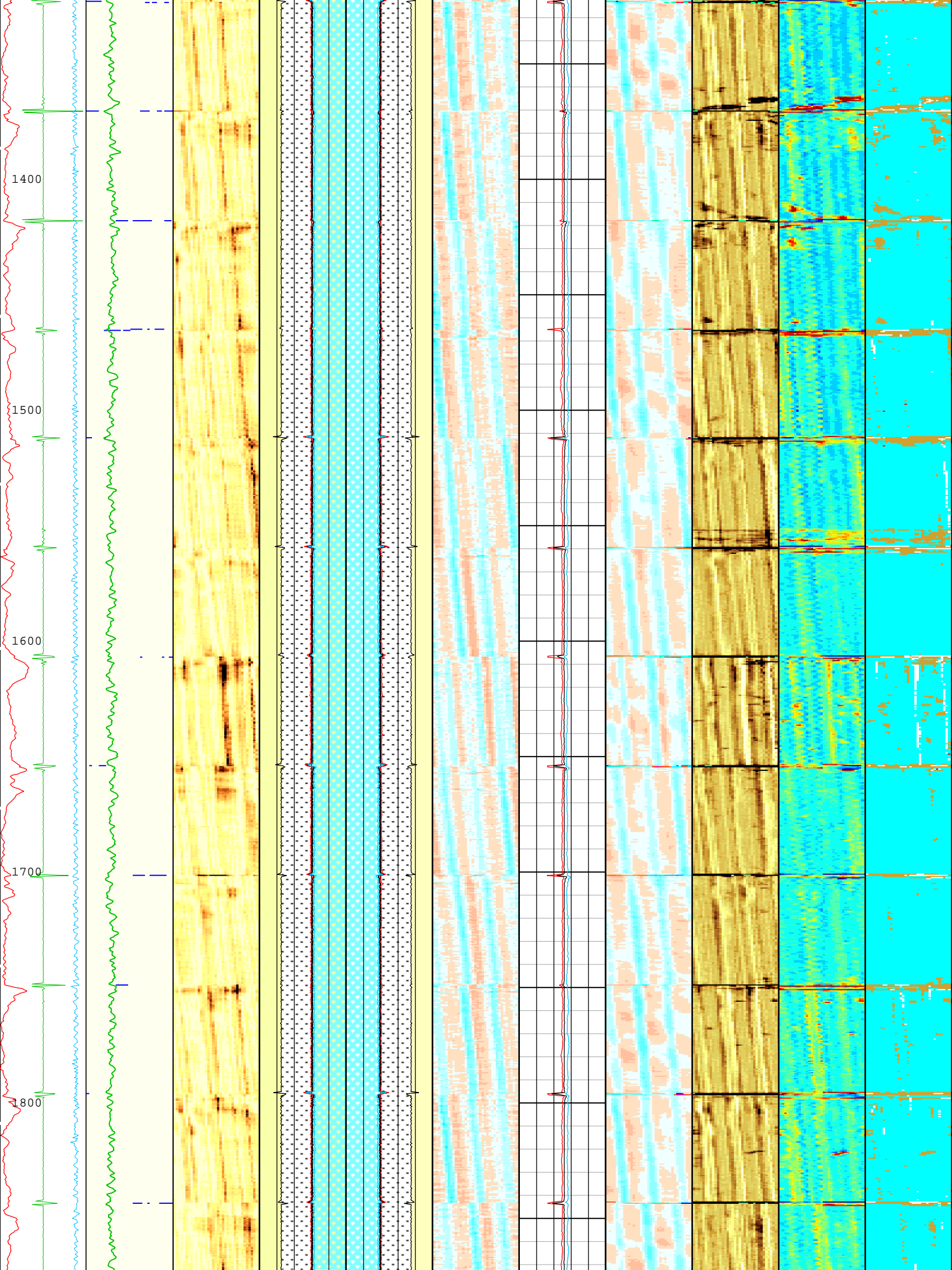
Isolation scanner	
IBC SLG Composite	

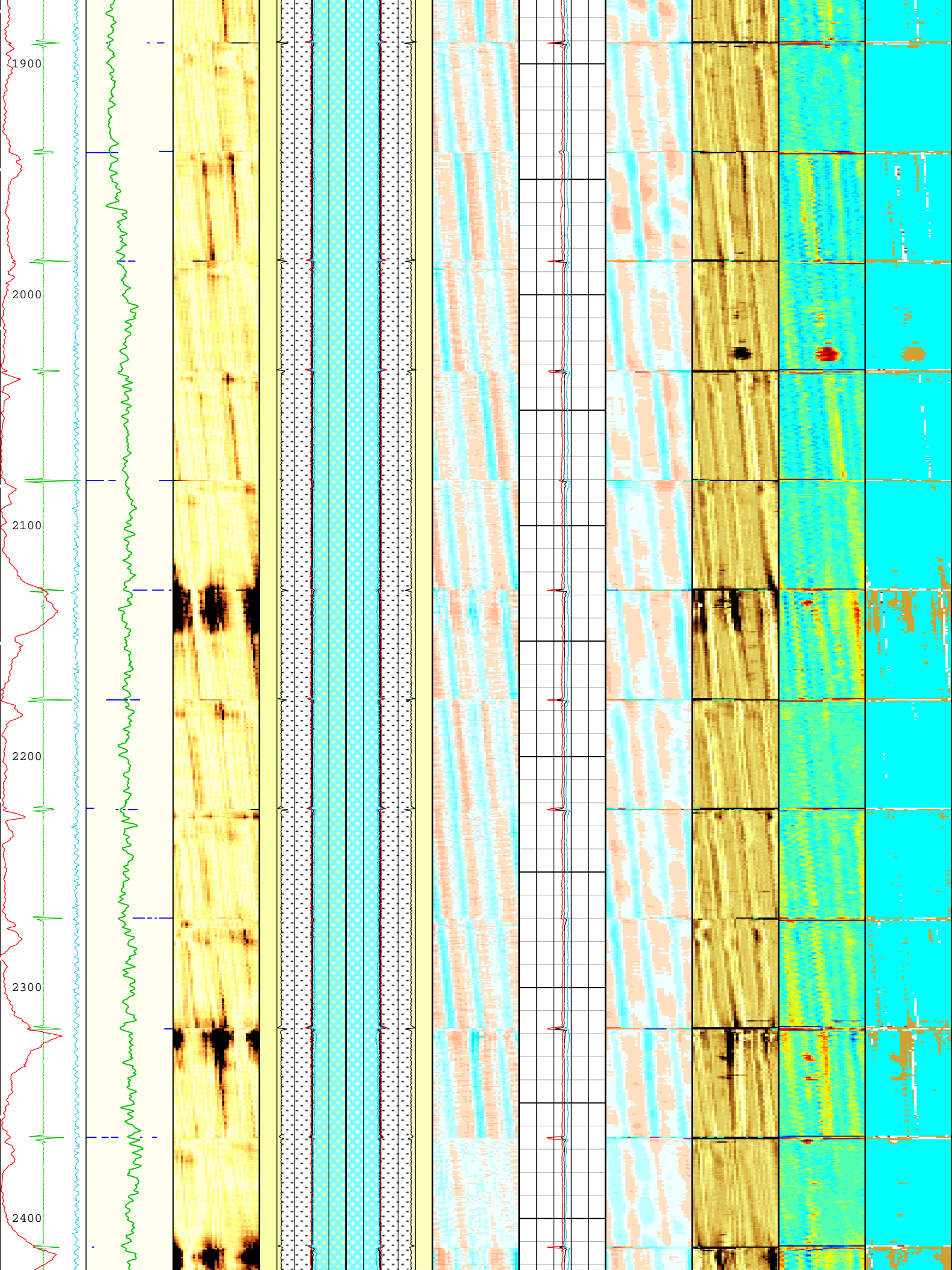
Pass Summary







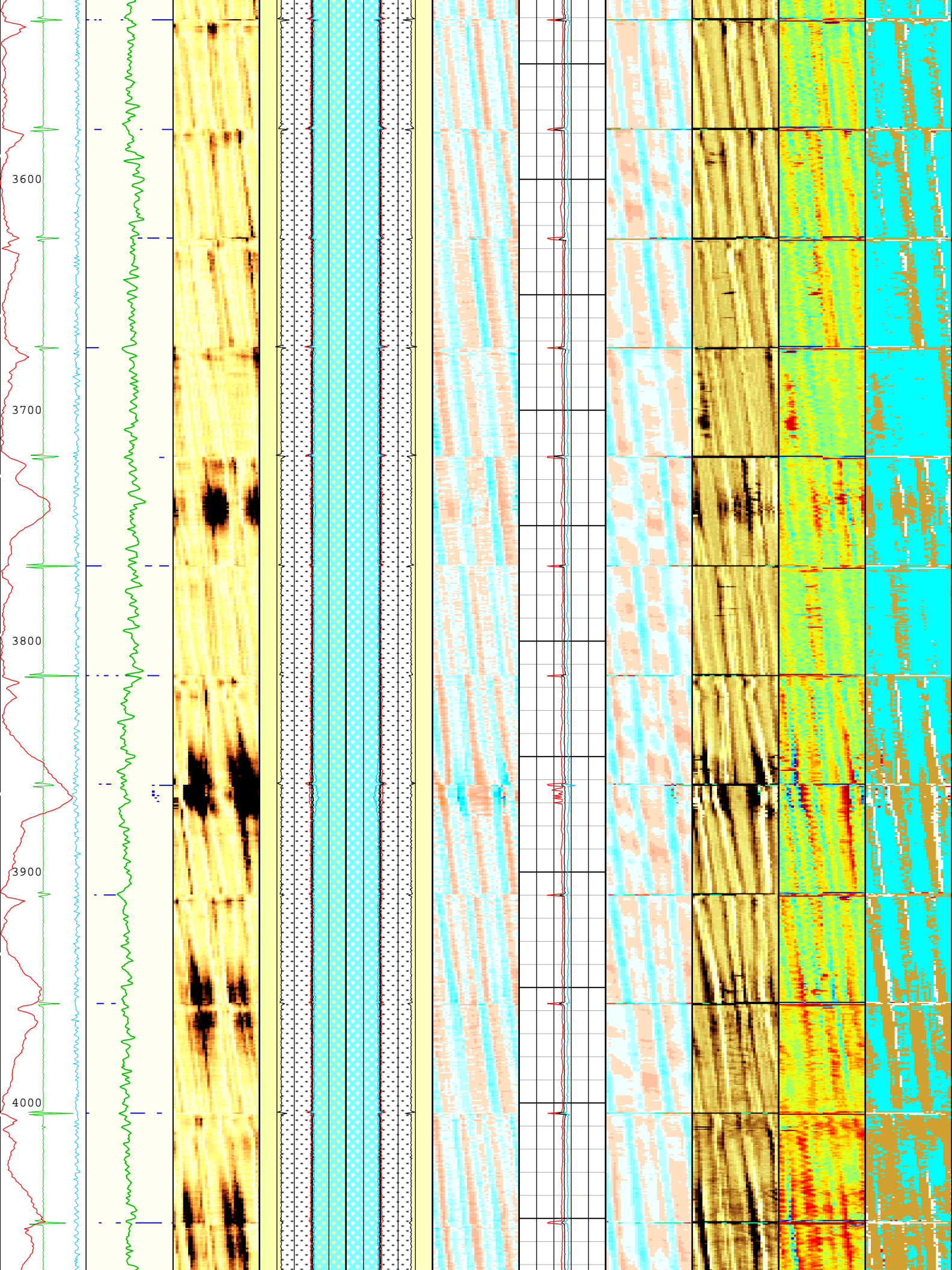





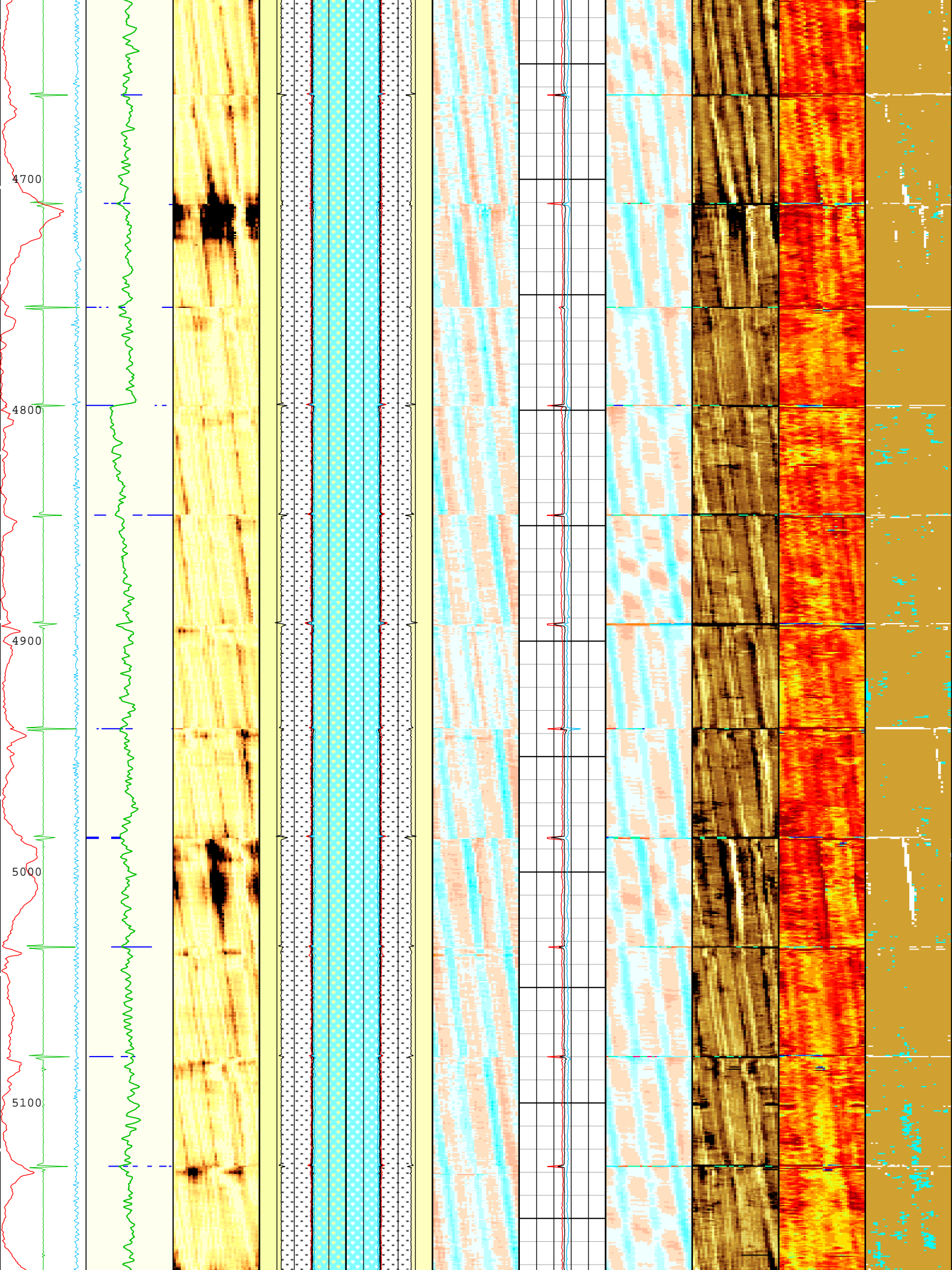





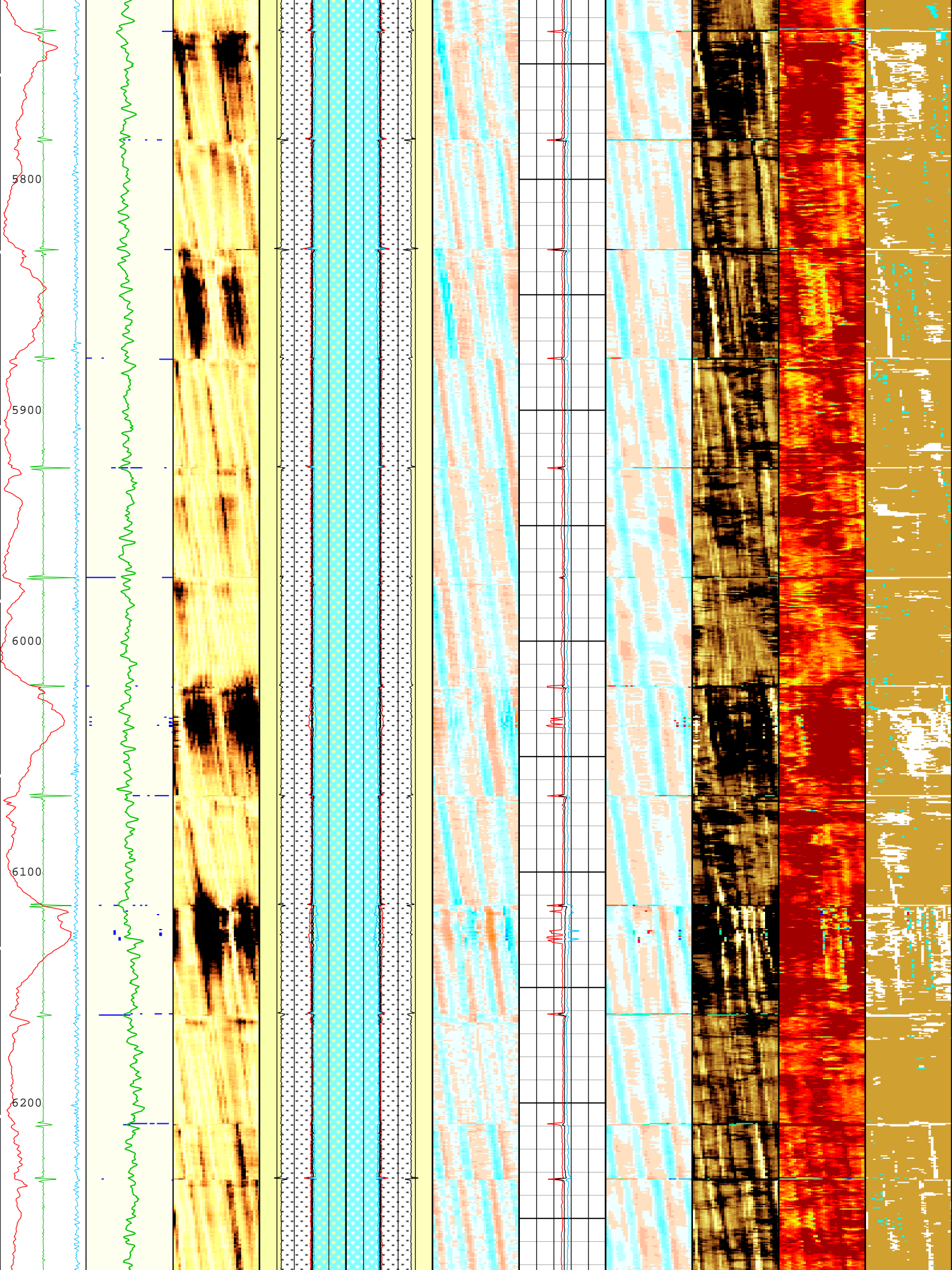


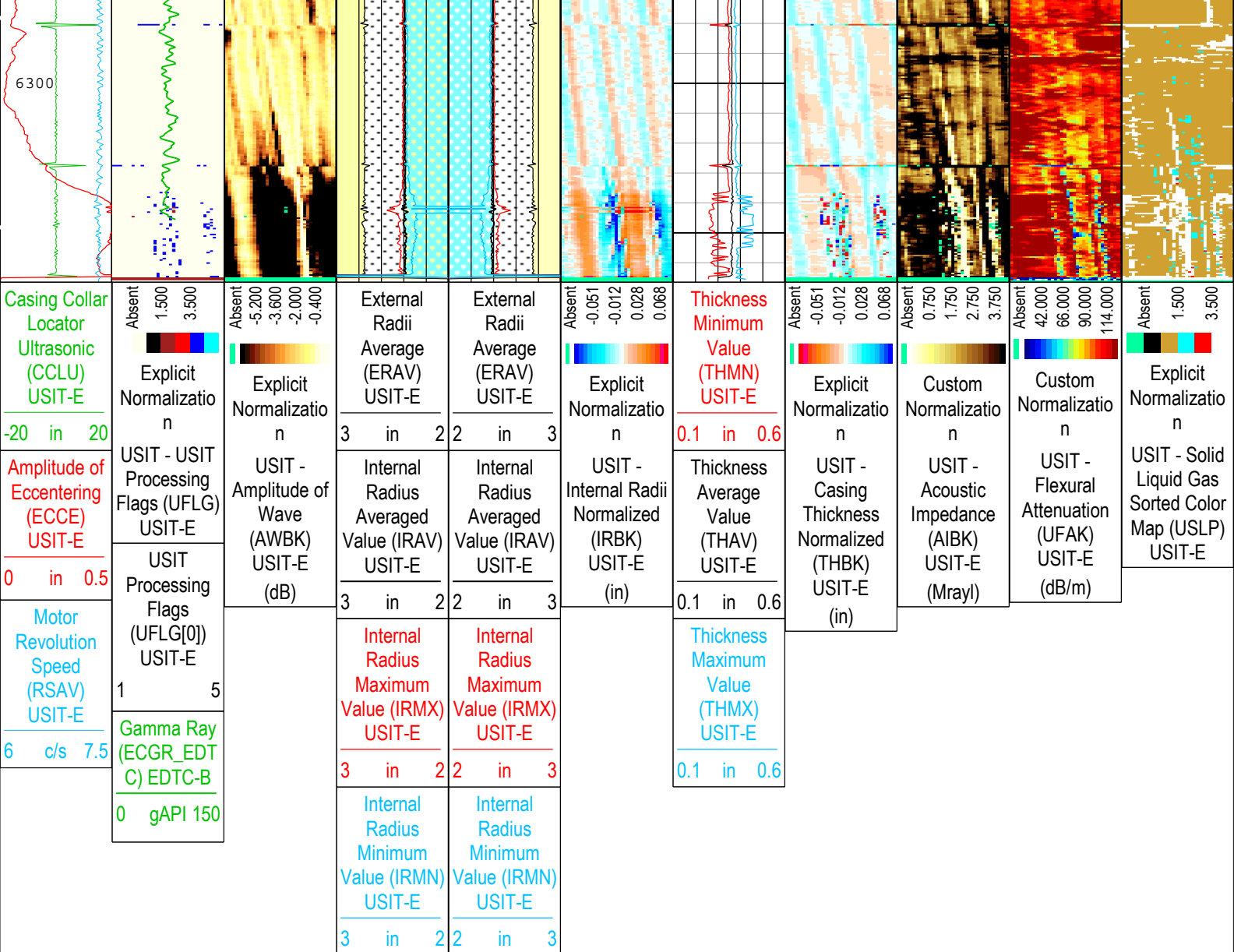

















USIT Processing Flags (UFLG[0]) USIT-E

- 1 - UFLG 1 Value within [0.0 - 1.5] - :  UTIM Error
- 2 - UFLG 2 Value within [1.5 - 2.5] - :  Pulse Origin Not Detected
- 3 - UFLG 3 Value within [2.5 - 3.5] - :  WINLEN Error
- 4 - UFLG 4 UFLG 5 UFLG 6 Value within [3.5 - 6.5] - :  Casing Thickness Error
- 5 - UFLG 7 UFLG 8 UFLG 9 Value within [6.5 - 10] - :  Loop Processing Error

TIME_1900 - Time Marked every 60.00 (s)

Description: USI IBC SLG Composite Format: Log (IBC SLG Composite) Index Scale: 2 in per 100 ft Index Unit: ft Index Type: Measured Depth
Creation Date: 22-Jan-2019 11:17:51

Channel Processing Parameters				
Isolation scanner: Parameters				
Parameter	Description	Tool	Value	Unit
BARI(ISSBAR)	Barite Mud Presence Flag	Borehole	No	
BHS	Borehole Status (Open or Cased Hole)	Borehole	Cased	
BS	Bit Size	WLSESSION	Depth Zoned	in
CBLO	Casing Bottom (Logger)	WLSESSION	11850	ft
CDEN	Cement Density	USIT-E	13	lbm/gal
CDEN	Cement Density	EDTC-B	16.69	lbm/gal
CMTY(U-USIT_CEMT)	Cement Type	USIT-E	Light Cement	
DFD	Drilling Fluid Density	Borehole	8.4	lbm/gal

DFT_CATEGORY	Drilling Fluid Type	Borehole	Water	
DTMD	Borehole Fluid Slowness	Borehole	206	us/ft
FD	Fluid Density	USIT-E	10	lbm/gal
GCSE_DOWN_PASS	Generalized Caliper Selection for WL Log Down Passes	Borehole	BS(RT)	
GCSE_UP_PASS	Generalized Caliper Selection for WL Log Up Passes	Borehole	BS(RT)	
HEMA	Hematite Presence Flag	Borehole	No	
IBC_FRP_OFFSET	IBC Flexural Offset from Free Pipe	USIT-E	12.55	dB/m
IBC_FVEL_SEL	IBC Fluid Velocity Selection	USIT-E	Automatic	
IBC_OFFSET_SEL	IBC Flexural Offset Selector	USIT-E	IBC_FRP_OFFSET	
IBC_ZMUD_SEL	IBC Mud Impedance Selection	USIT-E	FreePipe Norm.	
ICE_PROCESS	ICE Processing	USIT-E	Yes	
IMAR	Image Rotation	USIT-E	Off	
MEAS_WLEN	Tcube Processing Window Length in Measurement Mode	USIT-E	22.44	us
MUD_N_FRP	Free Pipe Mud Normalization Factor	USIT-E	1.41	
MUD_N_THE	Theoretical Mud Normalization Factor	USIT-E	1.15	
U-USIT_DFSZ	Drilling Fluid Specific Acoustic Impedance	USIT-E	1.85	Mrayl
U-USIT_UFAO	SIT Flexural Attenuation Offset	USIT-E	-33.4	dB/m
U-USIT_UIAP	IBC Answer Product Enabled	USIT-E	SolidLiquidGasMap	
ZMUD	Acoustic Impedance of Mud	Borehole	1.6	Mrayl
ZTCM	Acoustic Impedance Threshold for Cement	USIT-E	2.6	Mrayl
ZTGS	Acoustic Impedance Threshold for Gas	USIT-E	0.3	Mrayl

Depth Zone Parameters			
Parameter	Value	Start (ft)	Stop (ft)
BS	11.5	70	1966
BS	8.5	1966	6366.5

All depth are actual.

Tool Control Parameters				
Isolation scanner: Parameters				
Parameter	Description	Tool	Value	Unit
AGMN	Minimum Gain of Cartridge	USIT-E	-12	dB
AGMX	Maximum Gain of Cartridge	USIT-E	48	dB
EMXV	EMEX Voltage	USIT-E	Time Zoned	V
IBC_ACQTYPE	IBC Acquisition type	USIT-E	1 MHz	
IBC_FLEXDBP	IBC Flex Duration Before Peak	USIT-E	30	us
ICE2_ACQ	Ultrasonic ICE2 Acquisition	USIT-E	Yes	
U-USIT_UFWB	Far Receiver Window Begin Time	USIT-E	137	us
U-USIT_UFWE	Far Receiver Window End Time	USIT-E	177	us
U-USIT_UNWB	Near Receiver Window Begin Time	USIT-E	106	us
U-USIT_UNWE	Near Receiver Window End Time	USIT-E	146	us
UPAT	USIT Emission Pattern	USIT-E	Pattern 375 KHz	
UWKM	USIT Working Mode	USIT-E	10 deg at 6.0 in	
U-USIT_UTAN	Transducer Angles	USIT-E	33_DEG	
VRES	Vertical Resolution	USIT-E	6.0 in	
WINB	Window Begin Time	USIT-E	31.88	us
WINE	Window End Time	USIT-E	71.88	us

Time Zone Parameters					
Parameter	Value	Start Time	Stop Time	Start Depth (ft)	Stop Depth (ft)
EMXV	65	22-Jan-2019 08:34:30	22-Jan-2019 09:19:45	6367.49	3191.88

EMXV	75	22-Jan-2019 09:19:45	22-Jan-2019 09:19:53	3191.88	3182.52
EMXV	85	22-Jan-2019 09:19:53	22-Jan-2019 09:20:06	3182.52	3167.06
EMXV	50	22-Jan-2019 09:20:06	22-Jan-2019 10:04:53	3167.06	68.48

All depth are at tool zero.

Isolation scanner

IBC Goodwin Compressed

Pass Summary

Run Name	Pass Objective	Direction	Top	Bottom	Start	Stop	DSC Mode	Depth Shift	Include Parallel Data
Isolation scanner	Log[3]:Up	Up	68.48 ft	6367.49 ft	22-Jan-2019 8:34:30 AM	22-Jan-2019 10:04:53 AM	ON	4.45 ft	Yes

All depths are referenced to toolstring zero

Log

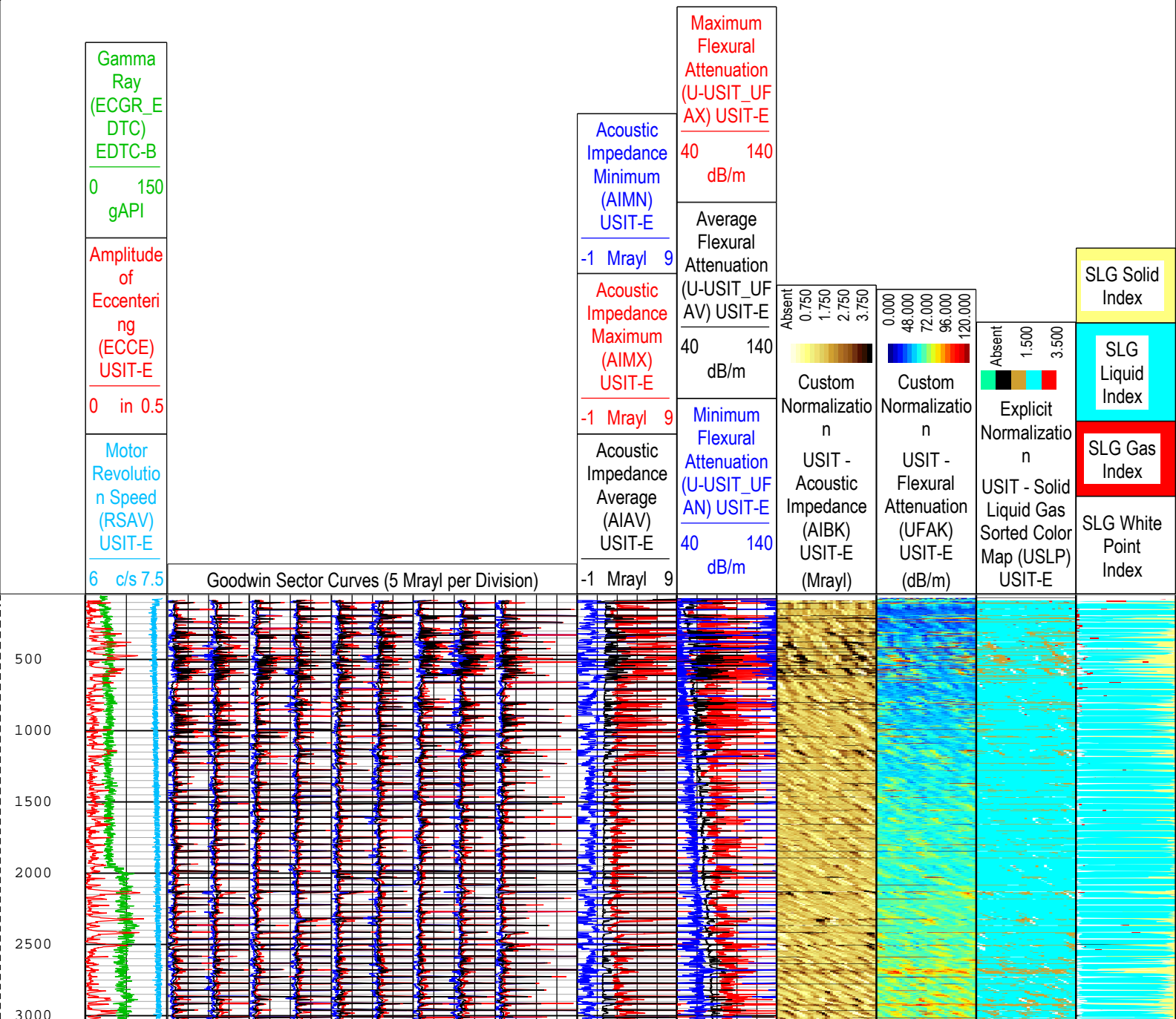
Company:Crestone Peak Resources Operating LLC

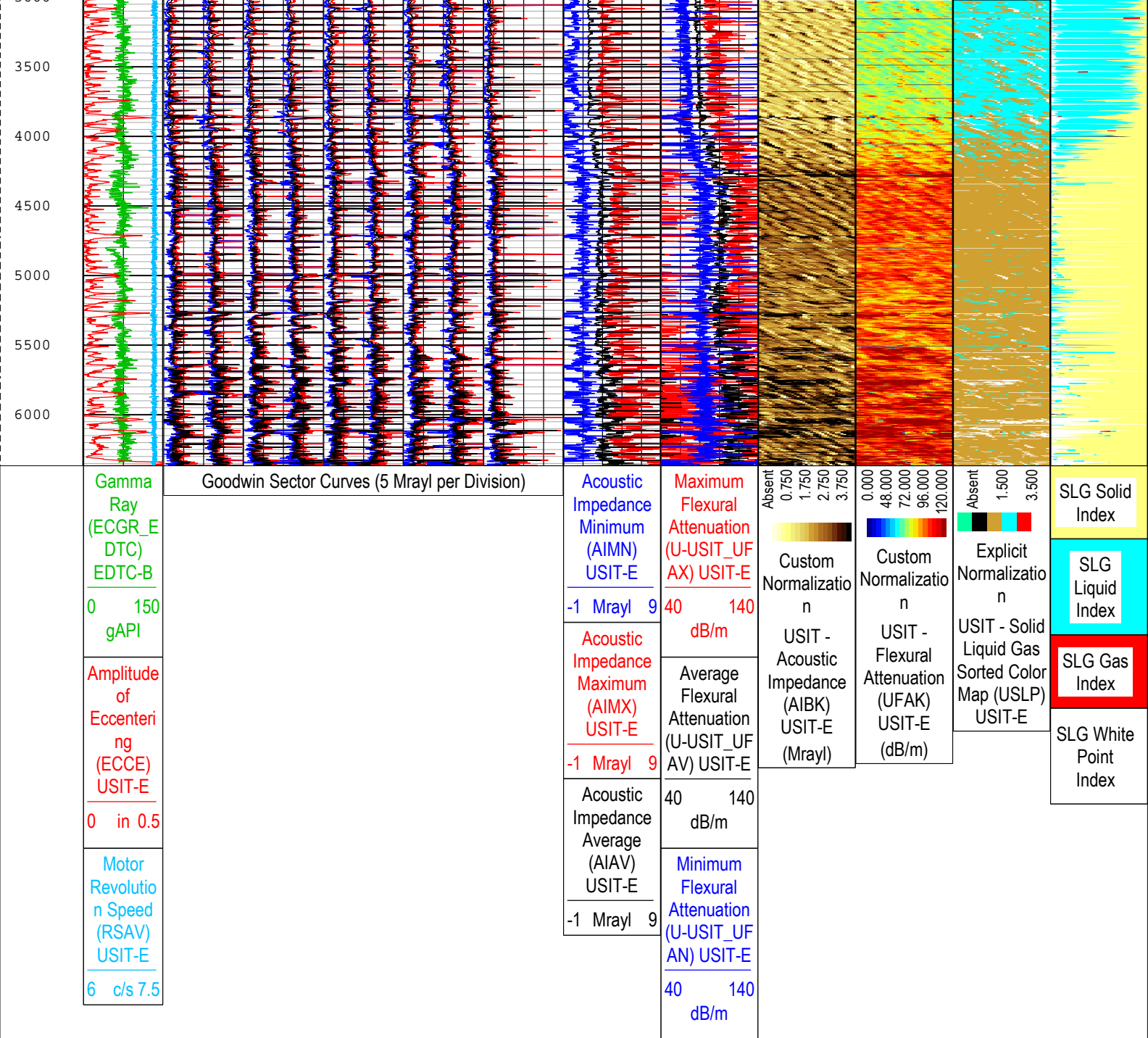
Well:Herren #11-33H-H367

Isolation scanner: Log[3]:Up:S008

Description: USI Goodwin Format: Log (IBC Goodwin) Index Scale: 0.1 in per 100 ft Index Unit: ft Index Type: Measured Depth Creation Date: 22-Jan-2019 11:18:00

TIME_1900 - Time Marked every 60.00 (s)





TIME_1900 - Time Marked every 60.00 (s)

Description: USI Goodwin Format: Log (IBC Goodwin) Index Scale: 0.1 in per 100 ft Index Unit: ft Index Type: Measured Depth Creation Date: 22-Jan-2019 11:18:00

Isolation scanner									
IBC SLG Repeat									
Software Version									
Acquisition System						Version			
Maxwell 2018 SP2						8.2.104493.3100			
Pass Summary									
Run Name	Pass Objective	Direction	Top	Bottom	Start	Stop	DSC Mode	Depth Shift	Include Parallel Data
Isolation scanner	Log[1]:Up	Up	2123.95 ft	2503.84 ft	22-Jan-2019 8:12:44 AM	22-Jan-2019 8:18:12 AM	ON	1.53 ft	Yes
All depths are referenced to toolstring zero									

Description: USI IBC SLG Format: Log (IBC SLG) Index Scale: 5 in per 100 ft Index Unit: ft Index Type: Measured Depth Creation Date: 22-Jan-2019 11:18:06

USIT Processing Flags (UFLG[0]) USIT-E

- 1 - UFLG 1 Value within [0.0 - 1.5] - :

2 - UFLG 2 Value within [1.5 - 2.5] - :

3 - UFLG 3 Value within [2.5 - 3.5] - :

4 - UFLG 4 UFLG 5 UFLG 6 Value within [3.5 - 6.5] - :

5 - UFLG 7 UFLG 8 UFLG 9 Value within [6.5 - 10] - :
- UTIM Error


Pulse Origin Not Detected

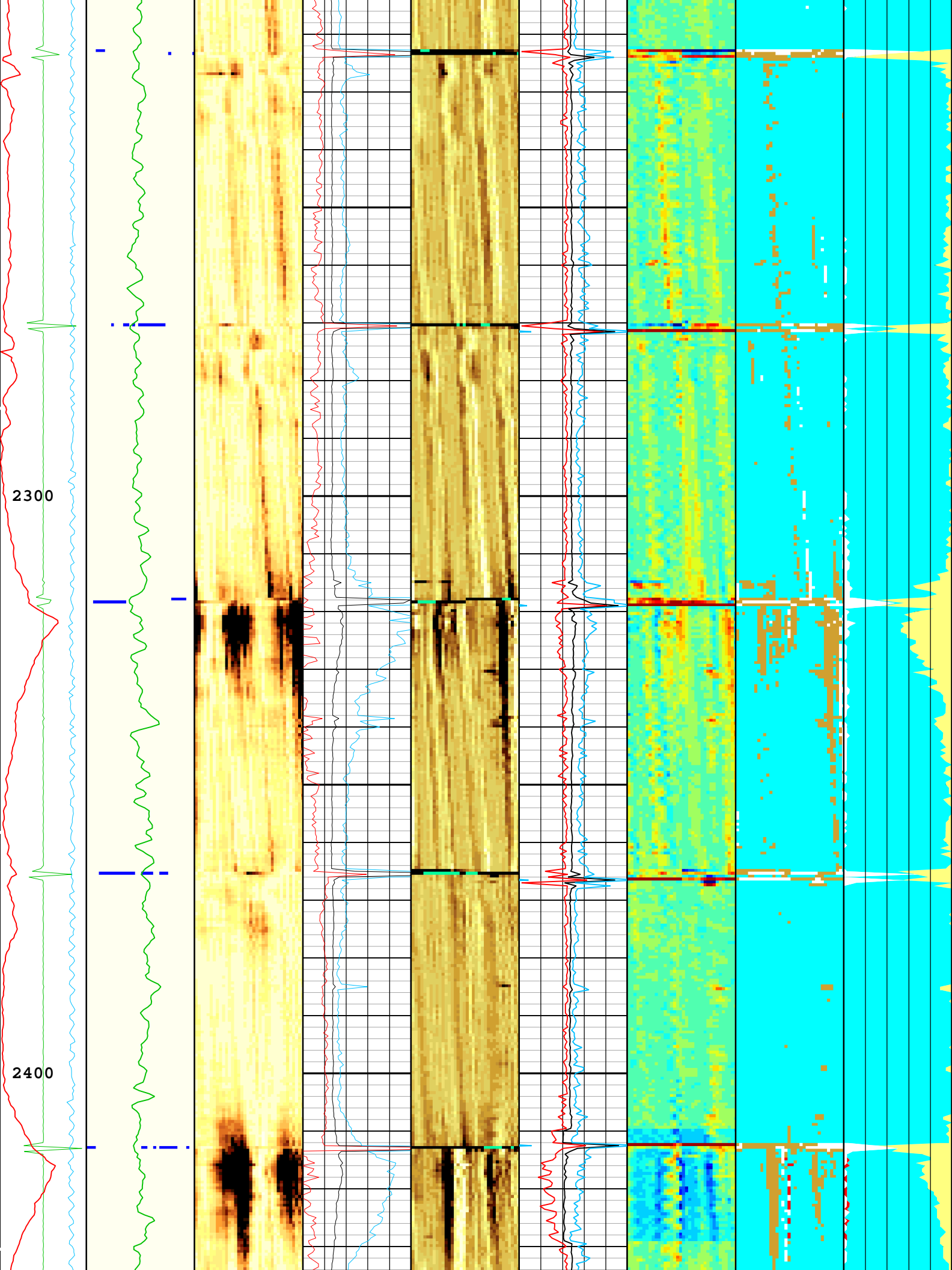
WINLEN Error

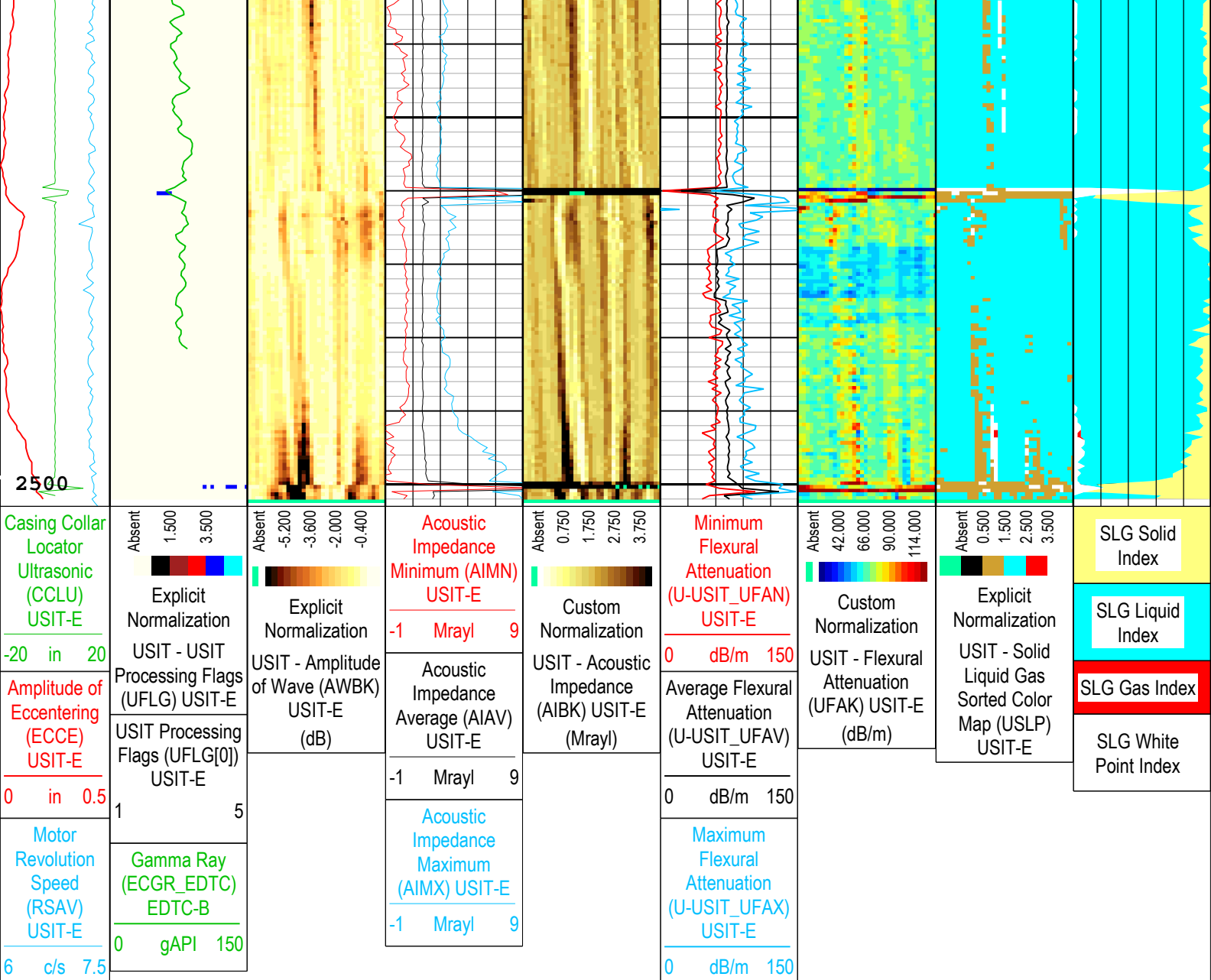
Casing Thickness Error

Loop Processing Error

TIME_1900 - Time Marked every 60.00 (s)







Channel Processing Parameters				
Isolation scanner: Parameters				
Parameter	Description	Tool	Value	Unit
BARI(ISSBAR)	Barite Mud Presence Flag	Borehole	No	
BERJ	Bad Echo Rejection	USIT-E	On	
BHS	Borehole Status (Open or Cased Hole)	Borehole	Cased	
BS	Bit Size	WLSESSION	8.5	in
CASING_PRATIO	Casing Poisson Ratio	USIT-E	Standard Poisson Ratio	
CBLO	Casing Bottom (Logger)	WLSESSION	11850	ft
CDEN	Cement Density	USIT-E	13	lbm/gal

Channel Processing Parameters				
Isolation scanner: Parameters				
Parameter	Description	Tool	Value	Unit
BARI(ISSBAR)	Barite Mud Presence Flag	Borehole	No	
BERJ	Bad Echo Rejection	USIT-E	On	
BHS	Borehole Status (Open or Cased Hole)	Borehole	Cased	
BS	Bit Size	WLSESSION	8.5	in
CASING_PRATIO	Casing Poisson Ratio	USIT-E	Standard Poisson Ratio	
CBLO	Casing Bottom (Logger)	WLSESSION	11850	ft
CDEN	Cement Density	USIT-E	13	lbm/gal

CDEN	Cement Density	EDTC-B	16.69	lbm/gal
CMTY(U-USIT_CEMT)	Cement Type	USIT-E	Light Cement	
DFD	Drilling Fluid Density	Borehole	8.4	lbm/gal
DFT_CATEGORY	Drilling Fluid Type	Borehole	Water	
DTMD	Borehole Fluid Slowness	Borehole	206	us/ft
FD	Fluid Density	USIT-E	10	lbm/gal
FDII	FPM Data Interpolation Interval	USIT-E	0	ft
GCSE_DOWN_PASS	Generalized Caliper Selection for WL Log Down Passes	Borehole	BS(RT)	
GCSE_UP_PASS	Generalized Caliper Selection for WL Log Up Passes	Borehole	BS(RT)	
GR_MULTIPLIER	Gamma Ray Multiplier	EDTC-B	1	
HEMA	Hematite Presence Flag	Borehole	No	
IBC_FRP_OFFSET	IBC Flexural Offset from Free Pipe	USIT-E	12.55	dB/m
IBC_FVEL_SEL	IBC Fluid Velocity Selection	USIT-E	Automatic	
IBC_OFFSET_SEL	IBC Flexural Offset Selector	USIT-E	IBC_FRP_OFFSET	
IBC_ZMUD_SEL	IBC Mud Impedance Selection	USIT-E	FreePipe Norm.	
ICE_PROCESS	ICE Processing	USIT-E	Yes	
IMAR	Image Rotation	USIT-E	Off	
MEAS_WLEN	Tcube Processing Window Length in Measurement Mode	USIT-E	22.44	us
MUD_N_FRP	Free Pipe Mud Normalization Factor	USIT-E	1.41	
MUD_N_THE	Theoretical Mud Normalization Factor	USIT-E	1.15	
RCOD	Reference Calibrator Outer Diameter	USIT-E	4.5	in
RCSO	Reference Calibrator Standoff	USIT-E	0.842	in
RCTH	Reference Calibrator Thickness	USIT-E	0.216	in
SOCN	Standoff Distance	EDTC-B	0.125	in
SOCO	Standoff Correction Option	EDTC-B	No	
THDH	Maximum Search Thickness (percentage of nominal)	USIT-E	130	%
THDL	Minimum Search Thickness (percentage of nominal)	USIT-E	70	%
TPOS_EDTC	Tool Position: Centered or Eccentered	EDTC-B	Eccentered	
U-USIT_DFSZ	Drilling Fluid Specific Acoustic Impedance	USIT-E	1.85	Mrayl
U-USIT_UFAO	SIT Flexural Attenuation Offset	USIT-E	-33.4	dB/m
U-USIT_UIAP	IBC Answer Product Enabled	USIT-E	SolidLiquidGasMap	
USI_RPLUS	Ultrasonic R+ Processing	USIT-E	No	
THDP	Thickness Detection Policy	USIT-E	Fundamental	
VCAS	Ultrasonic Transversal Velocity in Casing	USIT-E	51.4	us/ft
ZCAS	Acoustic Impedance of Casing	USIT-E	46.25	Mrayl
ZINI	Initial Estimate of Cement Impedance	USIT-E	-1	Mrayl
ZMUD	Acoustic Impedance of Mud	Borehole	1.6	Mrayl
ZTCM	Acoustic Impedance Threshold for Cement	USIT-E	2.6	Mrayl
ZTGS	Acoustic Impedance Threshold for Gas	USIT-E	0.3	Mrayl

Tool Control Parameters

Isolation scanner: Parameters

Parameter	Description	Tool	Value	Unit
AGMN	Minimum Gain of Cartridge	USIT-E	-12	dB
AGMX	Maximum Gain of Cartridge	USIT-E	48	dB
U-USIT_DDT5	USIC Downhole Decimation for T5 only	USIT-E	0_NONE	
DOT(DOS)	Distance between Opposite Transducer Faces	USIT-E	1.756	in
EMXV	EMEX Voltage	USIT-E	50	V
HRES	Horizontal Resolution	USIT-E	10 deg	
IBC_ACQTYPE	IBC Acquisition type	USIT-E	1 MHz	

IBC_FLEXDBP	IBC Flex Duration Before Peak	USIT-E	30	us
ICE2_ACQ	Ultrasonic ICE2 Acquisition	USIT-E	Yes	
MOTOR_PROTECT	Motor Protection	USIT-E	On	
UACLV_PERM	Ultrasonic ACLV Permanent	USIT-E	Yes	
U-USIT_UFWB	Far Receiver Window Begin Time	USIT-E	137	us
U-USIT_UFWE	Far Receiver Window End Time	USIT-E	177	us
U-USIT_UNWB	Near Receiver Window Begin Time	USIT-E	106	us
U-USIT_UNWE	Near Receiver Window End Time	USIT-E	146	us
USFR	Ultrasonic Sampling Frequency	USIT-E	666667	Hz
UPAT	USIT Emission Pattern	USIT-E	Pattern 375 KHz	
UWKM	USIT Working Mode	USIT-E	10 deg at 6.0 in	
USSP	Ultrasonic Service	USIT-E	IBC	
U-USIT_UTAN	Transducer Angles	USIT-E	33_DEG	
VRES	Vertical Resolution	USIT-E	6.0 in	
WINB	Window Begin Time	USIT-E	31.88	us
WINE	Window End Time	USIT-E	71.88	us

Isolation scanner

IBC SLG Composite Repeat

Pass Summary

Run Name	Pass Objective	Direction	Top	Bottom	Start	Stop	DSC Mode	Depth Shift	Include Parallel Data
Isolation scanner	Log[1]:Up	Up	2123.95 ft	2503.84 ft	22-Jan-2019 8:12:44 AM	22-Jan-2019 8:18:12 AM	ON	1.53 ft	Yes

All depths are referenced to toolstring zero

Log

Company:Crestone Peak Resources Operating LLC Well:Herren #1I-33H-H367

Isolation scanner: Log[1]:Up:S008

Description: USI IBC SLG Composite Format: Log (IBC SLG Composite) Index Scale: 2 in per 100 ft Index Unit: ft Index Type: Measured Depth
Creation Date: 22-Jan-2019 11:18:10

USIT Processing Flags (UFLG[0]) USIT-E

1 - UFLG 1 Value within [0.0 - 1.5] - :

2 - UFLG 2 Value within [1.5 - 2.5] - :

3 - UFLG 3 Value within [2.5 - 3.5] - :

4 - UFLG 4 UFLG 5 UFLG 6 Value within [3.5 - 6.5] - :

5 - UFLG 7 UFLG 8 UFLG 9 Value within [6.5 - 10] - :

UTIM Error

Pulse Origin Not Detected

WINLEN Error

Casing Thickness Error

Loop Processing Error

TIME_1900 - Time Marked every 60.00 (s)

Casing Collar Locator Ultrasonic (CCLU) USIT-E

-20 in 20

Amplitude of Eccentering (ECCE) USIT-E

Absent 1.500 3.500

Explicit Normalization

USIT - USIT Processing Flags (UFLG) USIT-E

USIT Processing Flags (UFLG) USIT-E

Absent -5.200 -3.600 -2.000 -0.400

Explicit

External Radii Average (ERAV) USIT-E

3 in 2

Internal Radius Averaged Value (IRAV) USIT-E

3 in 2

Internal Radius Maximum Value (IRMX) USIT-E

Internal Radii Average (ERAV) USIT-E

2 in 3

Internal Radius Averaged Value (IRAV) USIT-E

2 in 3

Internal Radius Maximum Value (IRMX) USIT-E

Thickness Minimum Value (THMN) USIT-E

0.1 in 0.6

Thickness Average Value (THAV) USIT-E

Absent -0.051 -0.012 0.028 0.068

Explicit Normalization

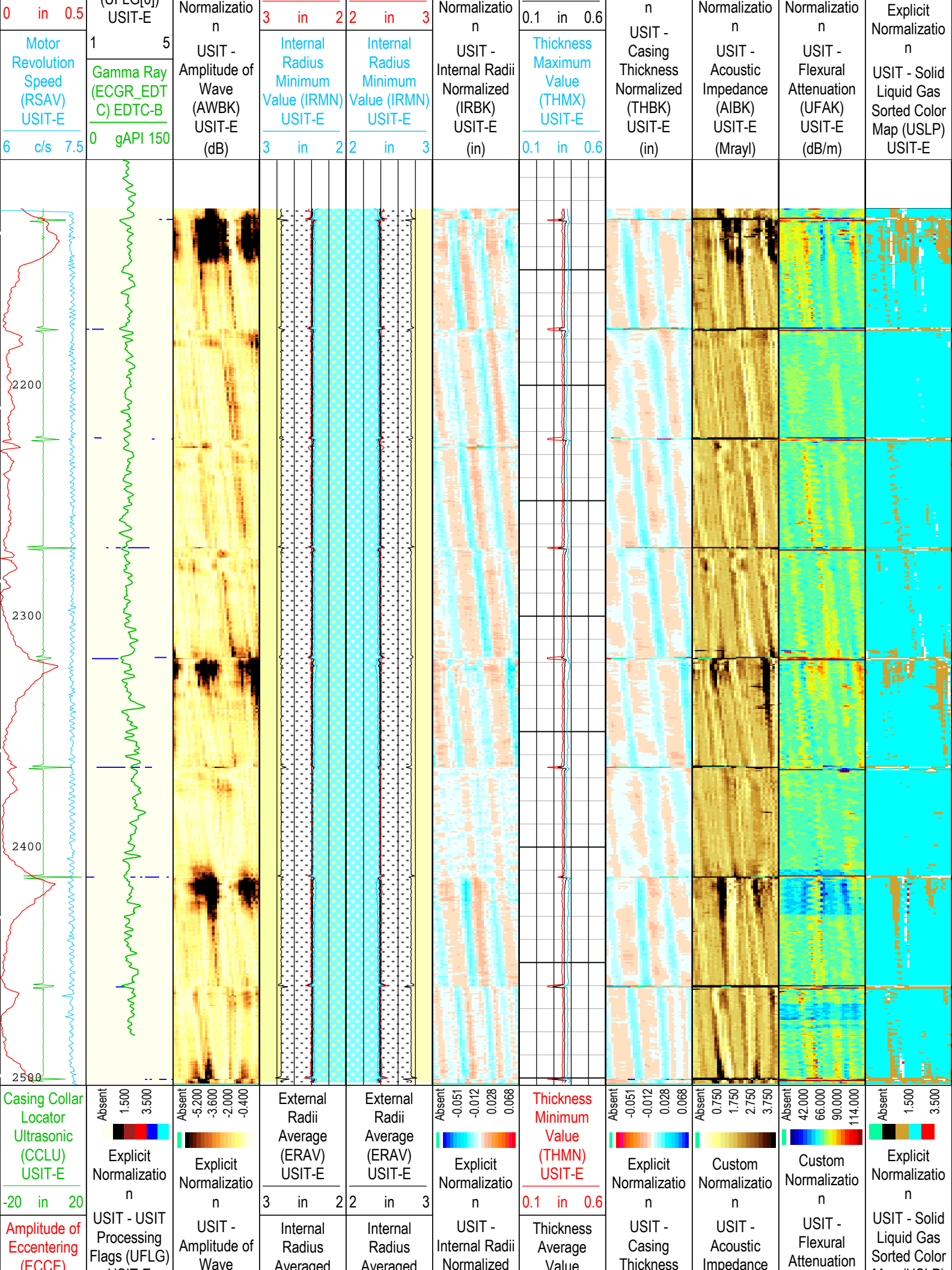
Absent 0.750 1.750 2.750 3.750

Custom

Absent 42.000 66.000 90.000 114.000

Custom

Absent 1.500 3.500



0.007 USIT-E	USIT-E	(AWBK) USIT-E (dB)	Averaged Value (IRAV) USIT-E	Averaged Value (IRAV) USIT-E	(IRBK) USIT-E (in)	Value (THAV) USIT-E	Normalized (THBK) USIT-E (in)	(AIBK) USIT-E (Mrayl)	(UFAK) USIT-E (dB/m)	Map (USLP) USIT-E
0 in 0.5	USIT Processing Flags (UFLG[0]) USIT-E		3 in 2	2 in 3		0.1 in 0.6				
Motor Revolution Speed (RSAV) USIT-E	1 5		Internal Radius Maximum Value (IRMX) USIT-E	Internal Radius Maximum Value (IRMX) USIT-E		Thickness Maximum Value (THMX) USIT-E				
6 c/s 7.5	Gamma Ray (ECGR_EDT C) EDTC-B		3 in 2	2 in 3		0.1 in 0.6				
	0 gAPI 150		Internal Radius Minimum Value (IRMN) USIT-E	Internal Radius Minimum Value (IRMN) USIT-E						
			3 in 2	2 in 3						

TIME_1900 - Time Marked every 60.00 (s)

USIT Processing Flags (UFLG[0]) USIT-E

- 1 - UFLG 1 Value within [0.0 - 1.5] - :

2 - UFLG 2 Value within [1.5 - 2.5] - :

3 - UFLG 3 Value within [2.5 - 3.5] - :

4 - UFLG 4 UFLG 5 UFLG 6 Value within [3.5 - 6.5] - :

5 - UFLG 7 UFLG 8 UFLG 9 Value within [6.5 - 10] - :
- UTIM Error

Pulse Origin Not Detected

WINLEN Error

Casing Thickness Error

Loop Processing Error

Description: USI IBC SLG Composite Format: Log (IBC SLG Composite) Index Scale: 2 in per 100 ft Index Unit: ft Index Type: Measured Depth
Creation Date: 22-Jan-2019 11:18:10

Channel Processing Parameters				
Isolation scanner: Parameters				
Parameter	Description	Tool	Value	Unit
BARI(ISSBAR)	Barite Mud Presence Flag	Borehole	No	
BHS	Borehole Status (Open or Cased Hole)	Borehole	Cased	
BS	Bit Size	WLSESSION	8.5	in
CBLO	Casing Bottom (Logger)	WLSESSION	11850	ft
CDEN	Cement Density	USIT-E	13	lbm/gal
CDEN	Cement Density	EDTC-B	16.69	lbm/gal
CMTY(U-USIT_CEMT)	Cement Type	USIT-E	Light Cement	
DFD	Drilling Fluid Density	Borehole	8.4	lbm/gal
DFT_CATEGORY	Drilling Fluid Type	Borehole	Water	
DTMD	Borehole Fluid Slowness	Borehole	206	us/ft
FD	Fluid Density	USIT-E	10	lbm/gal
GCSE_DOWN_PASS	Generalized Caliper Selection for WL Log Down Passes	Borehole	BS(RT)	
GCSE_UP_PASS	Generalized Caliper Selection for WL Log Up Passes	Borehole	BS(RT)	
HEMA	Hematite Presence Flag	Borehole	No	
IBC_FRP_OFFSET	IBC Flexural Offset from Free Pipe	USIT-E	12.55	dB/m
IBC_FVEL_SEL	IBC Fluid Velocity Selection	USIT-E	Automatic	
IBC_OFFSET_SEL	IBC Flexural Offset Selector	USIT-E	IBC_FRP_OFFSET	
IBC_ZMUD_SEL	IBC Mud Impedance Selection	USIT-E	FreePipe Norm.	
ICE_PROCESS	ICE Processing	USIT-E	Yes	
IMAR	Image Rotation	USIT-E	Off	
MEAS_WLEN	Tcube Processing Window Length in Measurement Mode	USIT-E	22.44	us
MUD_N_FRP	Free Pipe Mud Normalization Factor	USIT-E	1.41	
MUD_N_THE	Theoretical Mud Normalization Factor	USIT-E	1.15	
U-USIT_DFSZ	Drilling Fluid Specific Acoustic Impedance	USIT-E	1.85	Mrayl

U-USIT_UFAO	SIT Flexural Attenuation Offset	USIT-E	-33.4	dB/m
U-USIT_UIAP	IBC Answer Product Enabled	USIT-E	SolidLiquidGasMap	
ZMUD	Acoustic Impedance of Mud	Borehole	1.6	Mrayl
ZTCM	Acoustic Impedance Threshold for Cement	USIT-E	2.6	Mrayl
ZTGS	Acoustic Impedance Threshold for Gas	USIT-E	0.3	Mrayl

Tool Control Parameters

Isolation scanner: Parameters

Parameter	Description	Tool	Value	Unit
AGMN	Minimum Gain of Cartridge	USIT-E	-12	dB
AGMX	Maximum Gain of Cartridge	USIT-E	48	dB
EMXV	EMEX Voltage	USIT-E	50	V
IBC_ACQTYPE	IBC Acquisition type	USIT-E	1 MHz	
IBC_FLEXDBP	IBC Flex Duration Before Peak	USIT-E	30	us
ICE2_ACQ	Ultrasonic ICE2 Acquisition	USIT-E	Yes	
U-USIT_UFWB	Far Receiver Window Begin Time	USIT-E	137	us
U-USIT_UFWE	Far Receiver Window End Time	USIT-E	177	us
U-USIT_UNWB	Near Receiver Window Begin Time	USIT-E	106	us
U-USIT_UNWE	Near Receiver Window End Time	USIT-E	146	us
UPAT	USIT Emission Pattern	USIT-E	Pattern 375 KHz	
UWKM	USIT Working Mode	USIT-E	10 deg at 6.0 in	
U-USIT_UTAN	Transducer Angles	USIT-E	33_DEG	
VRES	Vertical Resolution	USIT-E	6.0 in	
WINB	Window Begin Time	USIT-E	31.88	us
WINE	Window End Time	USIT-E	71.88	us

XYZ

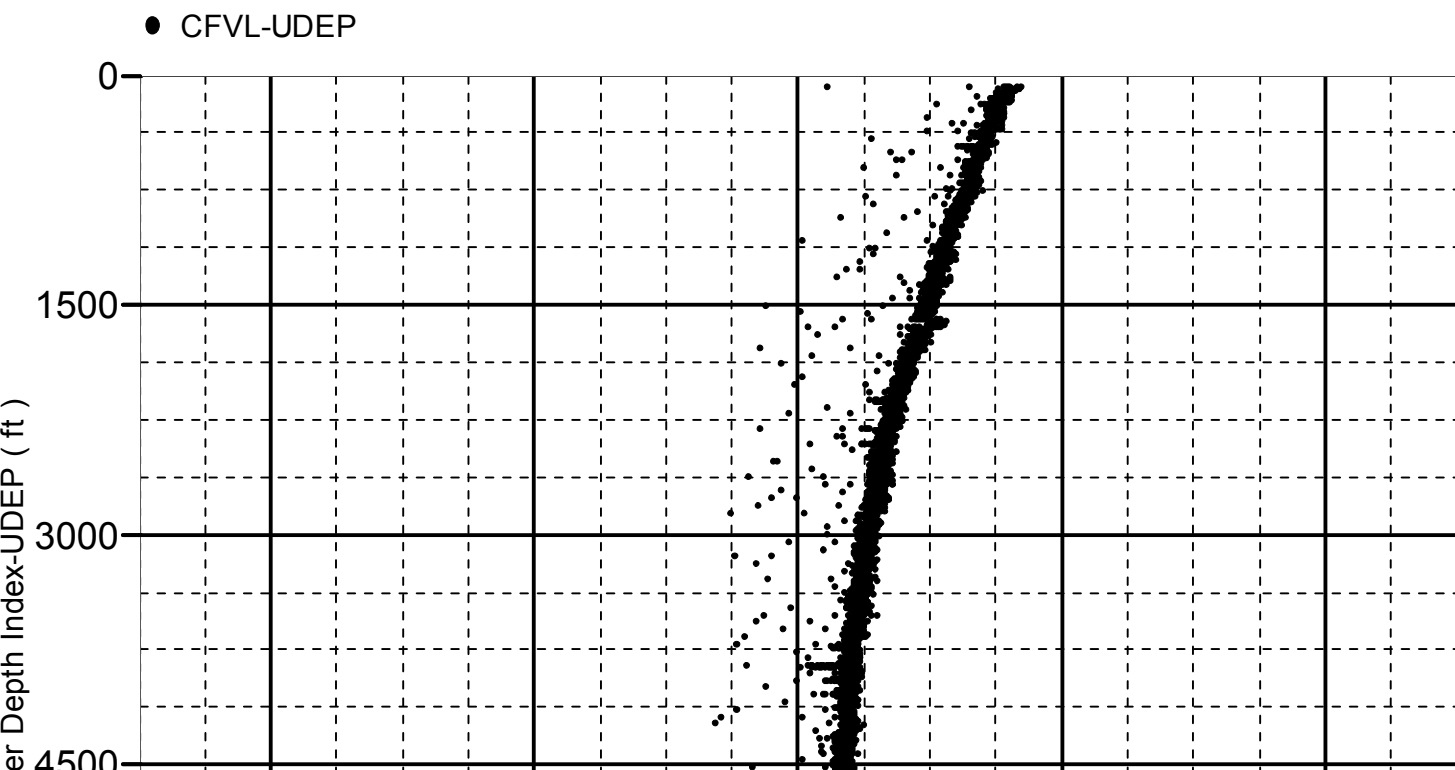
Company:Crestone Peak Resources Operating LLC Well:Herren #1I-33H-H367

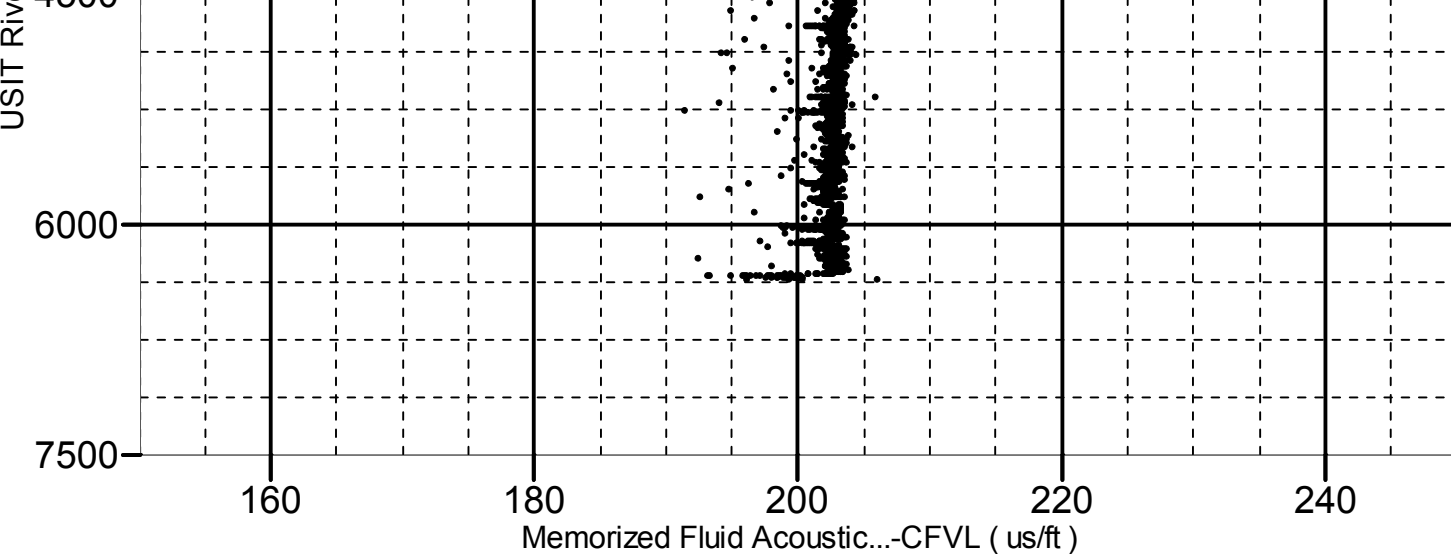
Isolation scanner: Log[3]:Up:S008

Fluid Acoustic Slowness vs Depth

2D Cross Plot

Index Range: From 6366.50 to 68.00 ft





XYZ

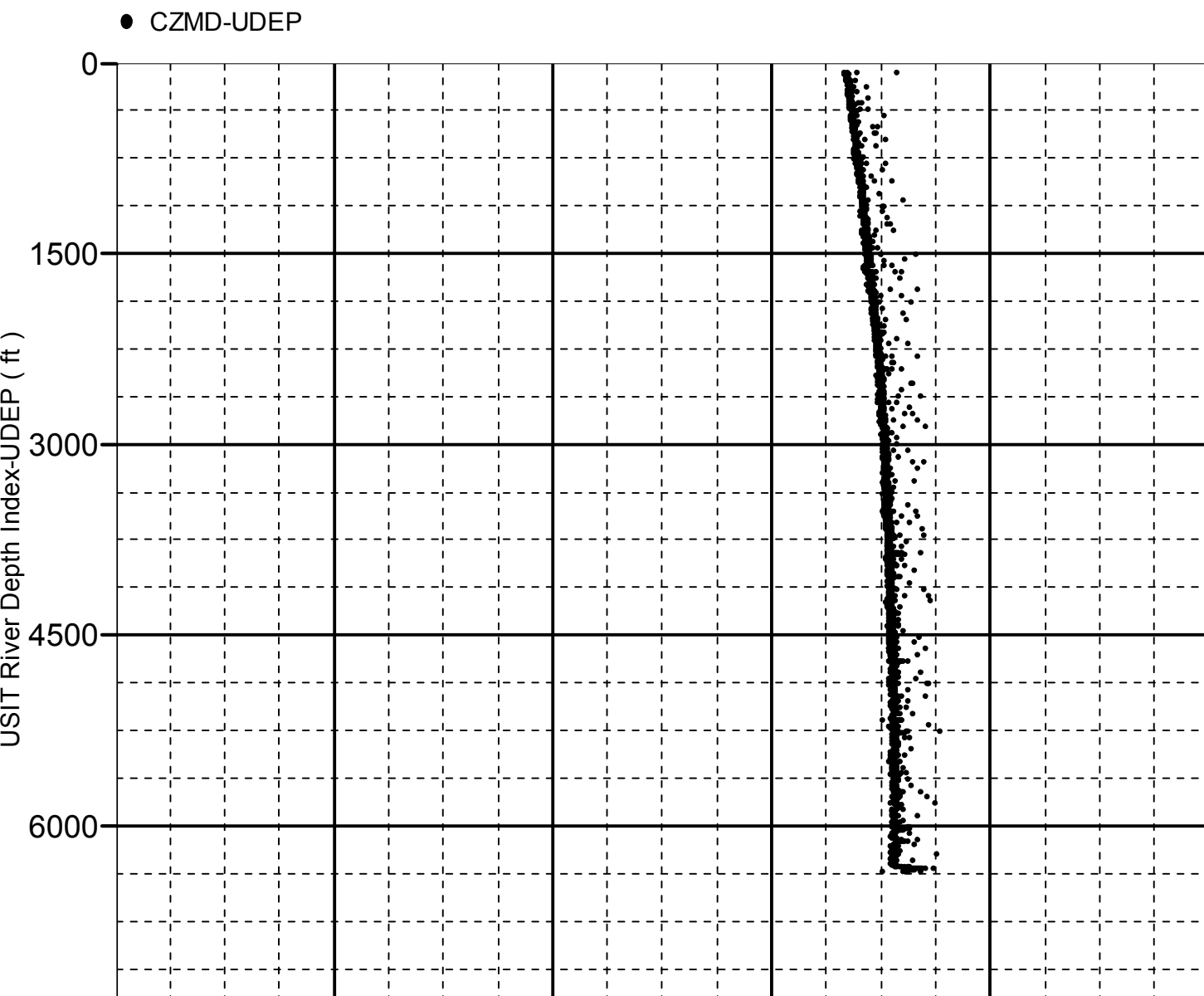
Company: Crestone Peak Resources Operating LLC Well: Herren #11-33H-H367


Isolation scanner: Log[3]:Up:S008

Acoustic Impedance of Mud vs Depth

2D Cross Plot

Index Range: From 6366.50 to 68.00 ft





Company: Crestone Peak Resources Operating LLC

Schlumberger

Well: Herren #1I-33H-H367

Field: Wattenberg

County: Weld

State: Colorado

Isolation Scanner

Cement Evaluation

Gamma Ray - CCL Log