

SCHLUMBERGER WELL SURVEYING CORPORATION

HOUSTON, TEXAS



Temperature Log

COUNTY MESA
FIELD or LOCATION HUNTER CANYON
WELL HUNTER CANYON UNIT #4
COMPANY KENWOOD OIL COMPANY

COMPANY KENWOOD OIL

COMPANY

WELL HUNTER CANYON UNIT

#4

FIELD HUNTER CANYON

LOCATION SEC. 30 8^S 100^W

58.3' WEL & 2409.9' SNL OF NE

COUNTY MESA

STATE COLORADO

Location of Well

IES & ML

Elevation: D.F.:
K.B.:
or G.L.: 7200

FILING No.

Date 7-31-57 Time Started 2200 Time Finished 2300

First Reading 1000

Last Reading 2390

Footage Measured 1390

Max. Depth Reached 2391

Bottom Driller 2400

Hole Size 7 7/8"

Casing Size 5 1/2"

Depth Datum KB

Mud Data Nature WATER Resistivity -- @ -- F

Fluid Level FULL

Max. Temp. 115.5

Cementation Data Date 7-31 Time Started 1300 Time Finished 1400

Circulation Data Date -- Time Started -- Time Finished --

A-Cement Top Determination PROBABLE CEMENT TOP = 1355

1) Date Pressure Released 7-31-57 Time Released 1500

2) Amount Cement 150 SACKS TYPE I CEMENT

3) Calculated Top 1500

4) Depth of Plug 2400

B-Location of Oil and Gas

1) Casing Shoe Driller --

2) Date Drilling Stopped -- Time Stopped --

Truck No. 1523 GJ

Recorded By MIXA

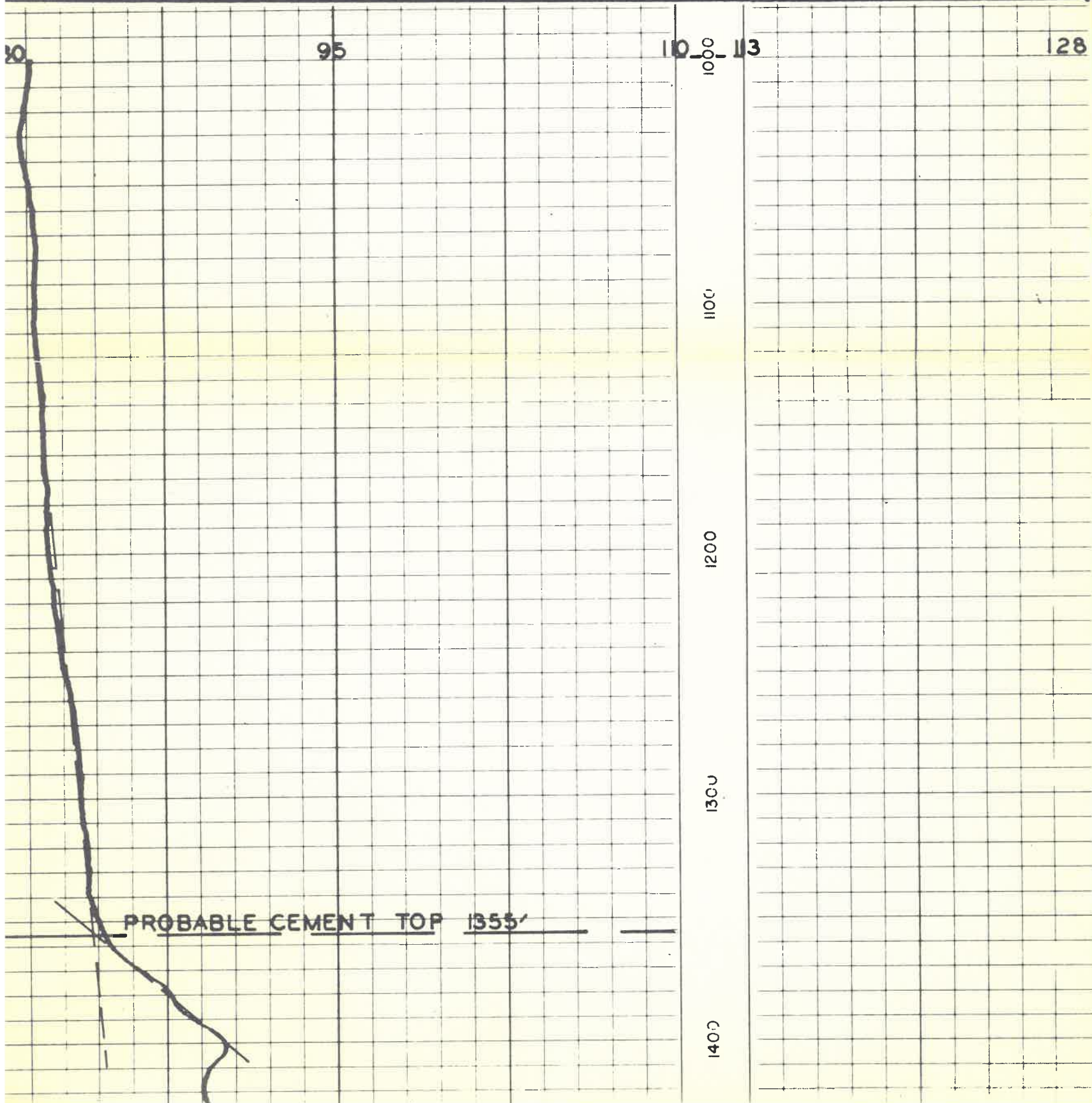
Witnessed By HARDIMAN

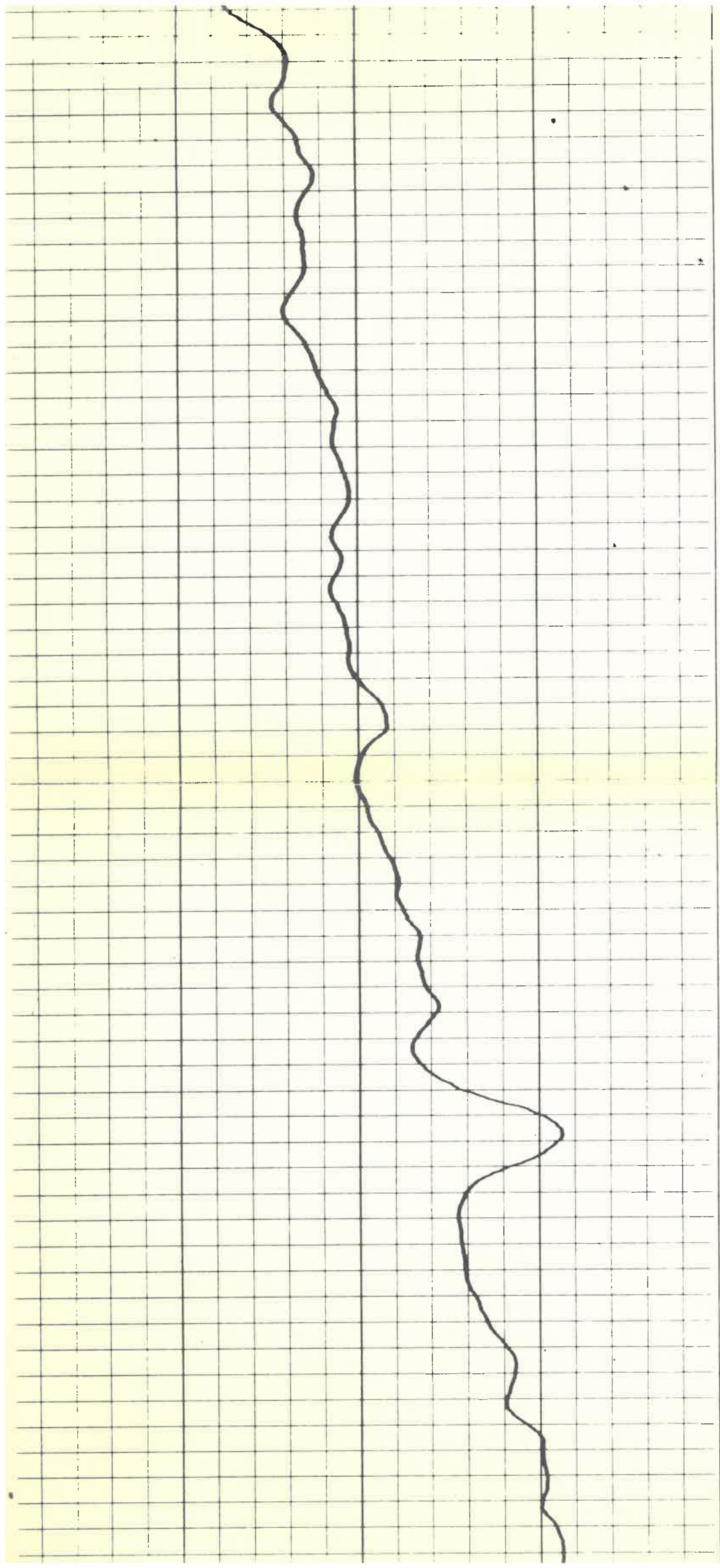
RETURN TO
DEVELOPMENT GEOLOGY FILE
DENVER, COLORADO

FOLD HERE

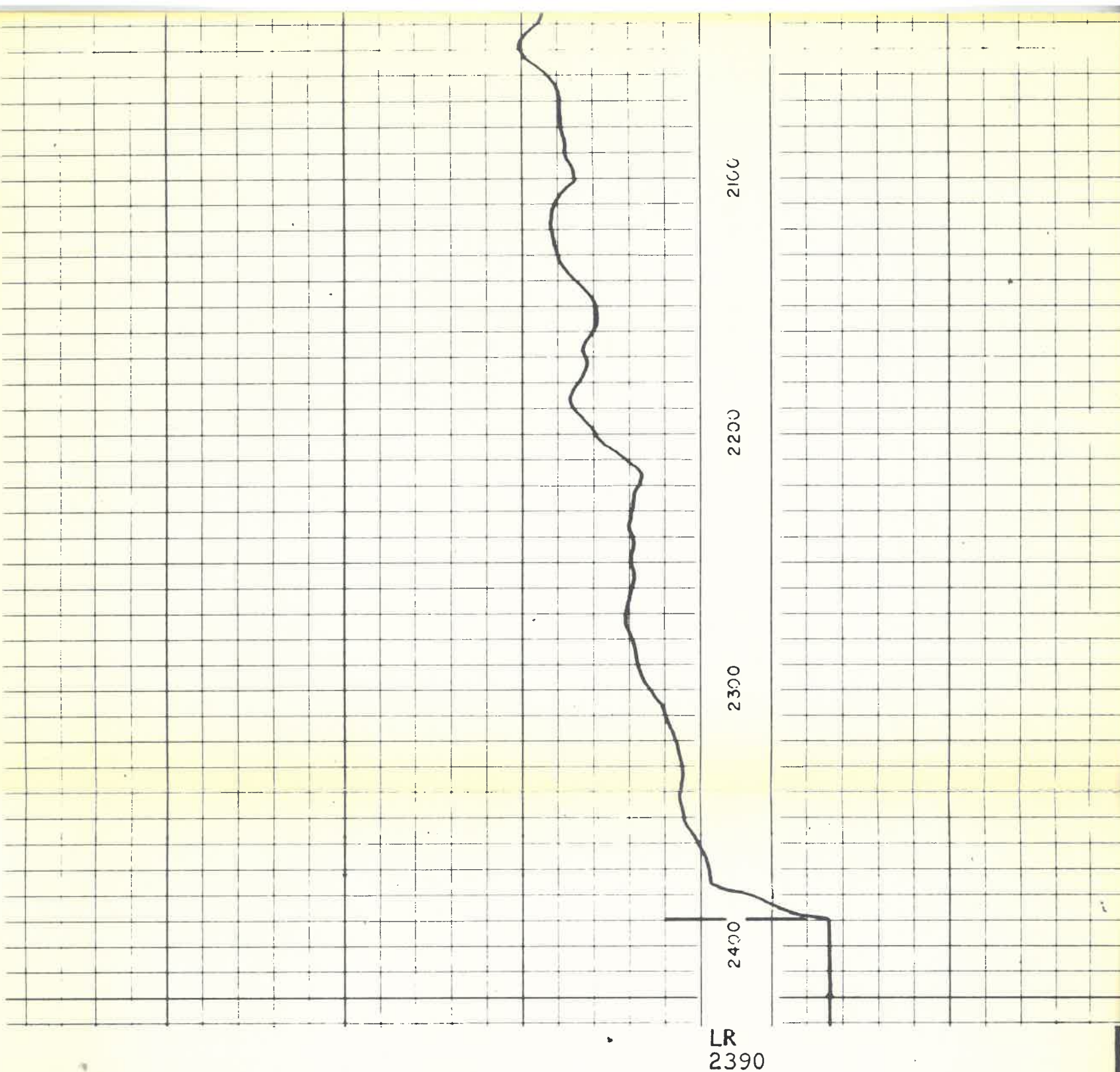
REMARKS

TEMPERATURE °F. ^{ER}
1000





2000 1900 1800 1700 1600 1500



KENWOOD OIL COMPANY
HUNTER CANYON UNIT #4
HUNTER CANYON
SEC. 30 8W 100S
58.3'WEL & 2409.9'SNL OF NE
MESA CO., COLO.