

1	Sensor Sub	ZAPS230940	VSS	11.59	58.82	8.000	3.250
1	Sensor Sub	ZAPS230940	Pressure	32.14	79.37	8.000	3.250
2	ATC_SU	12252537	Near Bit Inclination	5.93	6.73	7.000	4.330
2	ATC_SU	12252537	Near Bit VSS	5.93	6.73	7.000	4.330
2	ATC_MWD	12118955	Gamma (single)	2.75	12.90	7.000	3.250
2	ATC_MWD	12118955	Directional (mag)	12.27	22.42	7.000	3.250
3	ATC_SU	12128498	Near Bit Inclination	5.93	6.73	7.000	4.330
3	ATC_SU	12128498	Near Bit VSS	5.93	6.73	7.000	4.330
3	ATC_MWD	14313900	Gamma (single)	2.75	12.90	7.000	3.250
3	ATC_MWD	14313900	Directional (mag)	12.27	22.42	7.000	3.250

Service and Tool Mnemonics

Mnemonic	Name	Description
GAM	APS	APS EM Module
ATC_SU	ATC_SU	Auto Trak Curve Steering Unit
ATC_MWD	ATC_MWD	Auto Trak Curve MWD
ATC_LCPM	ATC_LCPM	Auto Trak Curve LCPM

Comments



- 1
- Depths measurements were obtained from a depth control system not supplied or operated by Baker Hughes. Due to lack of control by Baker Hughes logging engineers, depth calibrations and measurements could not be independently verified. These unverified depths are being used to represent logging data.
- 2
- Baker Hughes LWD Run 1 utilized 8 inch NaviTrak service (Directional-Only) behind a 13 ½ inch bit and steerable assembly from Surface to 1841 feet MD (Surface to 1799 feet TVD). No logging data was acquired during this run.
- 3
- Baker Hughes LWD Runs 2 and 3 utilized 6 ¾ inch NaviGamma services (Gamma Ray and Directional) behind 8 ½ inch bit and rotary steerable assembly from 1841 to 17820 feet MD (1799 to 7384 feet TVD).
- 4
- Gamma Ray Apparent (GRAM-GRAUM-GRADM) is presented 0 to 300 API per customer request.

Remarks

Number	Measured Depth (ft)	Hole Section (in)	Run No.	Remark
1	1841.00	8.500	2	Baker Hughes logging services began at 1841 feet MD (1799 feet TVD) per customer request.
2	6668.00	8.500	3	The interval from 6668 to 6683 feet MD (6455 feet TVD) was logged up to 12 hours after drilling due to Gamma Ray sensor offset from the bit at the end of Run 2.
3	17807.00	8.500	3	The interval from 17807 to 17820 feet MD (7384 feet TVD) was not logged due to sensor to bit offset at well TD.

Curve Mnemonics

Presented Curves	Description	Units
ROPA	Depth Averaged ROP 3 ft Average	ft/h
TVD	True Vertical Depth	ft
WOBA	Weight On Bit, Average 1 ft Average	klb
GRAM	Gamma Ray - Apparent - Memory 0.5 ft Average	API
GRIM	Gamma Ray - Data Point Indicator - Memory	unitless
GRTM	Gamma Ray - Time Since Drilled - Memory	min
GRADM	Gamma Ray - Apparent - Down Quadrant - Memory 0.5 ft Average	API
GRAUM	Gamma Ray - Apparent - Up Quadrant - Memory 0.5 ft Average	API
TCDM	Directional Real-Time Survey Temperature	degF



Company

Well

Interval

Created

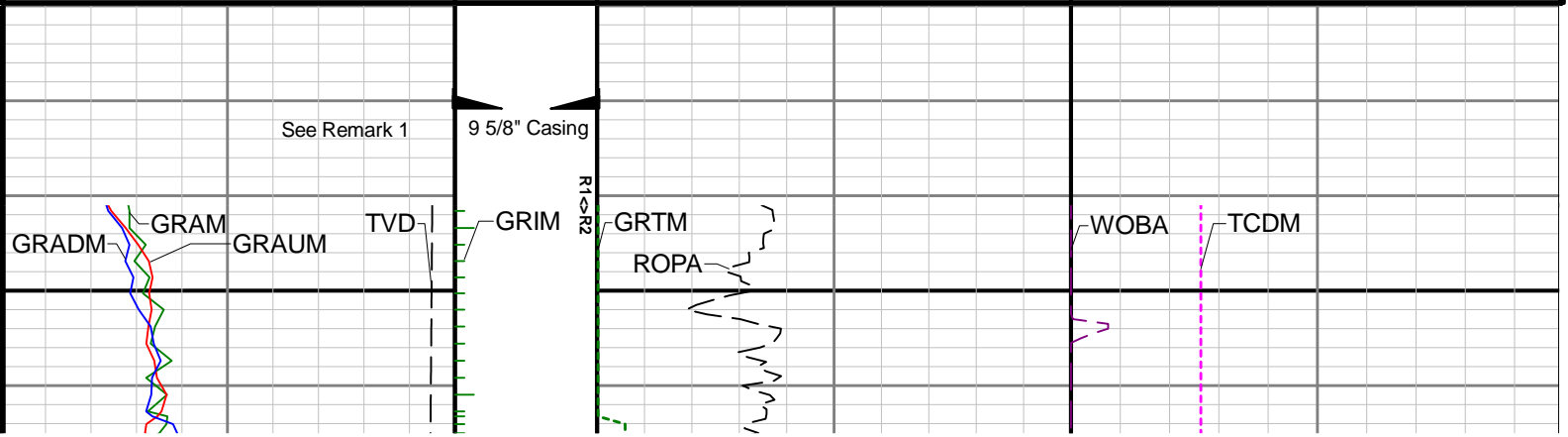
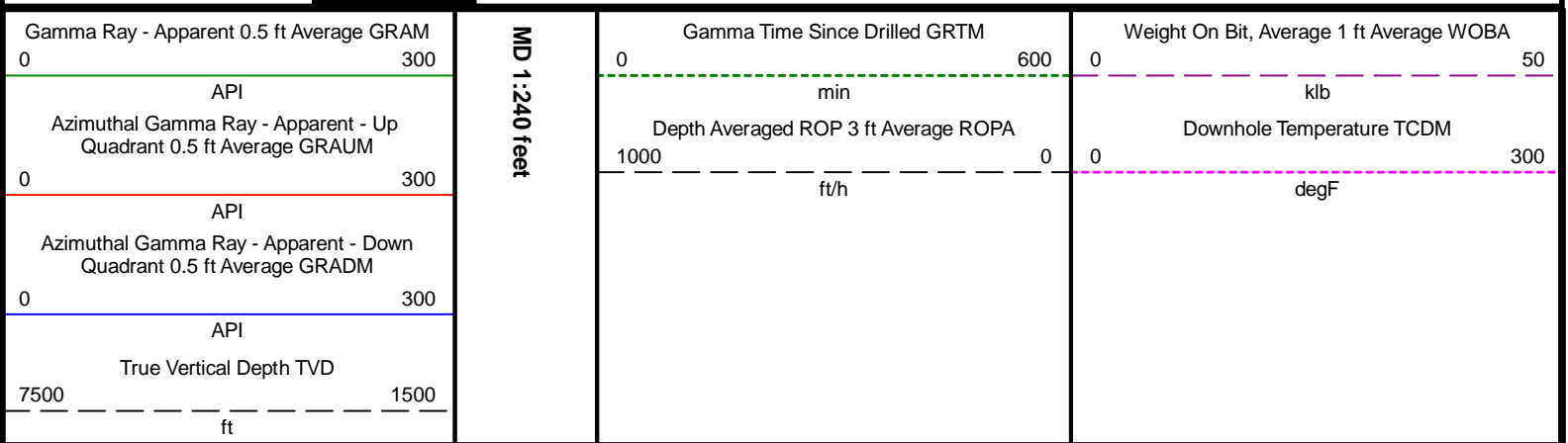
SRC Energy

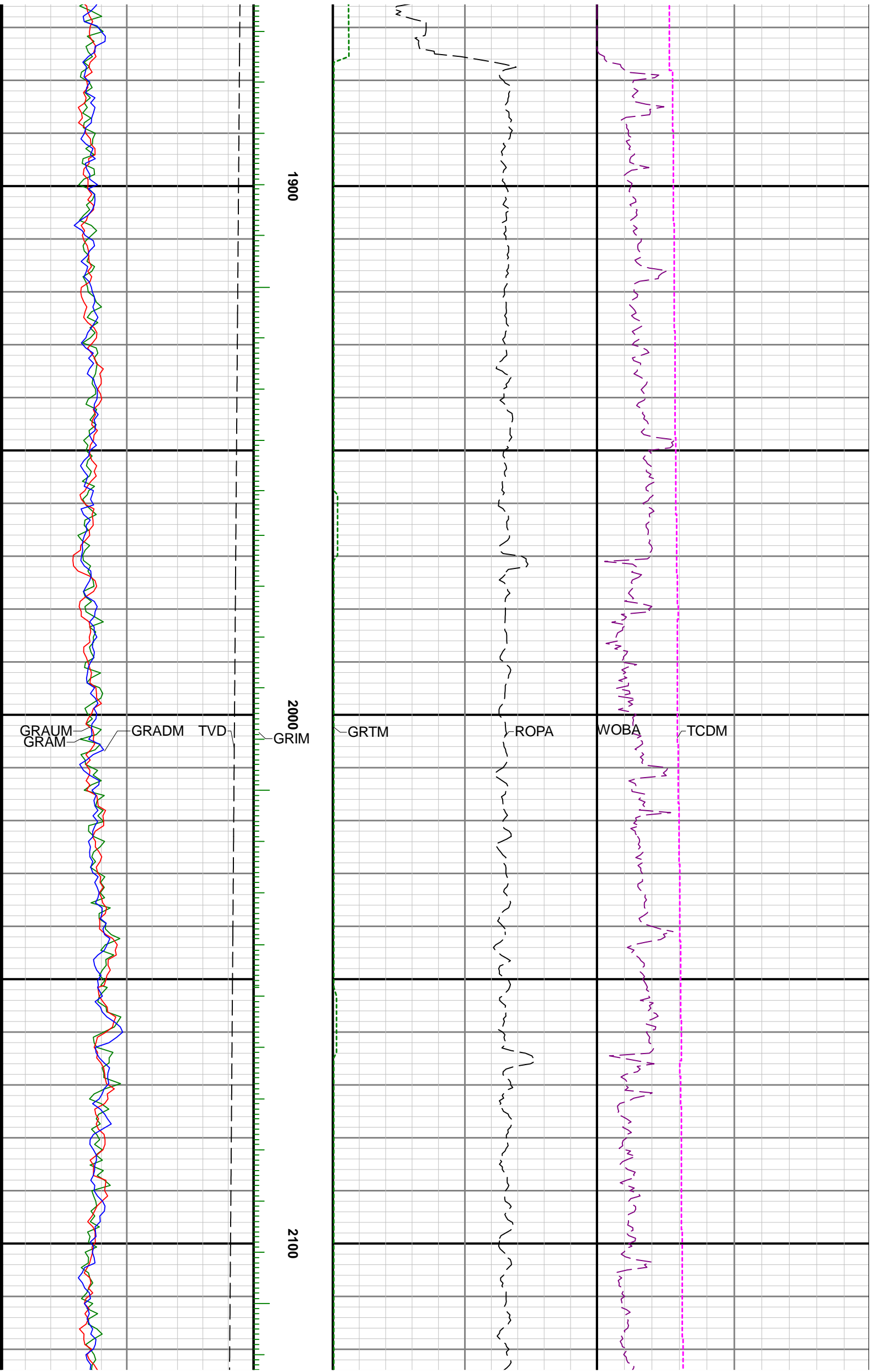
Bost Farm 40C-8-L

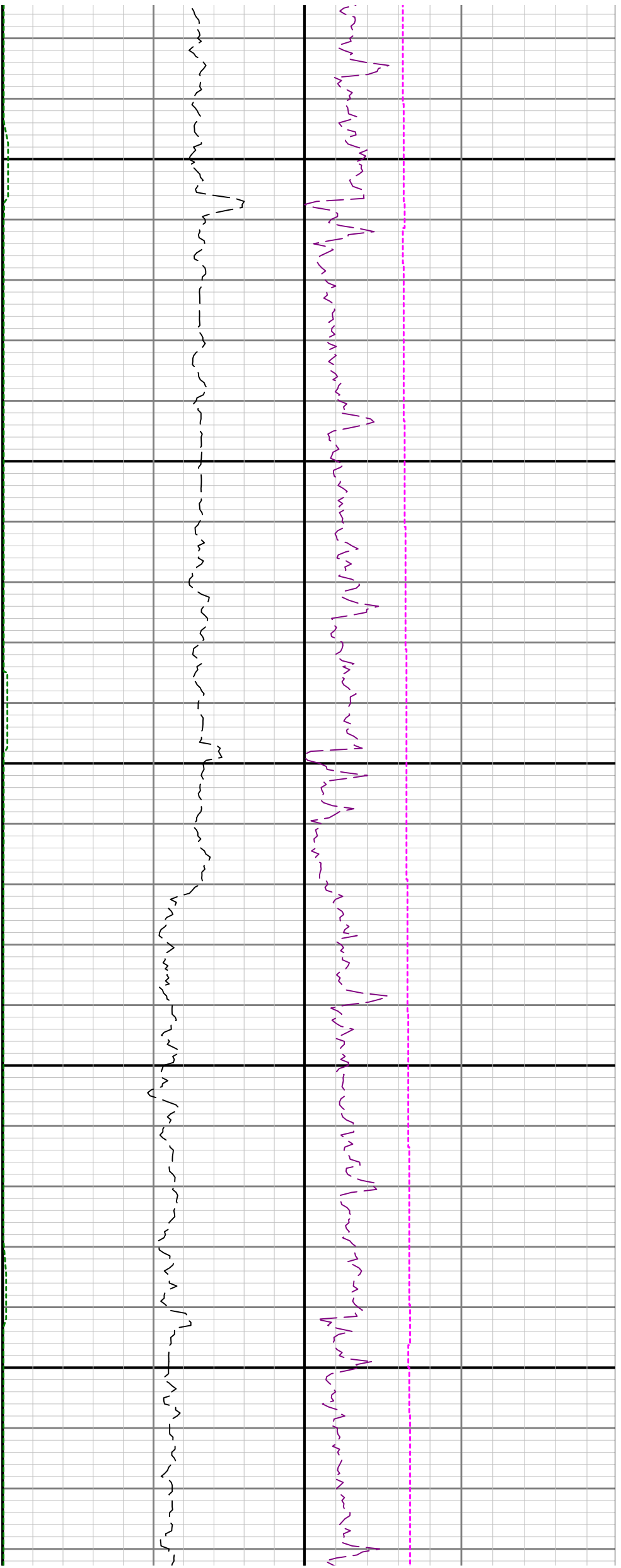
Date From: 2018-09-26 05:25
Date To: 2019-01-08 09:29

Top: 1841.00 ft
Bottom: 17820.00 ft

2019-01-08 10:24:38

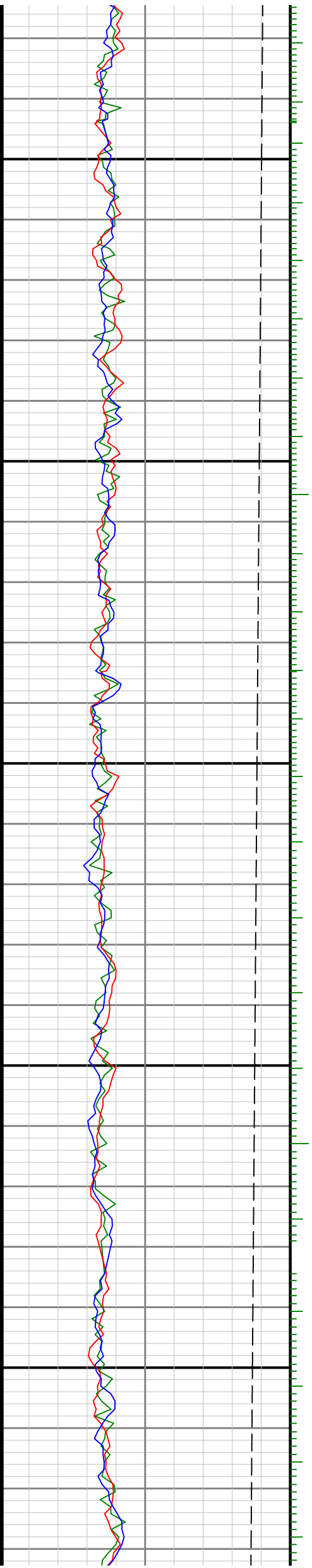


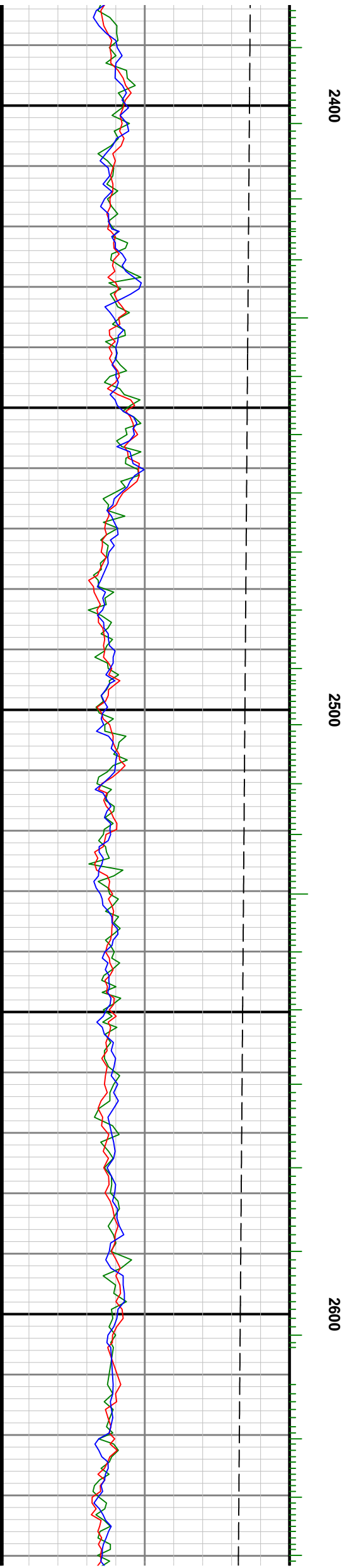
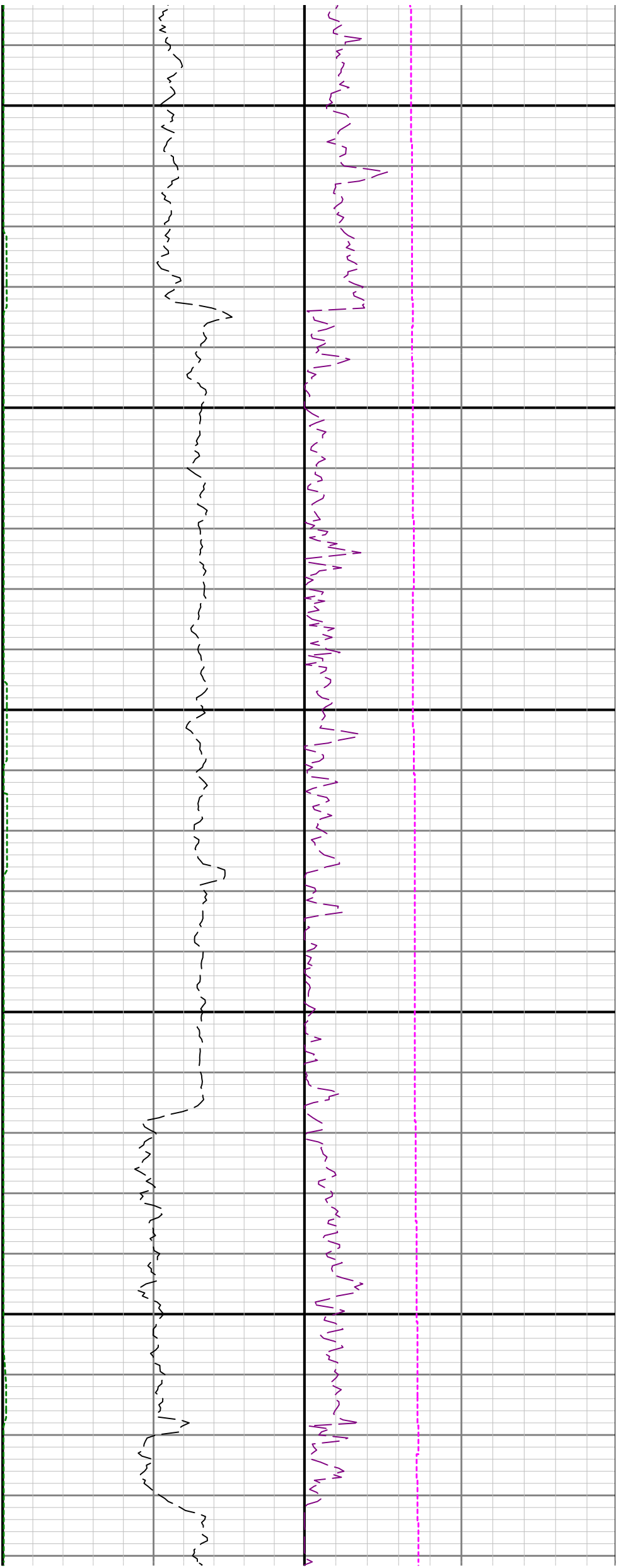


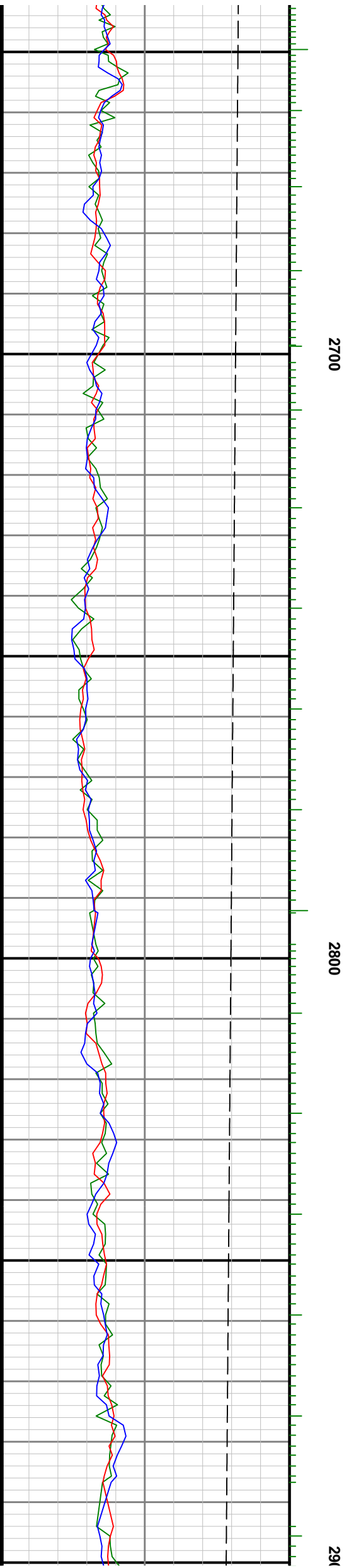
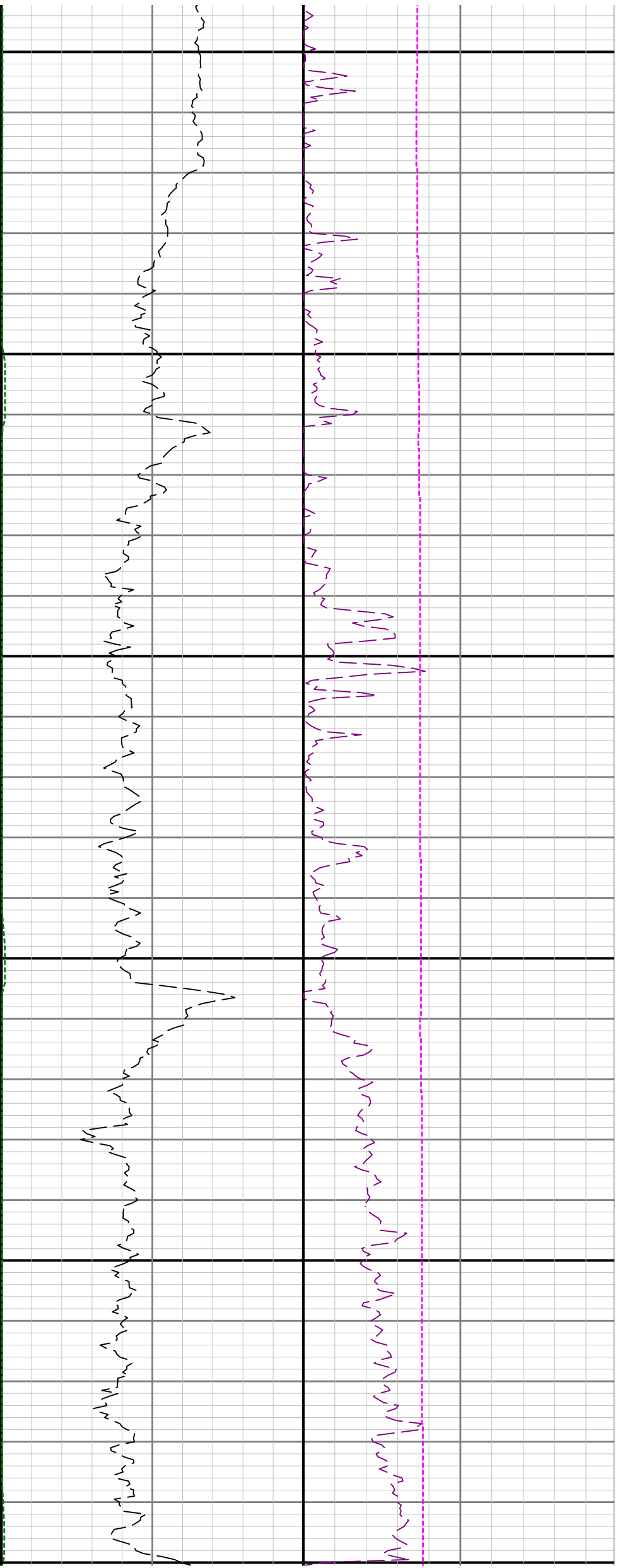


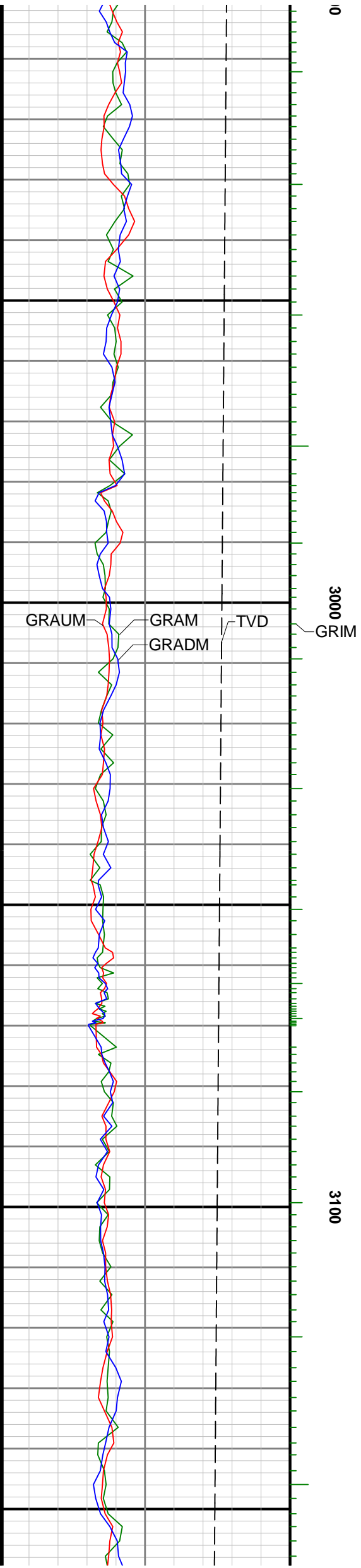
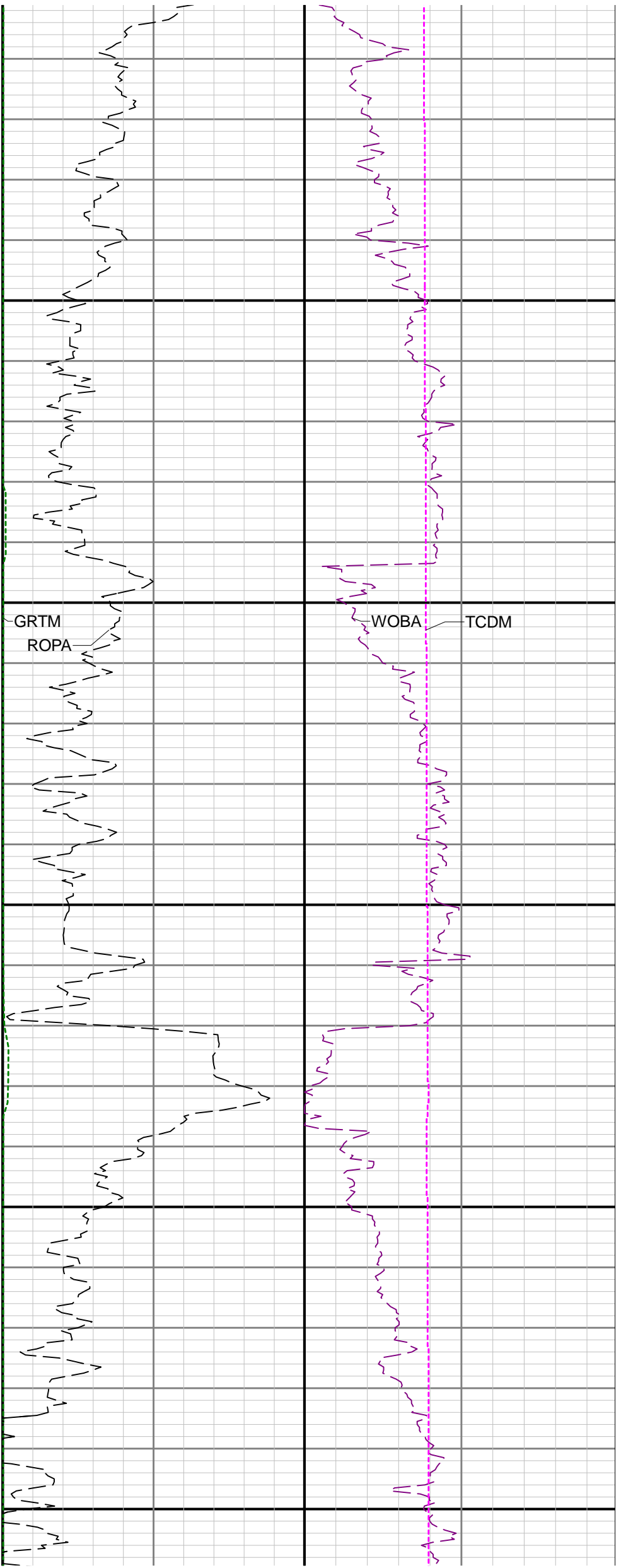
2200

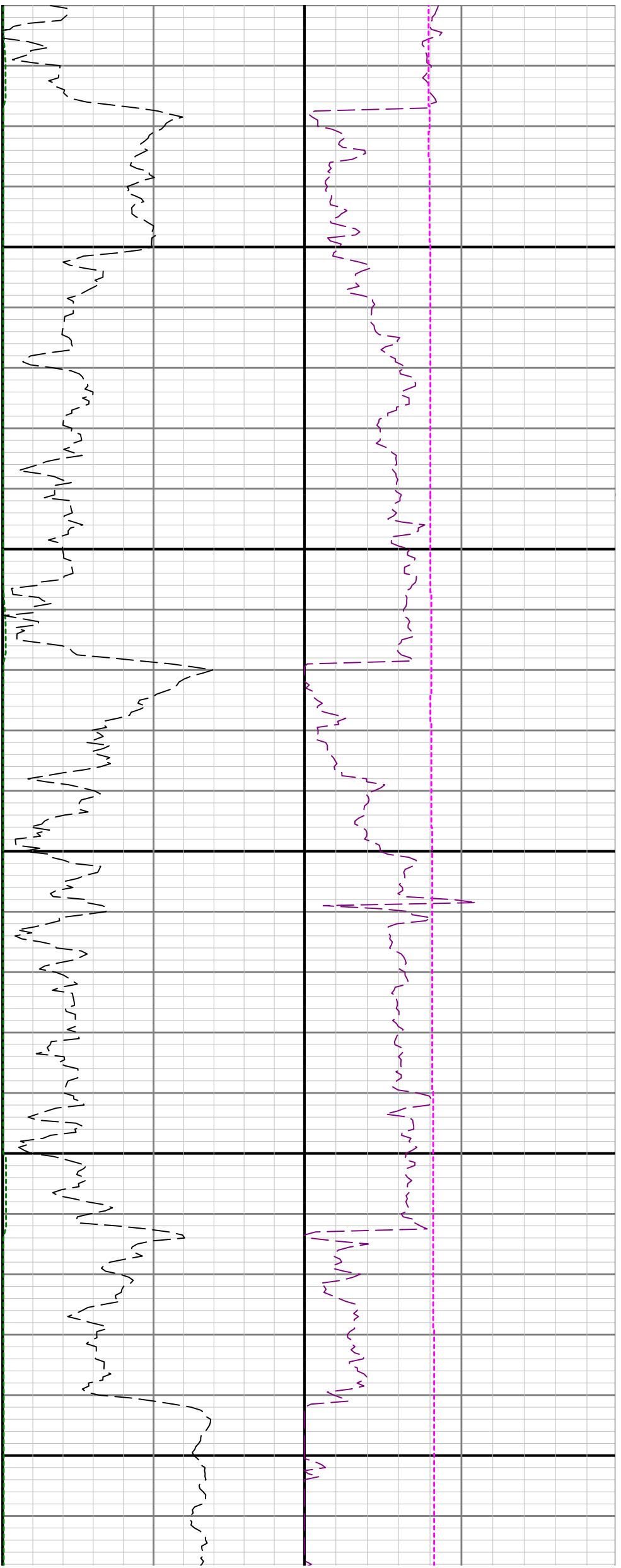
2300







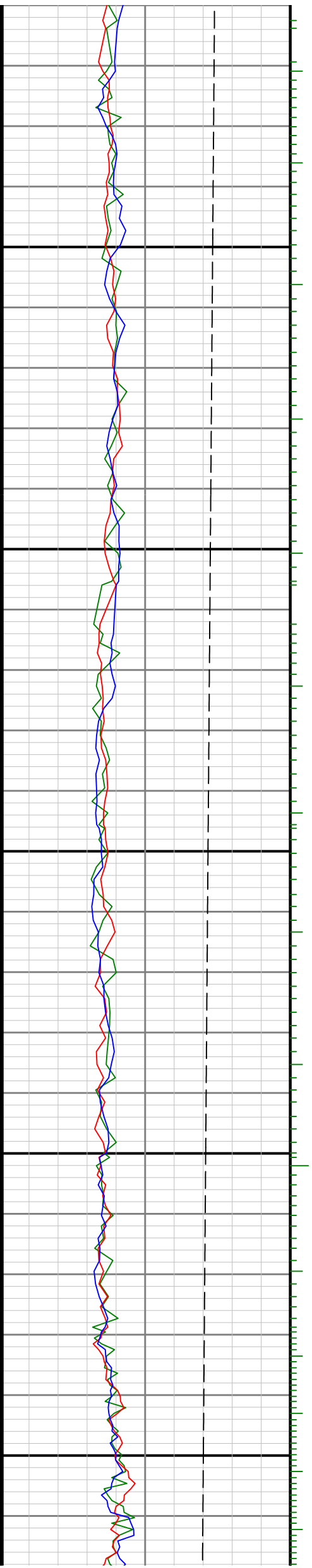


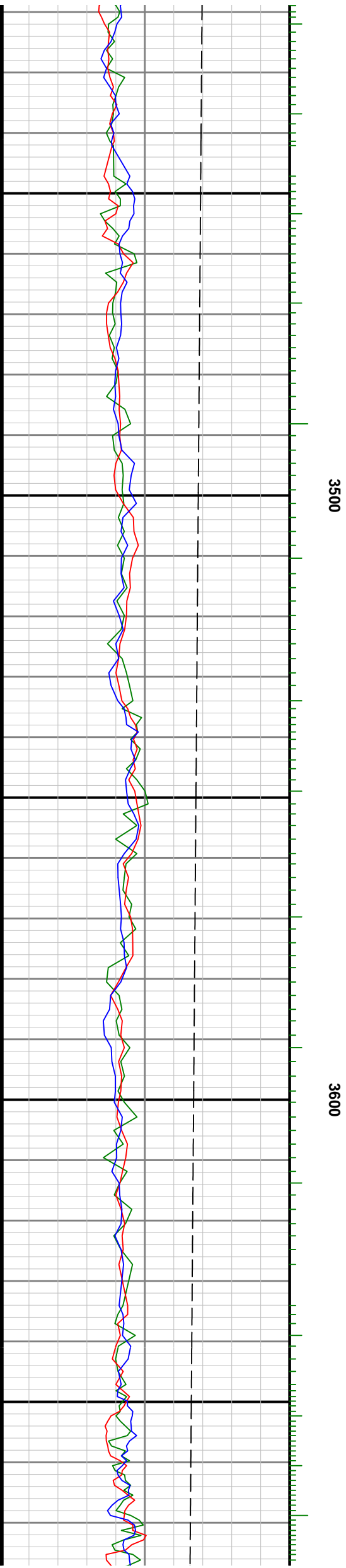
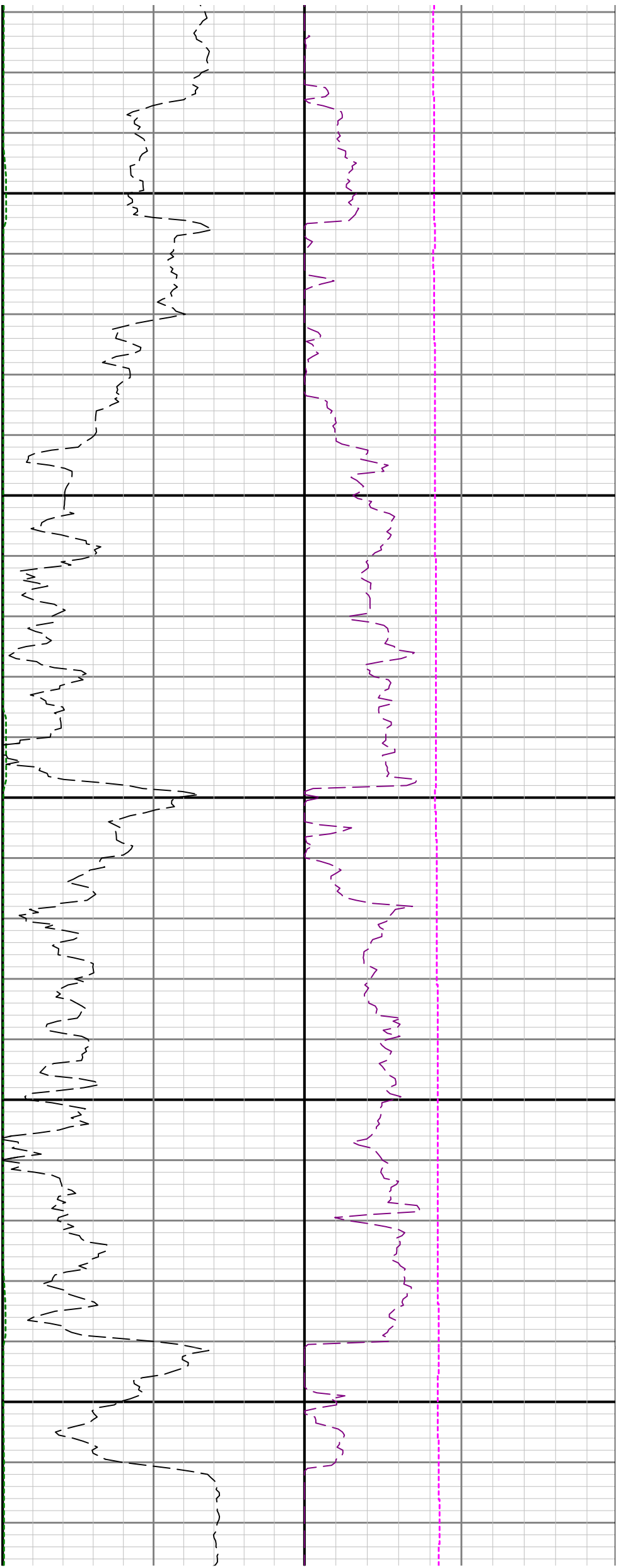


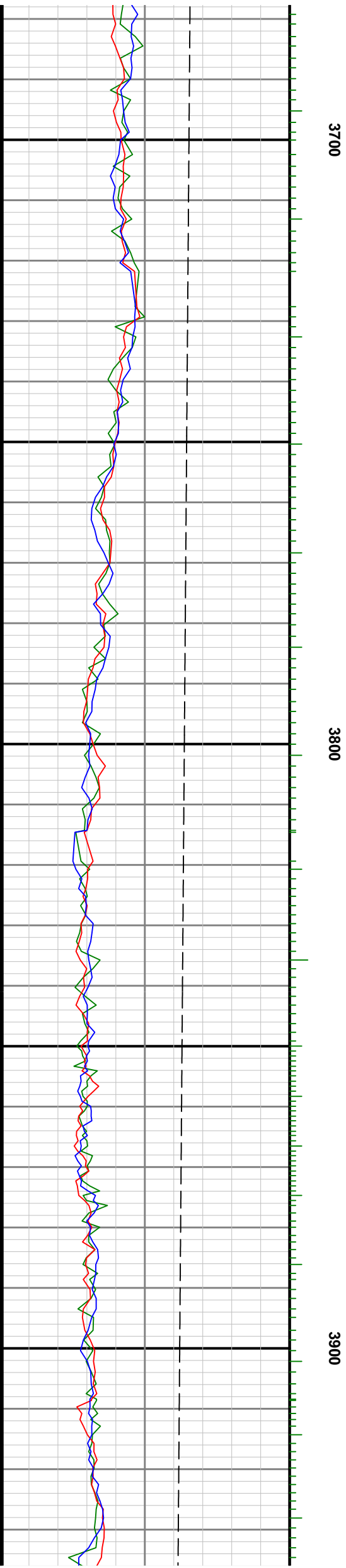
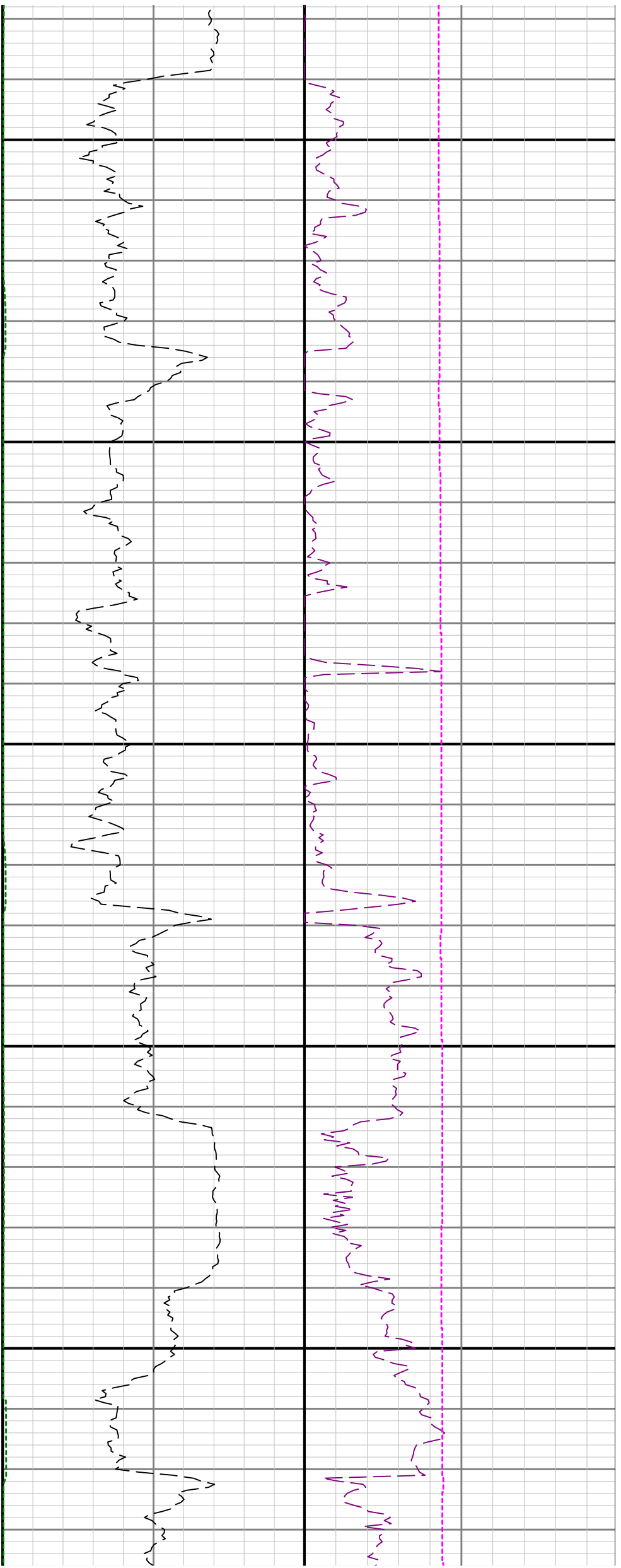
3200

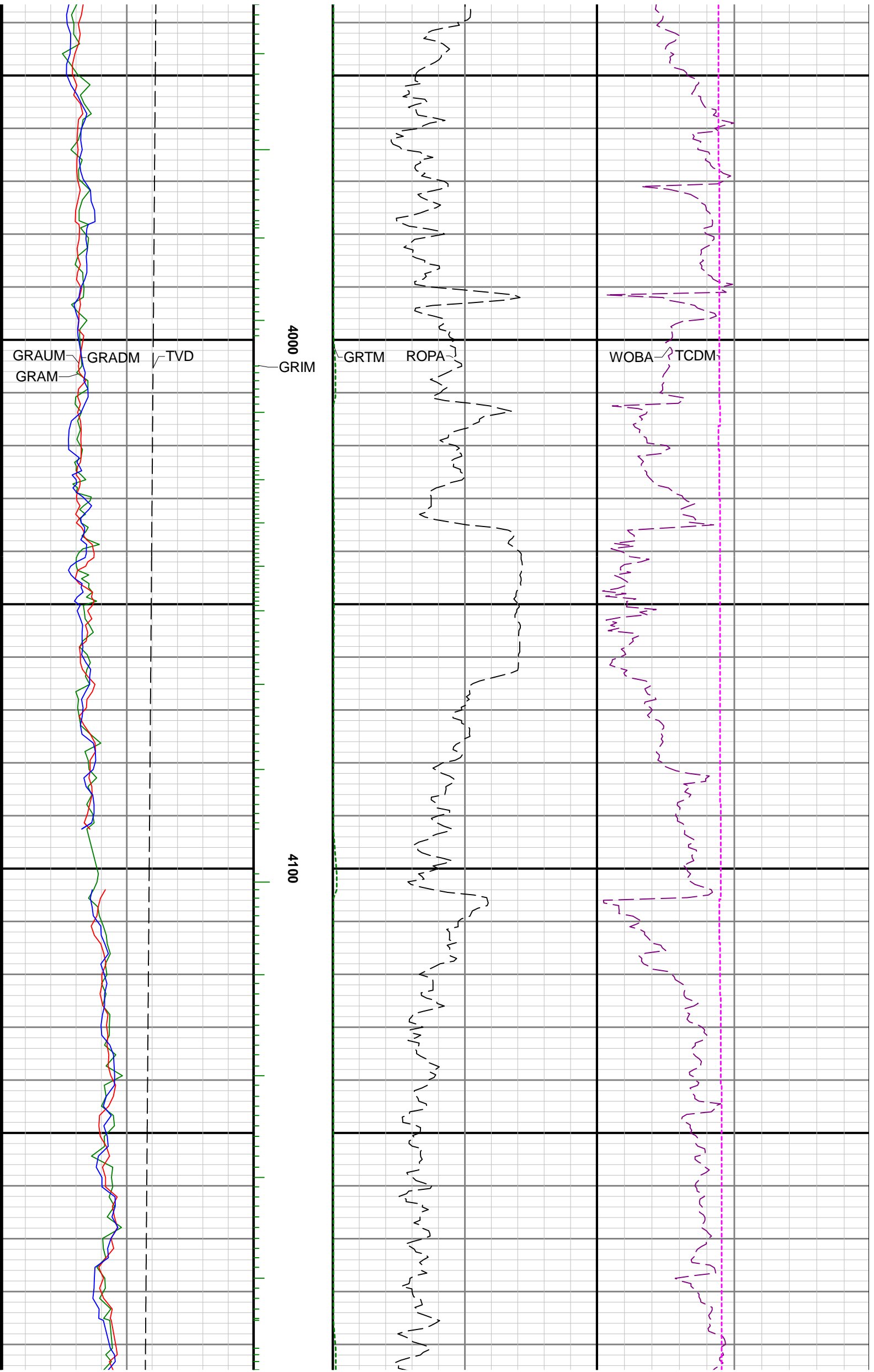
3300

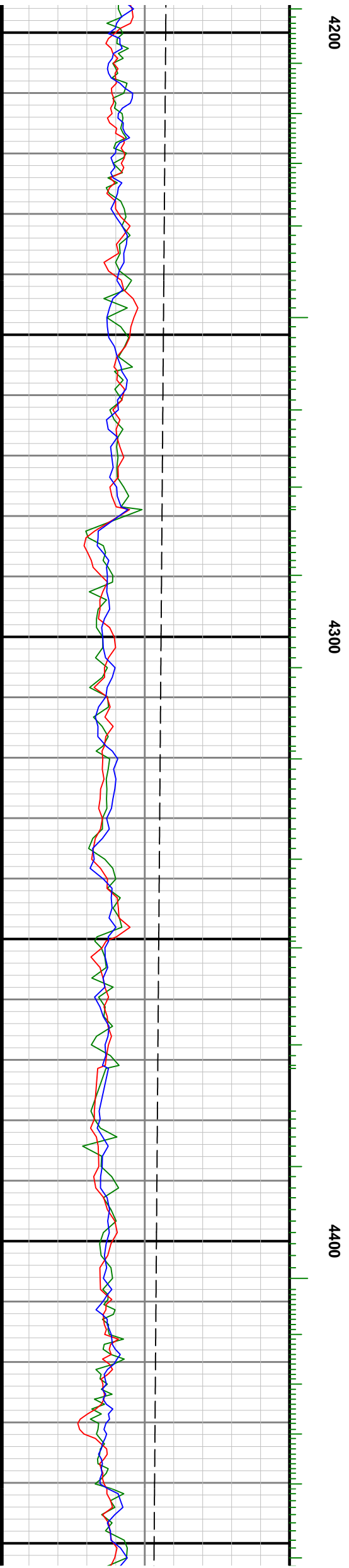
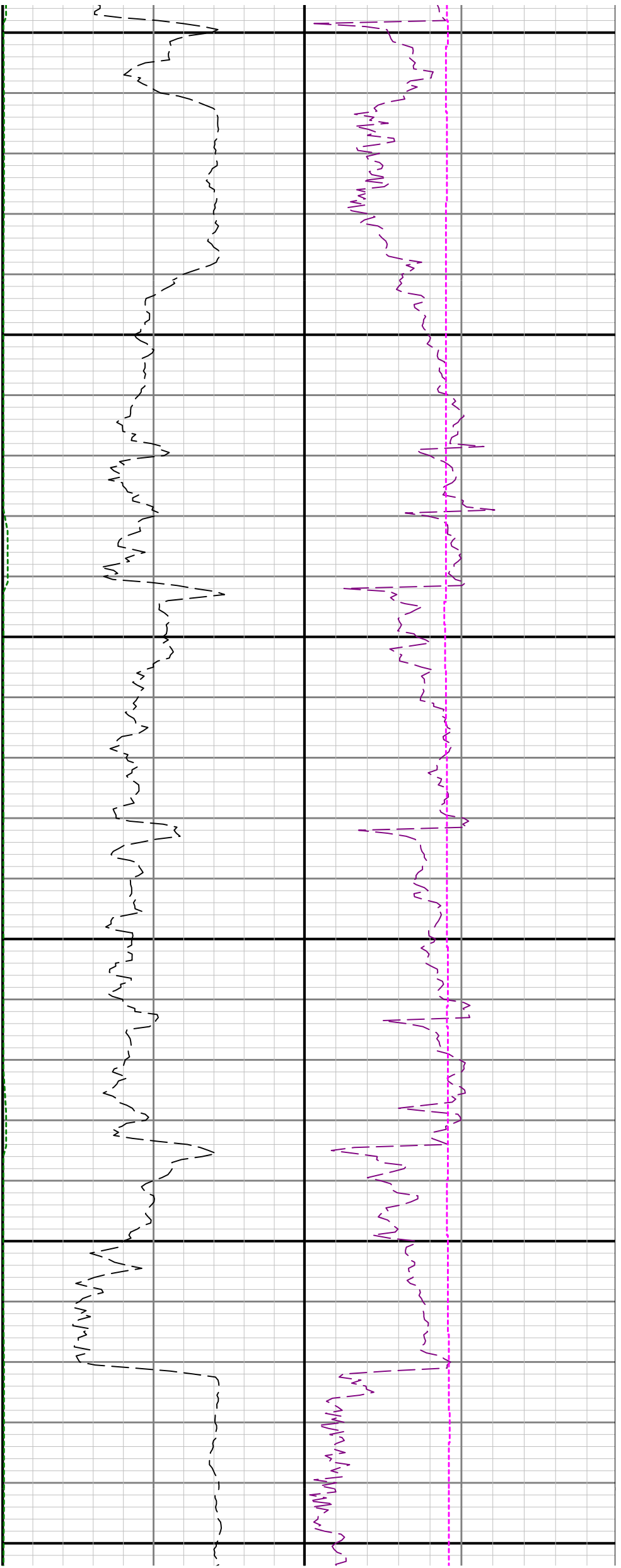
3400

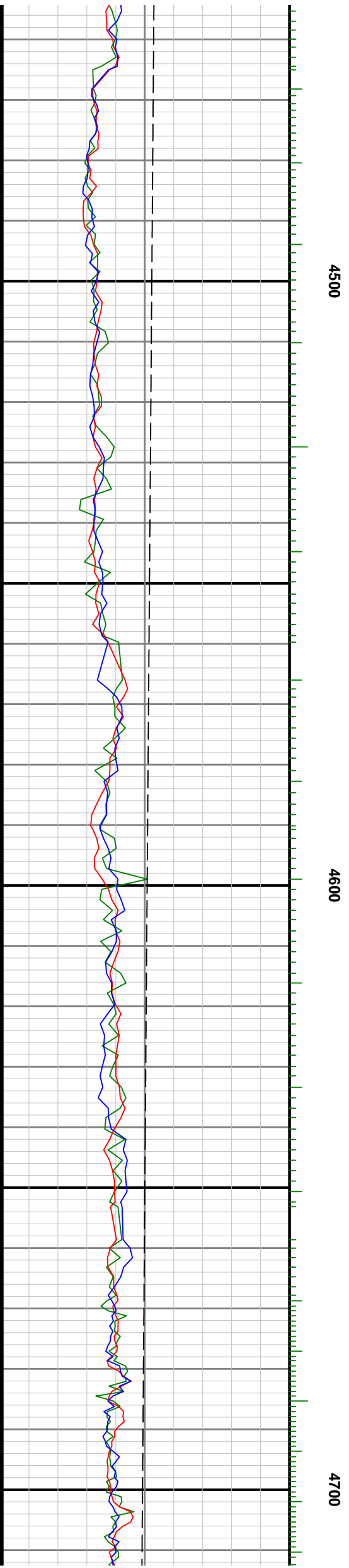
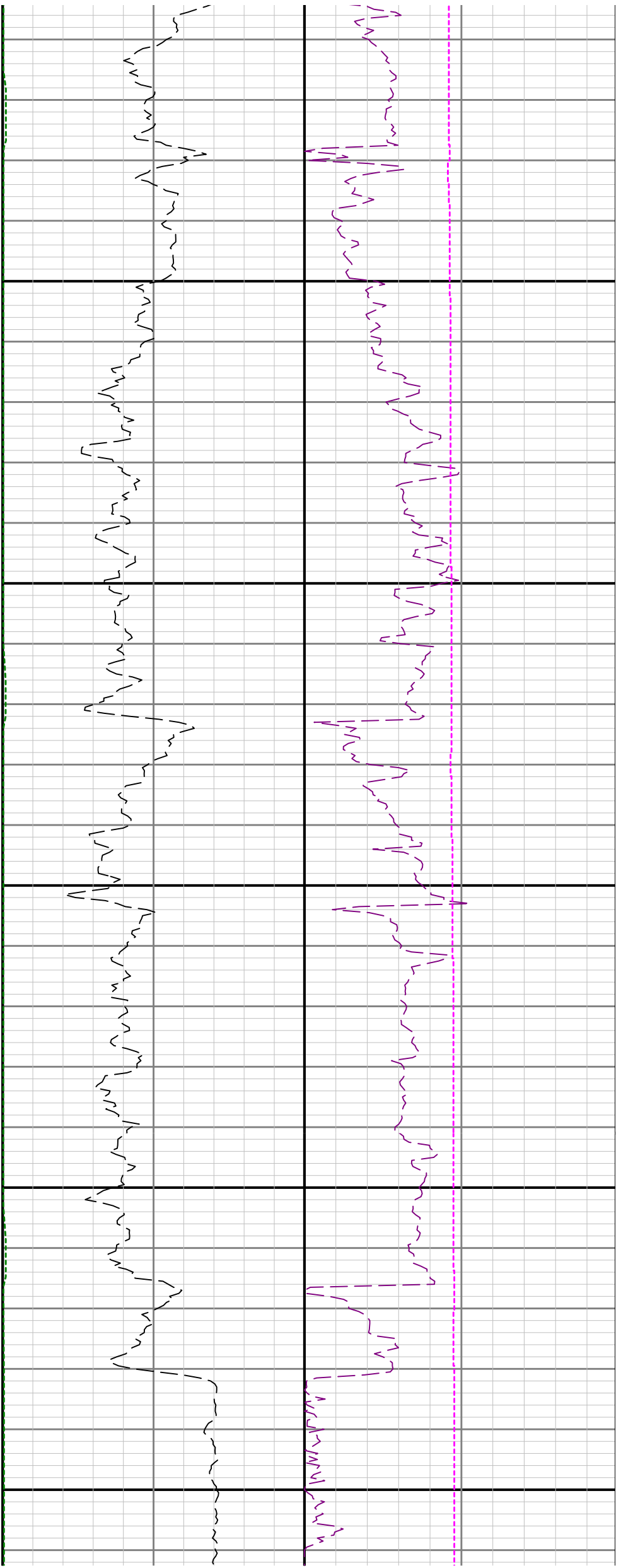


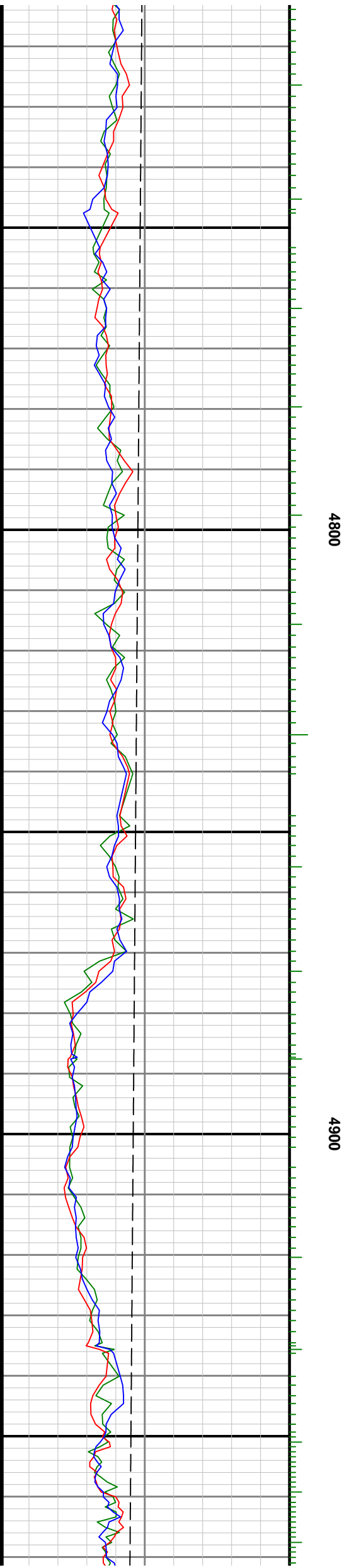
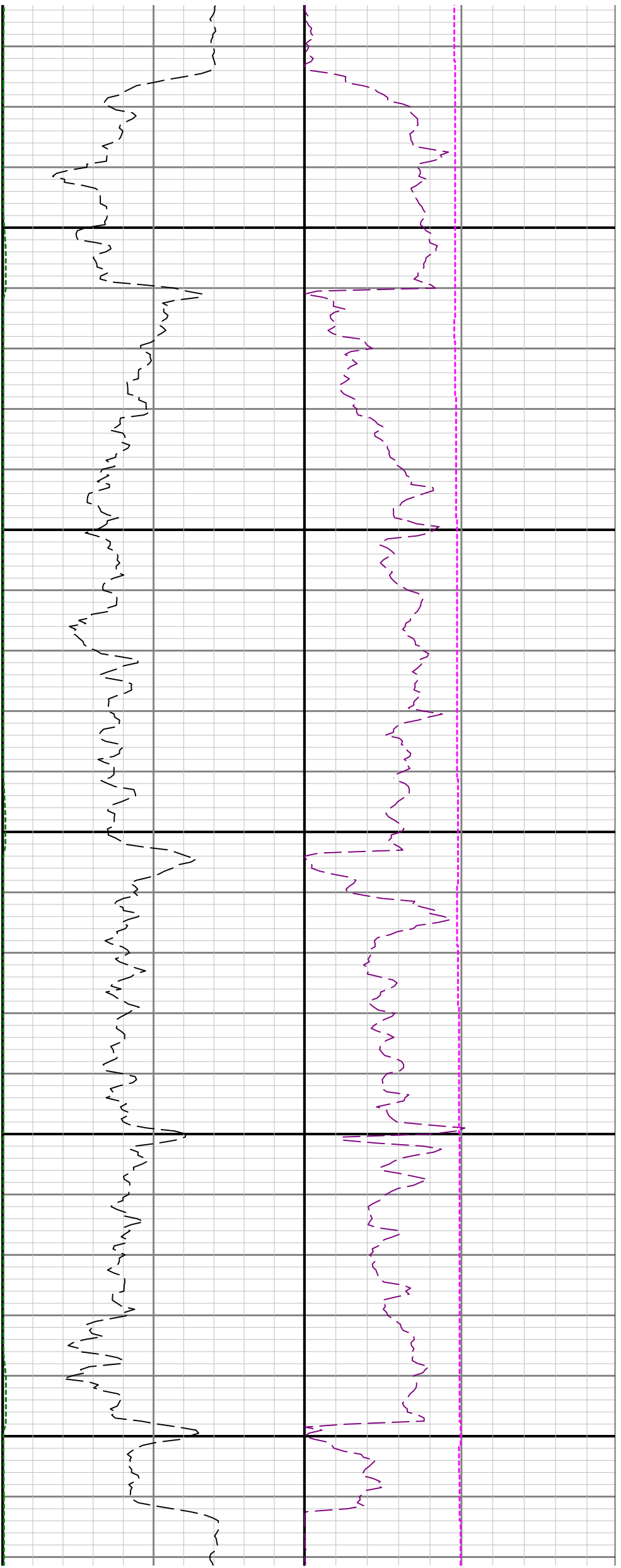


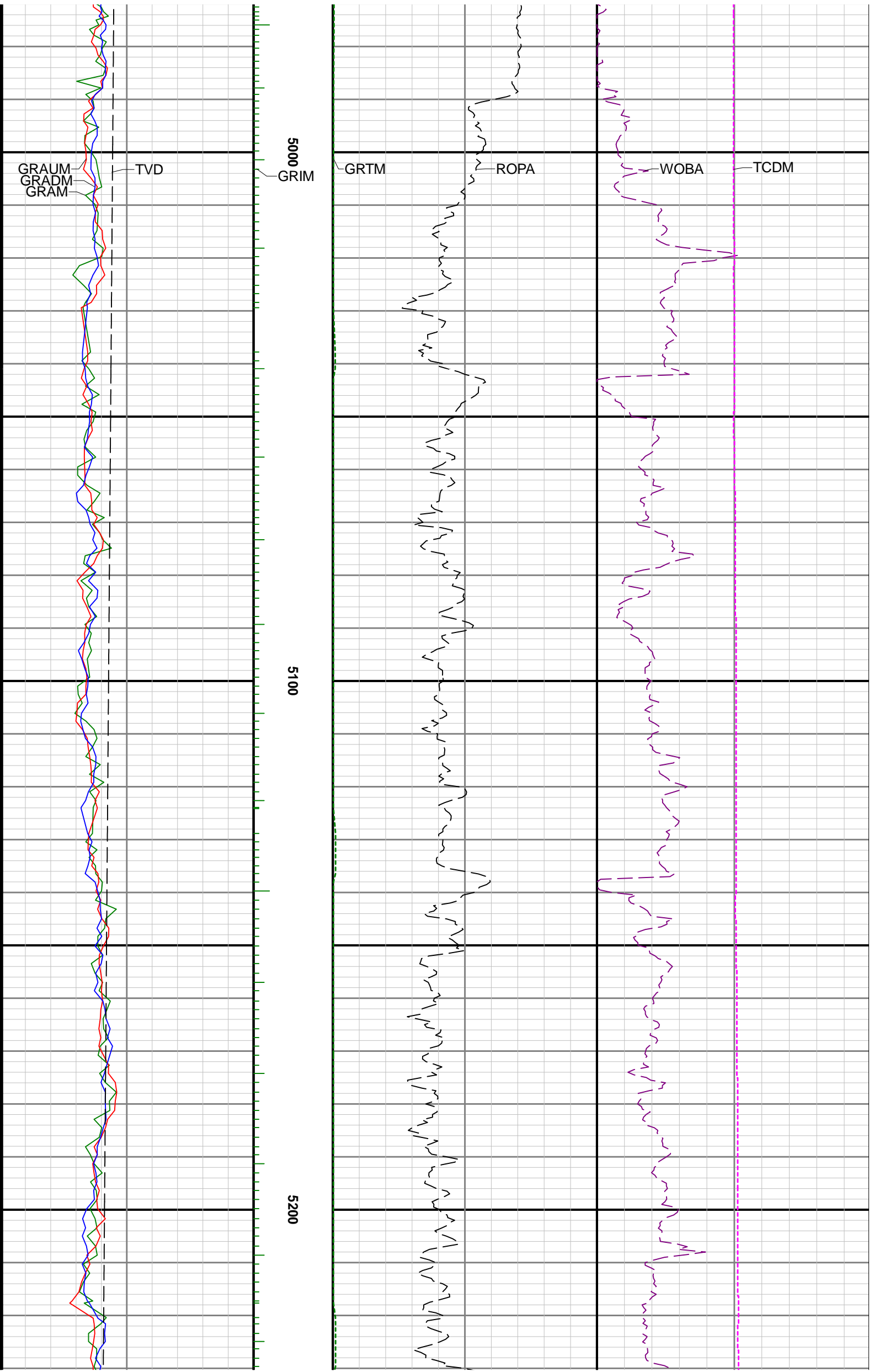


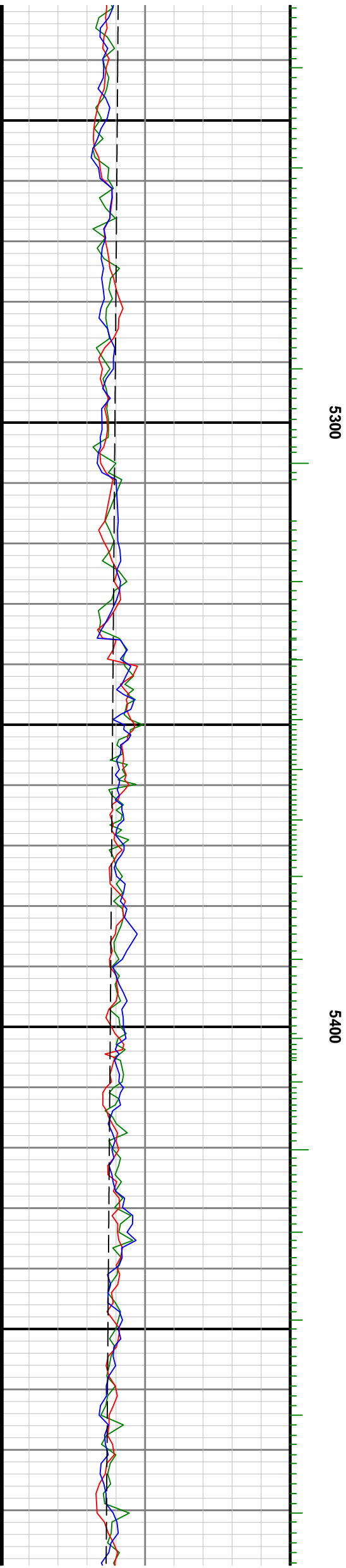
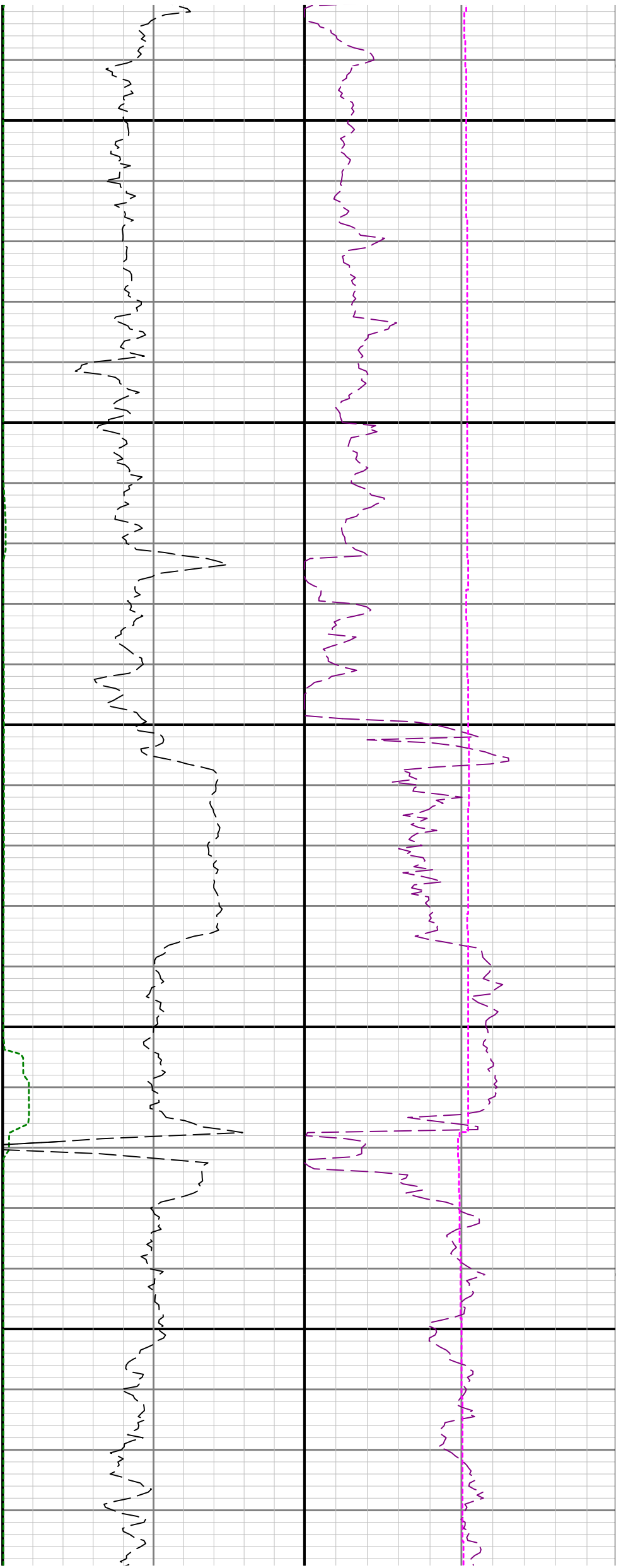


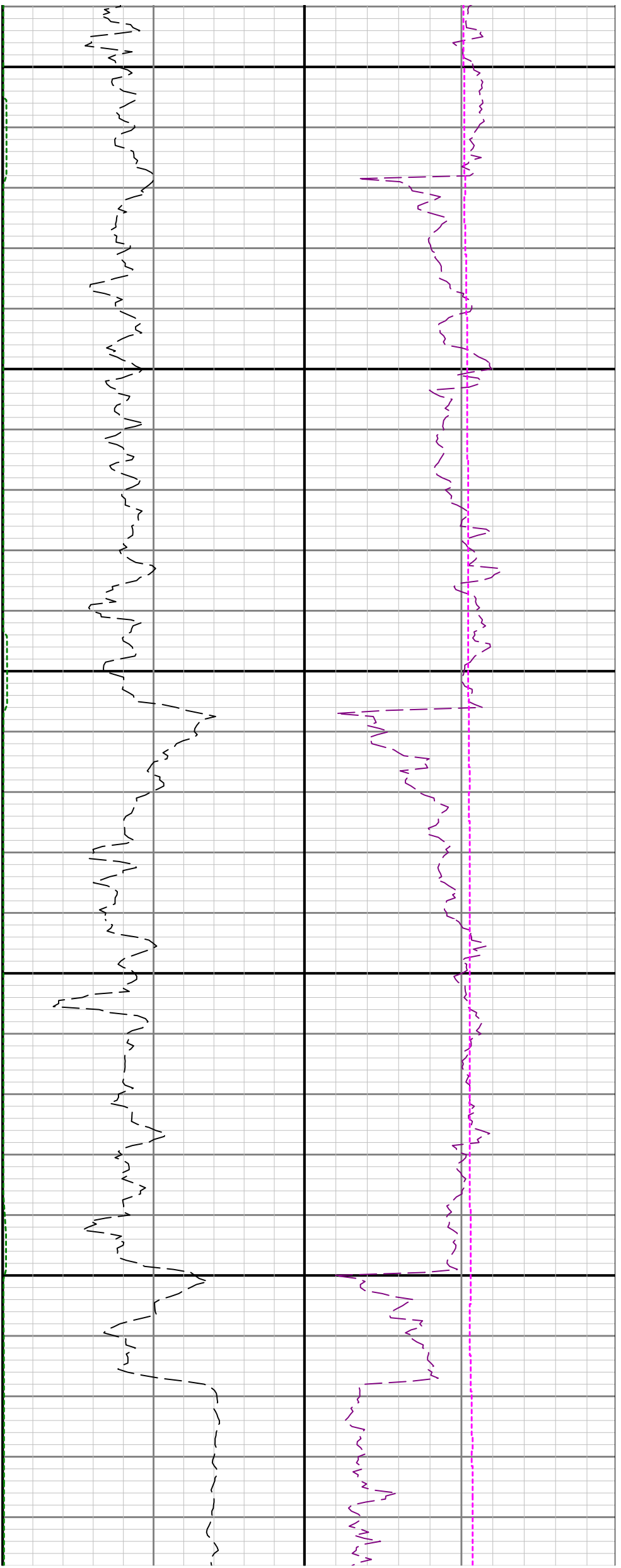








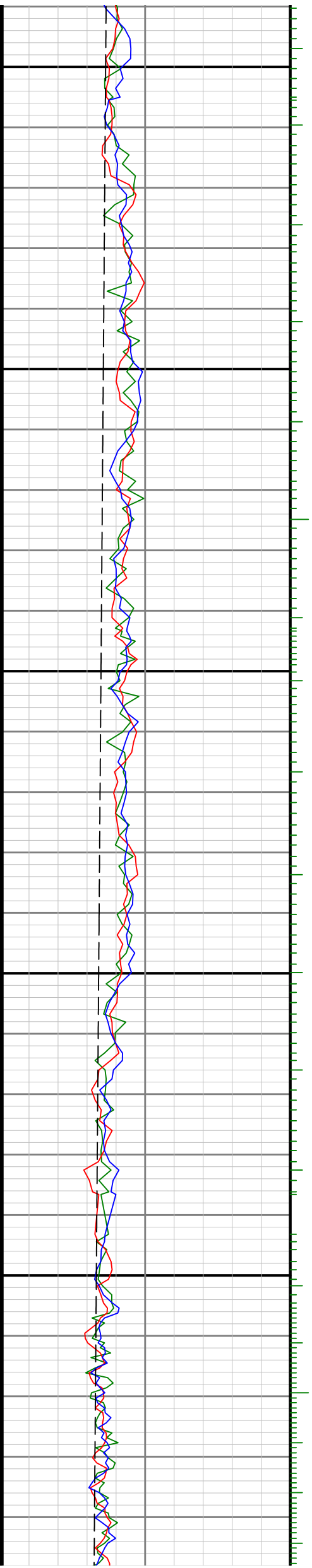


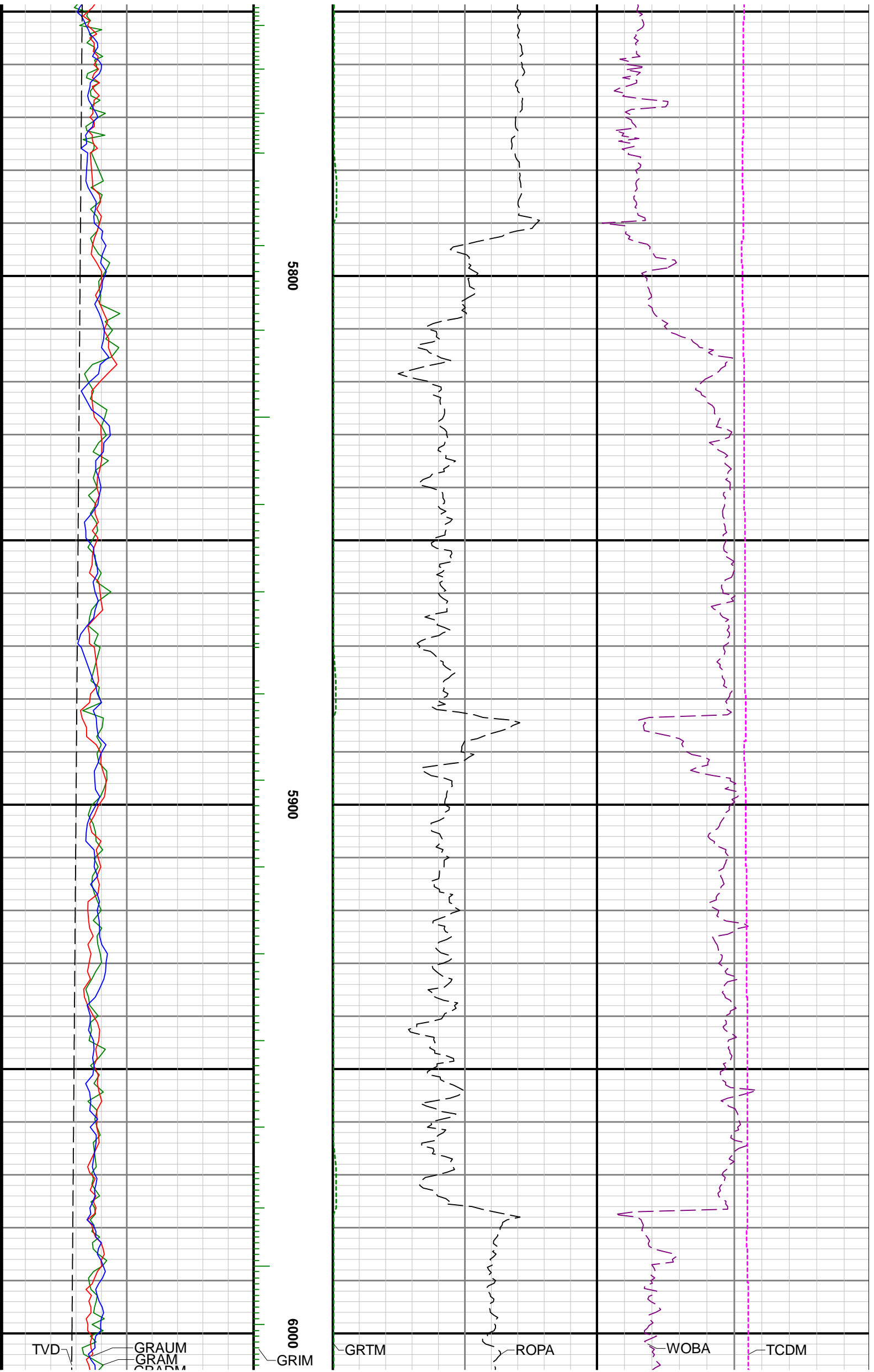


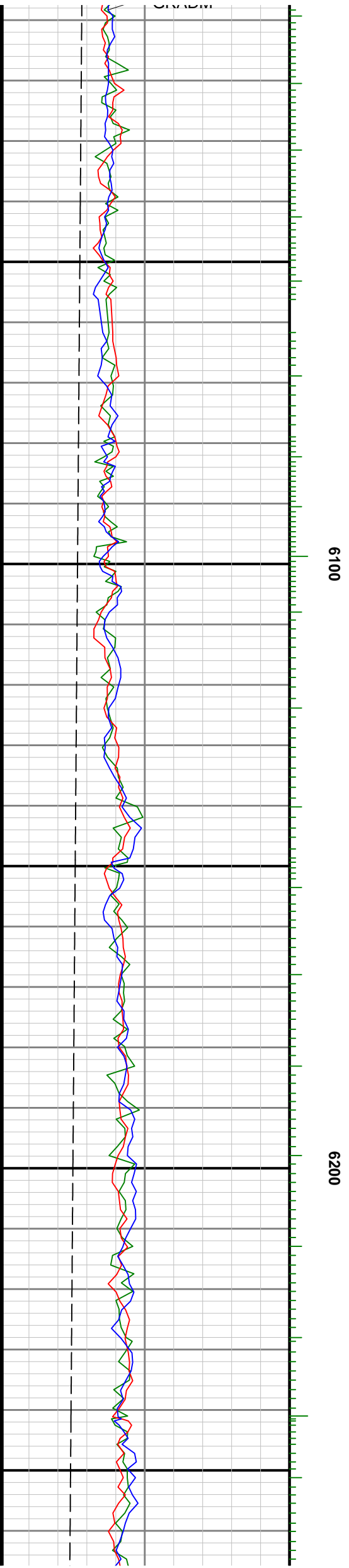
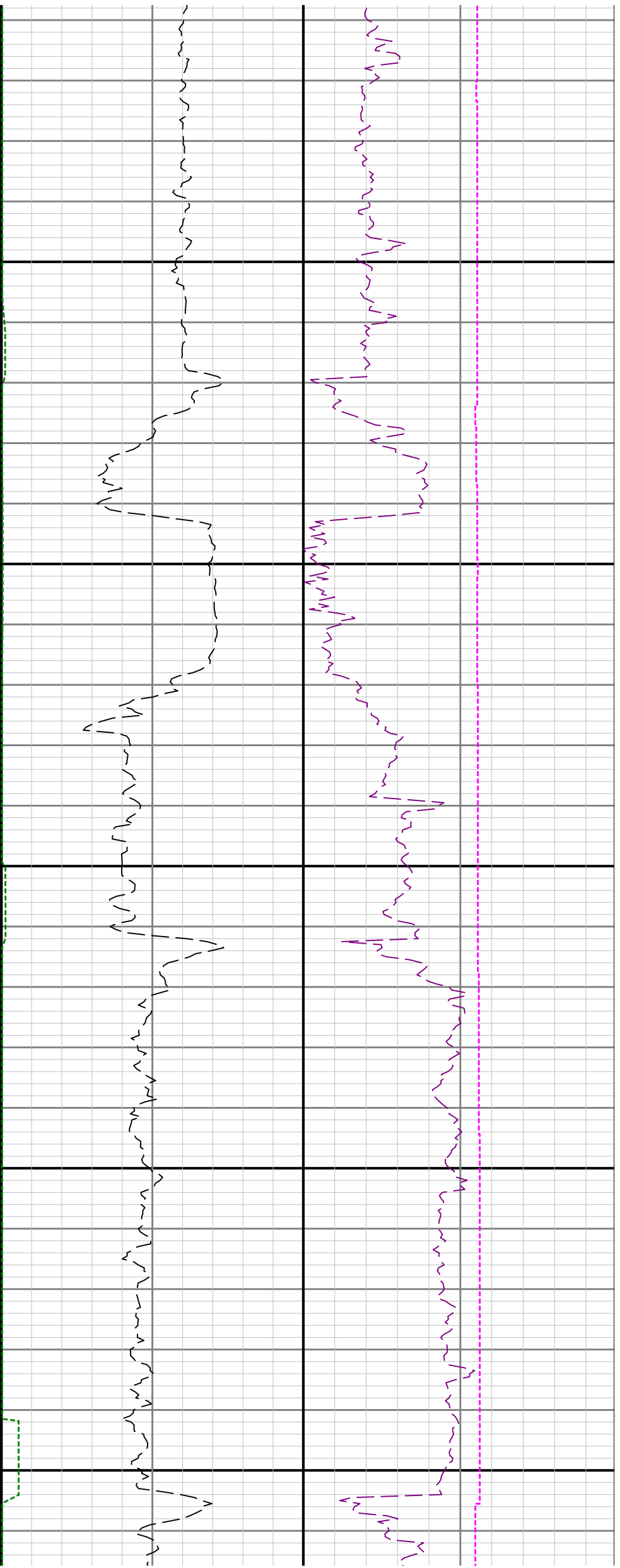
5500

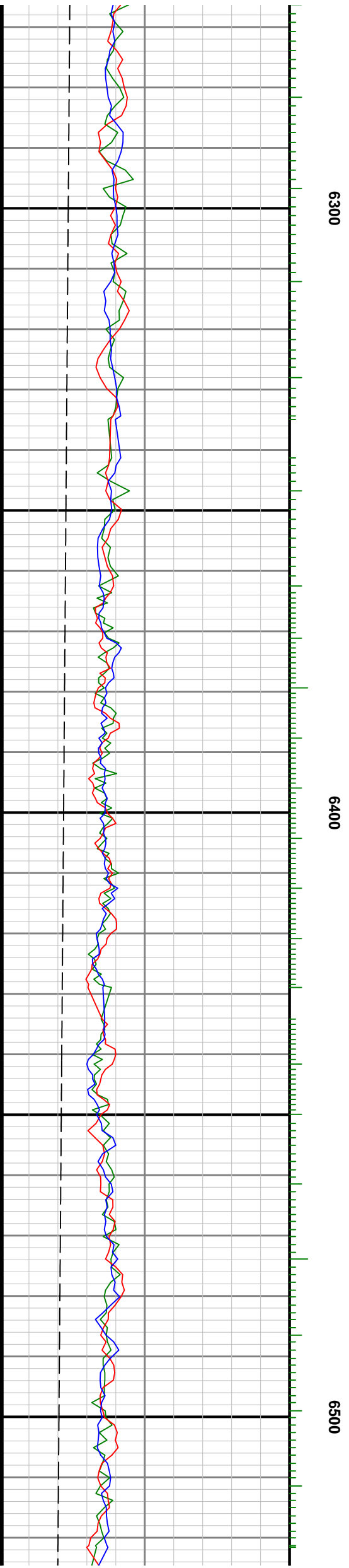
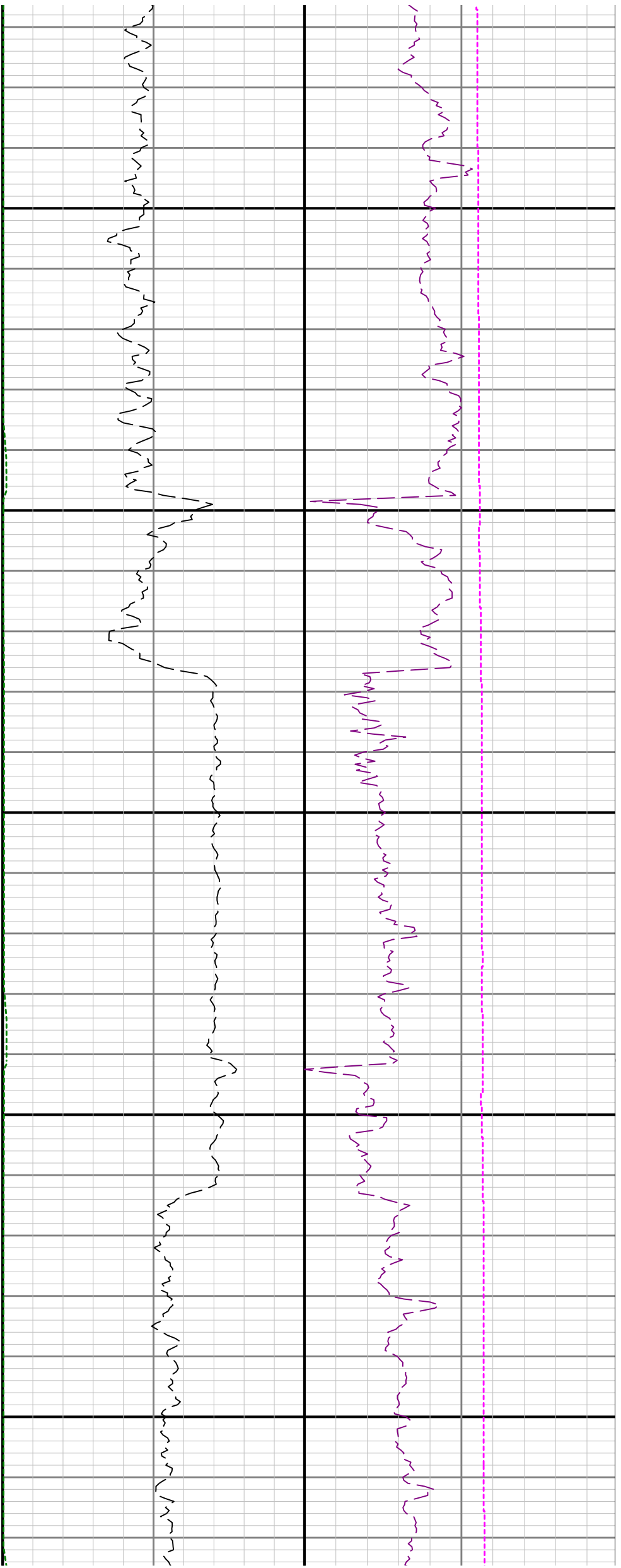
5600

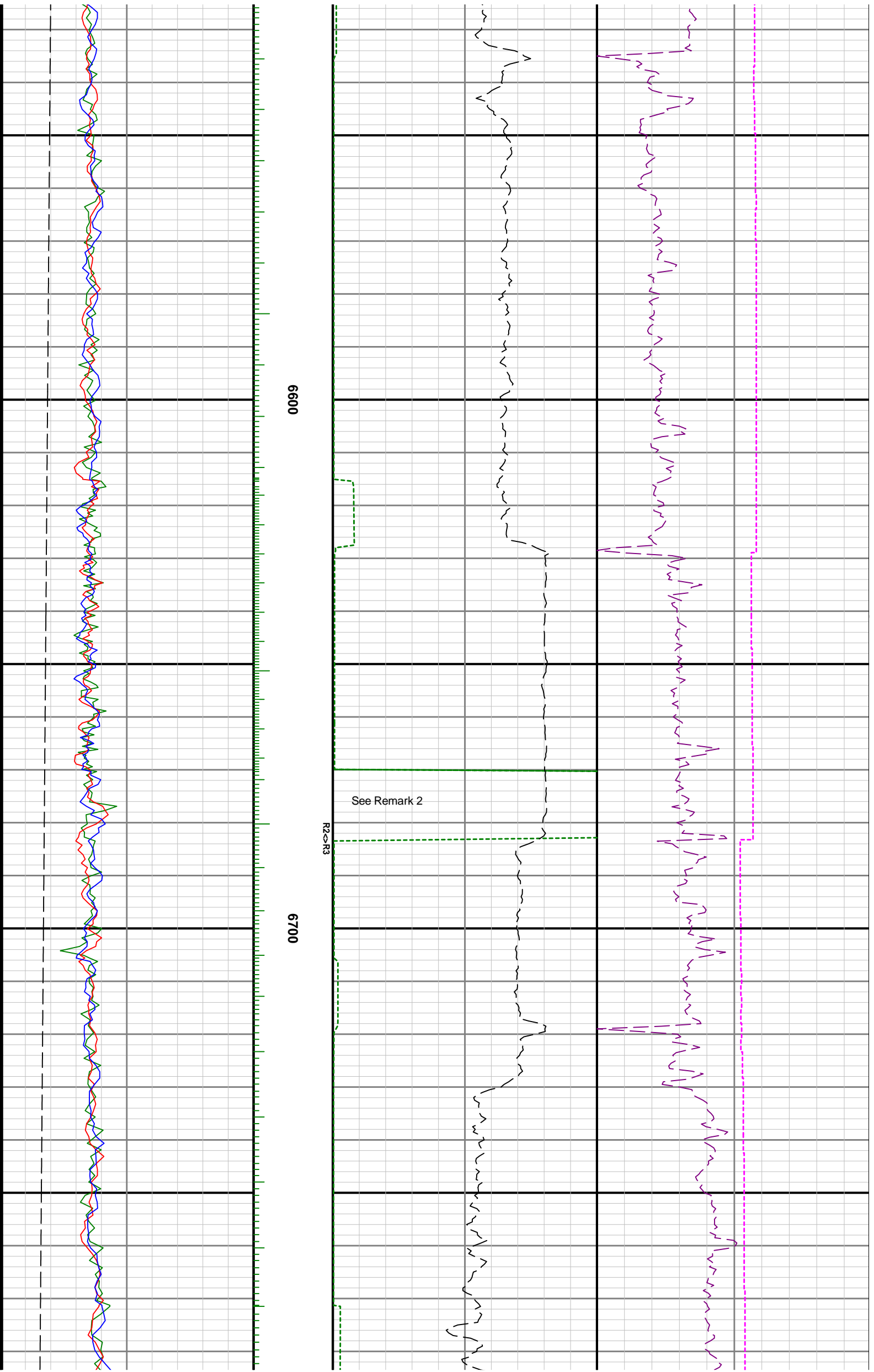
5700

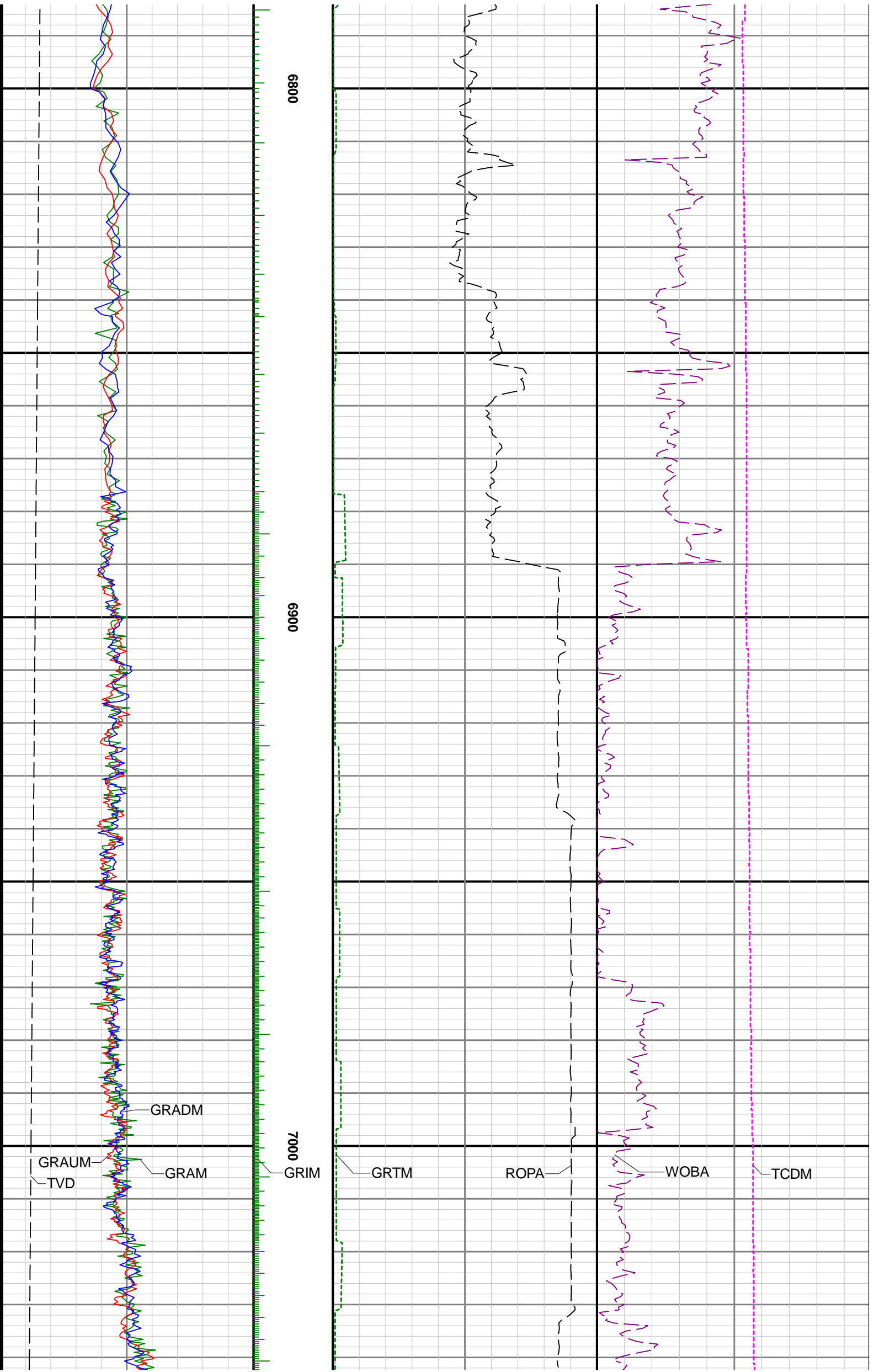


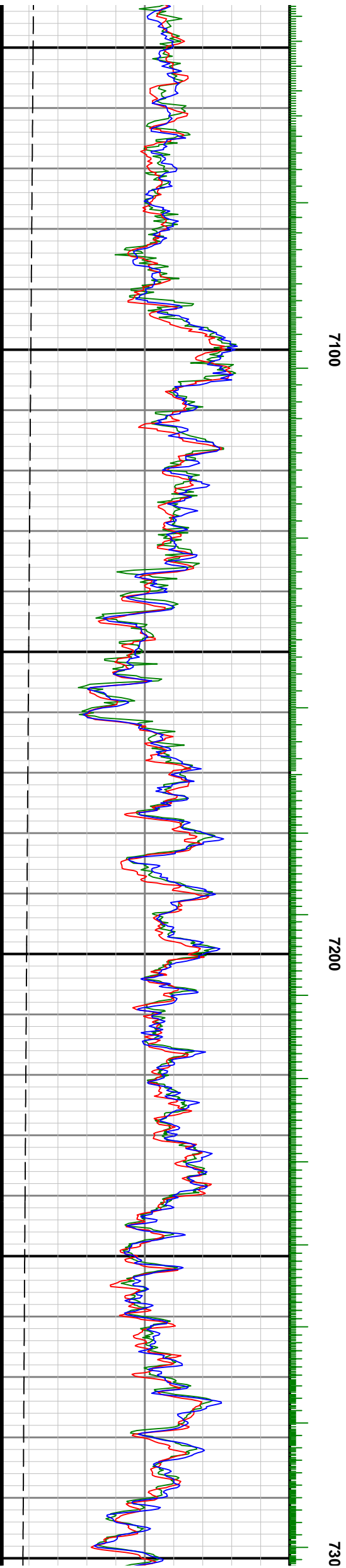
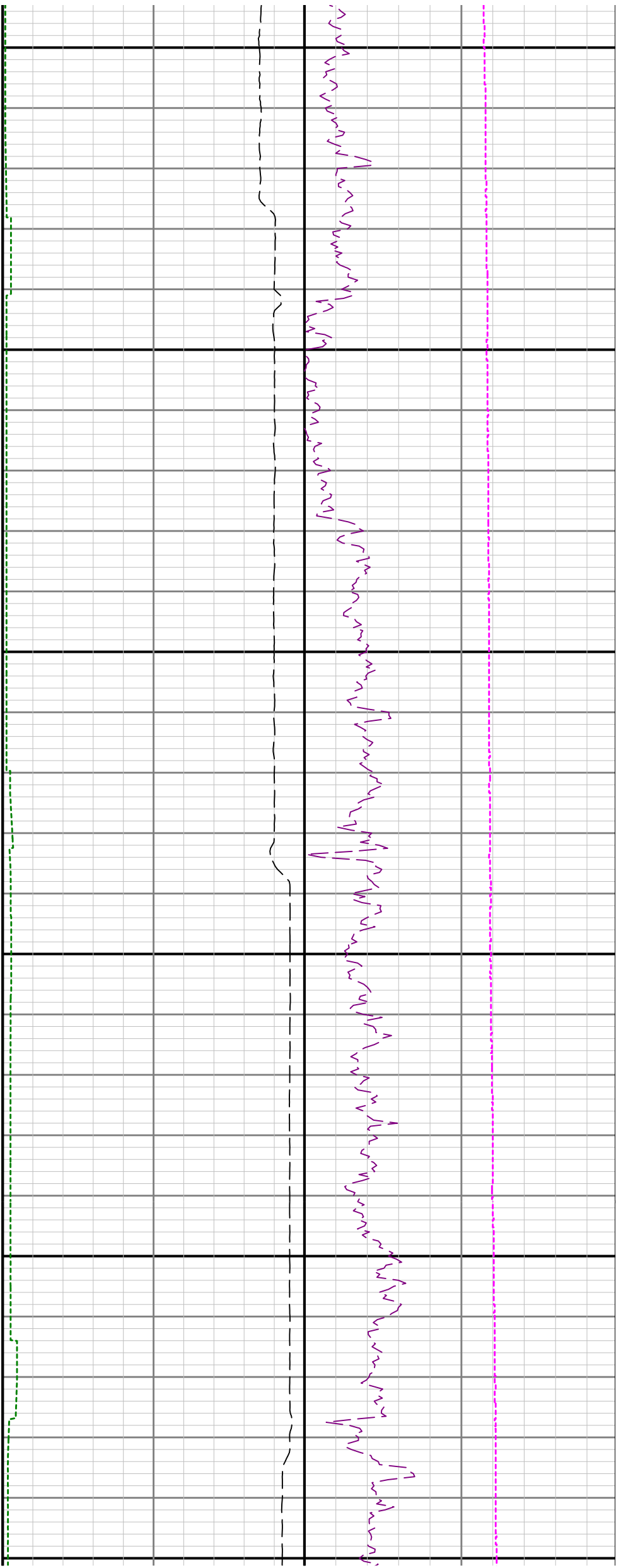


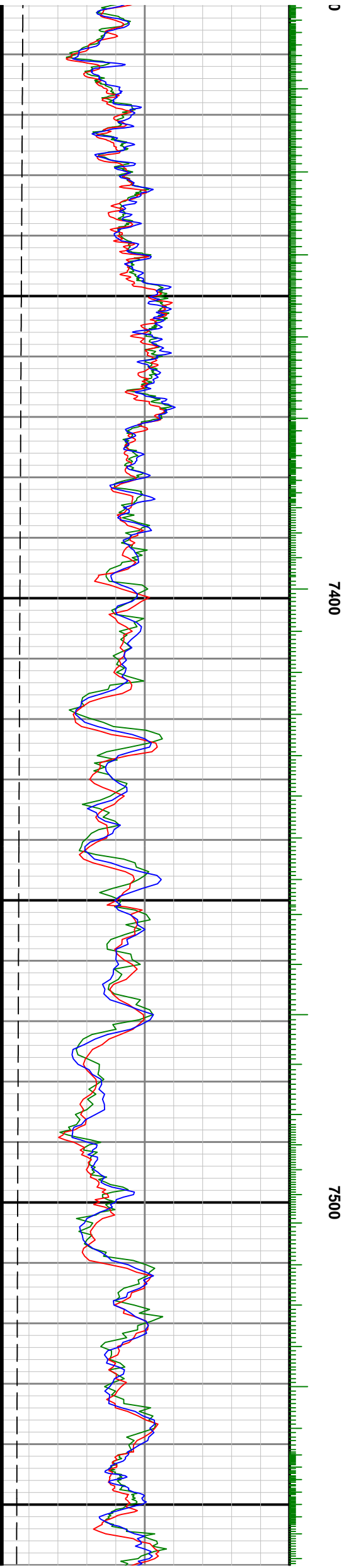


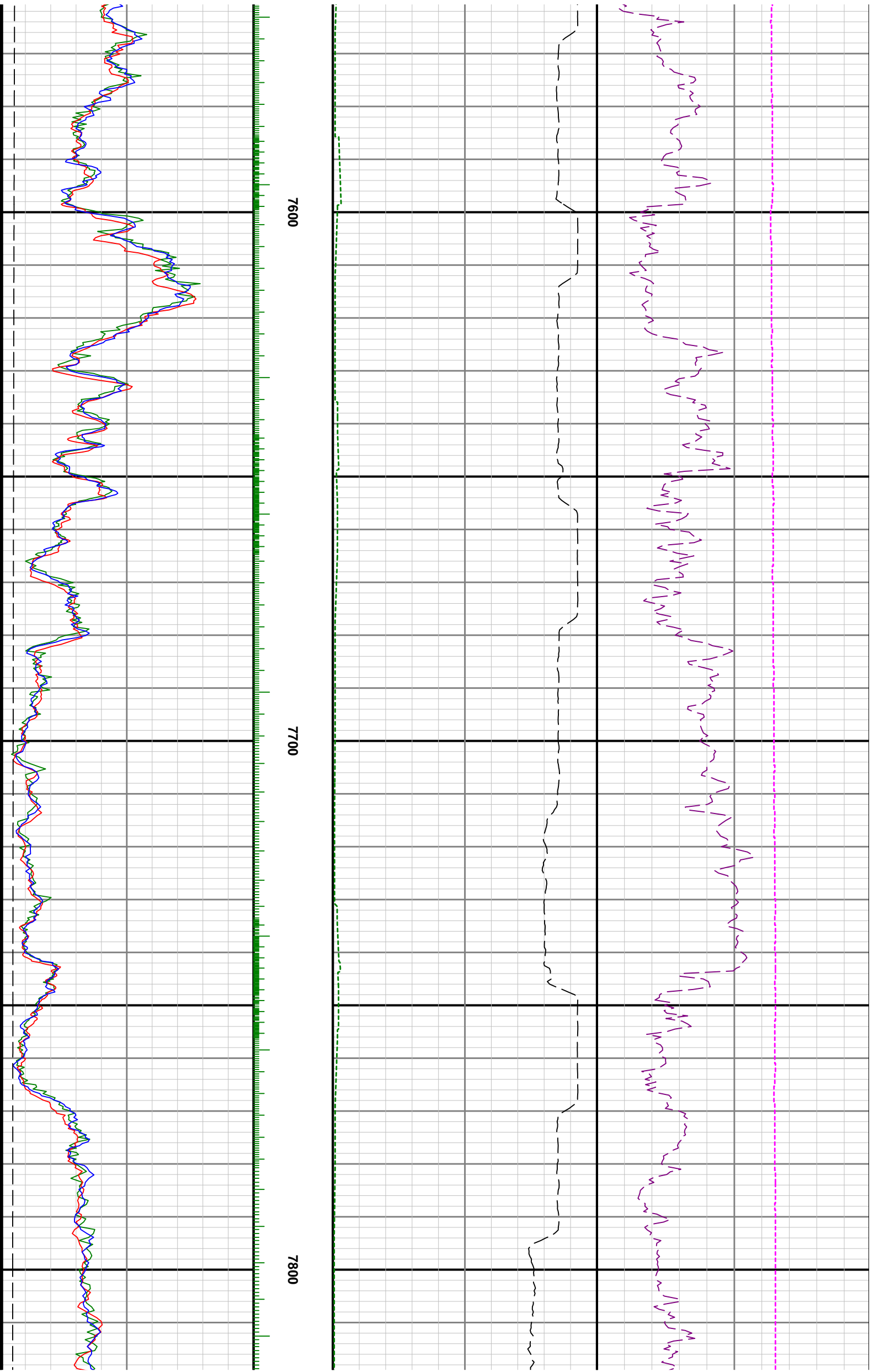


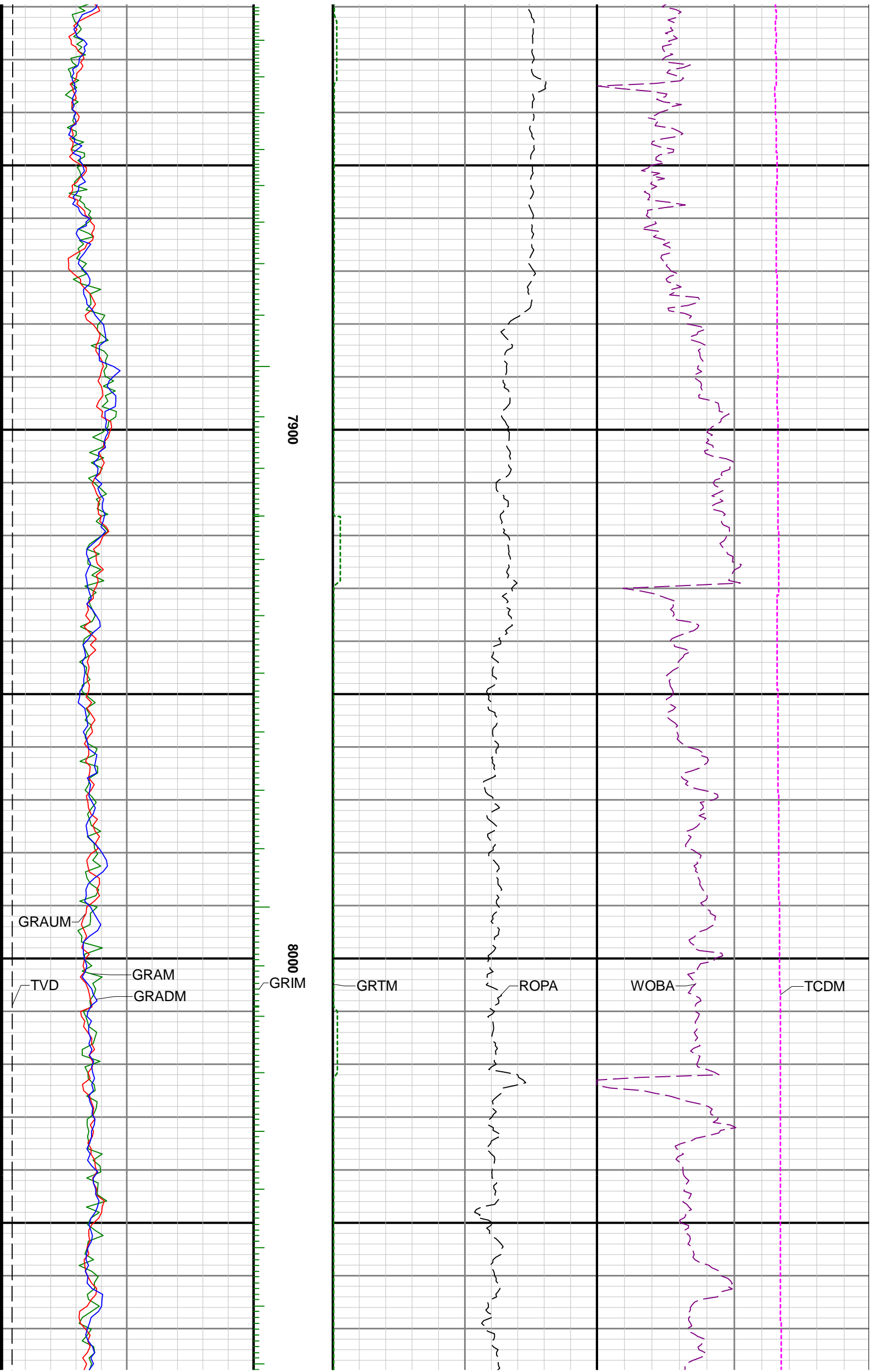


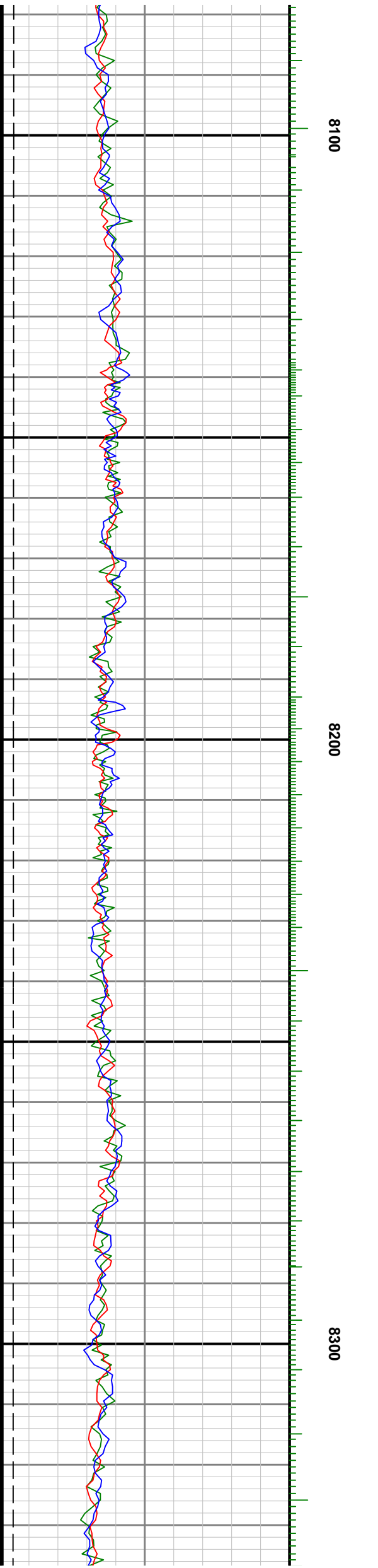
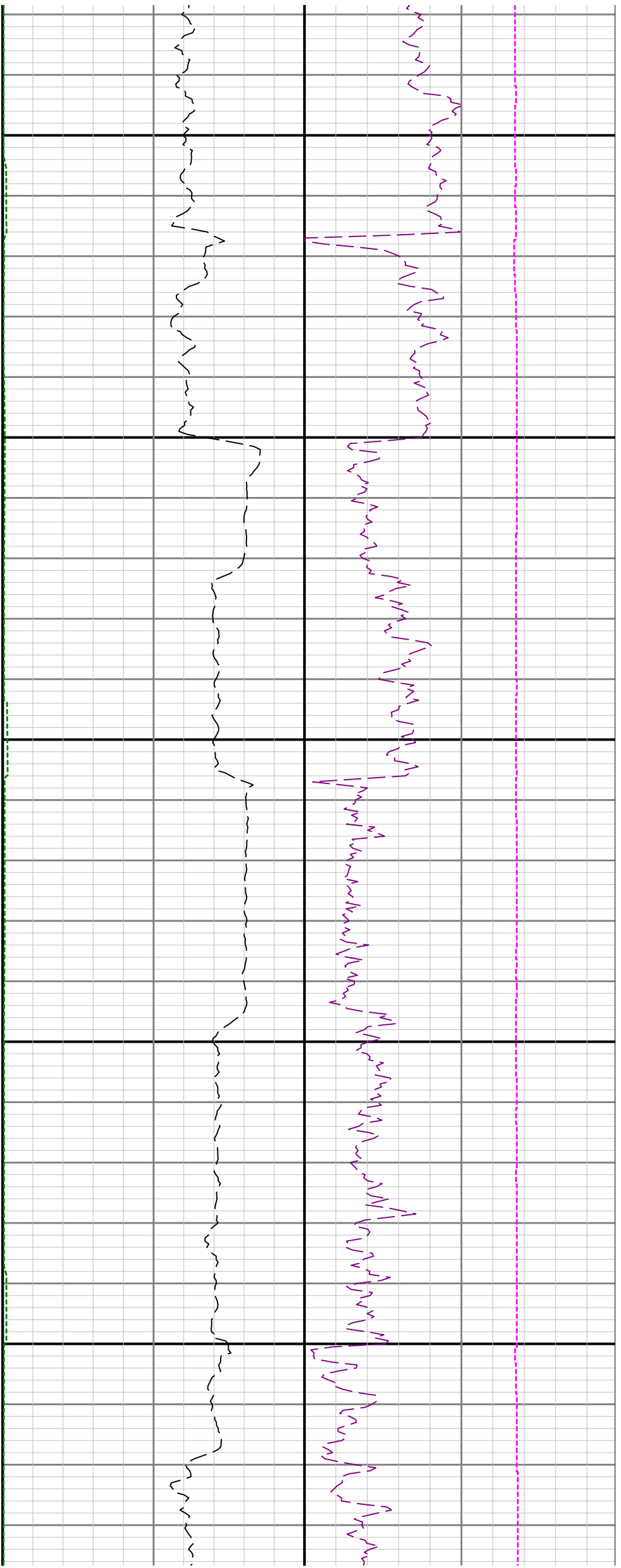


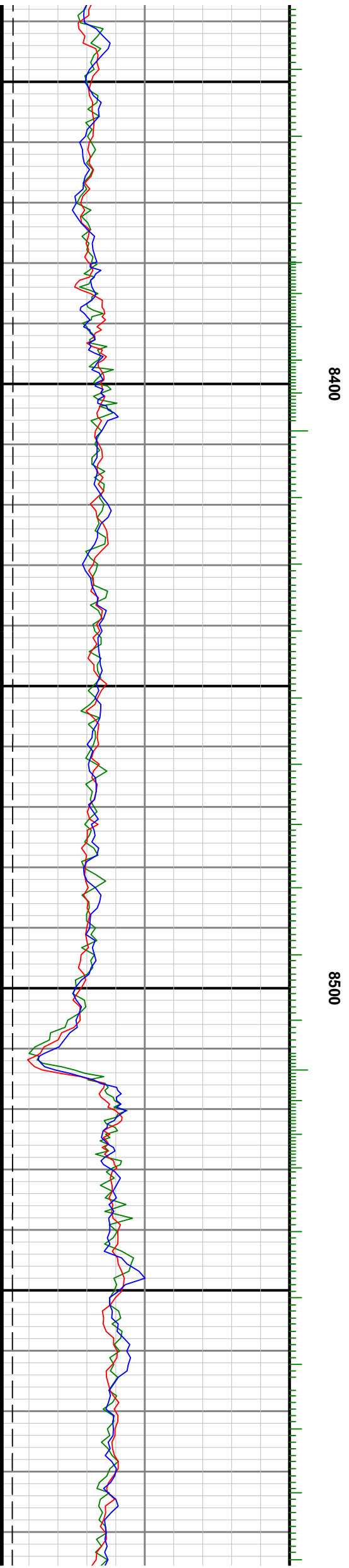
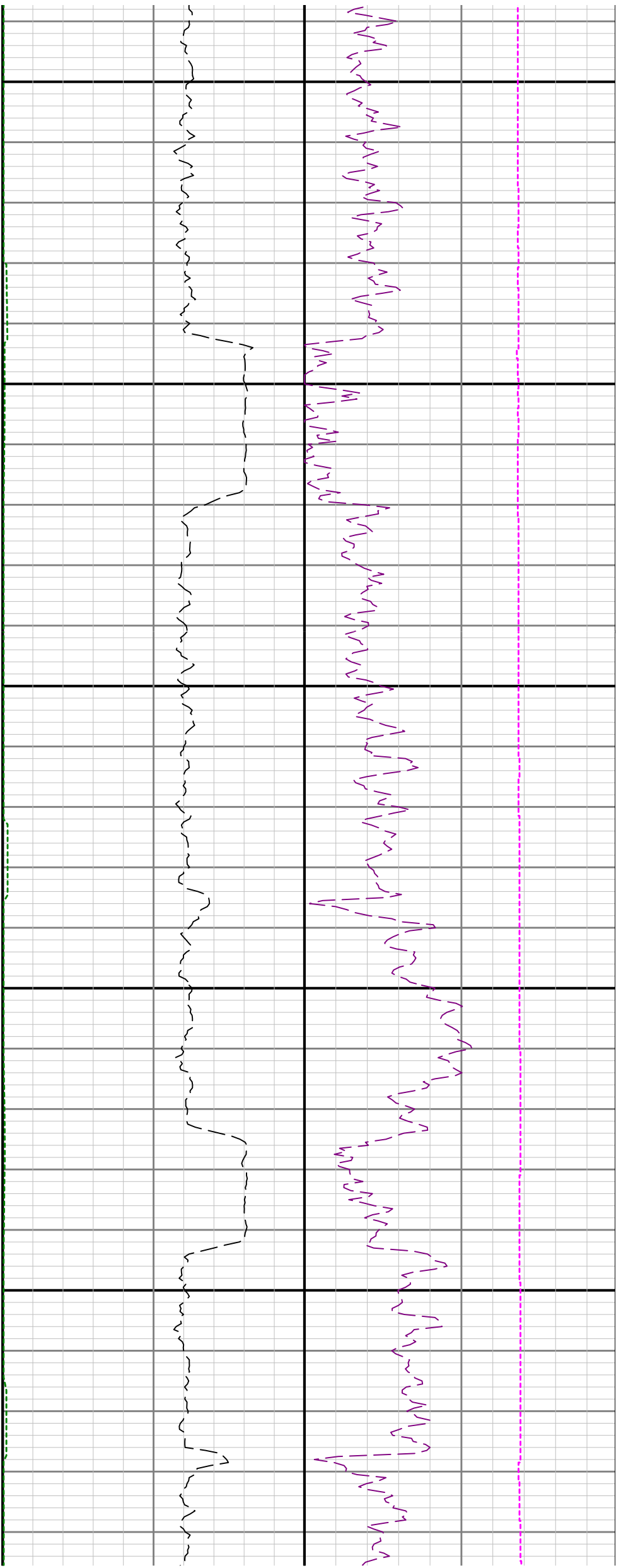


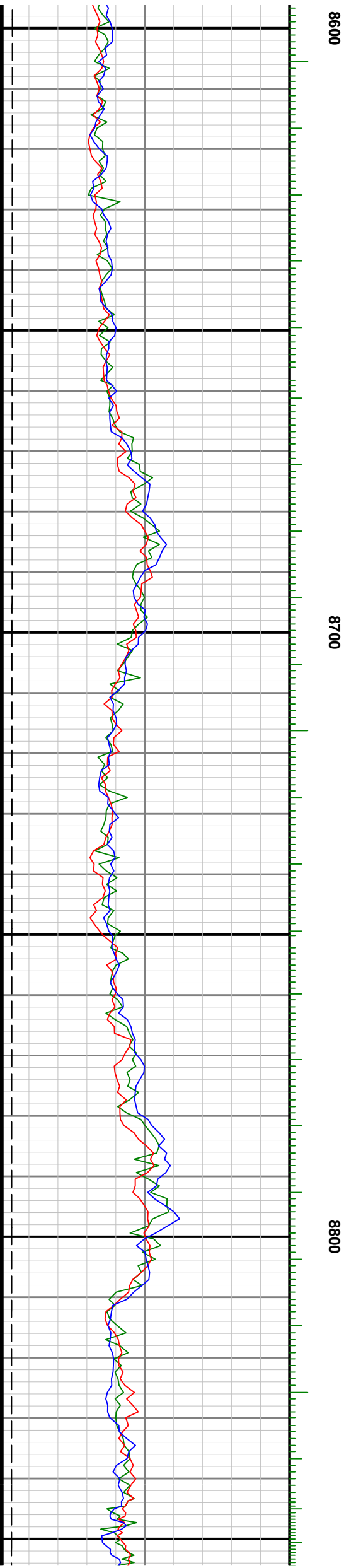
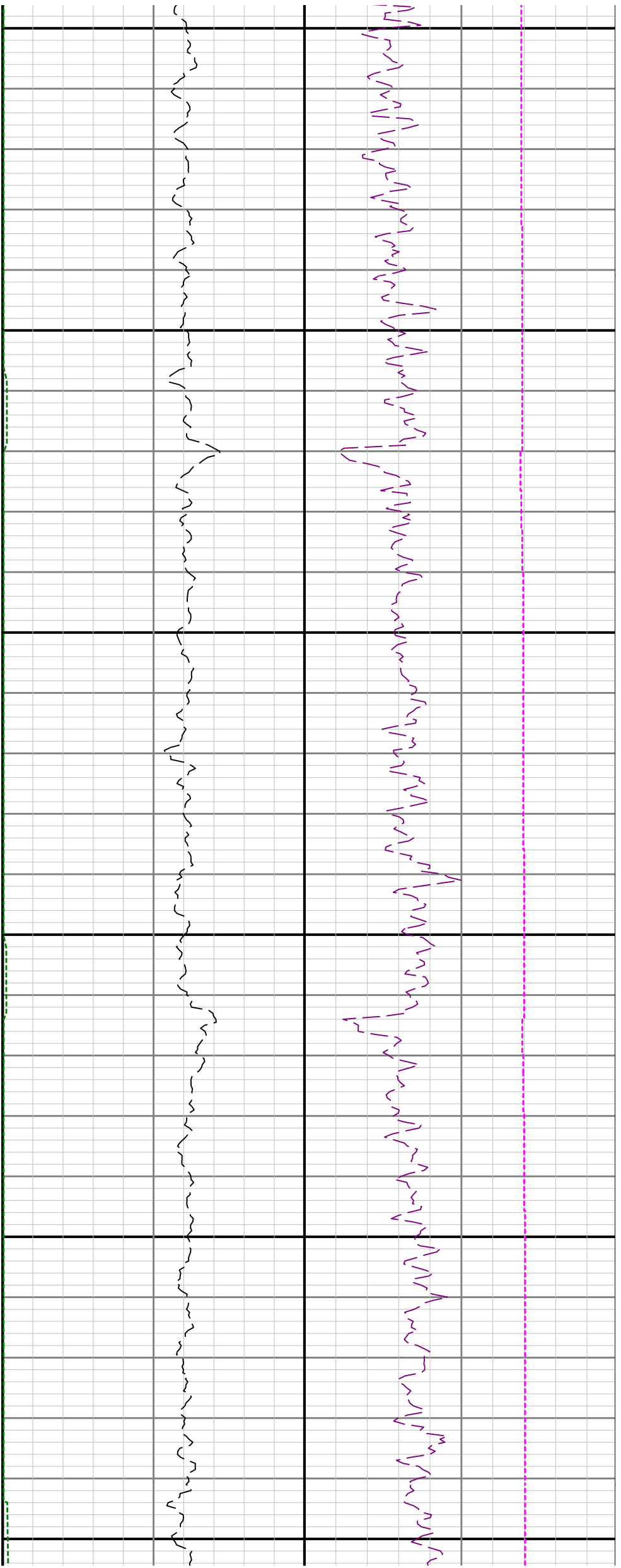


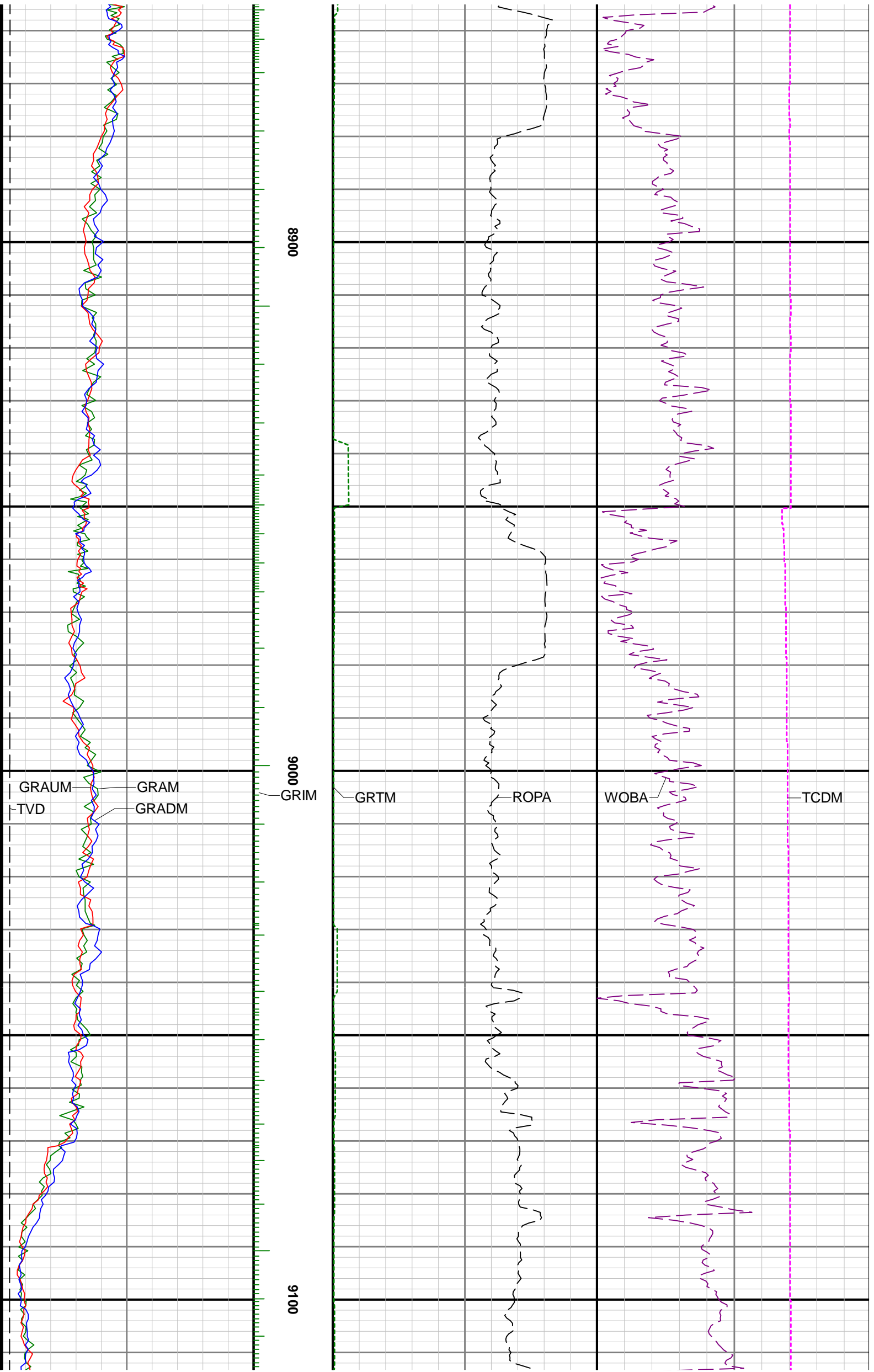


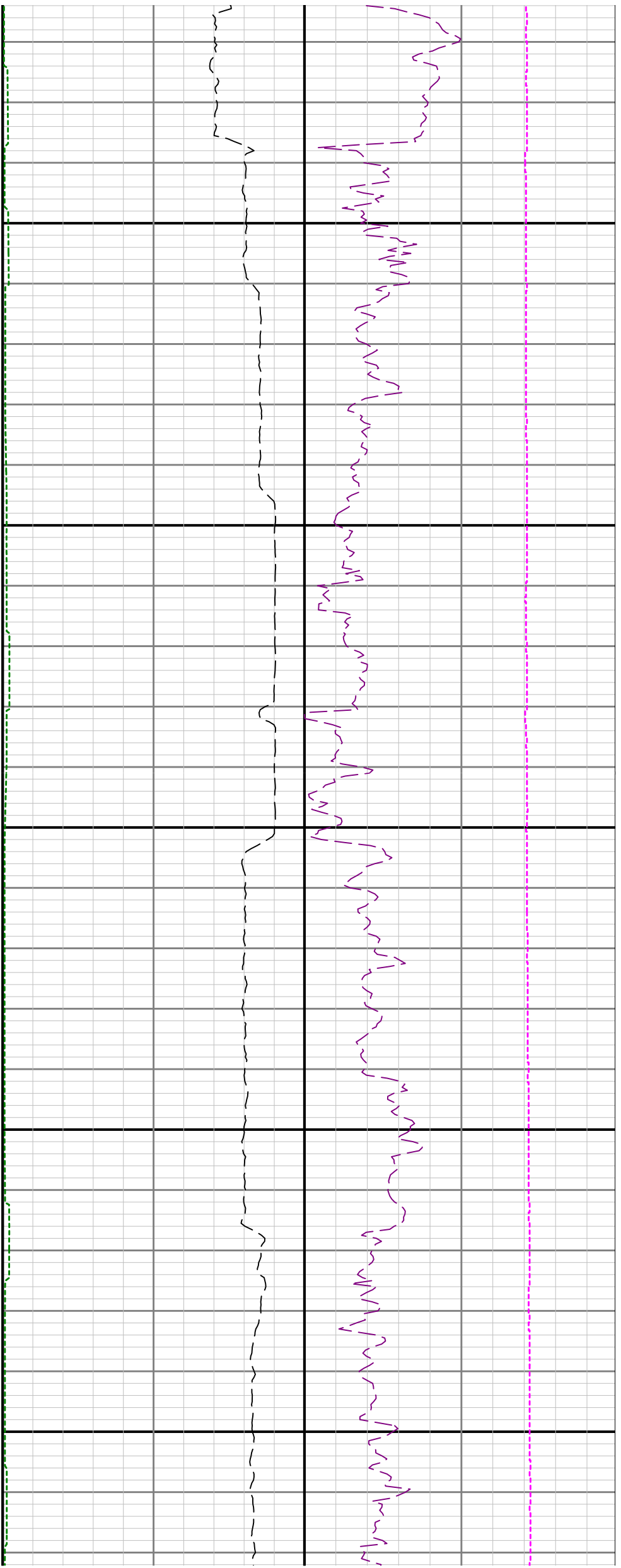






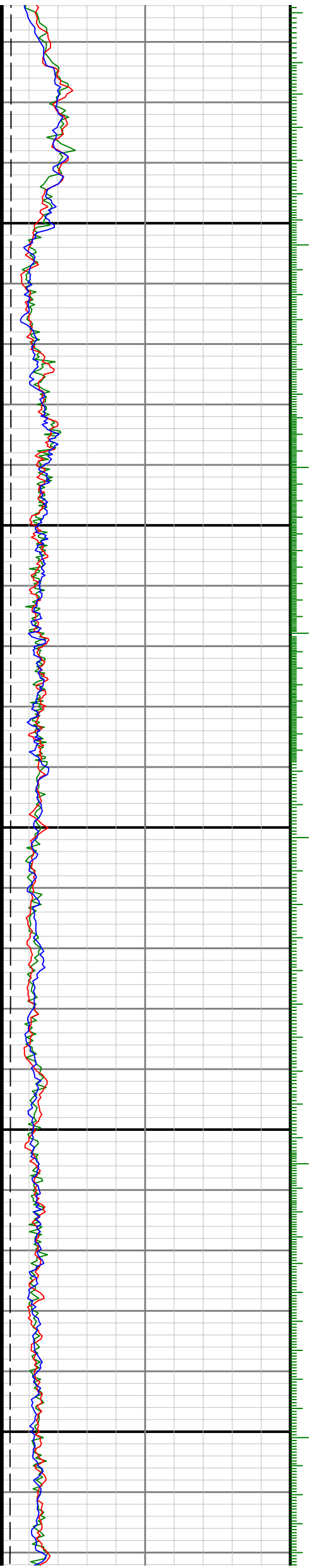


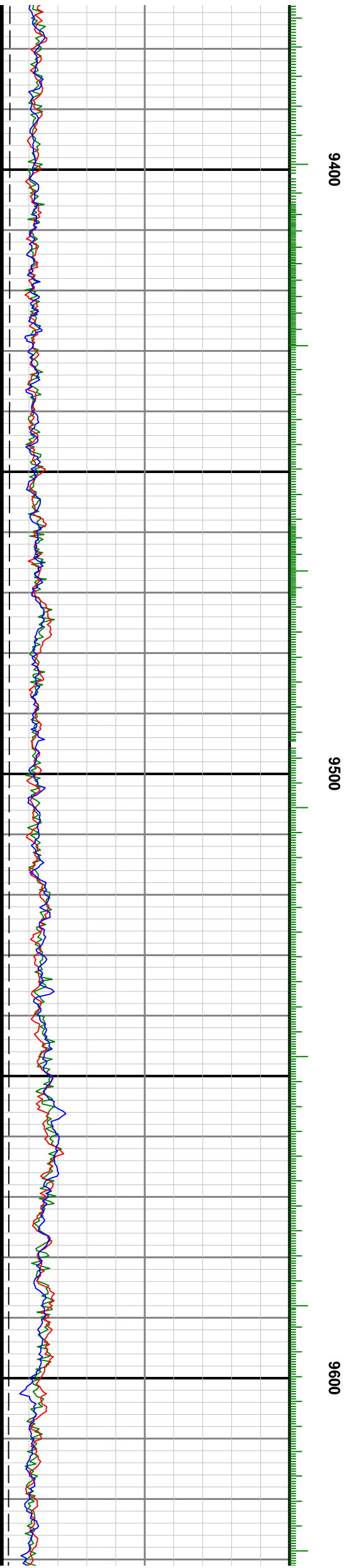
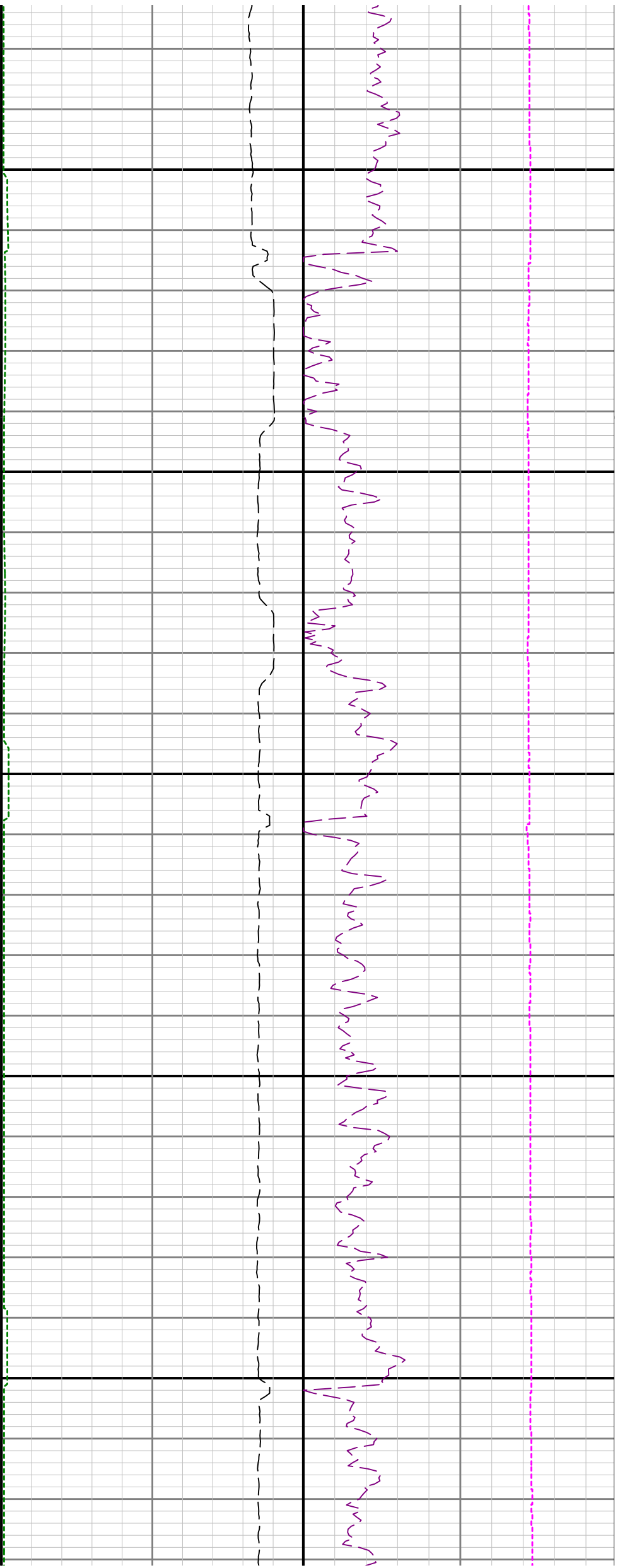


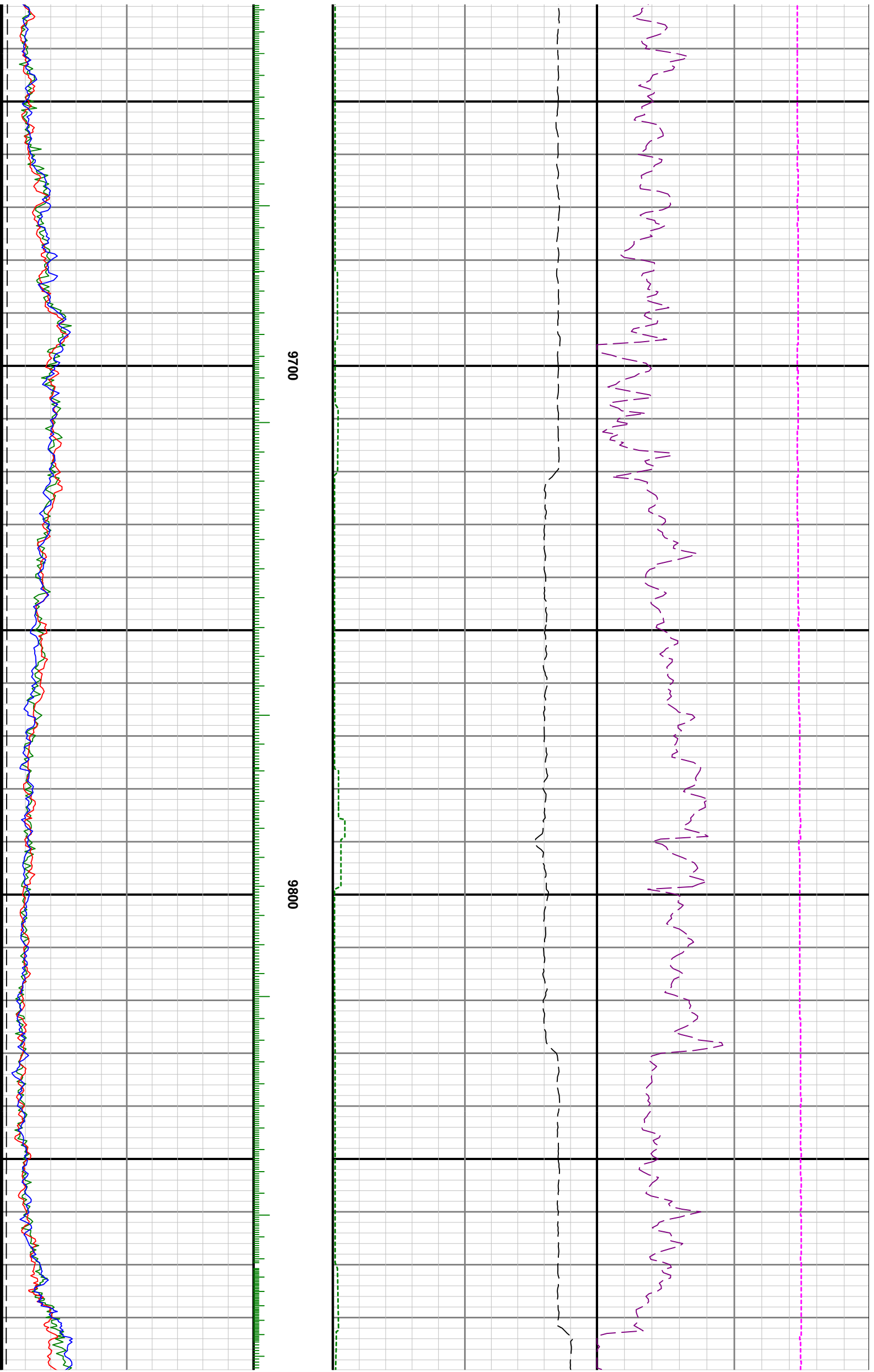


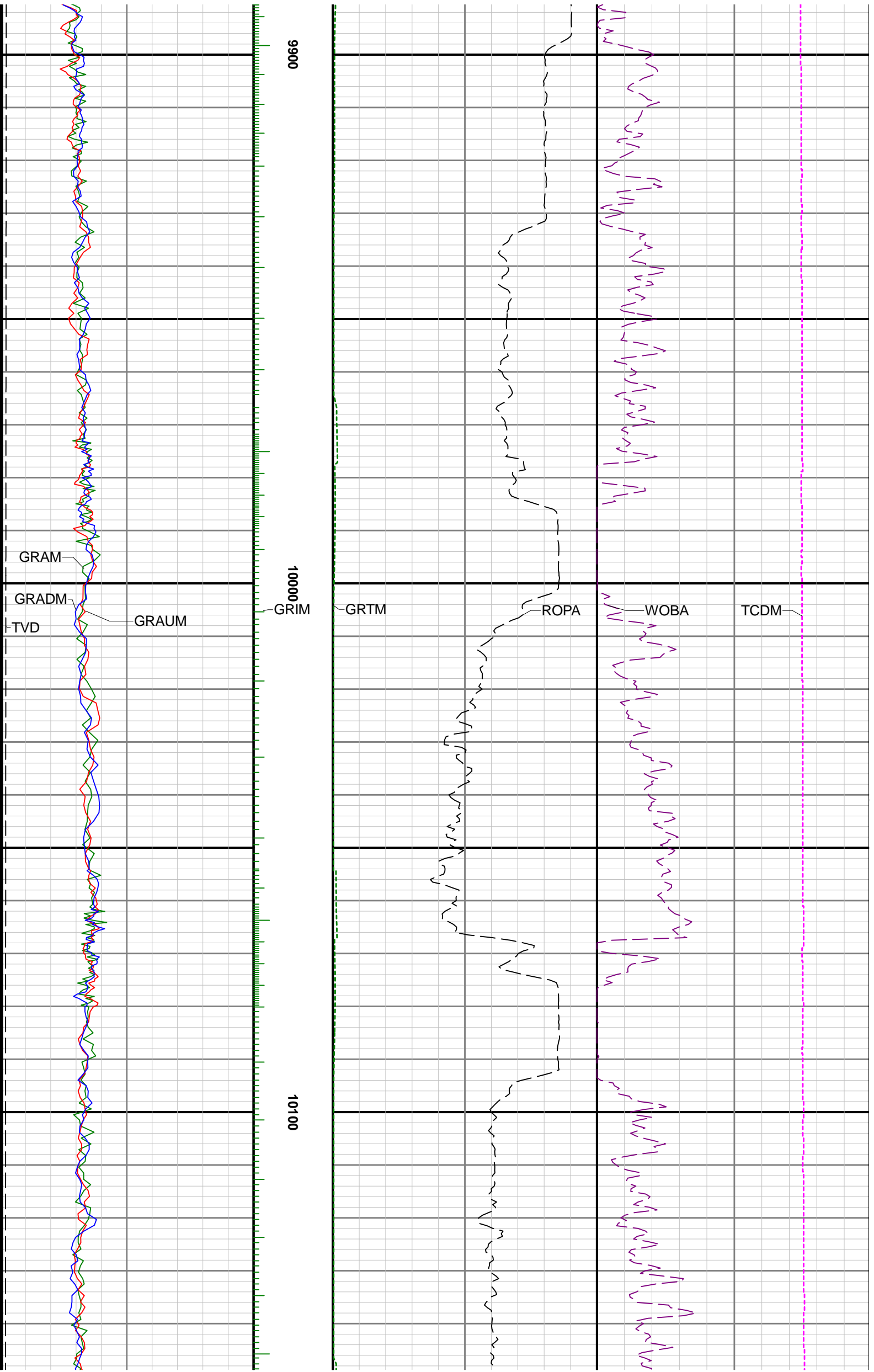
9200

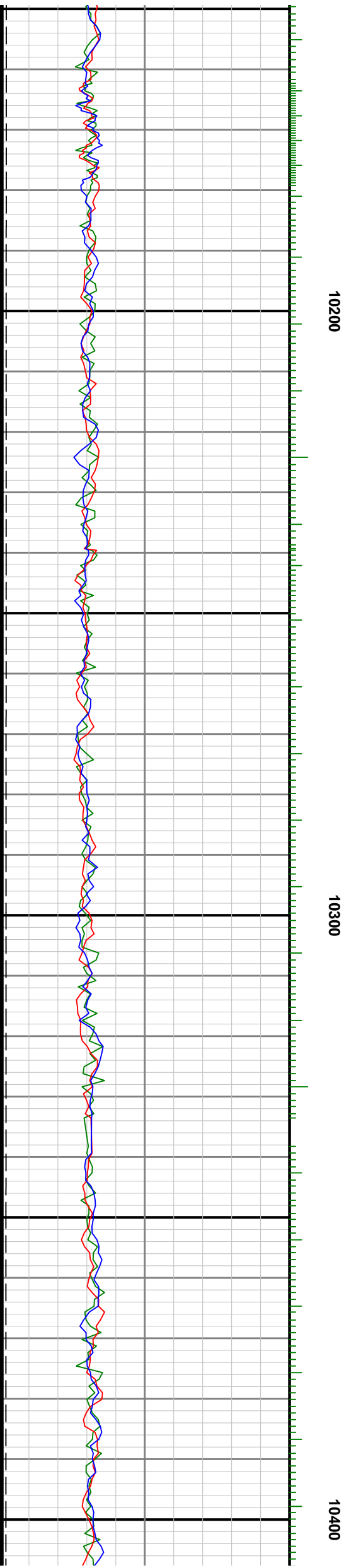
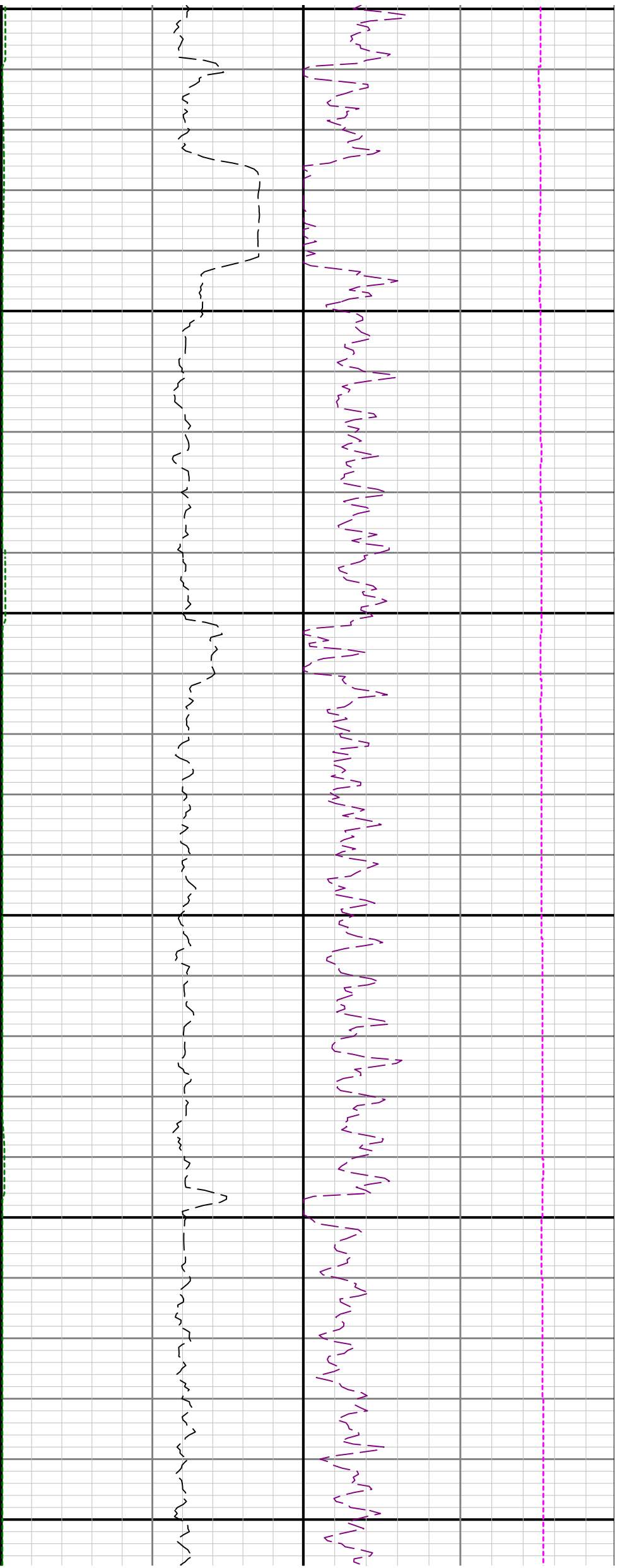
9300

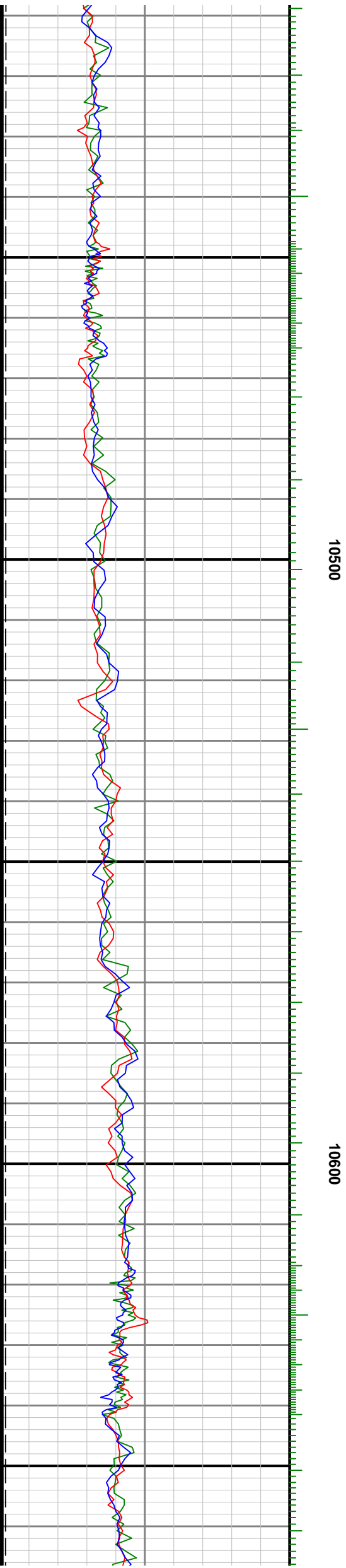
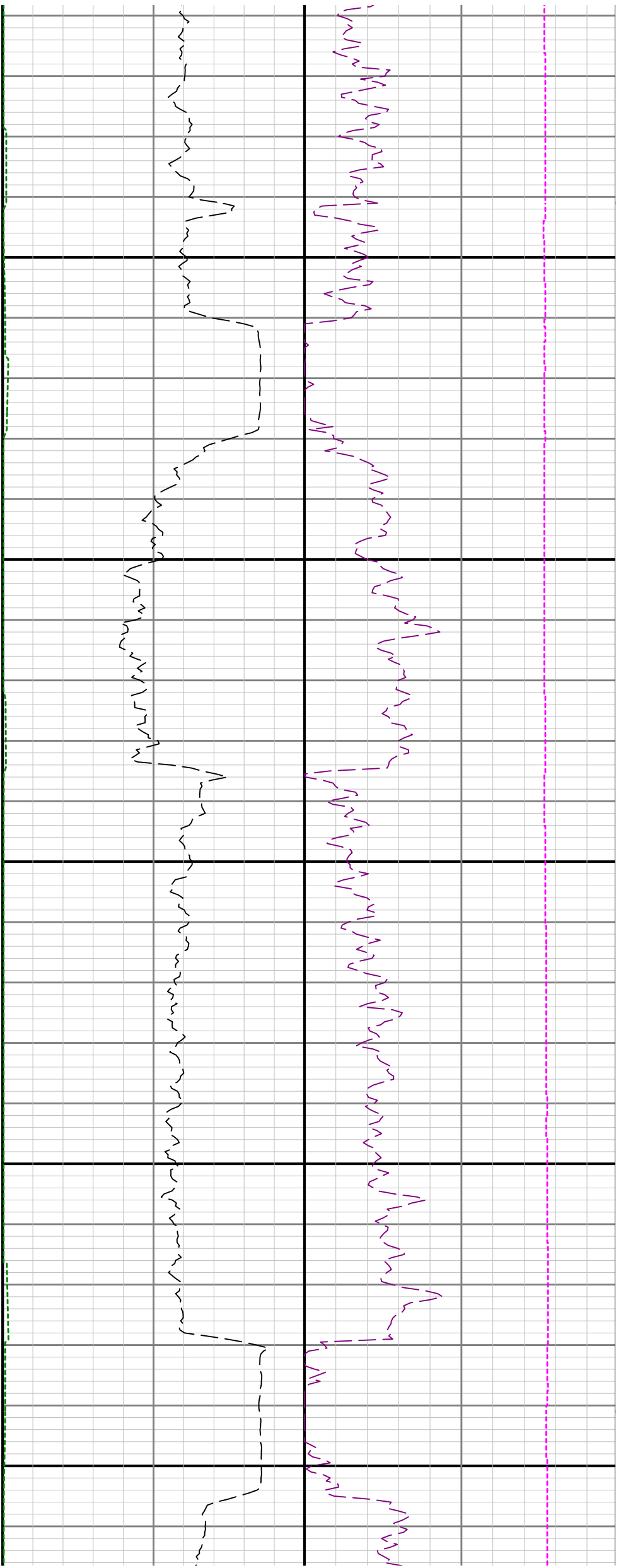


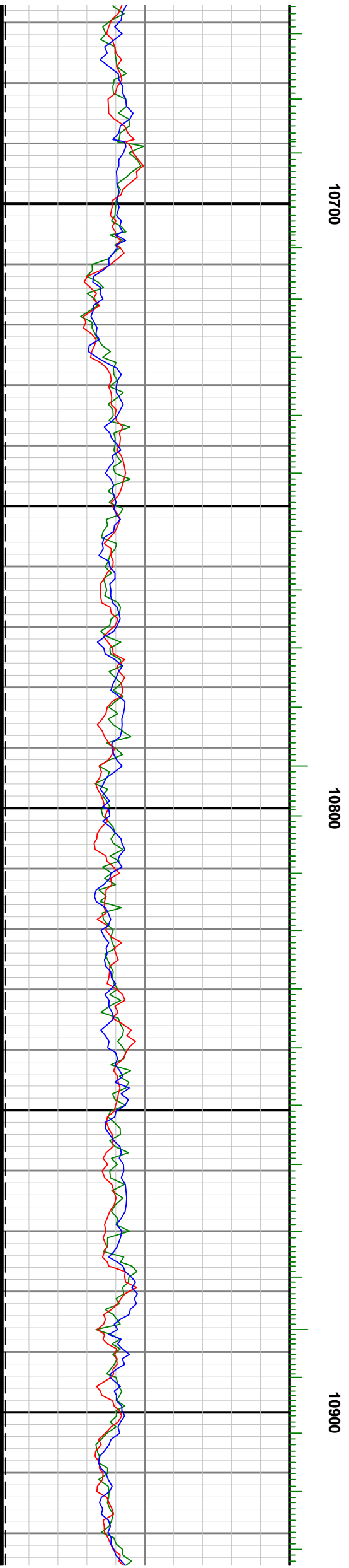
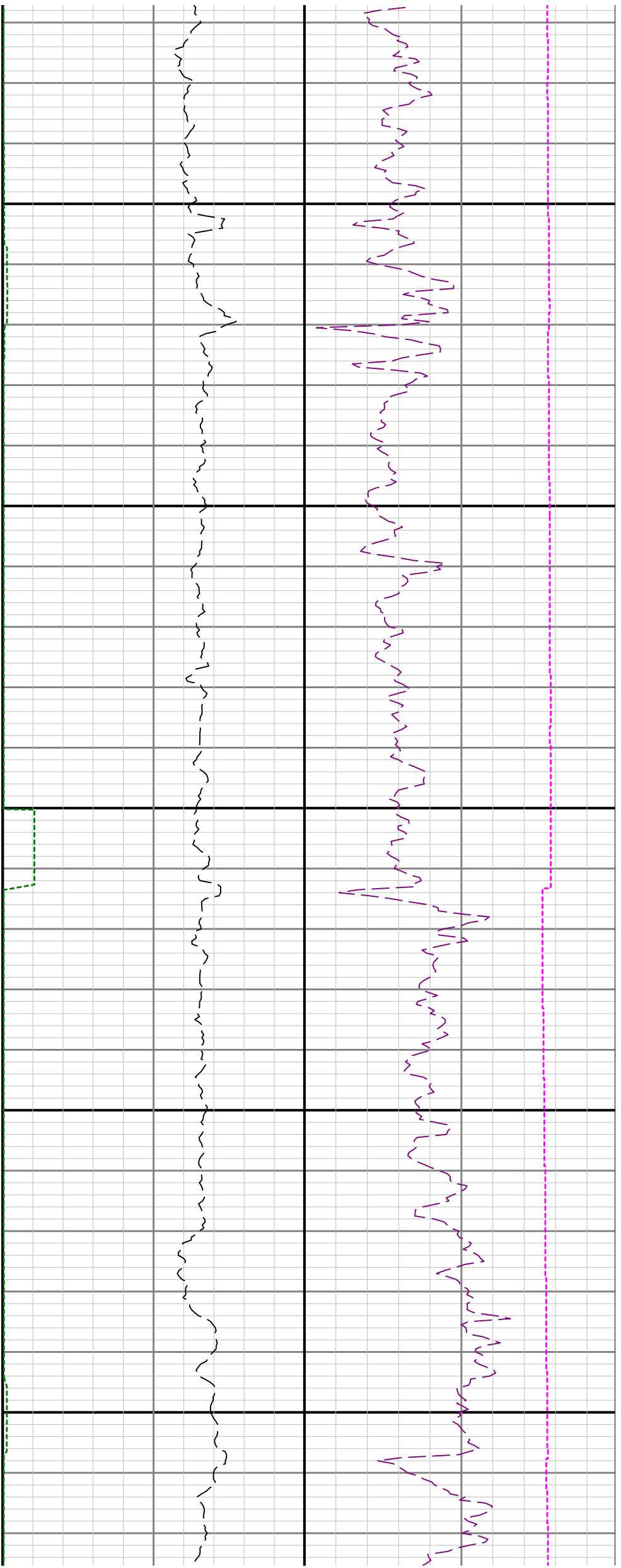


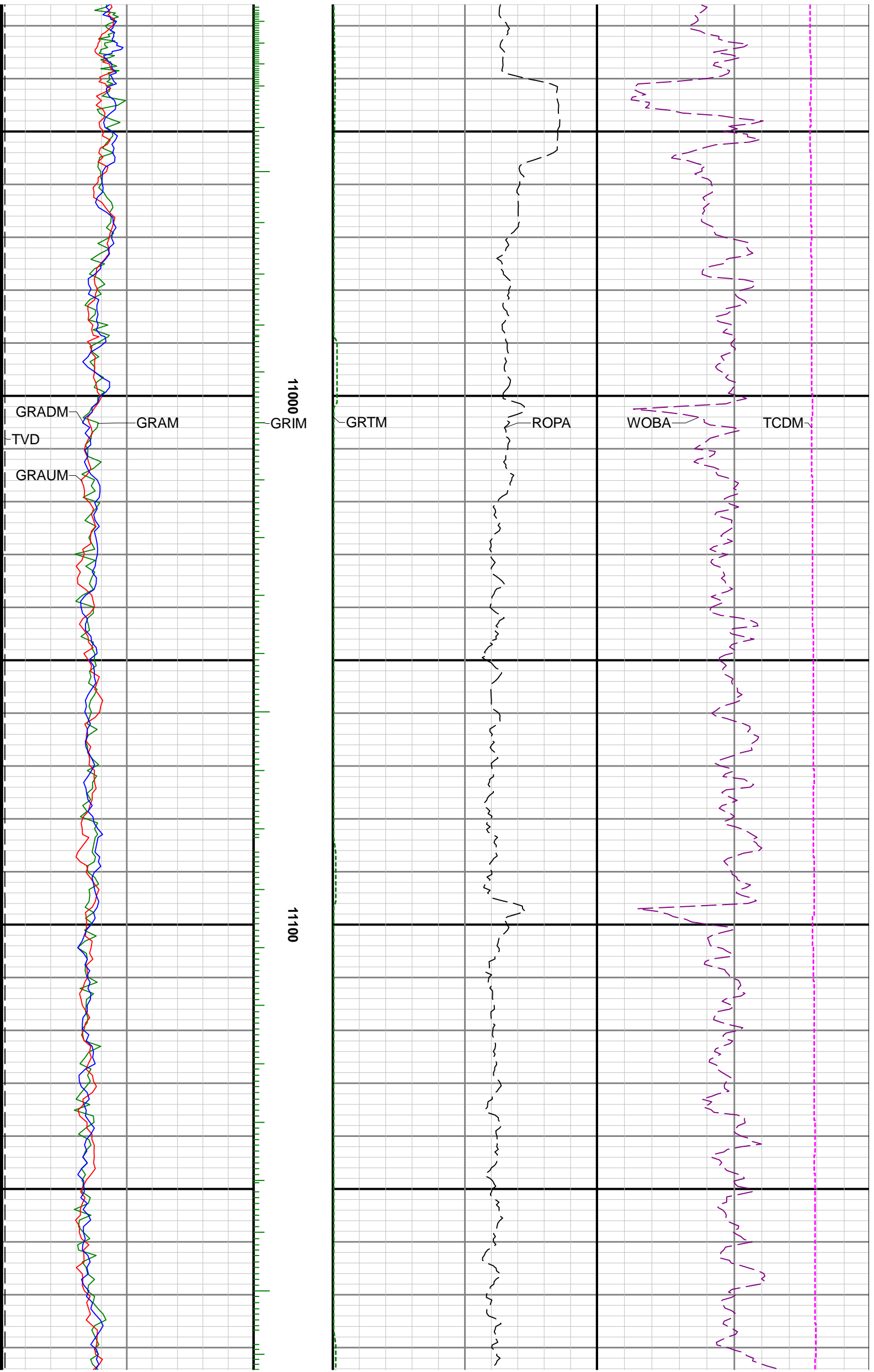


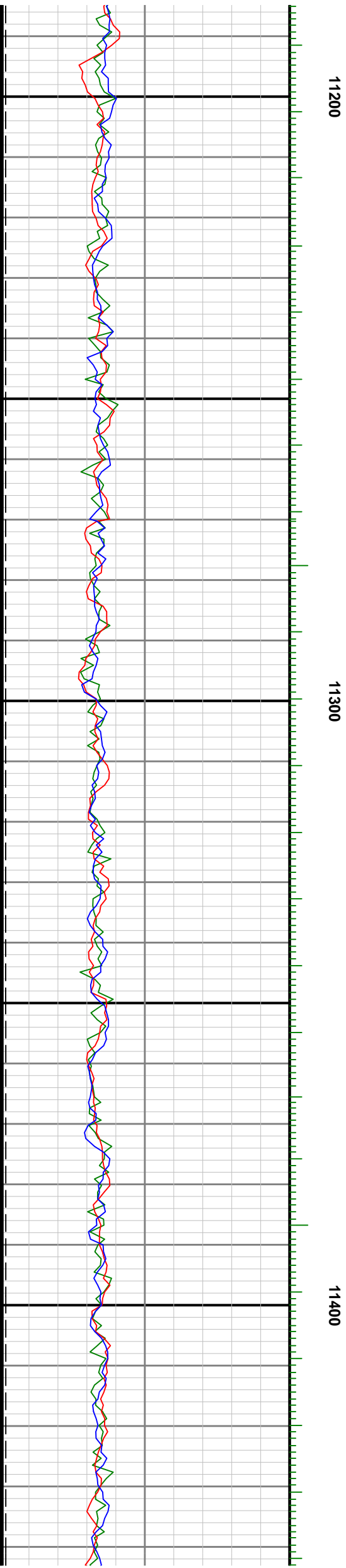
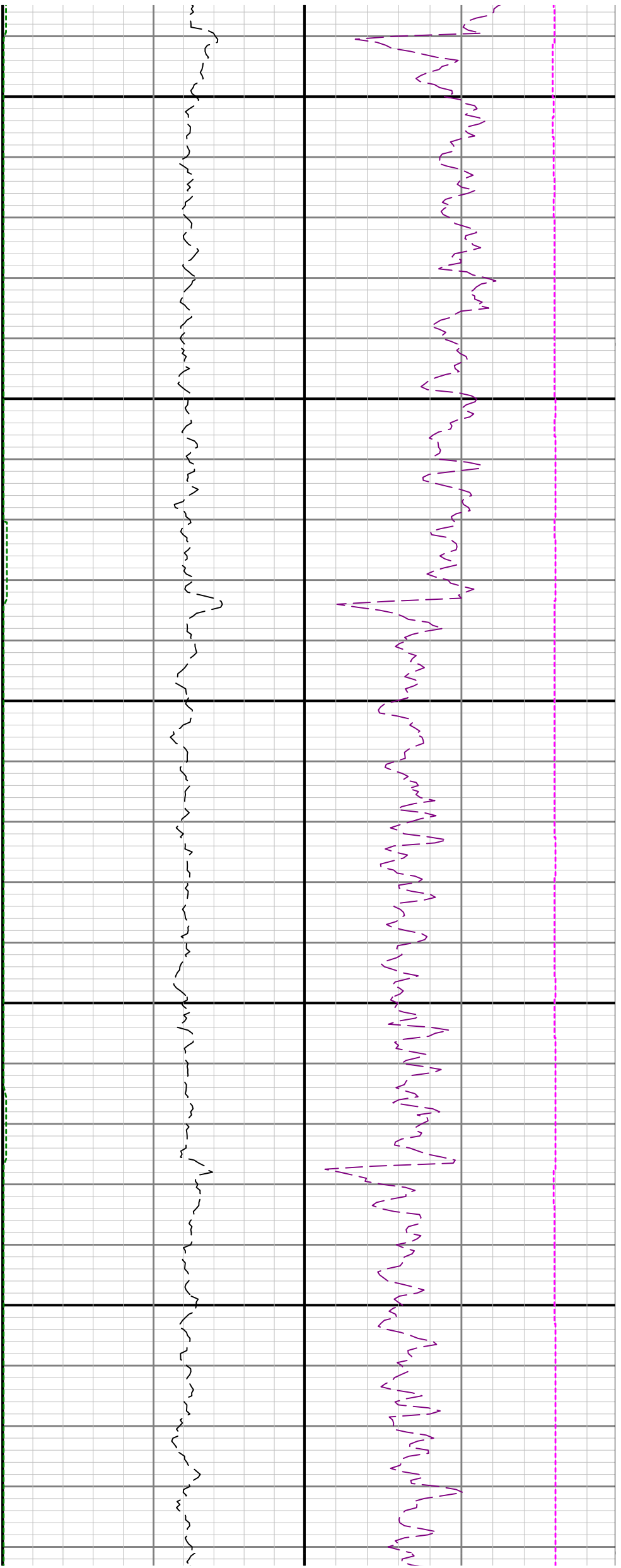


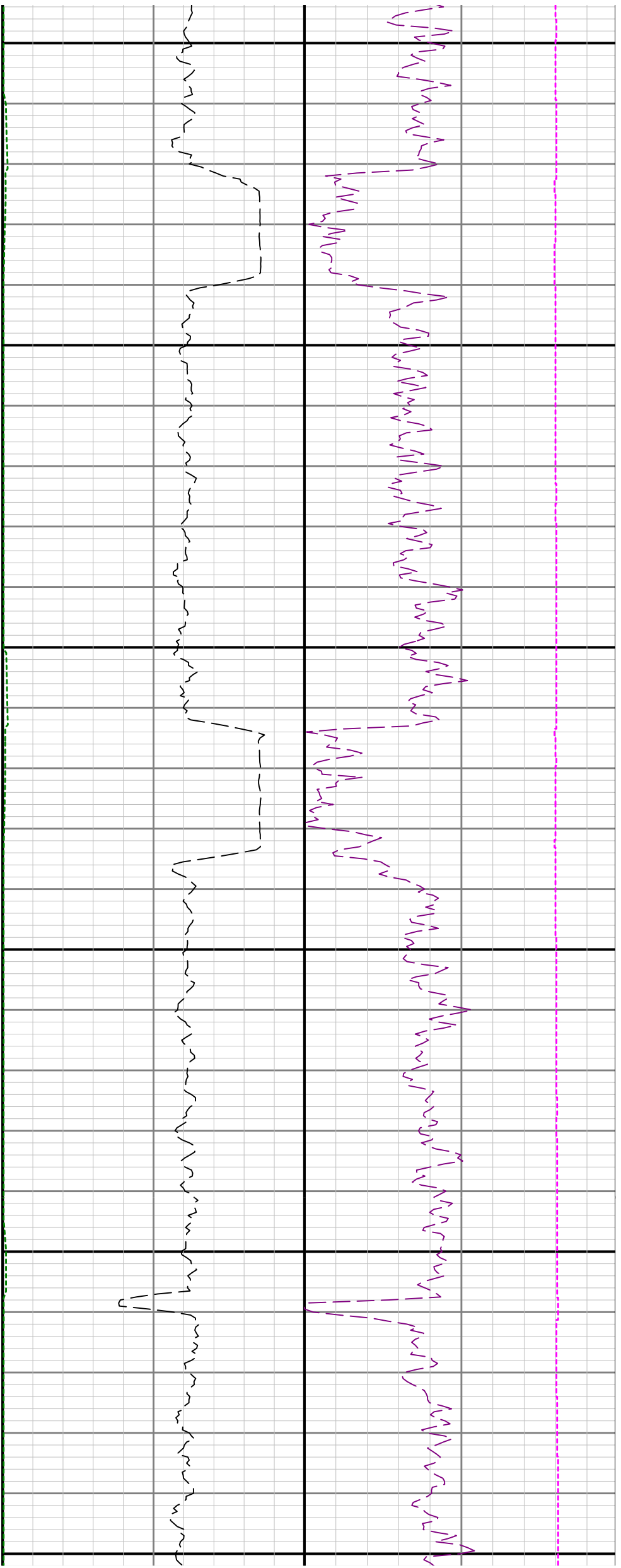








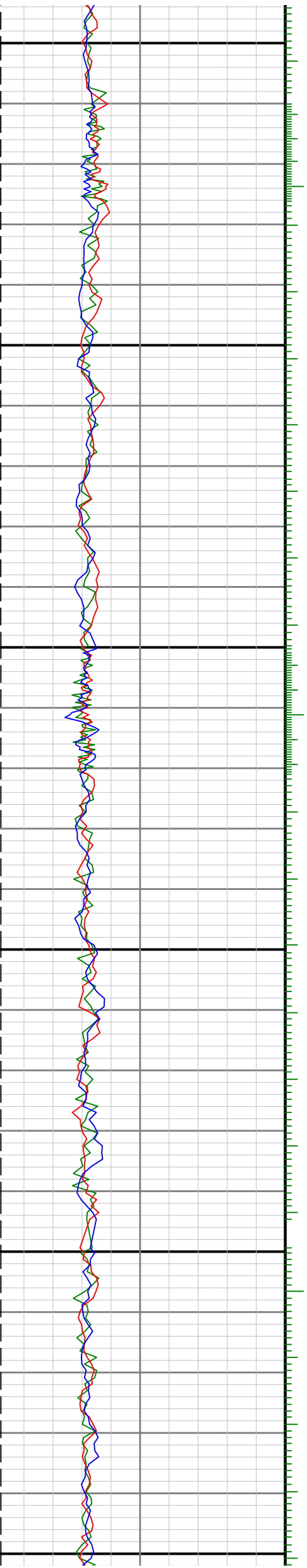


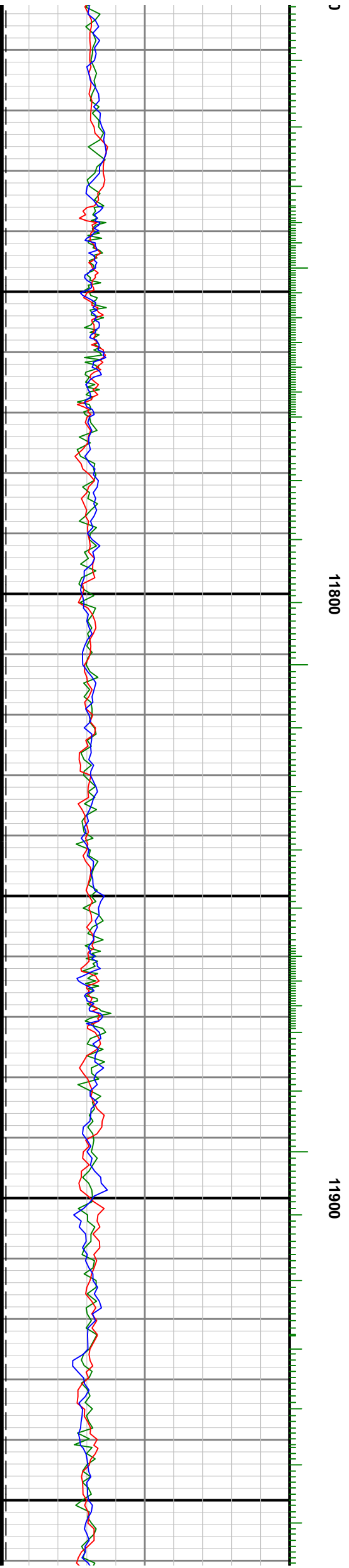
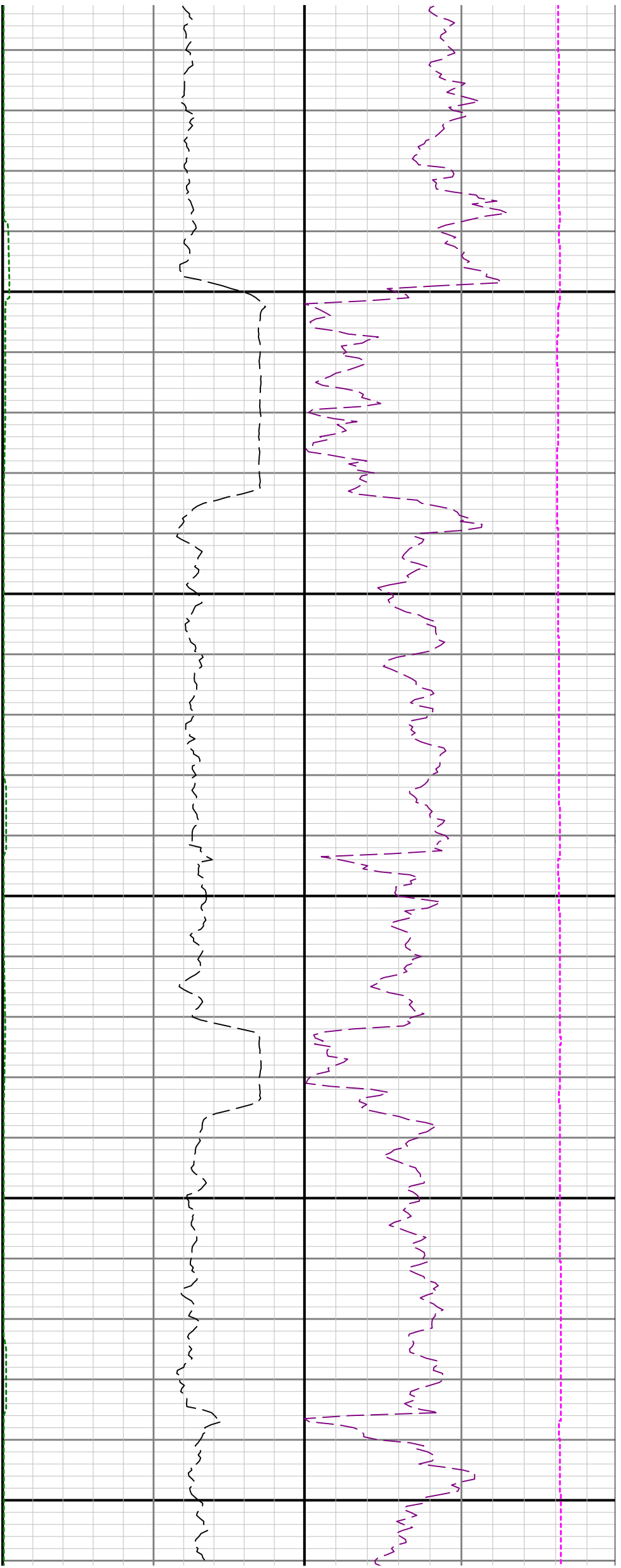


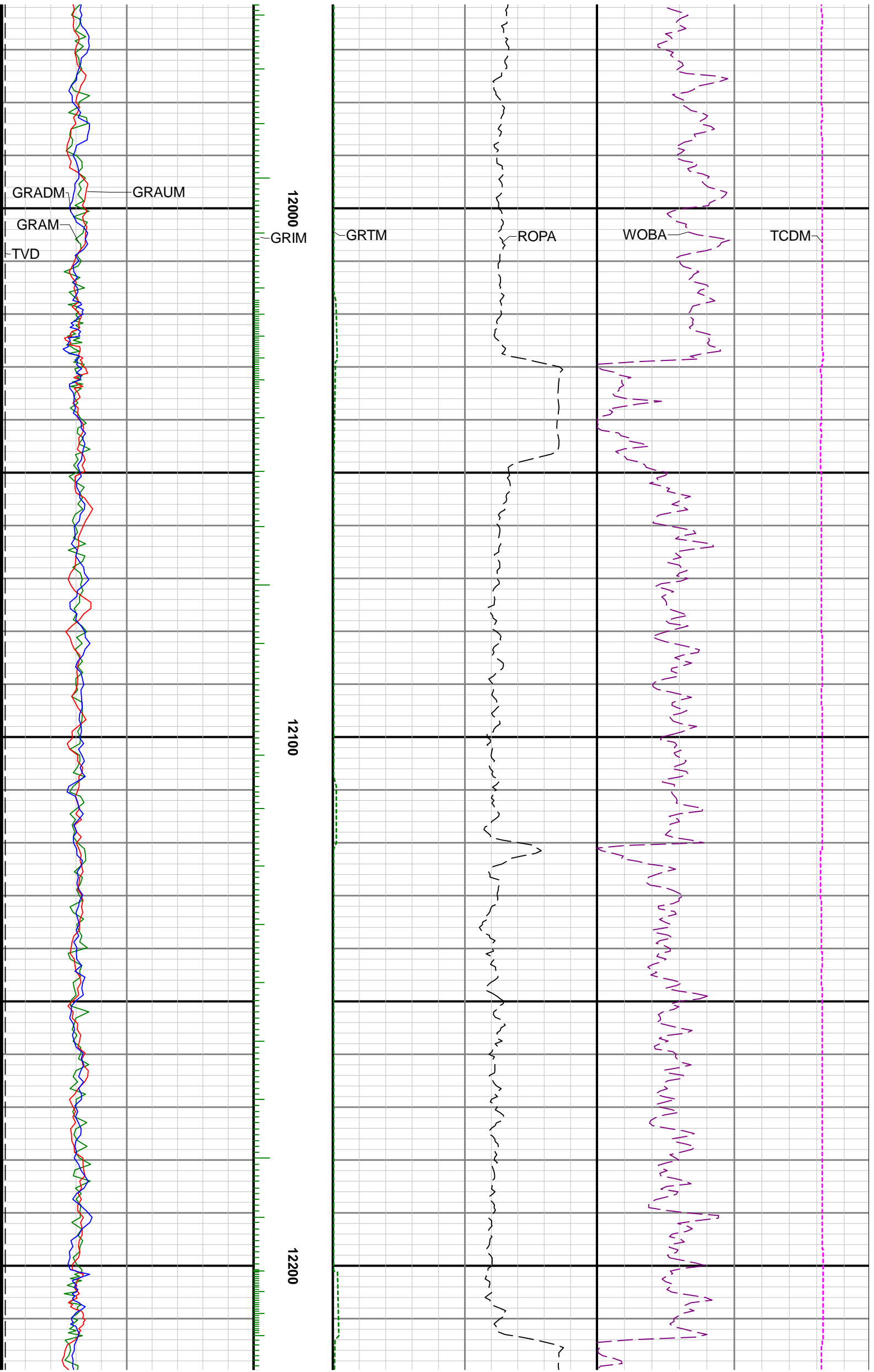
11500

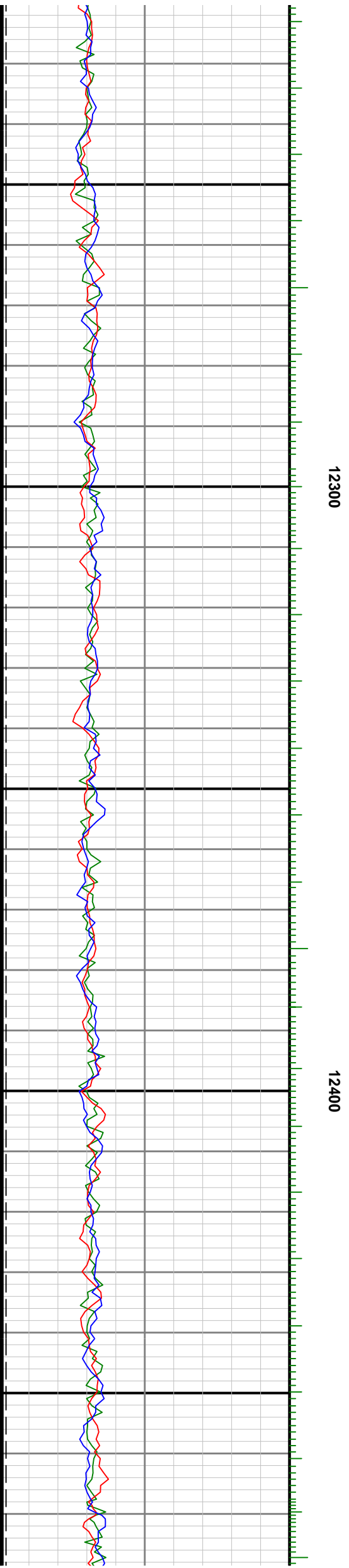
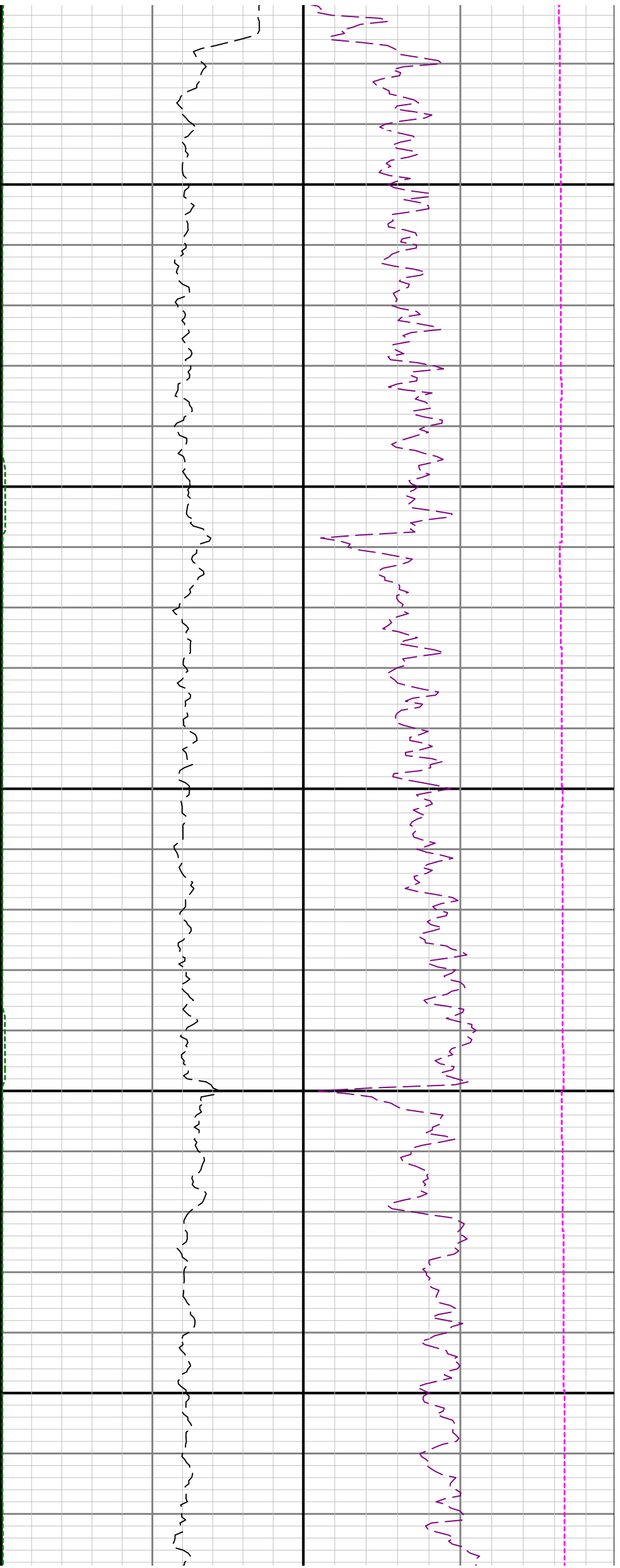
11600

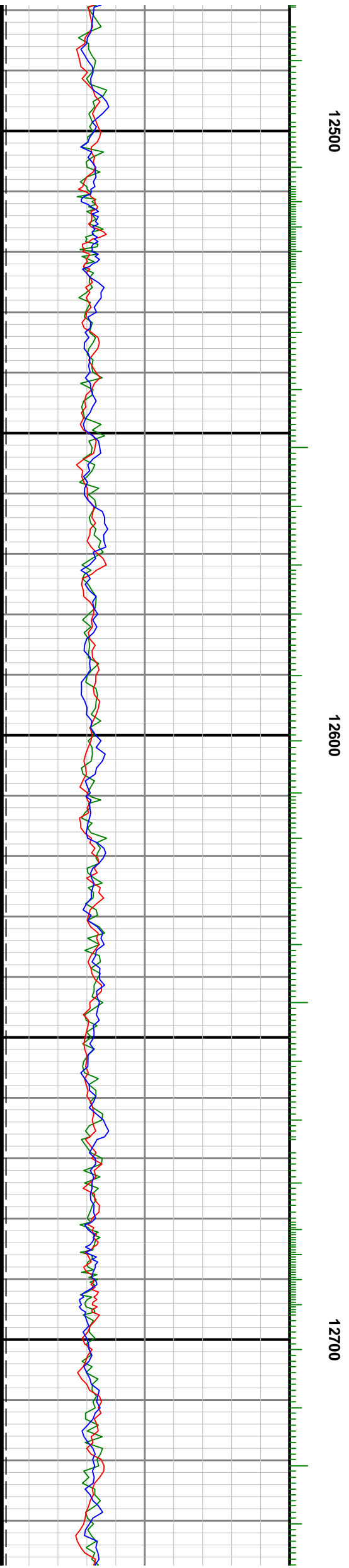
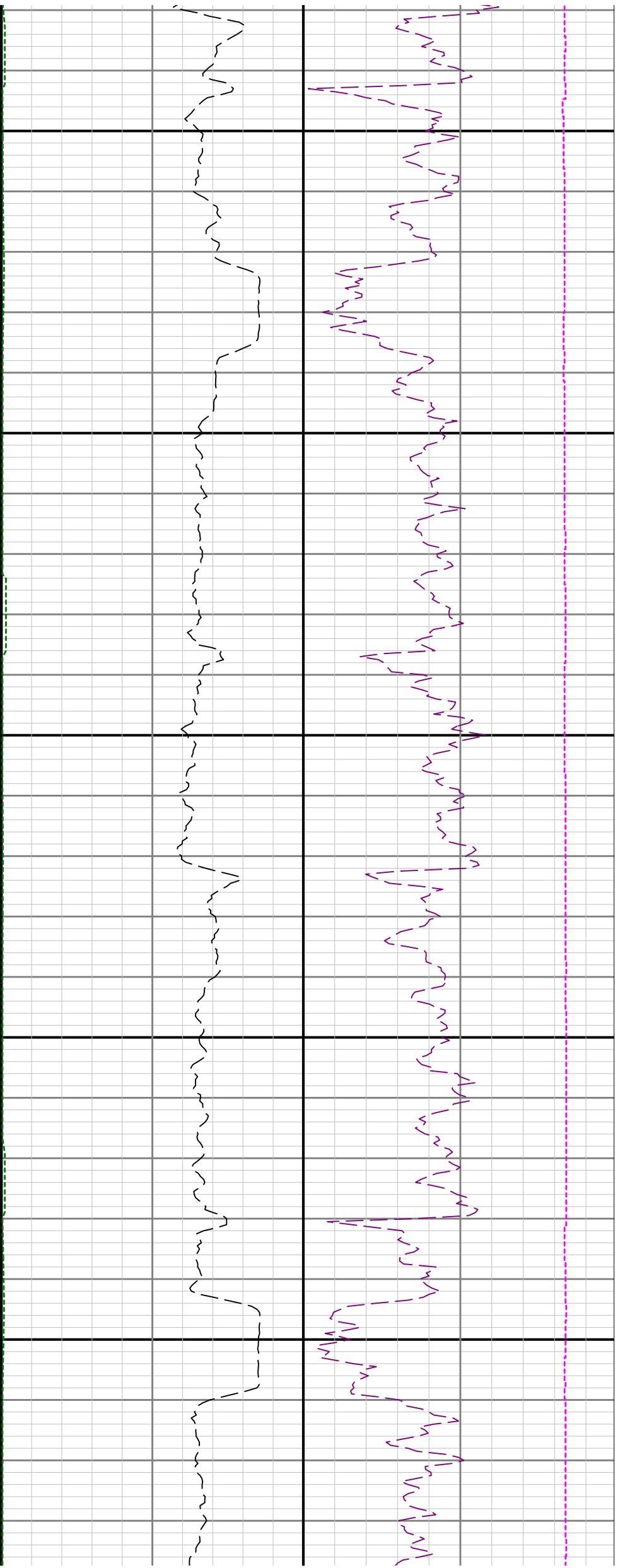
11700

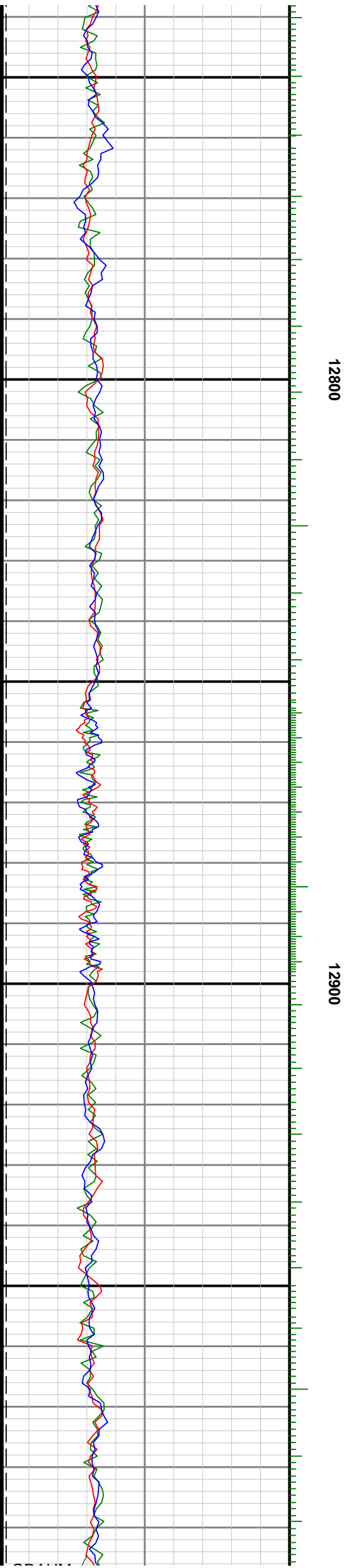
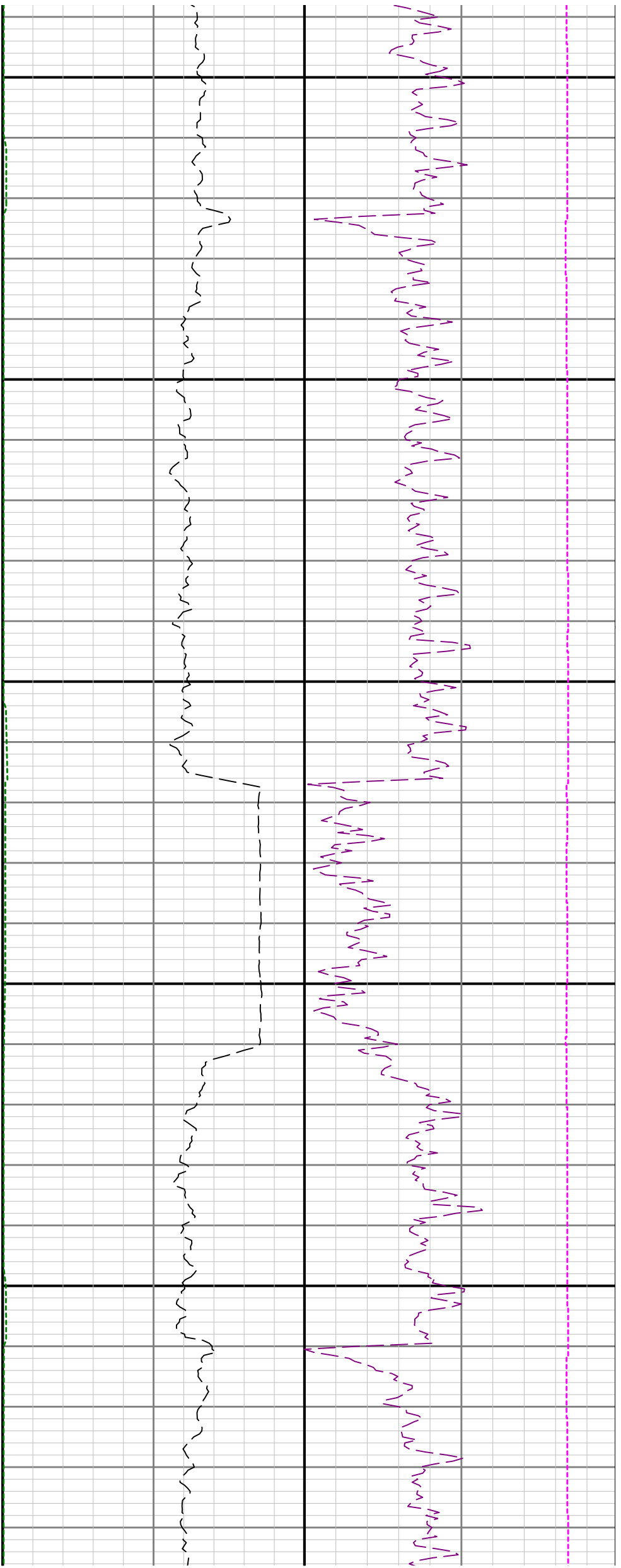


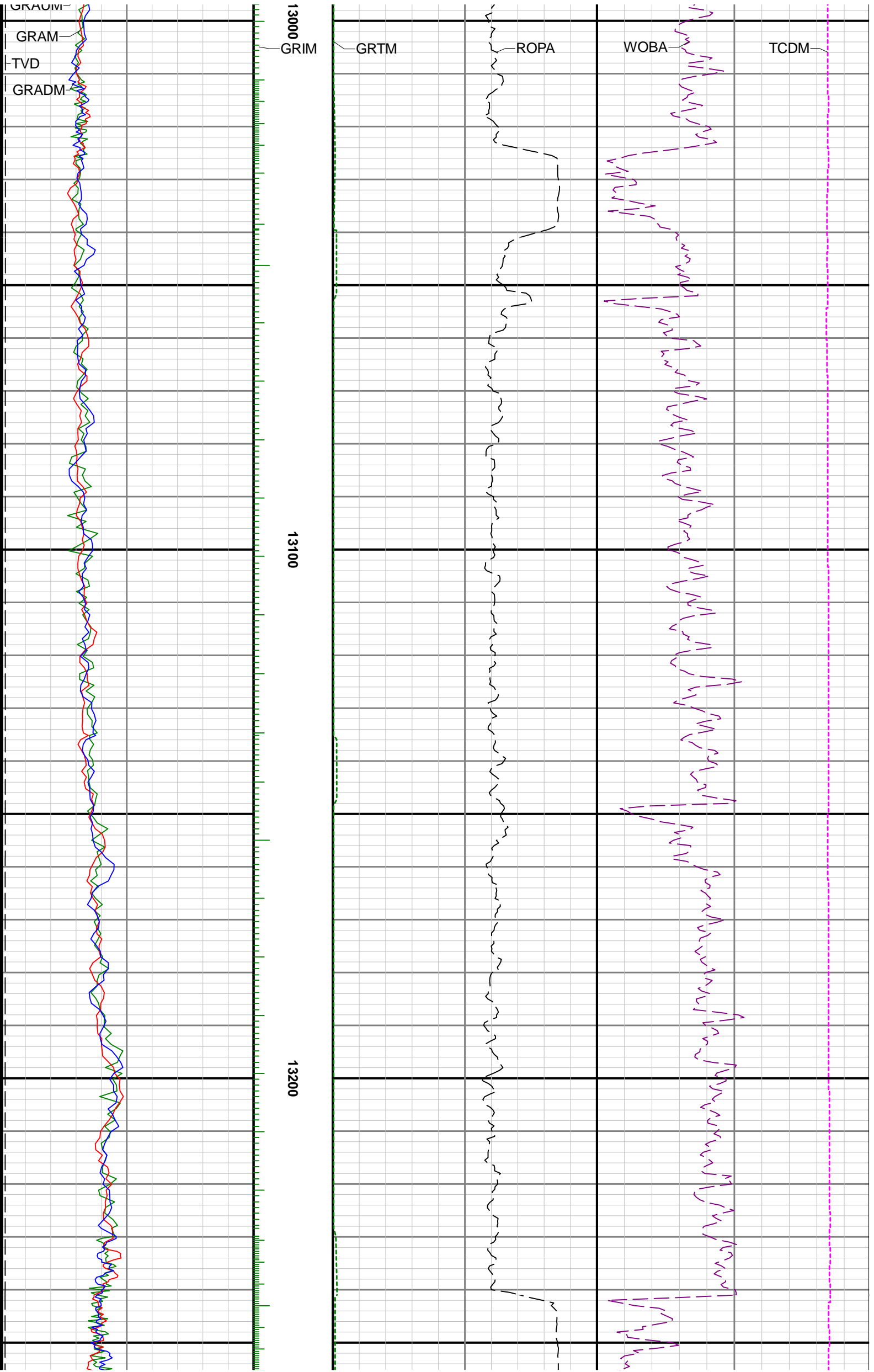


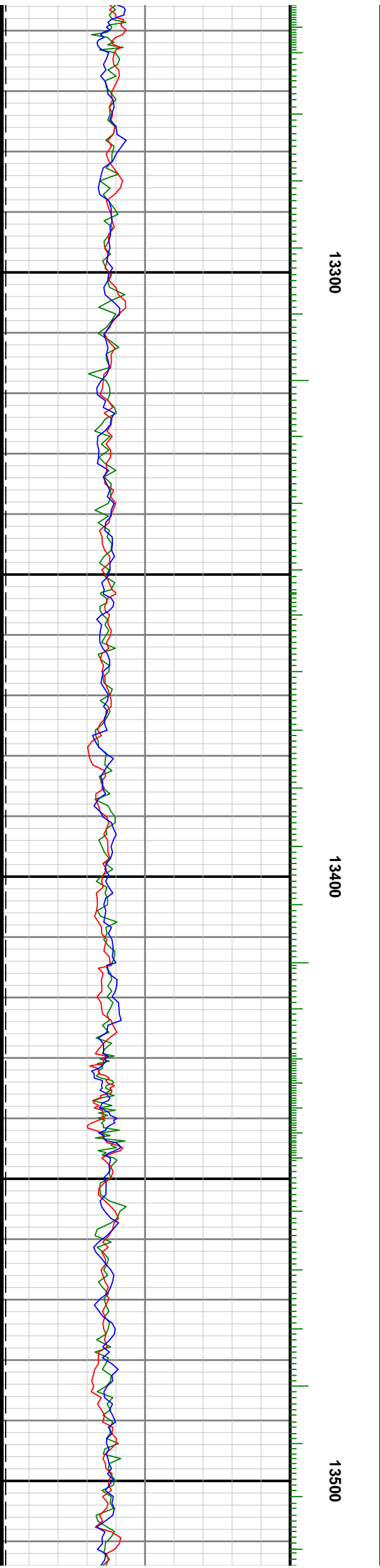
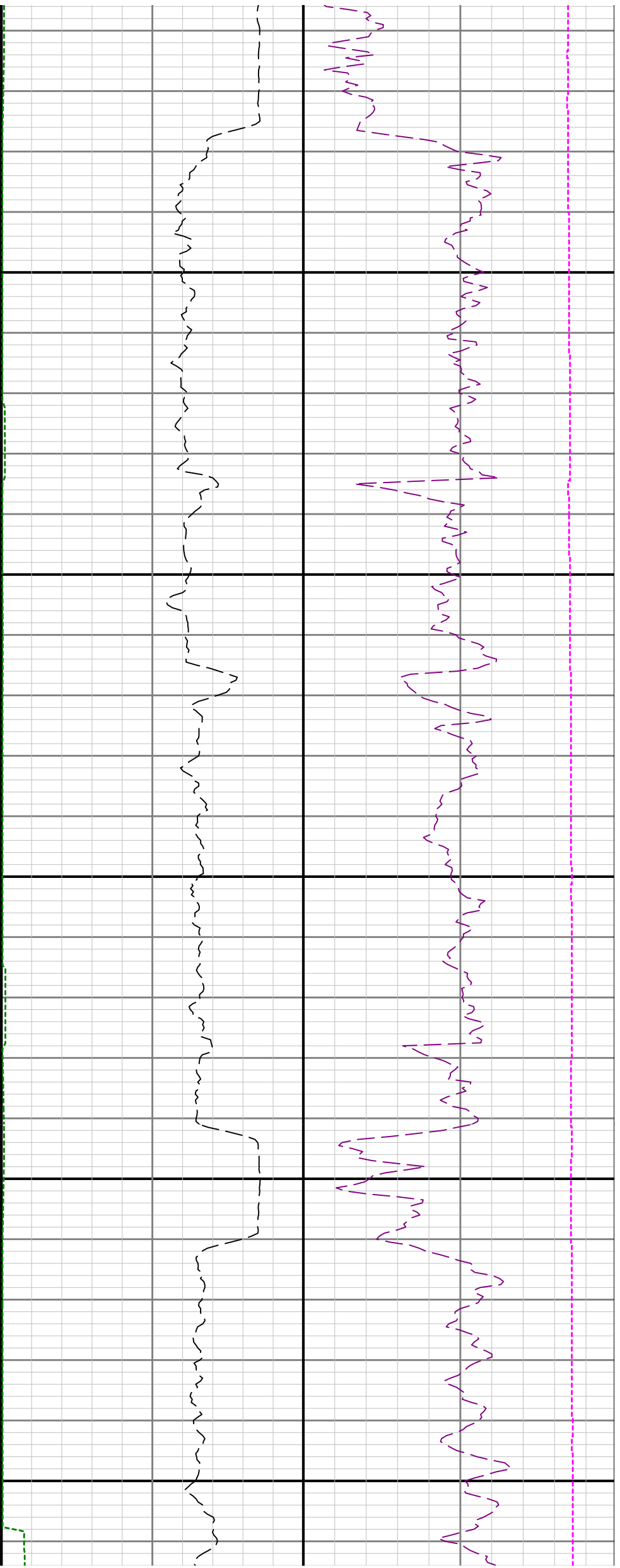


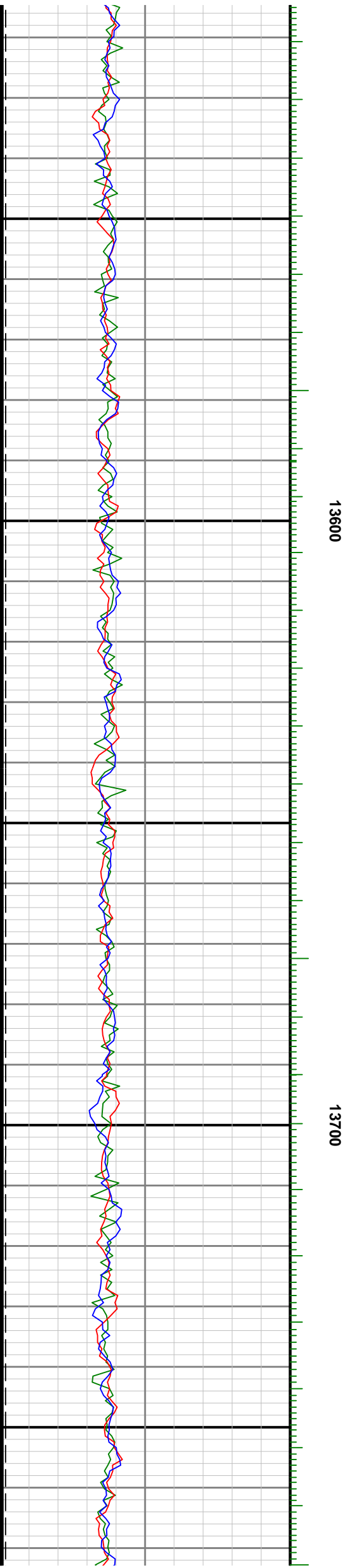
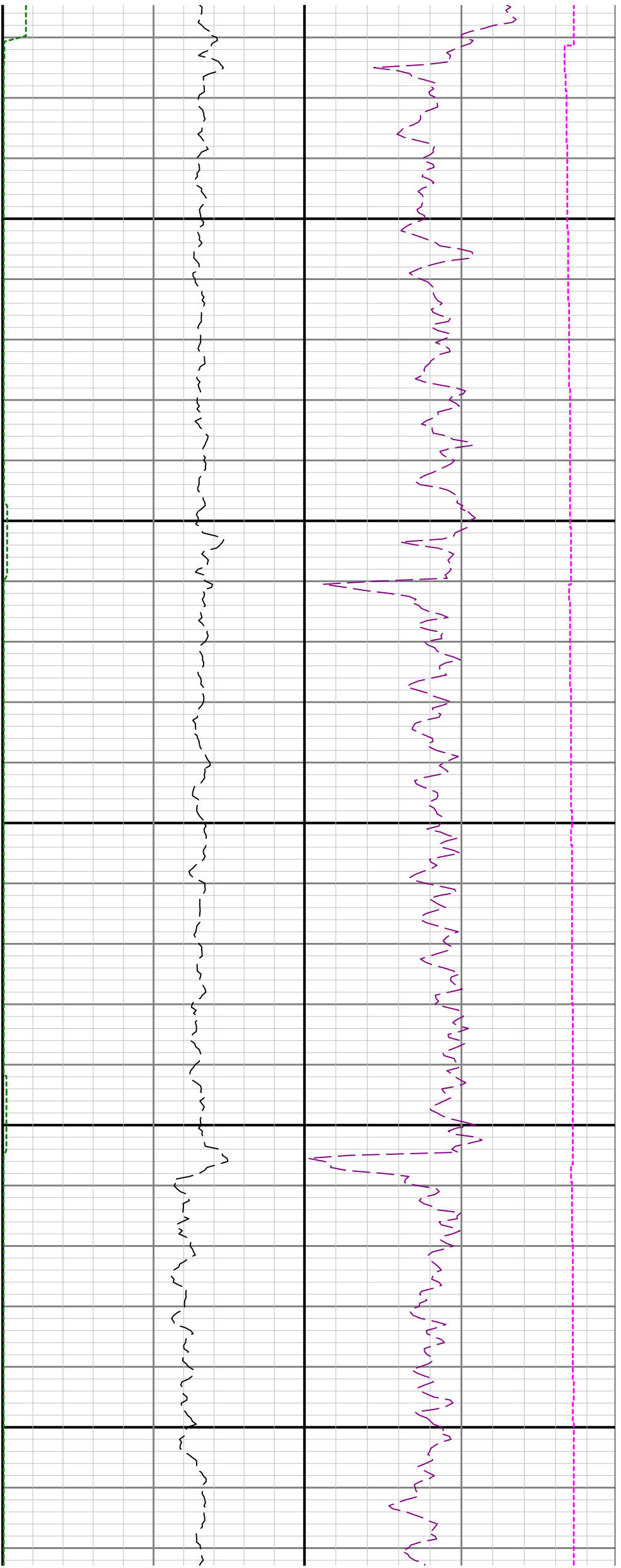


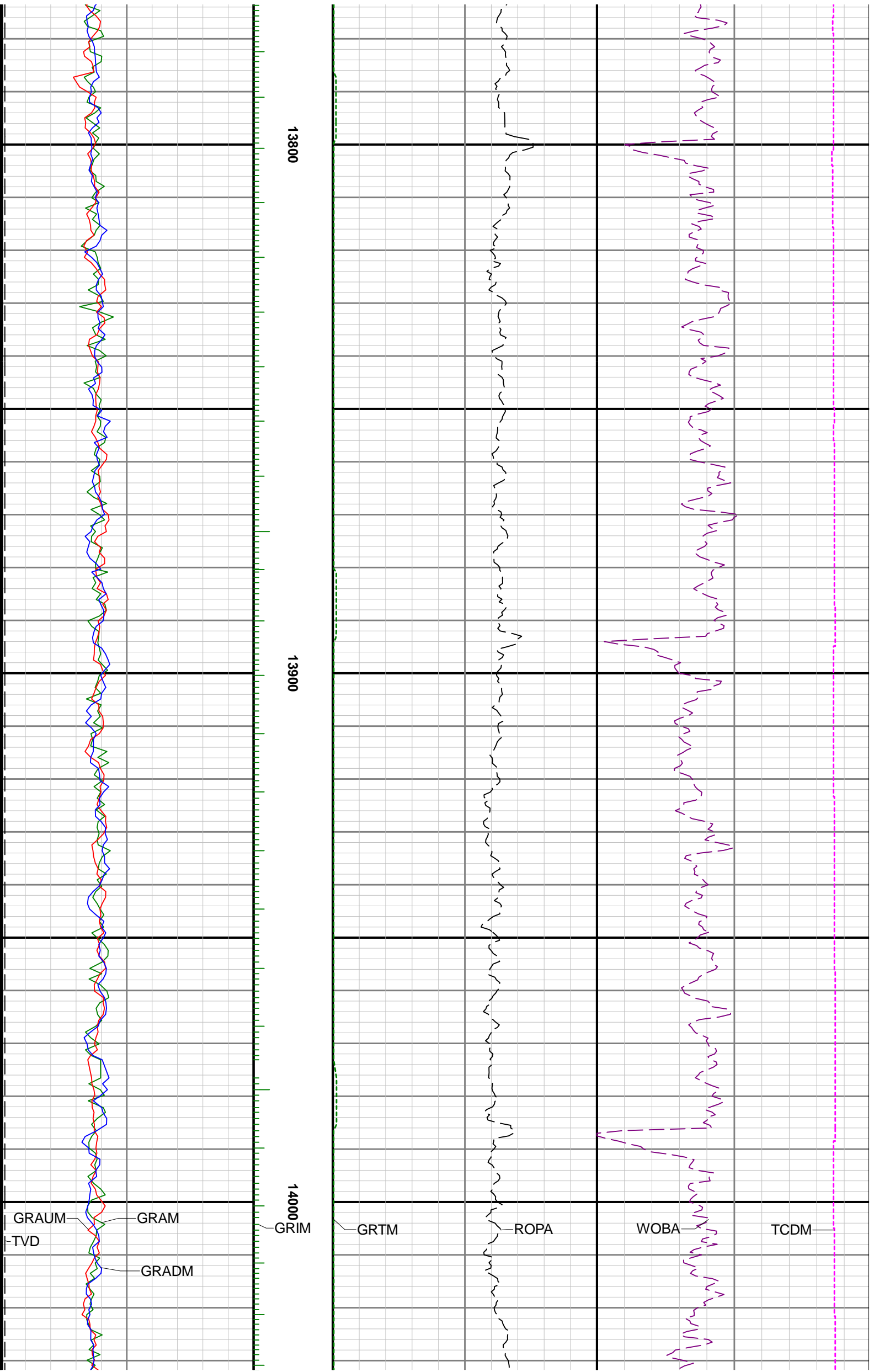


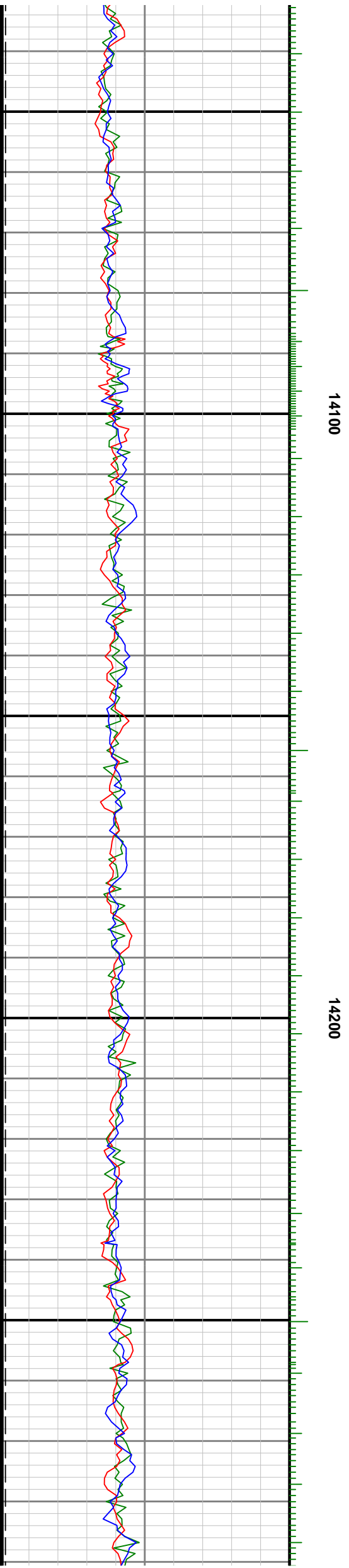
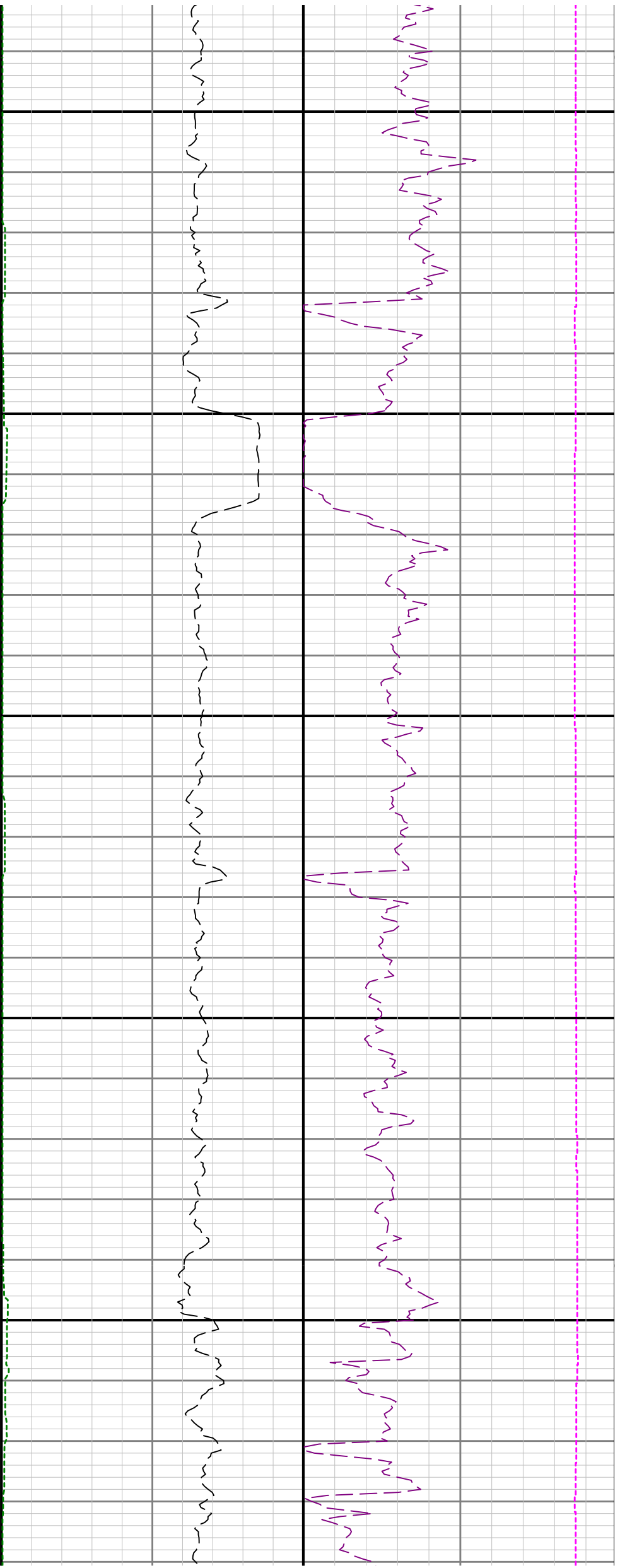


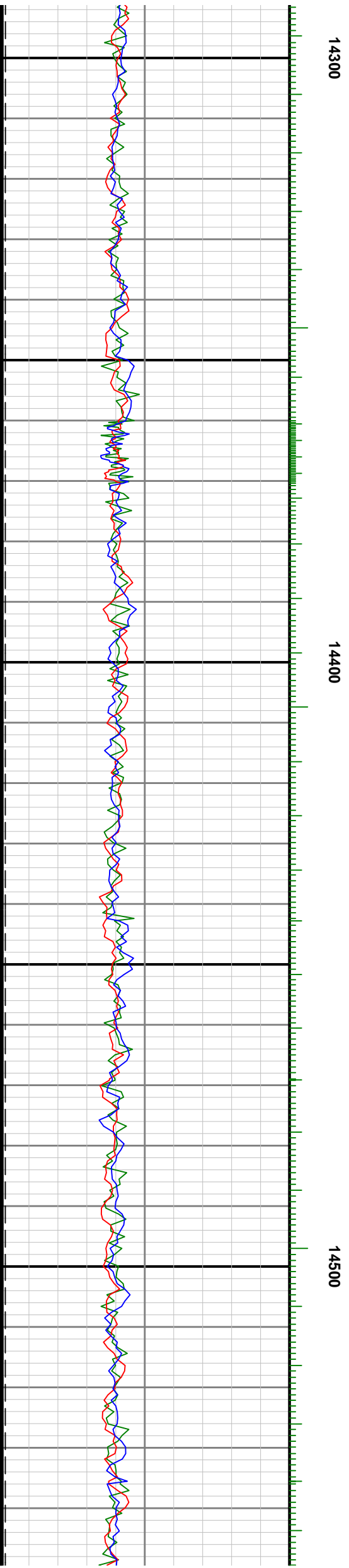
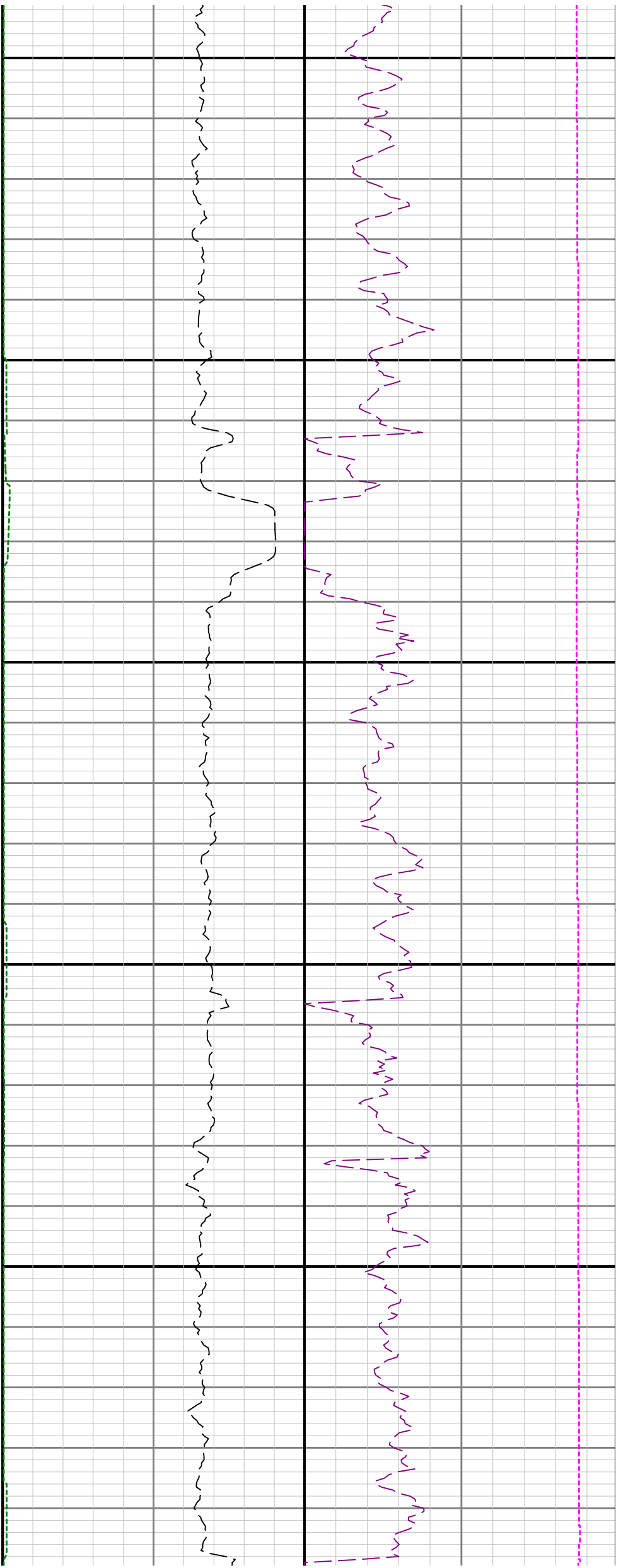


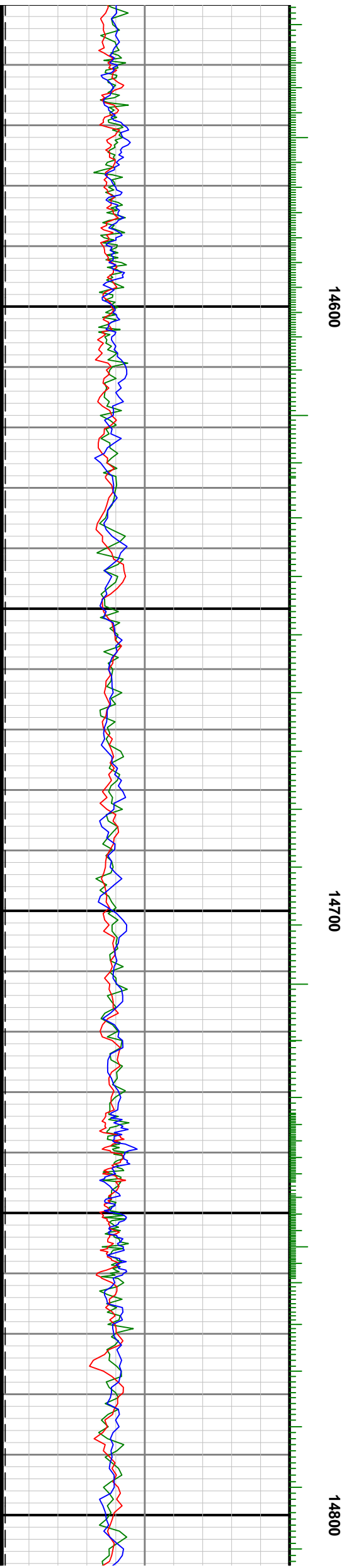
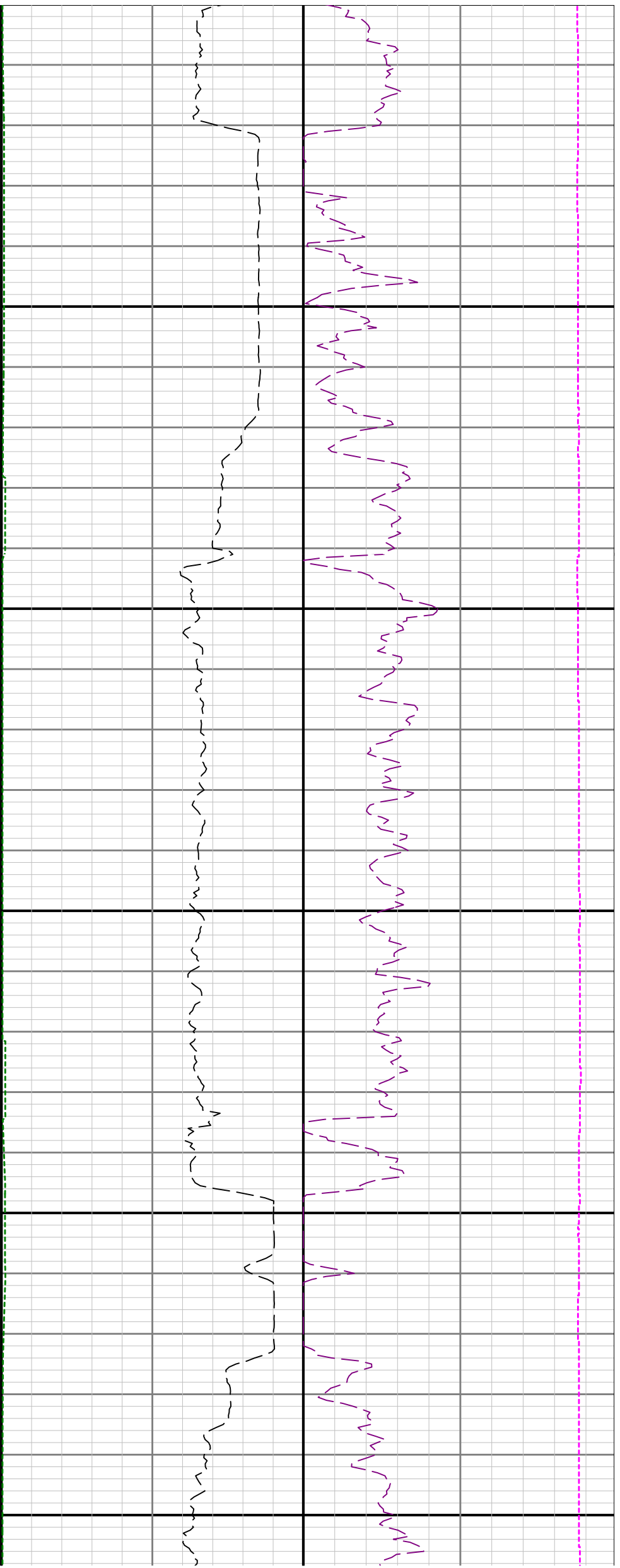


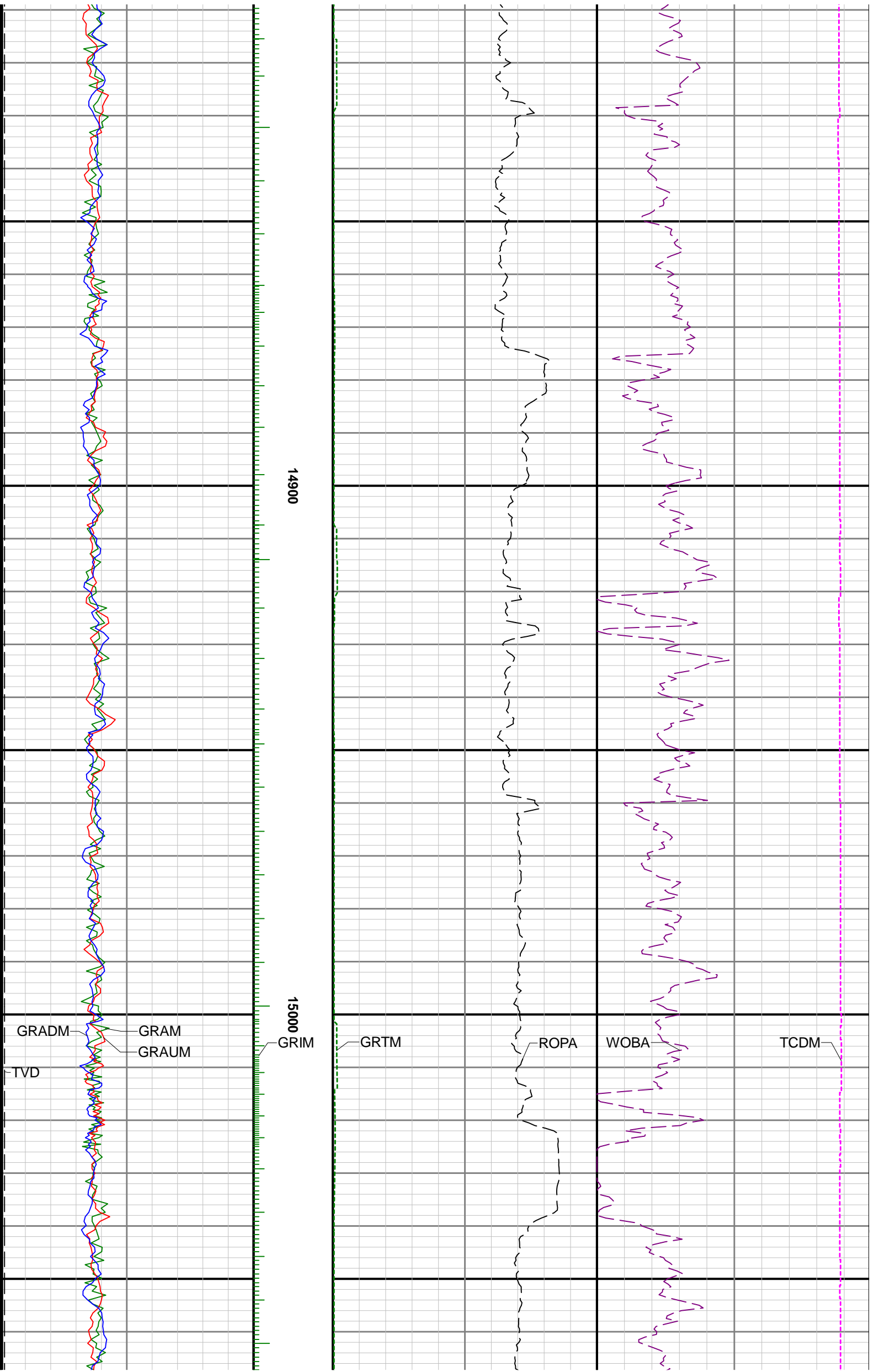


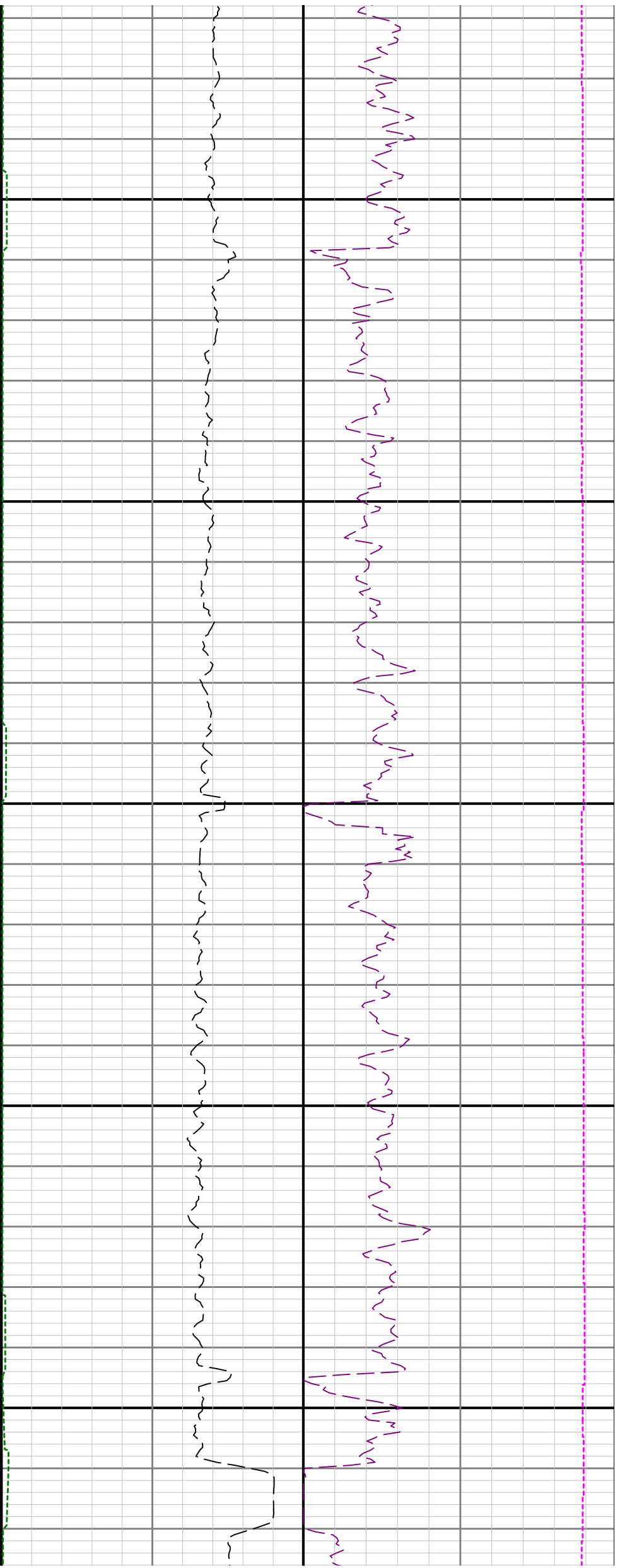












15100

15200

15300

