

1	Sensor Sub	ZAPS230939	Pressure	32.80	79.89	8.125	0.000
2	ATC_SU	14279931	Near Bit VSS	5.93	6.73	7.000	4.330
2	ATC_SU	14279931	Near Bit Inclination	5.93	6.73	7.000	4.330
2	ATC_MWD	12188124	Gamma (single)	2.74	12.90	7.000	3.250
2	ATC_MWD	12188124	Directional (mag)	12.26	22.42	7.000	3.250

Service and Tool Mnemonics

Mnemonic	Name	Description
GAM	APS	APS EM Module
ATC_SU	ATC_SU	Auto Trak Curve Steering Unit
ATC_MWD	ATC_MWD	Auto Trak Curve MWD
ATC_LCPM	ATC_LCPM	Auto Trak Curve LCPM

Comments


1	Depths measurements were obtained from a depth control system not supplied or operated by Baker Hughes. Due to lack of control by Baker Hughes logging engineers, depth calibrations and measurements could not be independently verified. These unverified depths are being used to represent logging data.
2	Baker Hughes LWD Run 1 utilized 8 inch NaviTrak service (Directional-Only) behind a 13 ½ inch bit and steerable assembly from Surface to 1841 feet MD (Surface to 1809 feet TVD). No logging data was acquired during this run.
3	Baker Hughes LWD Run 2 utilized 6 ¾ inch NaviGamma services (Gamma Ray and Directional) behind 8 ½ inch bit and rotary steerable assembly from 1841 to 17718 feet MD (1809 to 7389 feet TVD).
4	Gamma Ray Apparent (GRAM-GRAUM-GRADM) is presented 0 to 300 API per customer request.

Remarks

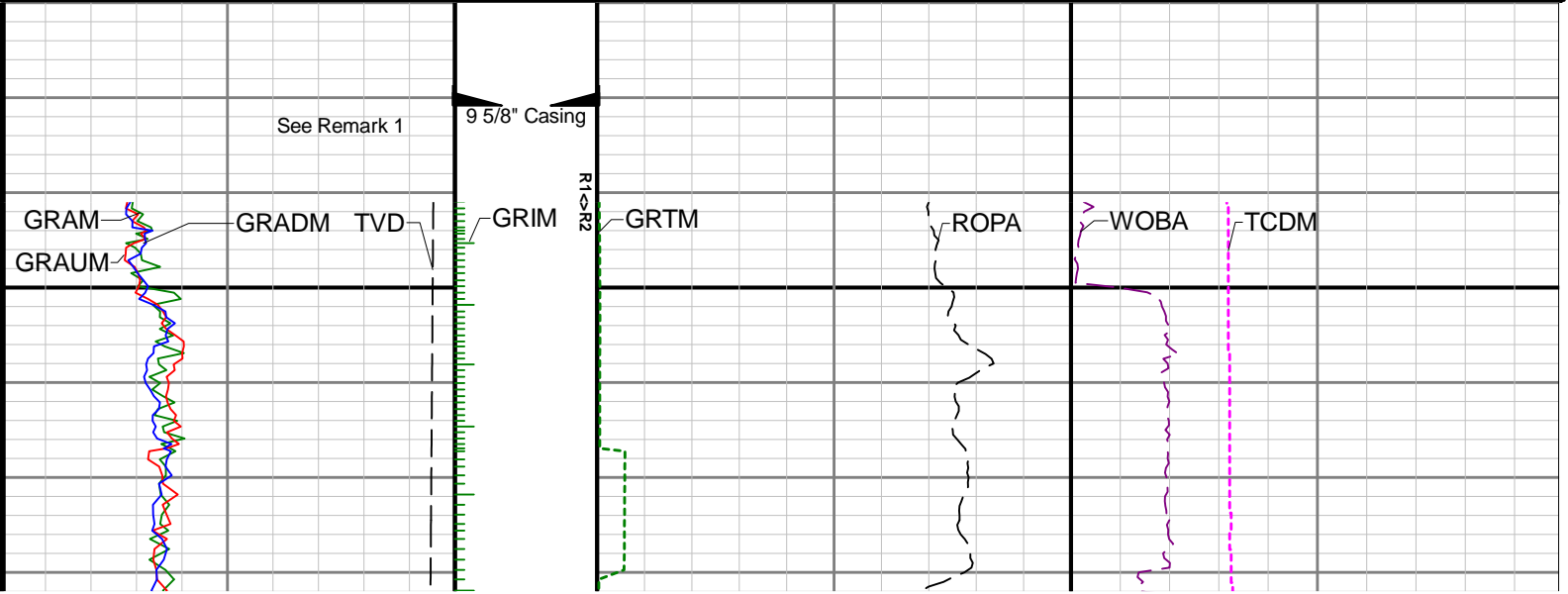
Number	Measured Depth (ft)	Hole Section (in)	Run No.	Remark
1	1841.00	8.500	2	Baker Hughes logging services began at 1841 feet MD (1809 feet TVD) per customer request.
2	6260.00	8.500	2	The interval from 6260 to 6300 feet MD (6103 to 6142 feet TVD) data was not logged due to Pason issues.
3	17703.00	8.500	2	The interval from 17703 to 17718 feet MD (7389 feet TVD) was not logged due to sensor to bit offset at well TD.

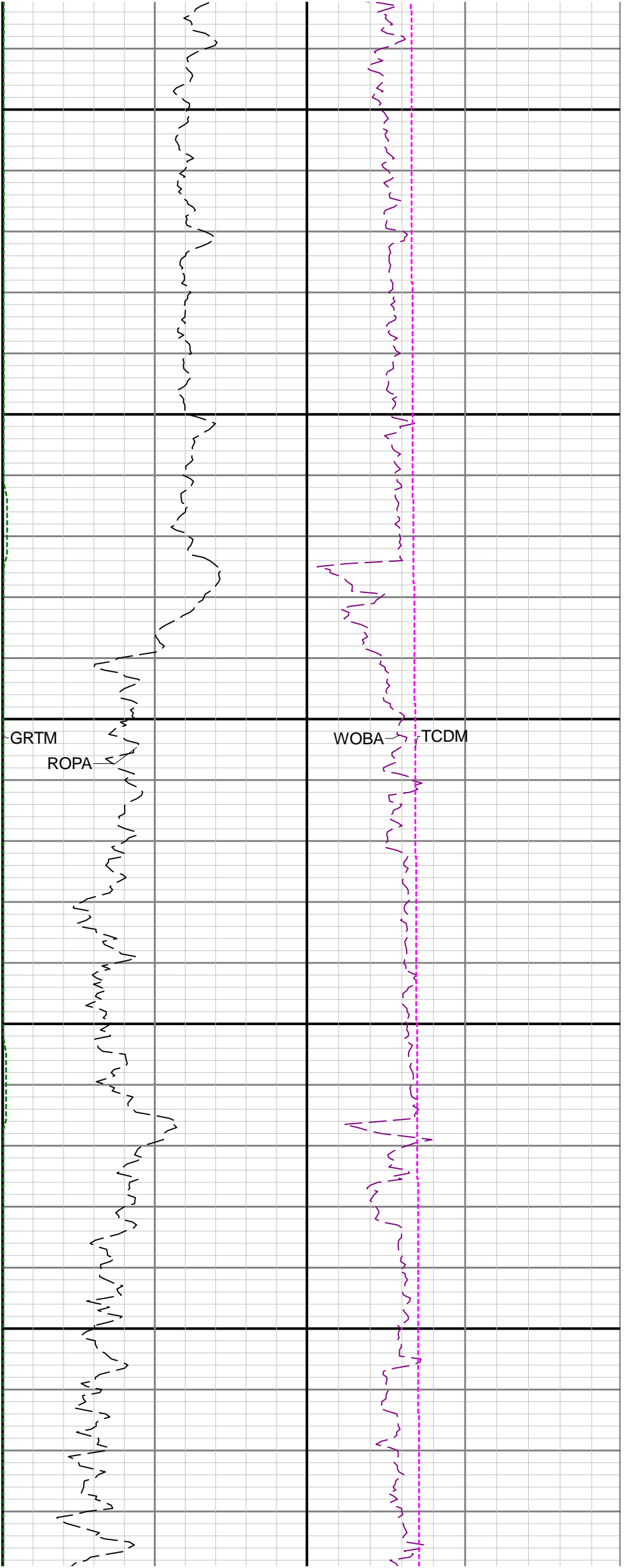
Curve Mnemonics

Presented Curves	Description	Units
ROPA	Depth Averaged ROP 3 ft Average	ft/h
TVD	True Vertical Depth	ft
WOBA	Weight On Bit, Average 1 ft Average	klb
GRAM	Gamma Ray - Apparent - Memory 0.5 ft Average	API
GRIM	Gamma Ray - Data Point Indicator - Memory	unitless
GRTM	Gamma Ray - Time Since Drilled - Memory	min
GRADM	Gamma Ray - Apparent - Down Quadrant - Memory 0.5 ft Average	API
GRAUM	Gamma Ray - Apparent - Up Quadrant - Memory 0.5 ft Average	API
TCDM	Directional Real-Time Survey Temperature	degF

<div> <div> <div>BAKER HUGHES</div> <div>a GE company</div> </div> <div>  </div> </div>	Company	SRC Energy			
	Well	Bost Farm 41C-8-L			
	Interval	Date From:	2018-10-09 12:28	Top:	1841.00 ft
	Created	Date To:	2018-12-01 08:43	Bottom:	17718.00 ft
		2018-12-01 12:12:01			

Gamma Ray - Apparent 0.5 ft Average GRAM	MD 1:240 feet	Gamma Time Since Drilled GRTM	Weight On Bit, Average 1 ft Average WOBA
0 300		0 600	0 50
API		min	klb
Azimuthal Gamma Ray - Apparent - Up Quadrant 0.5 ft Average GRAUM		Depth Averaged ROP 3 ft Average ROPA	Downhole Temperature TCDM
0 300		1000 0	0 300
API		ft/h	degF
Azimuthal Gamma Ray - Apparent - Down Quadrant 0.5 ft Average GRADM			
0 300			
API			
True Vertical Depth TVD			
8000 1500			
ft			





GRTM

ROPA

1900

2000

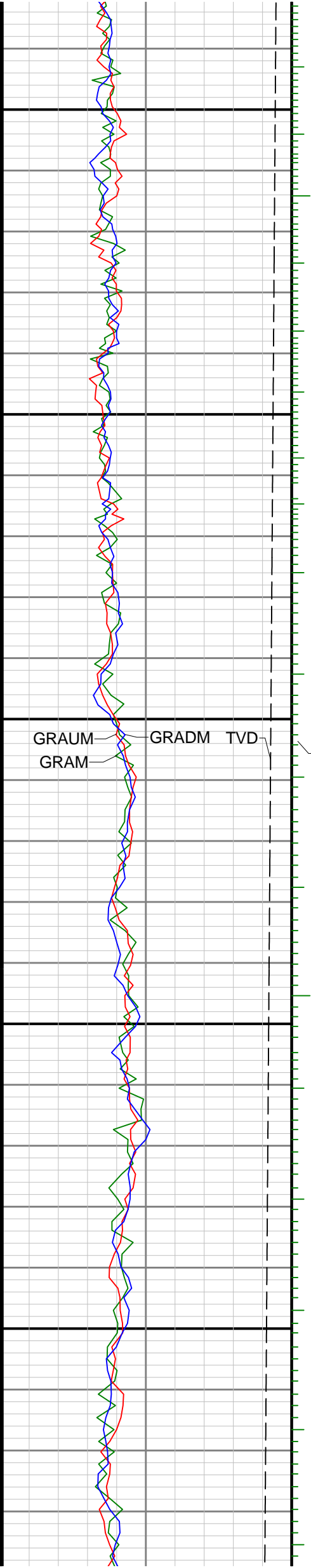
2100

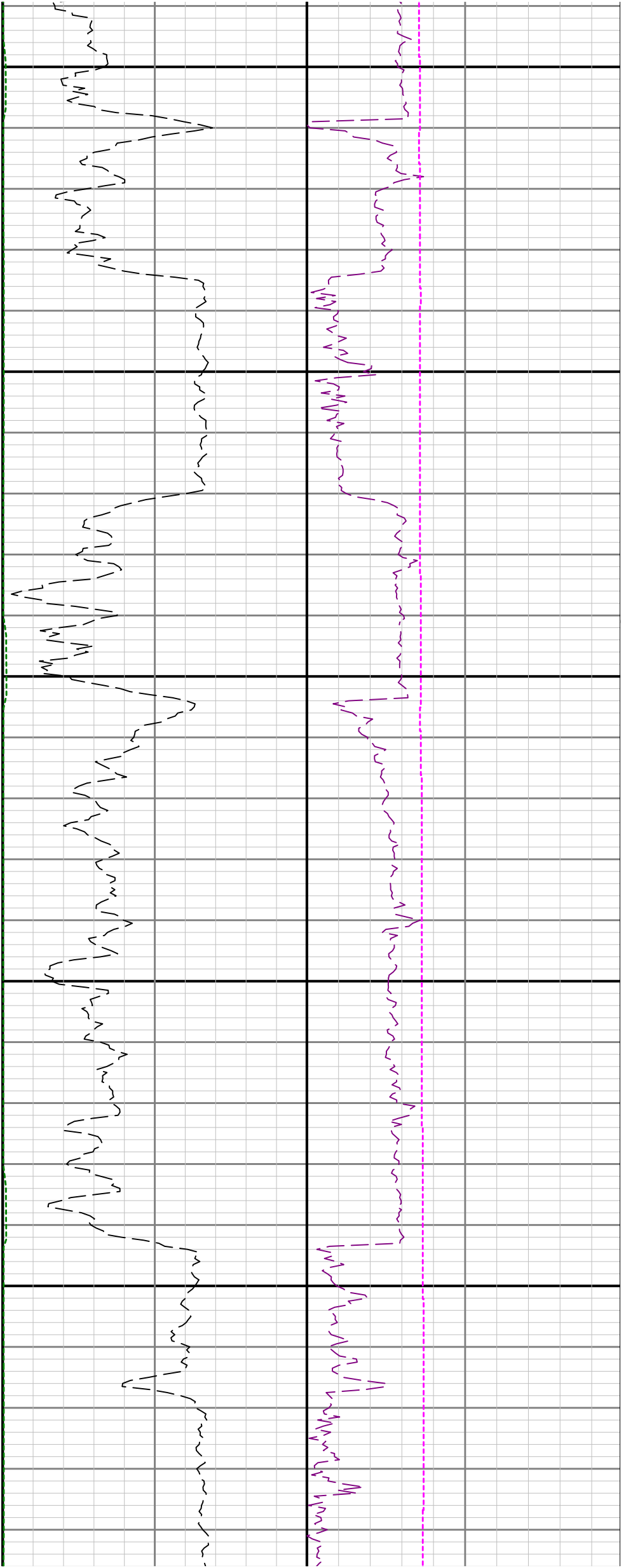
GRIM

TVD

GRADM

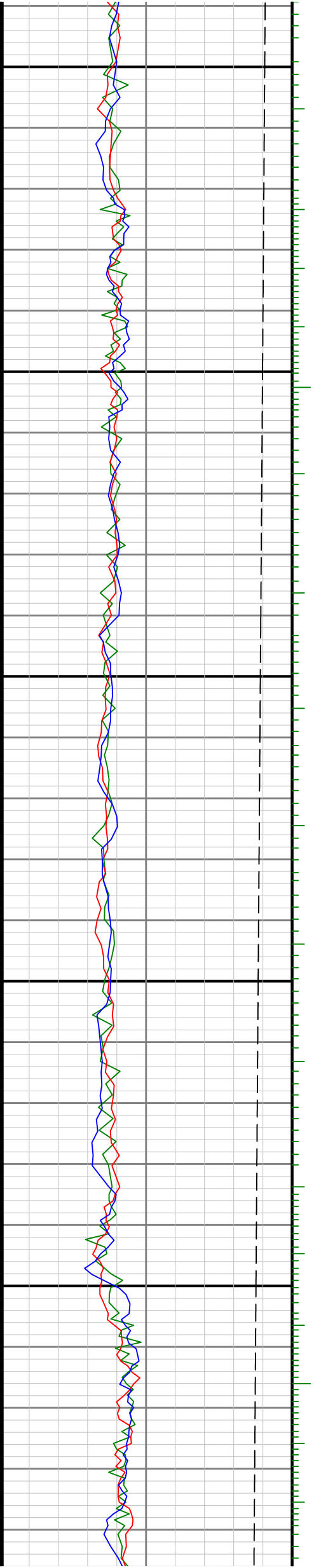
GRAUM
GRAM

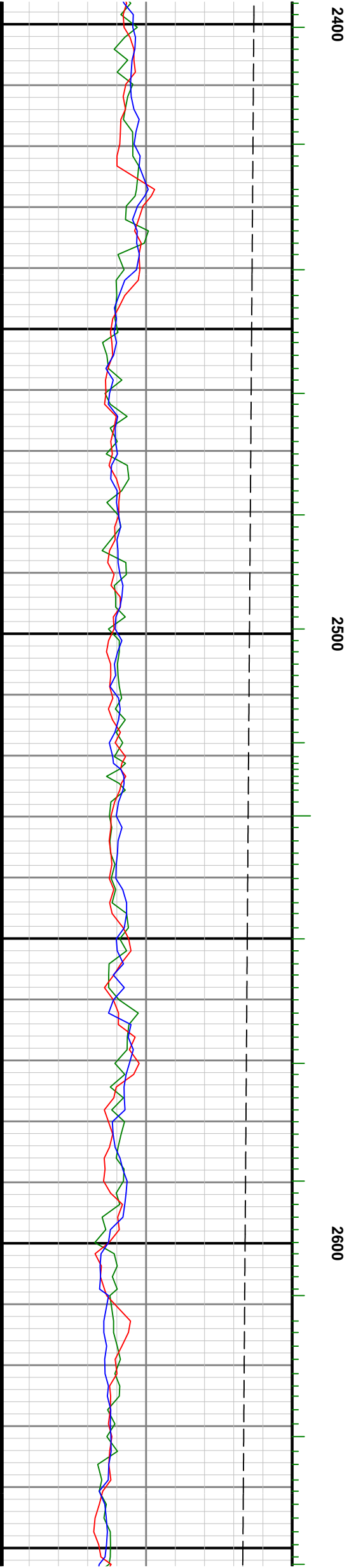
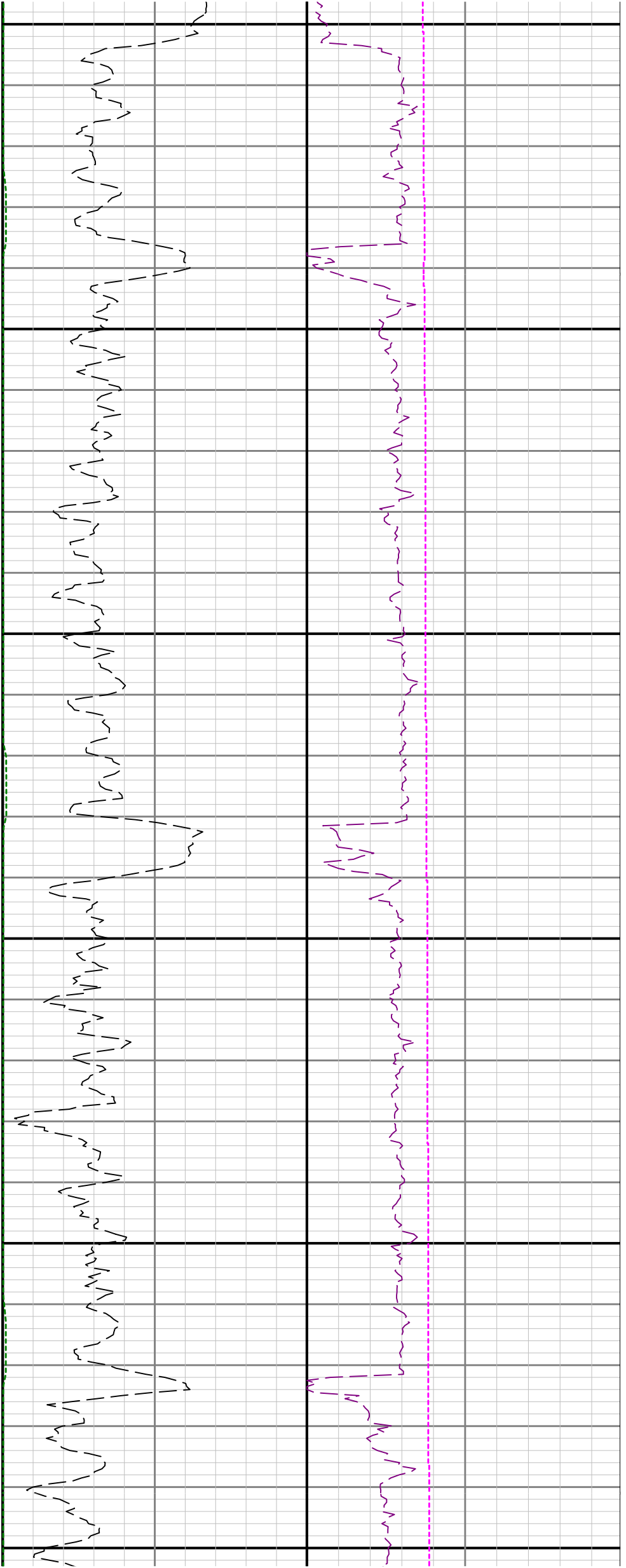


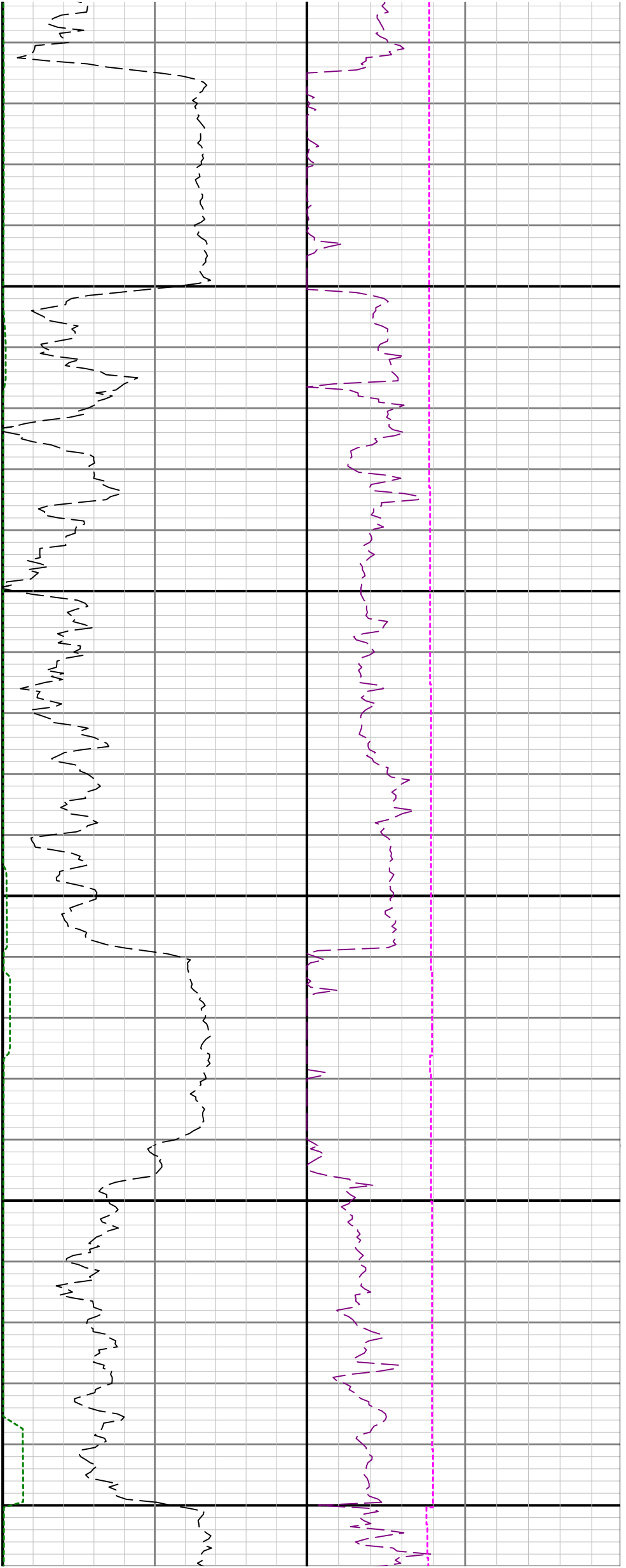


2200

2300



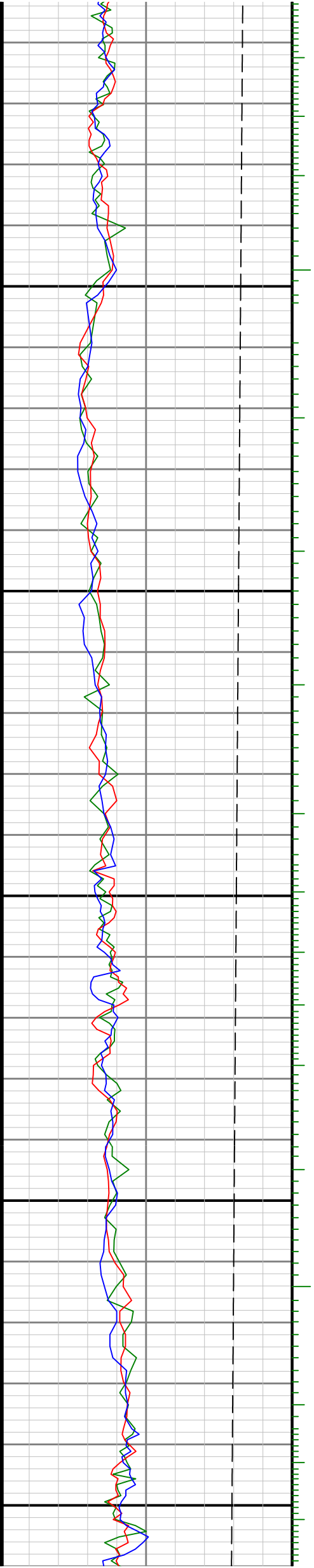


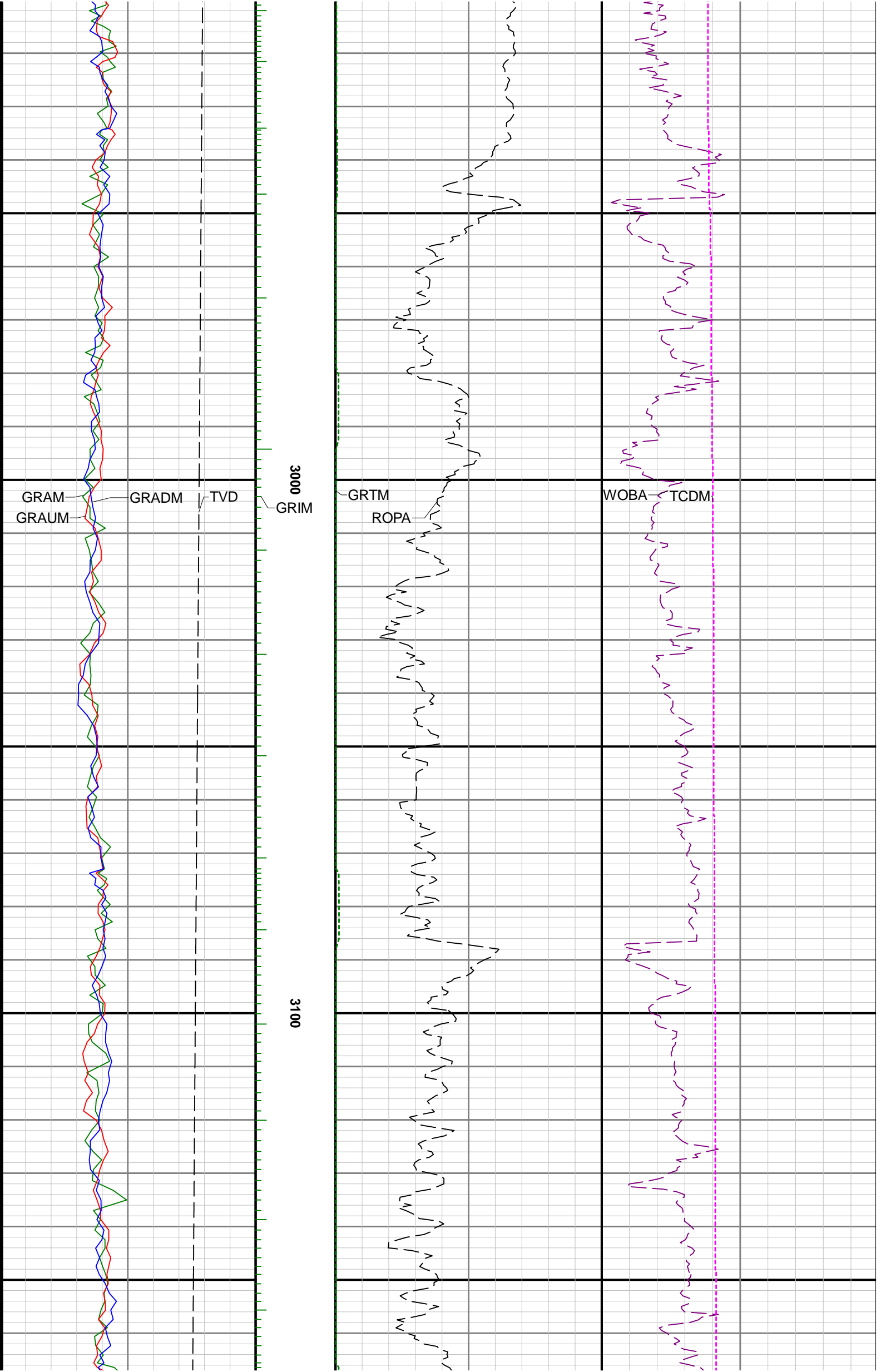


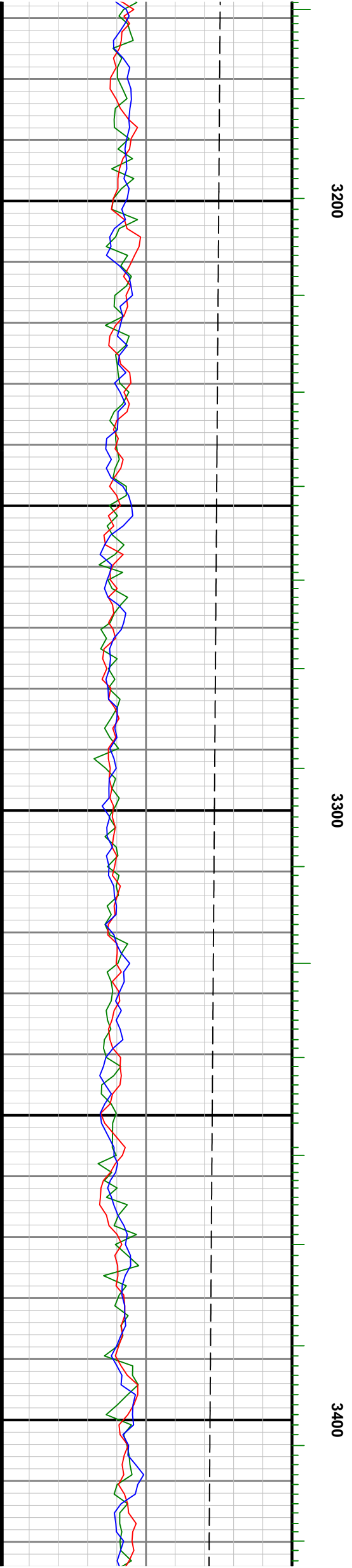
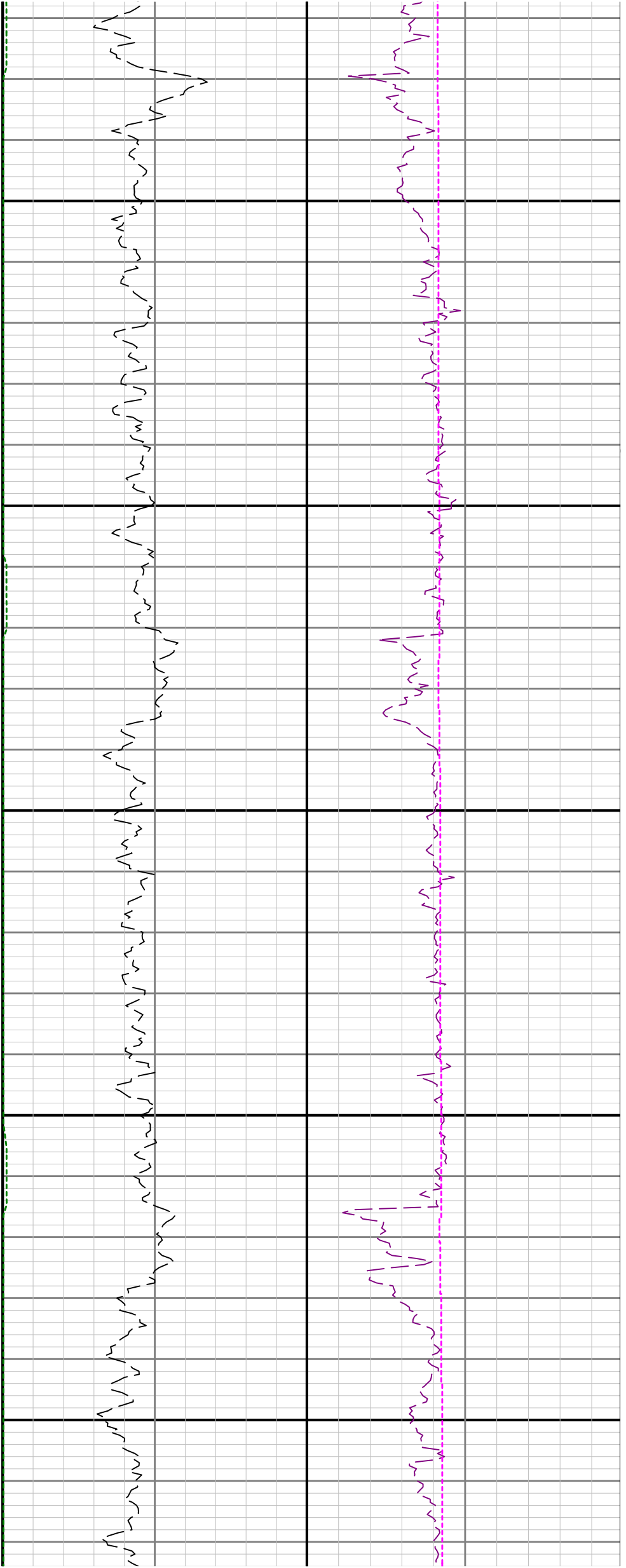
2700

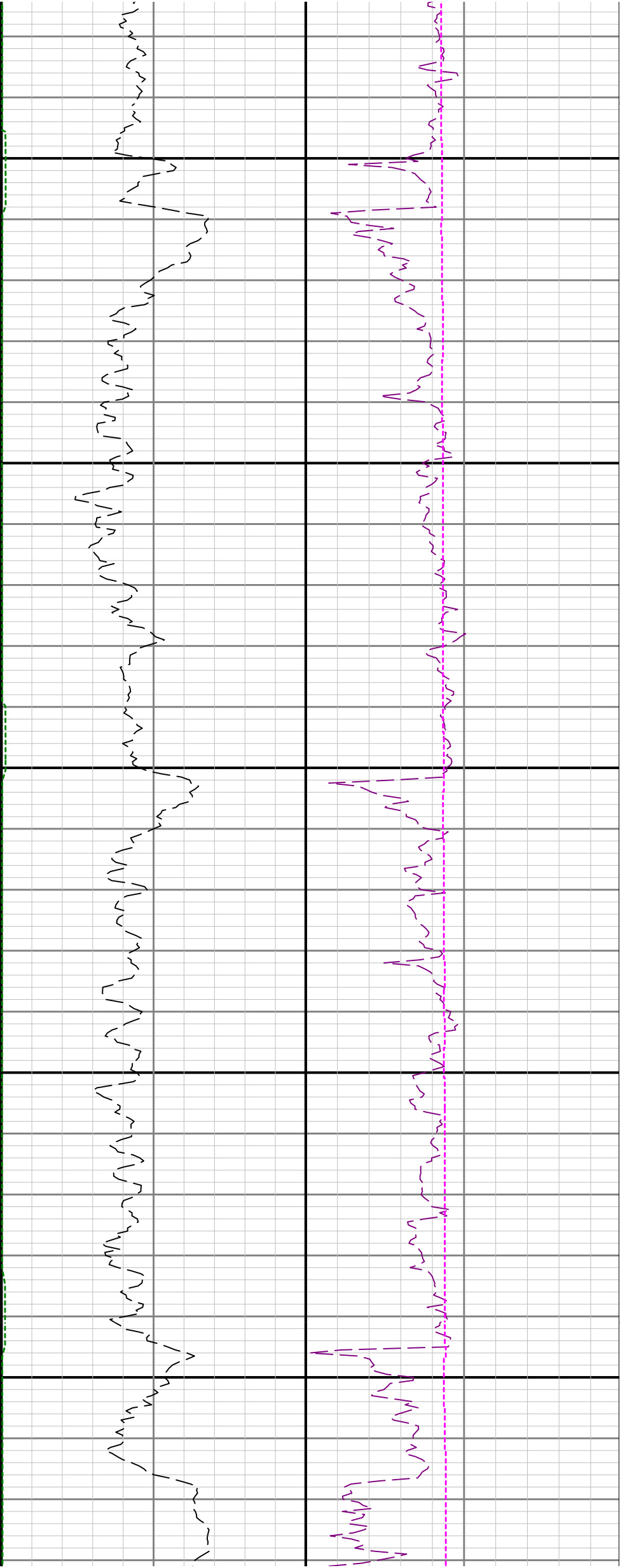
2800

2900



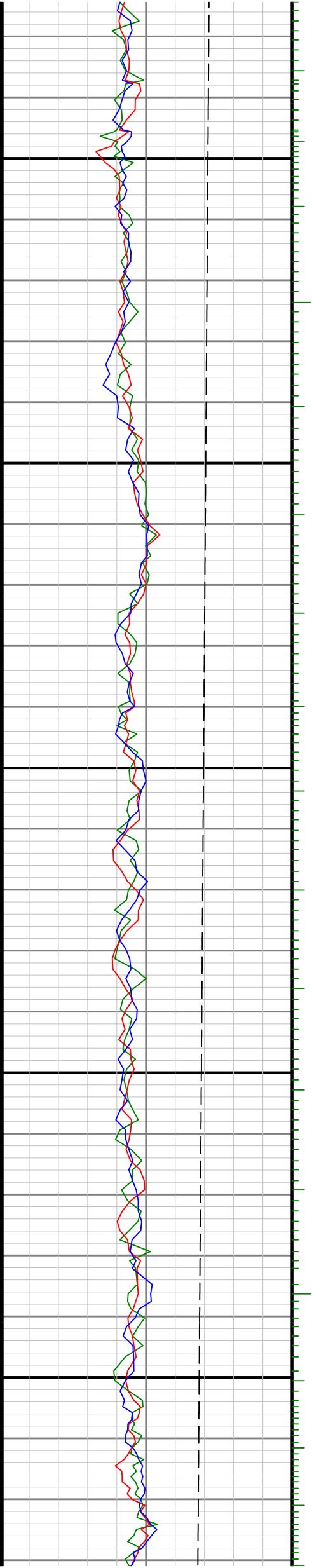


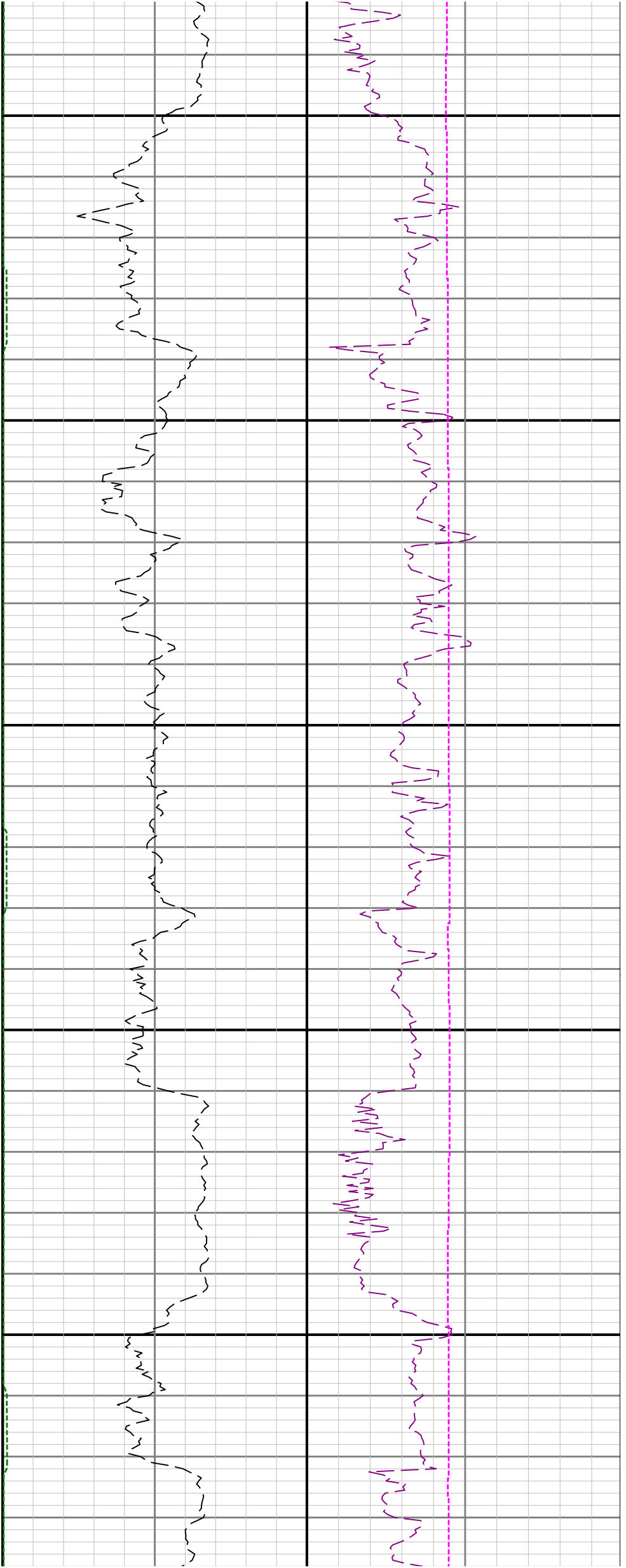




3500

3600

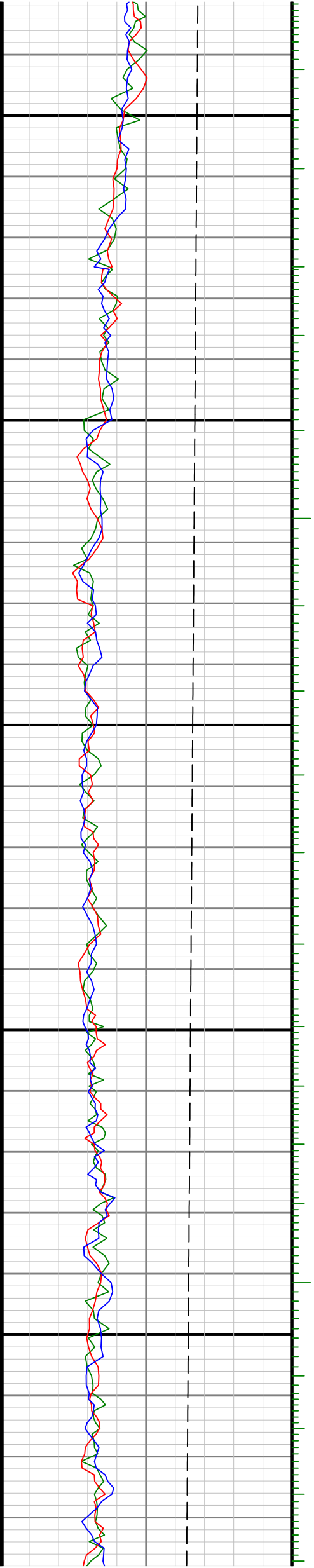


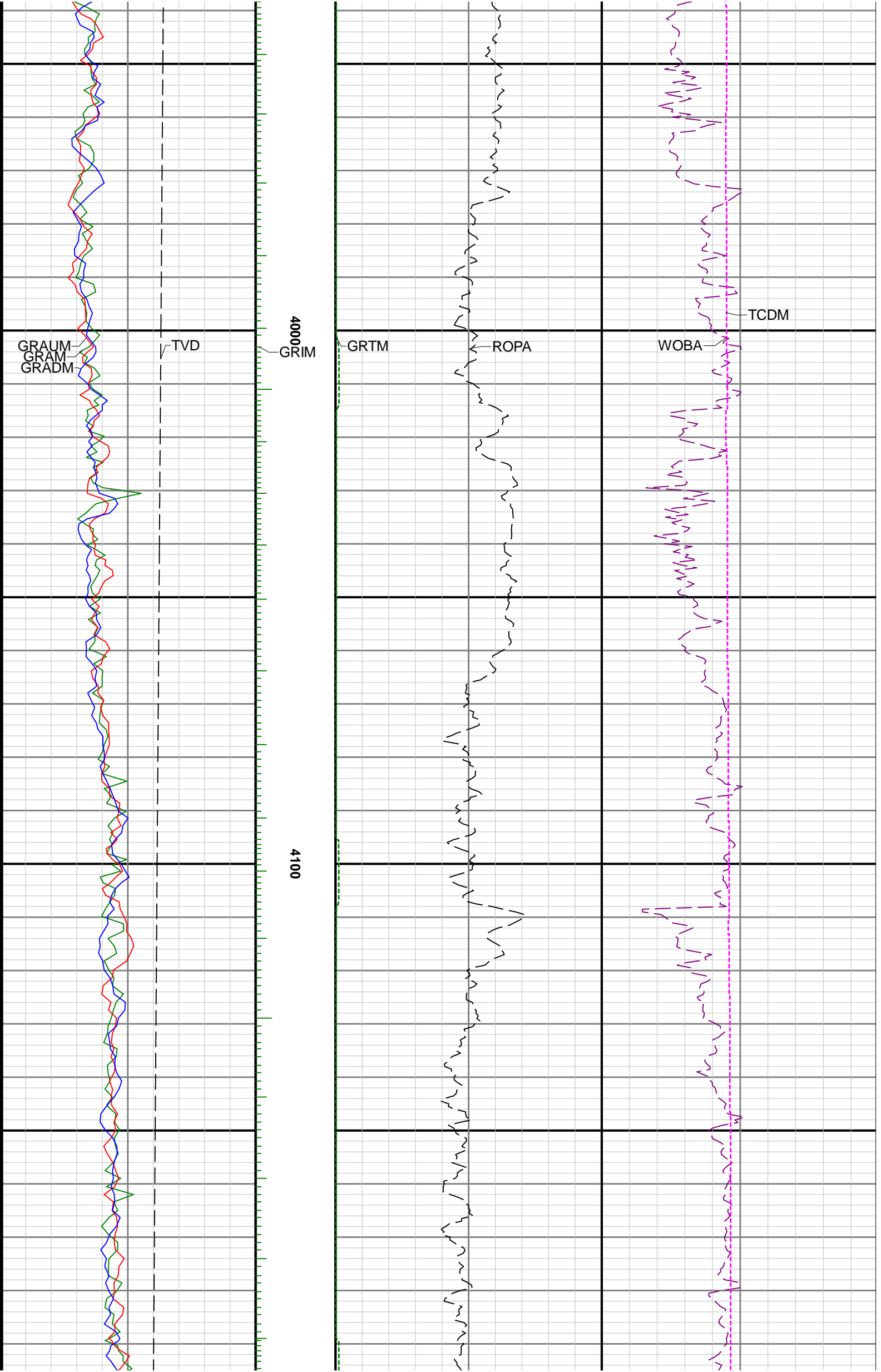


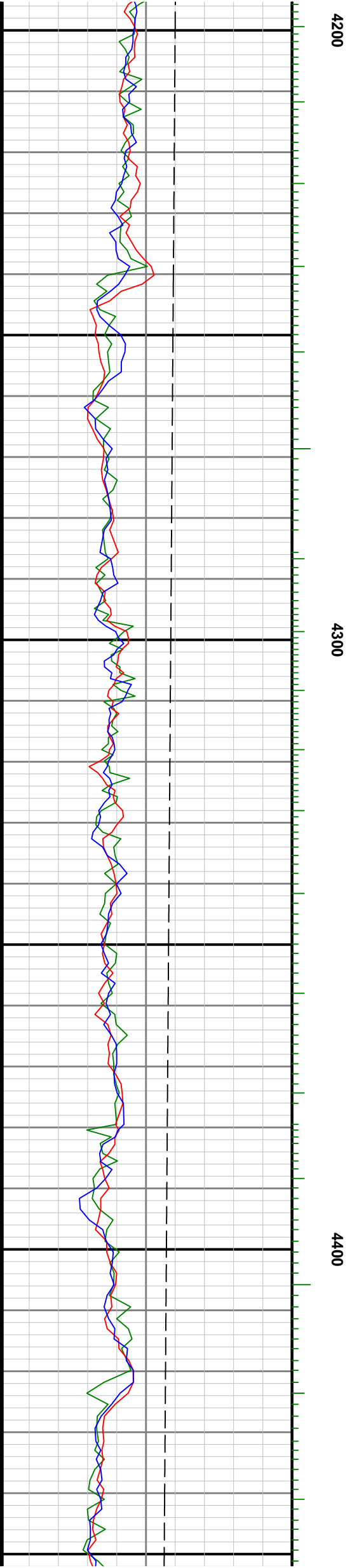
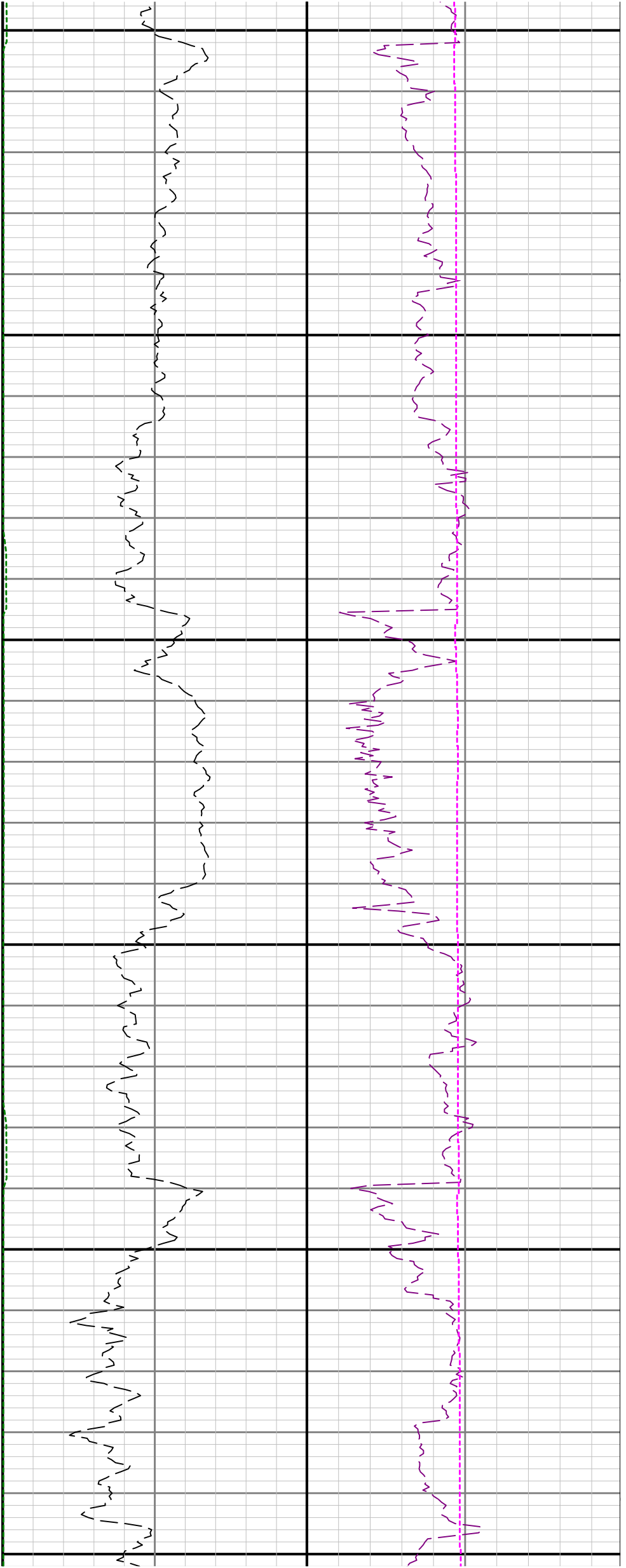
3700

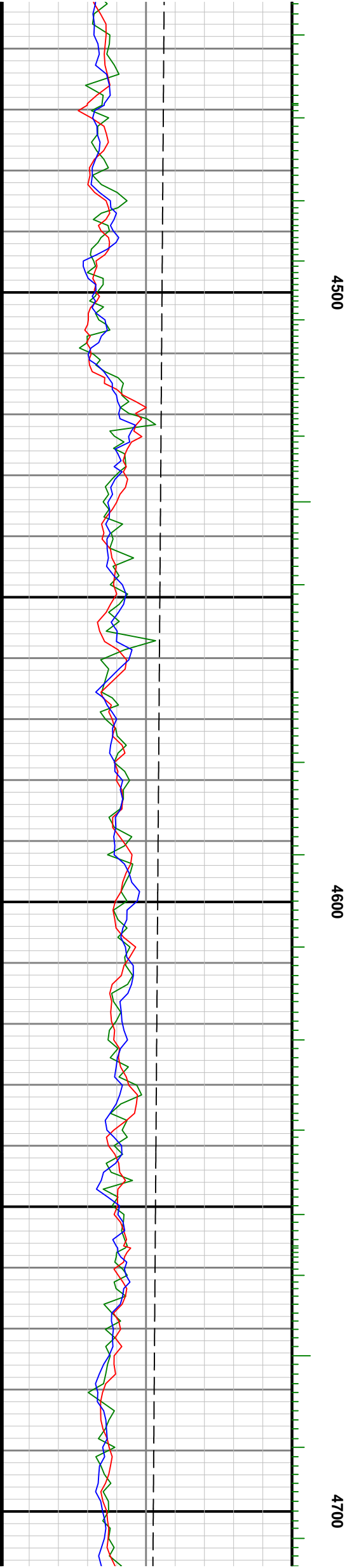
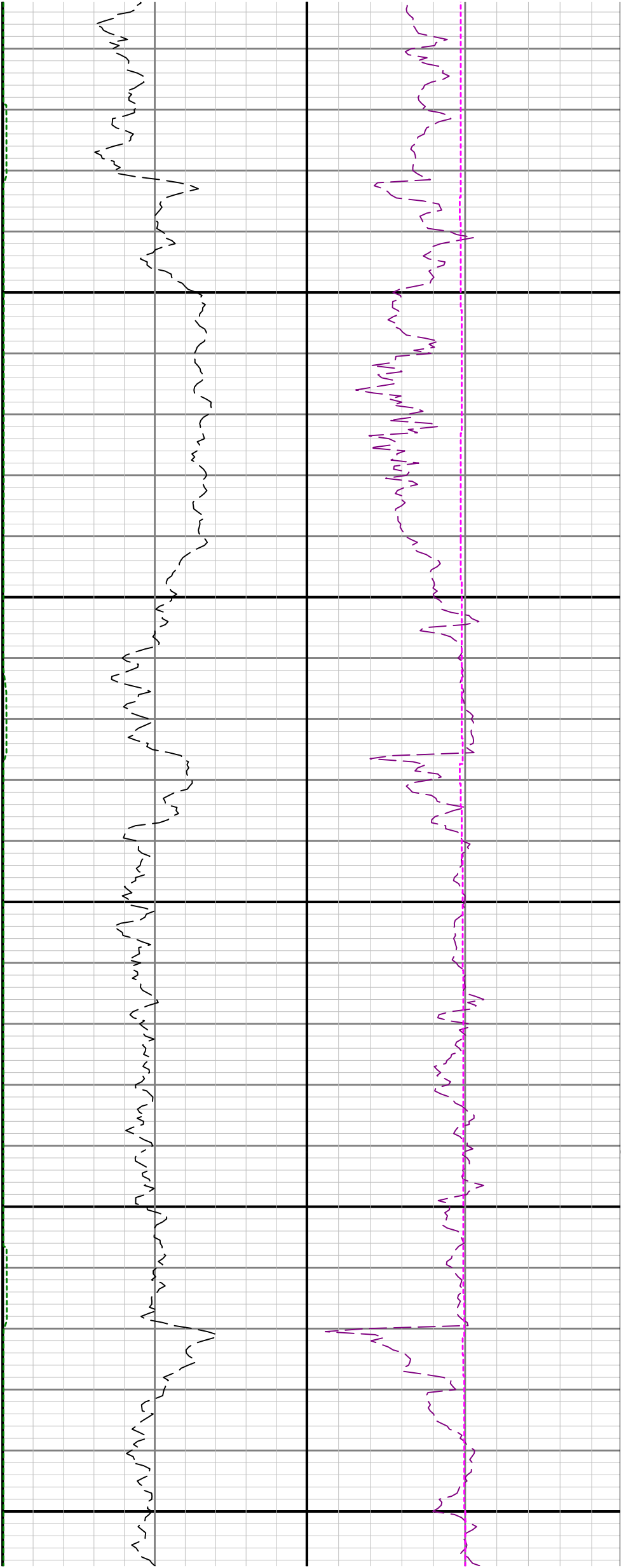
3800

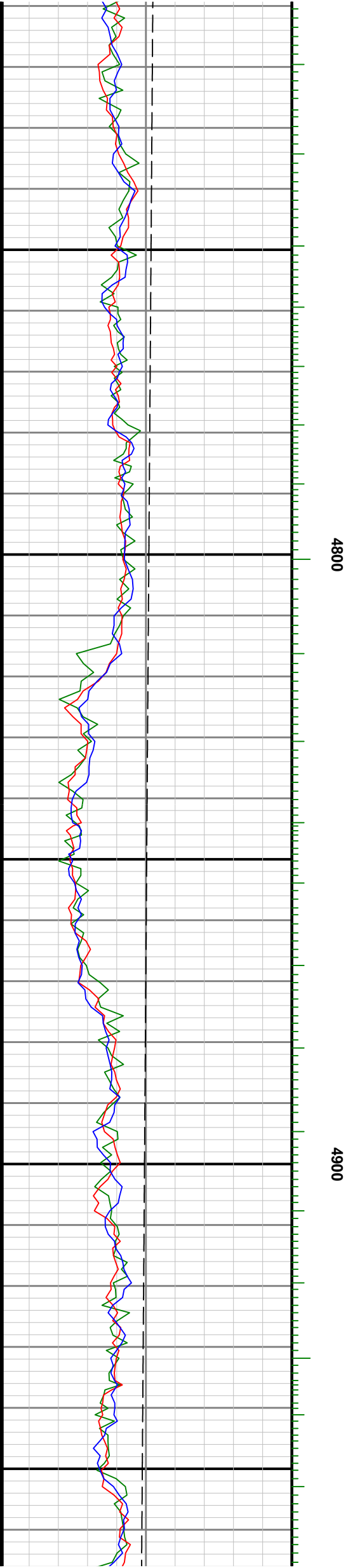
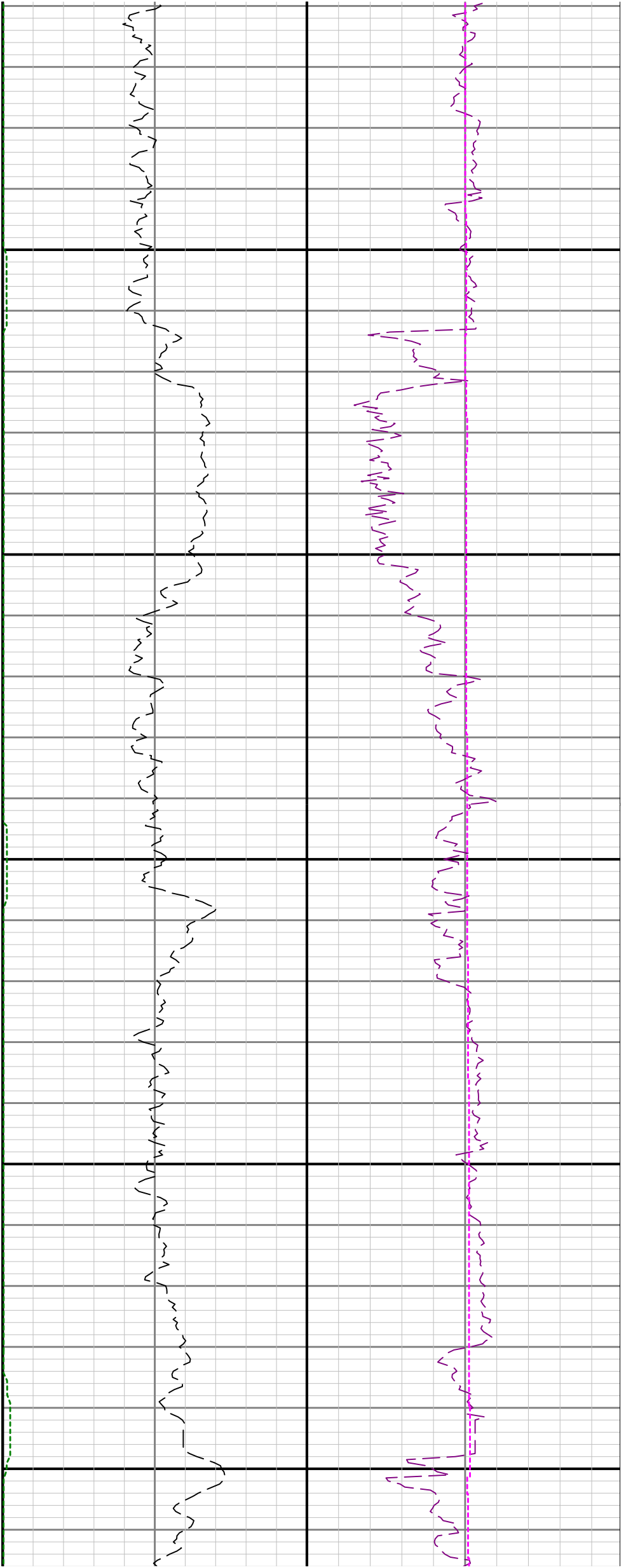
3900

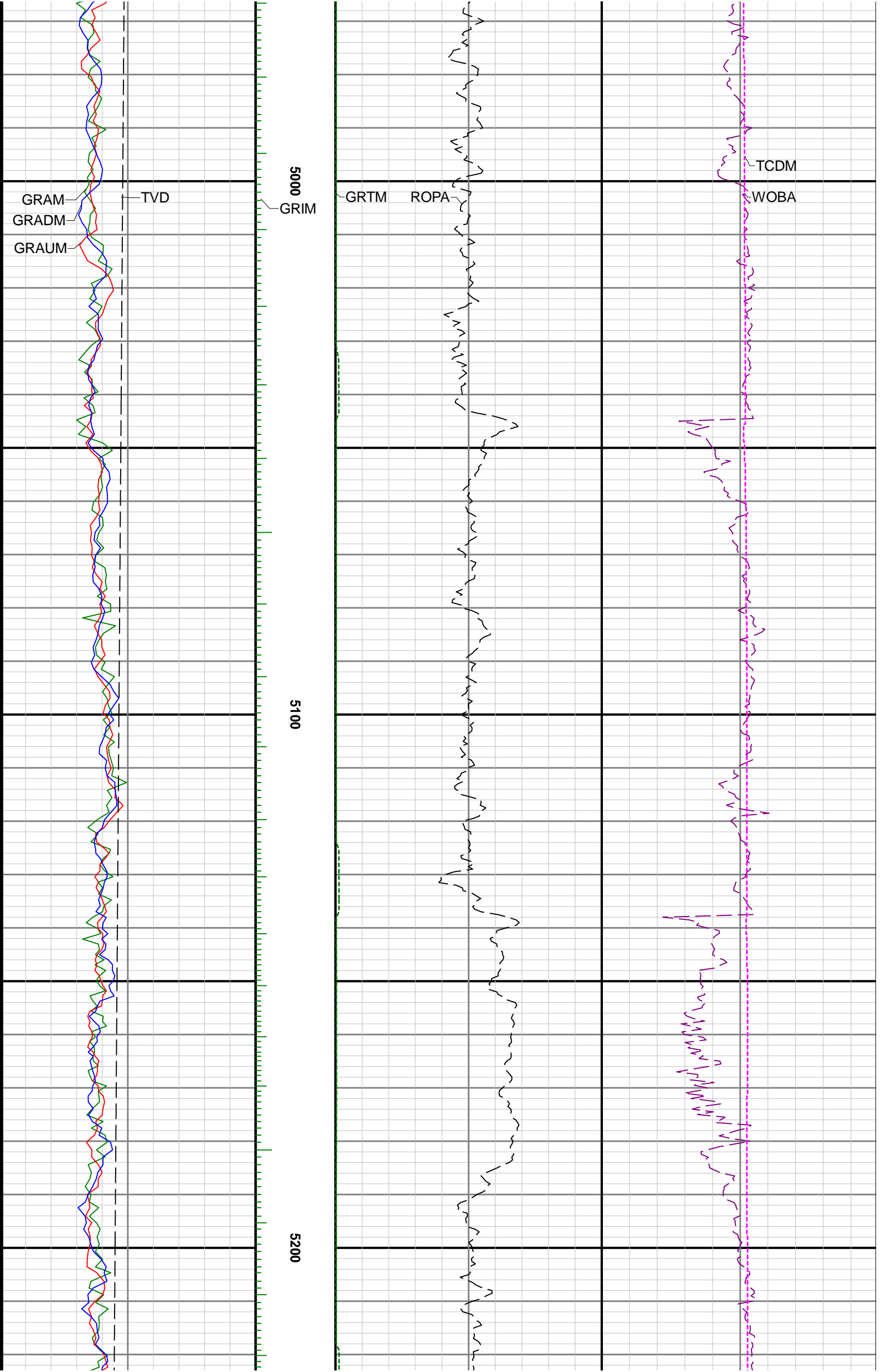


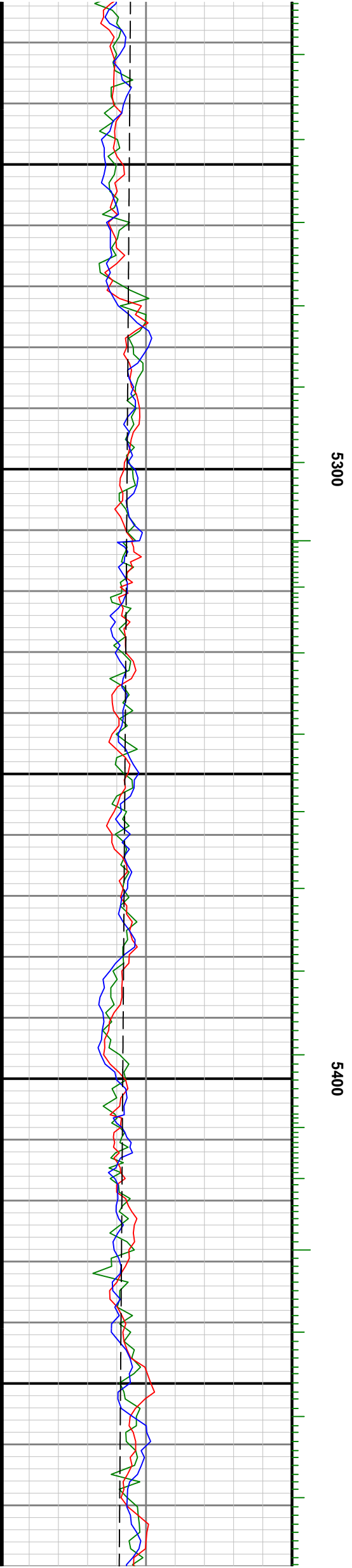
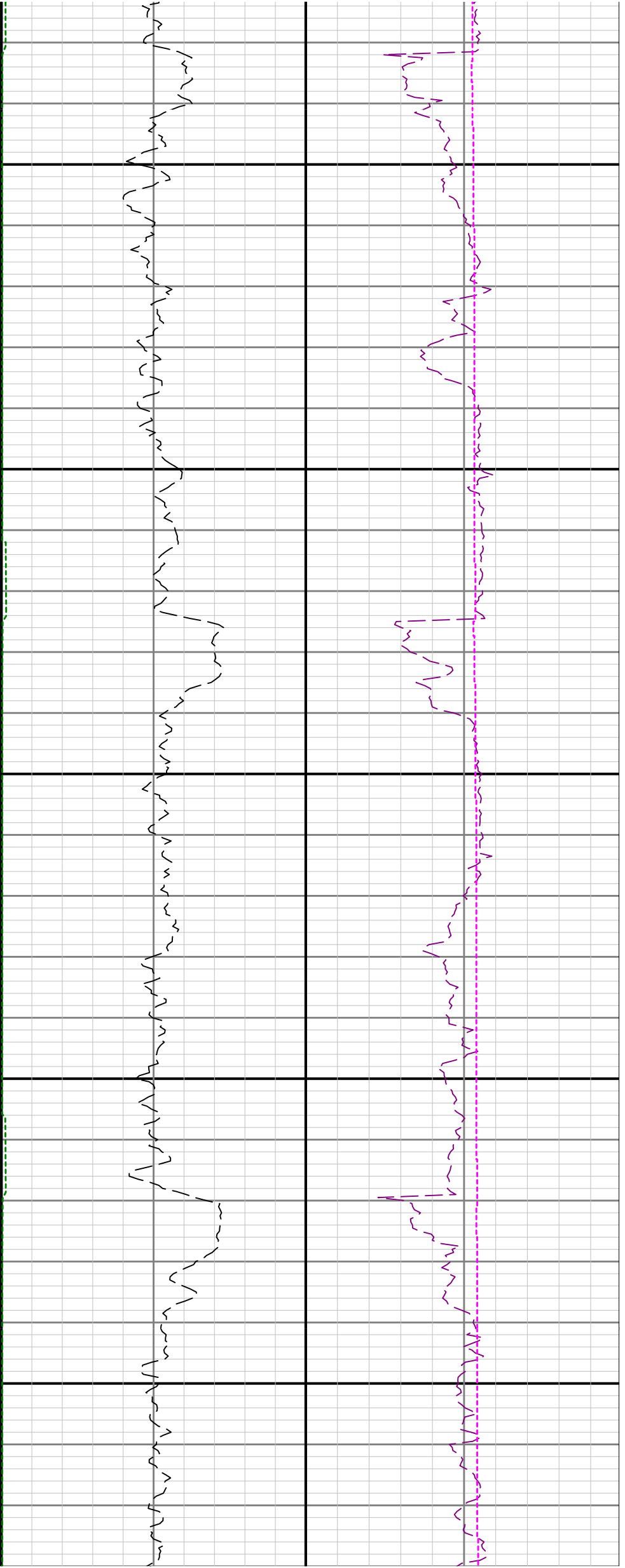


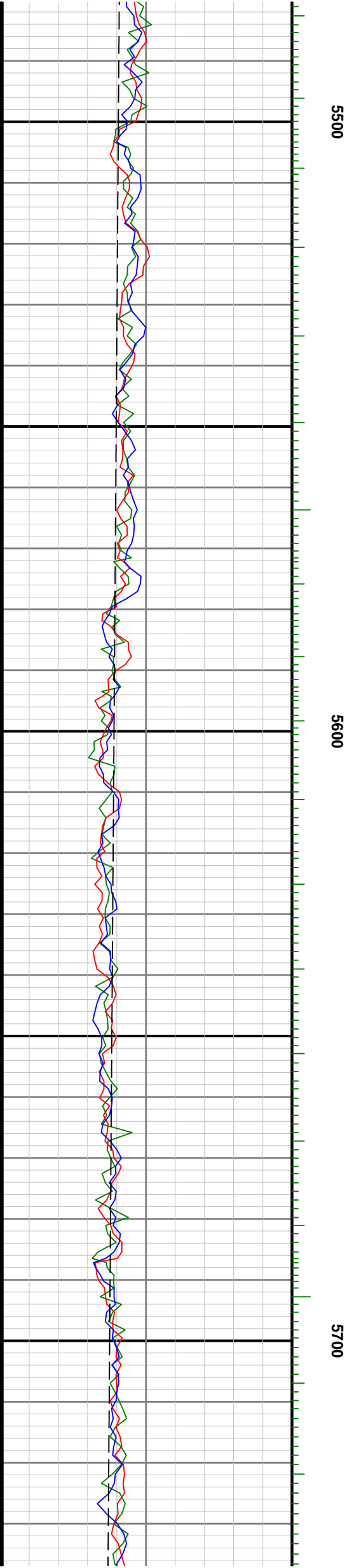
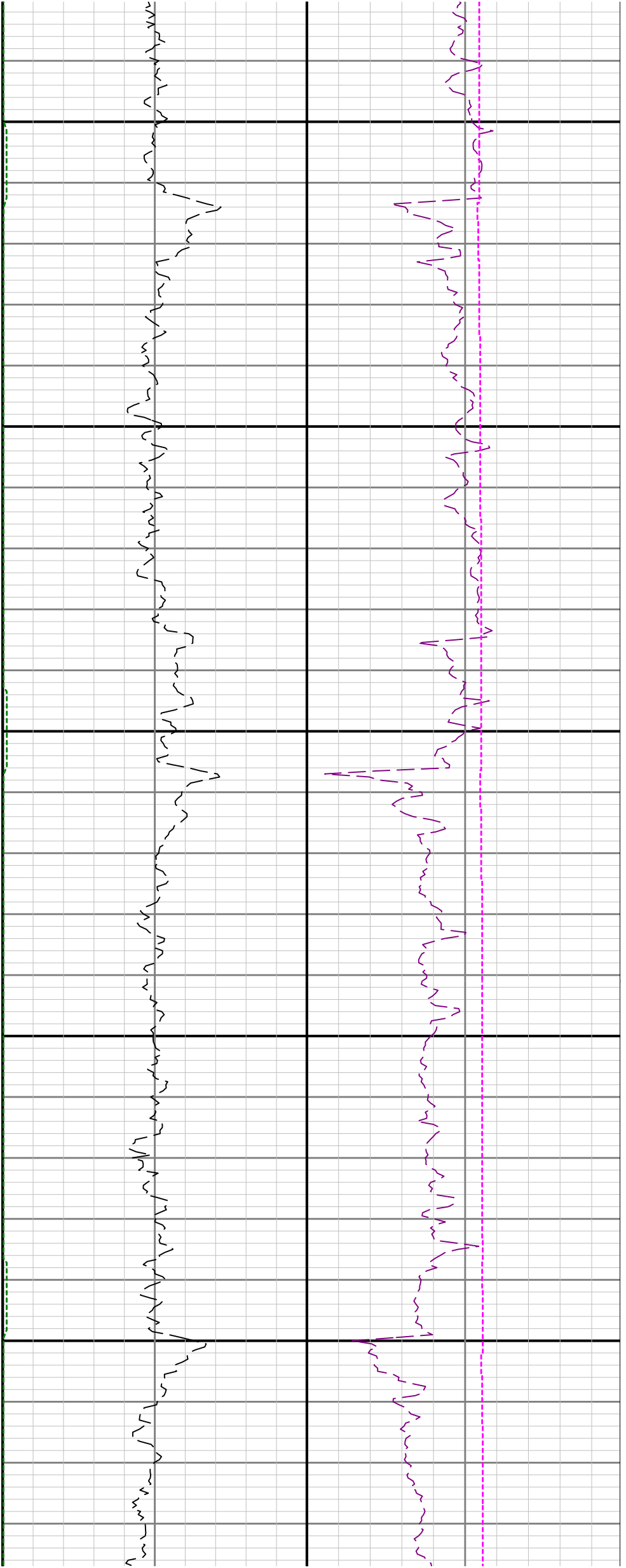


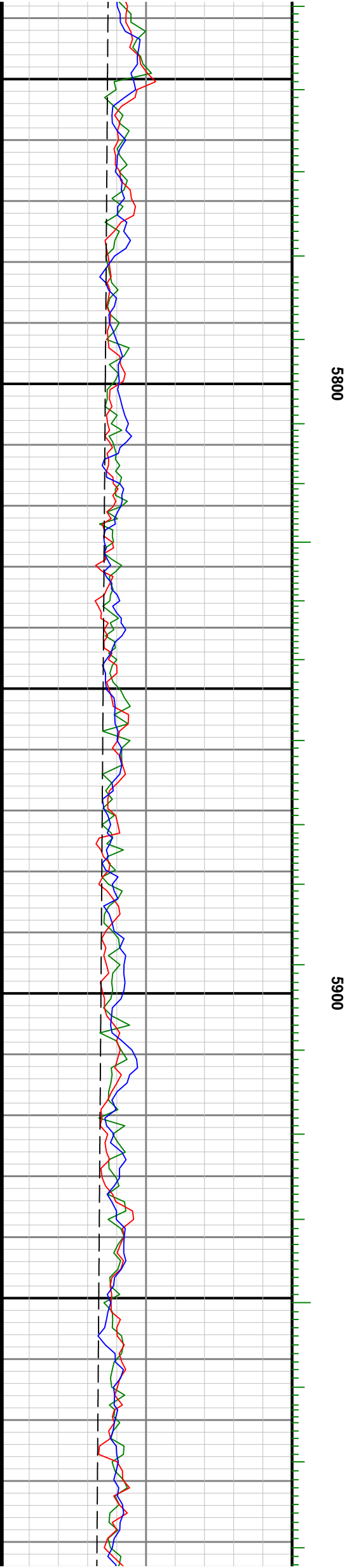
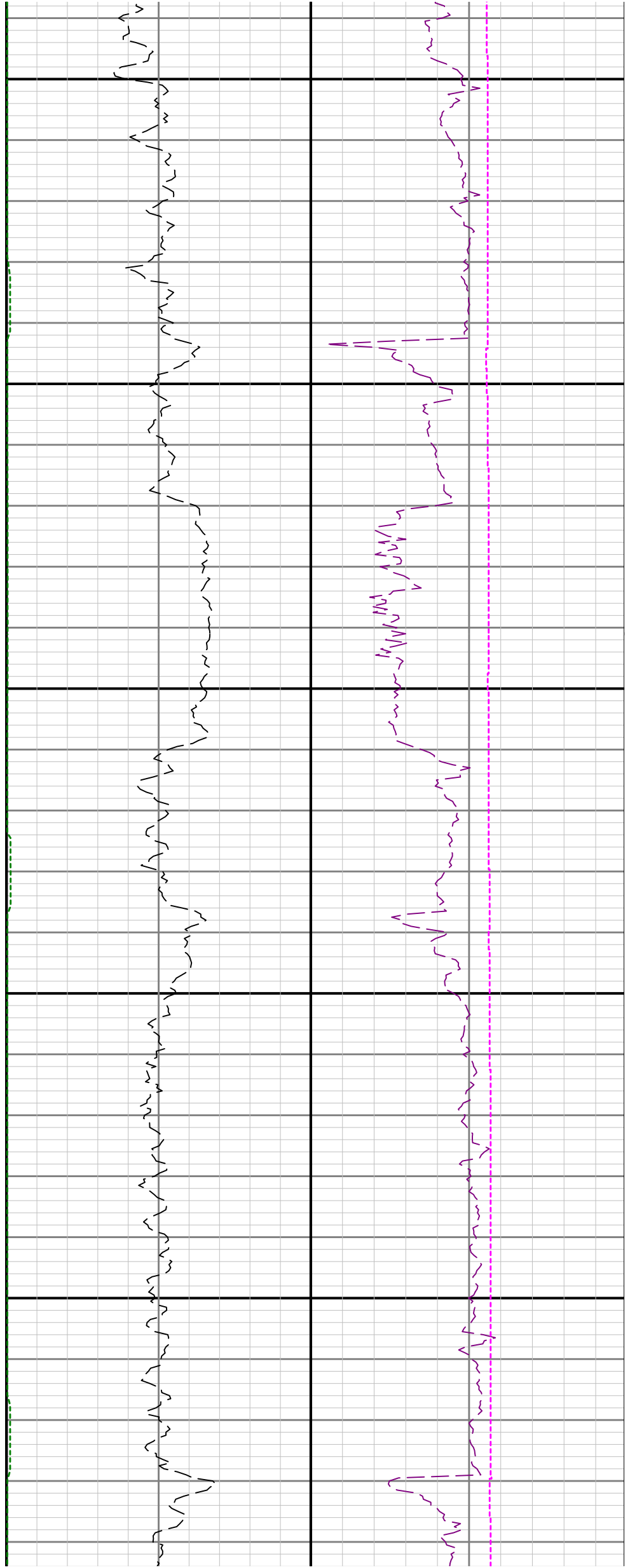


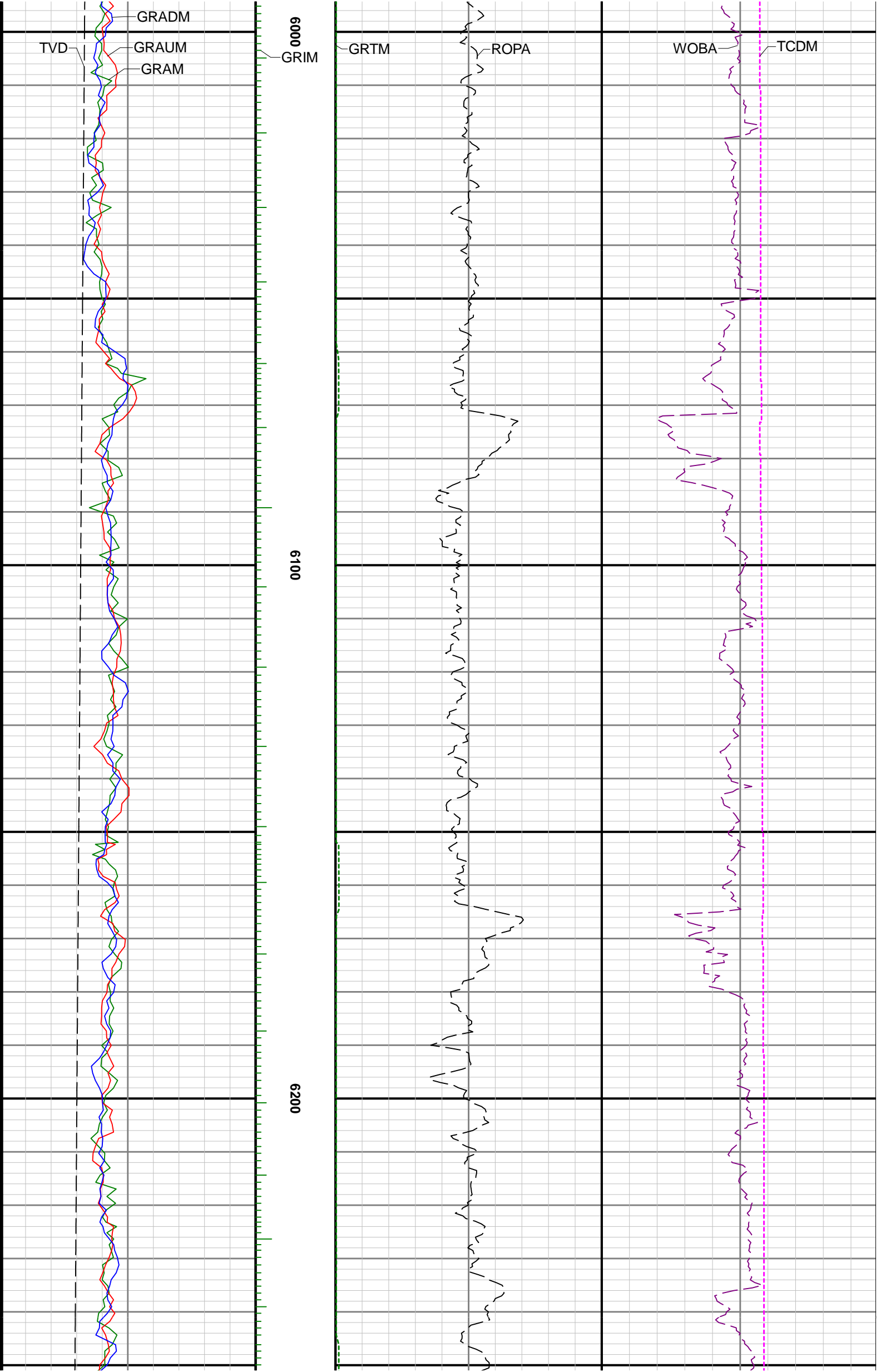


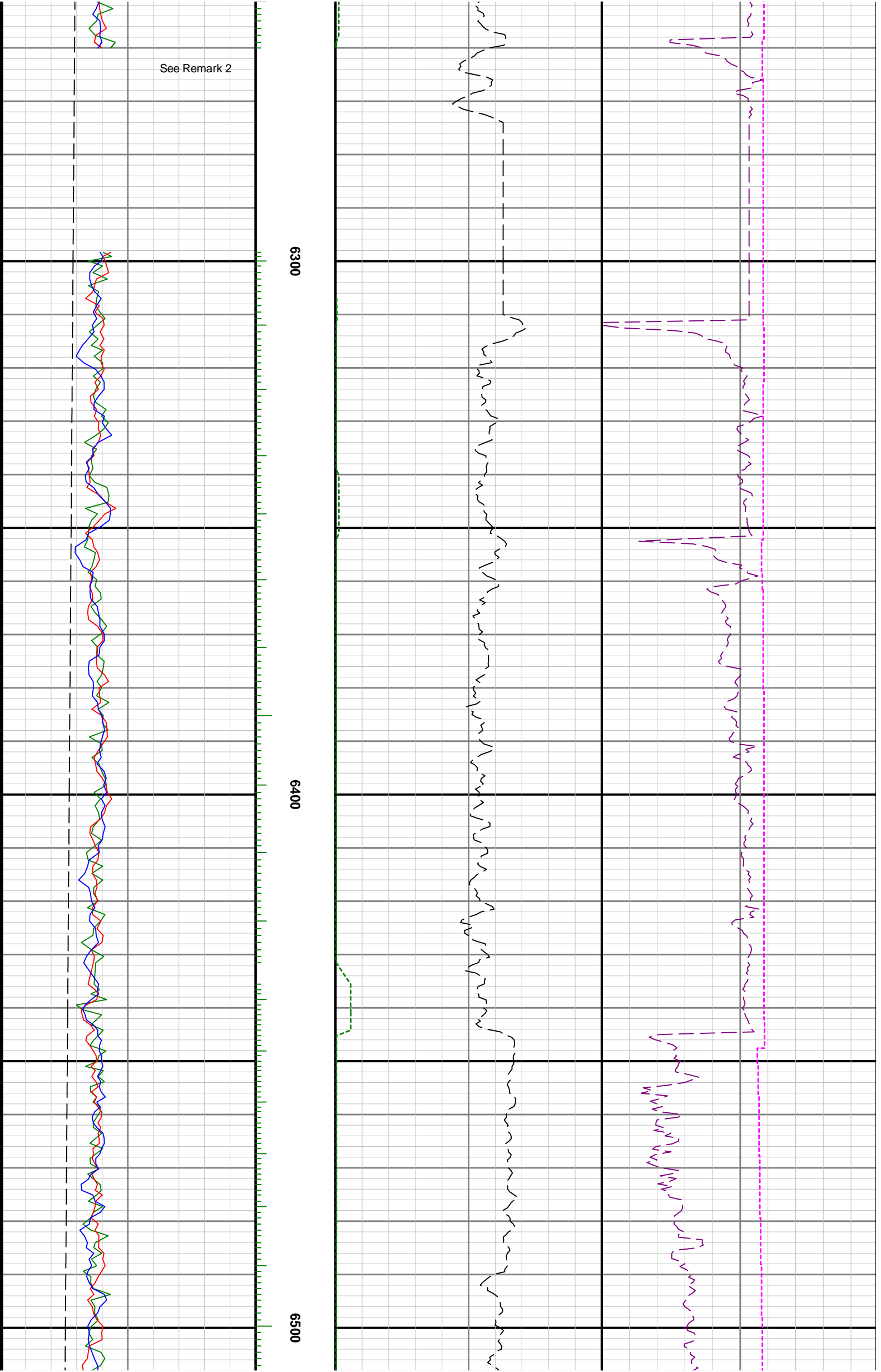


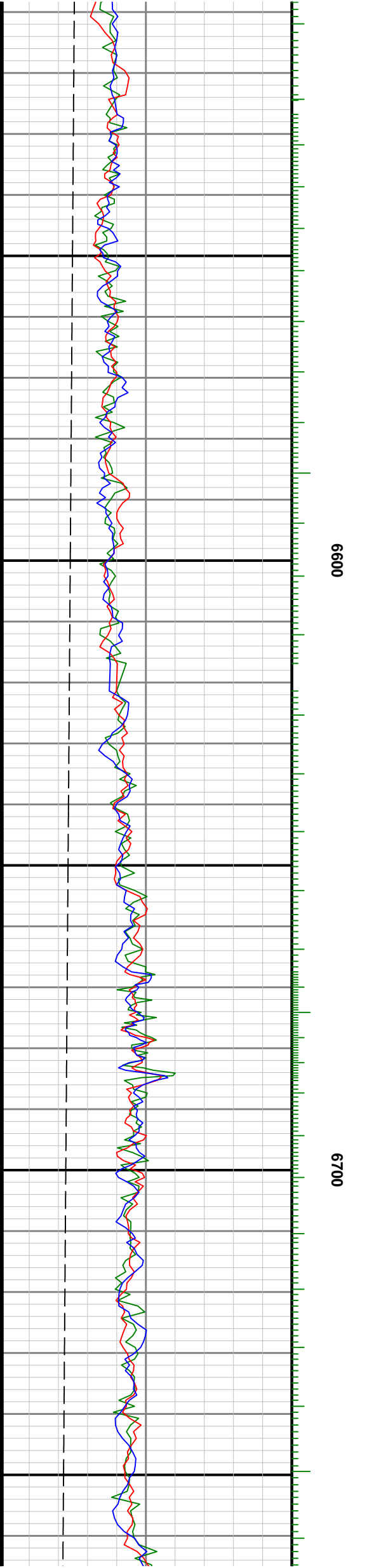
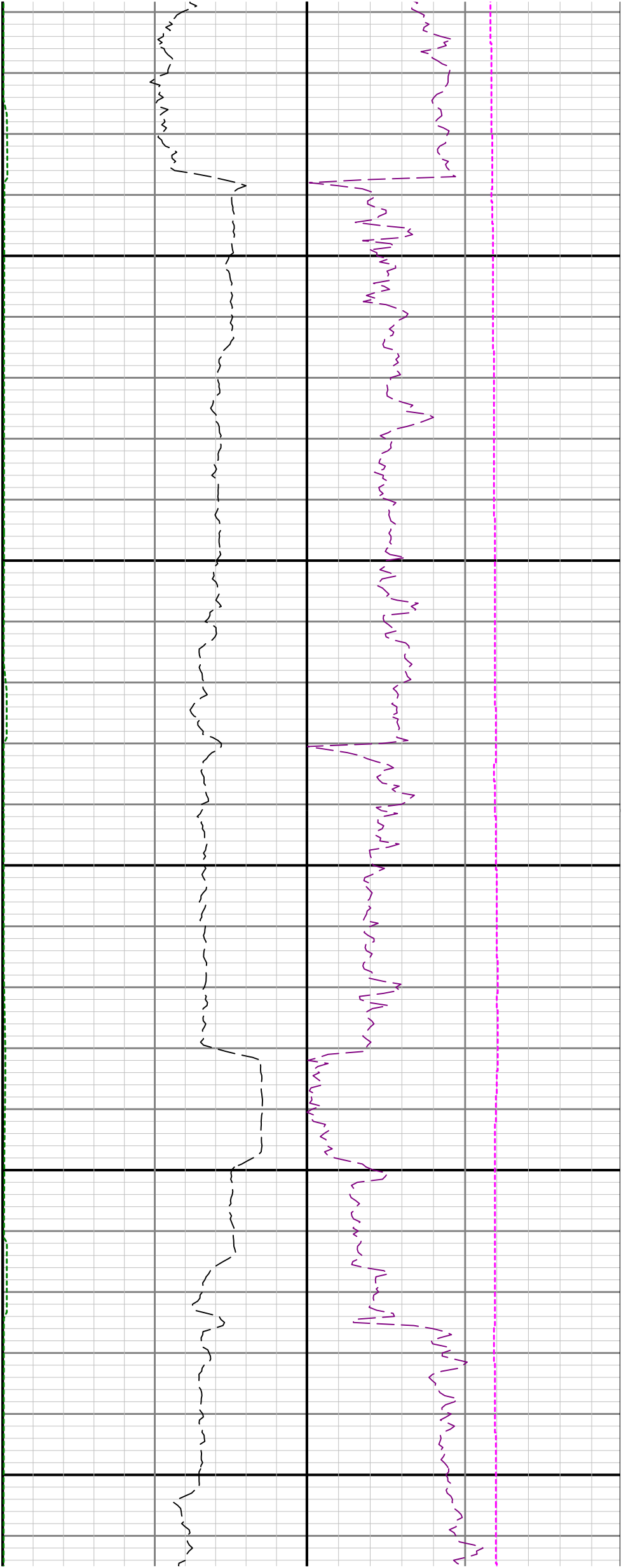


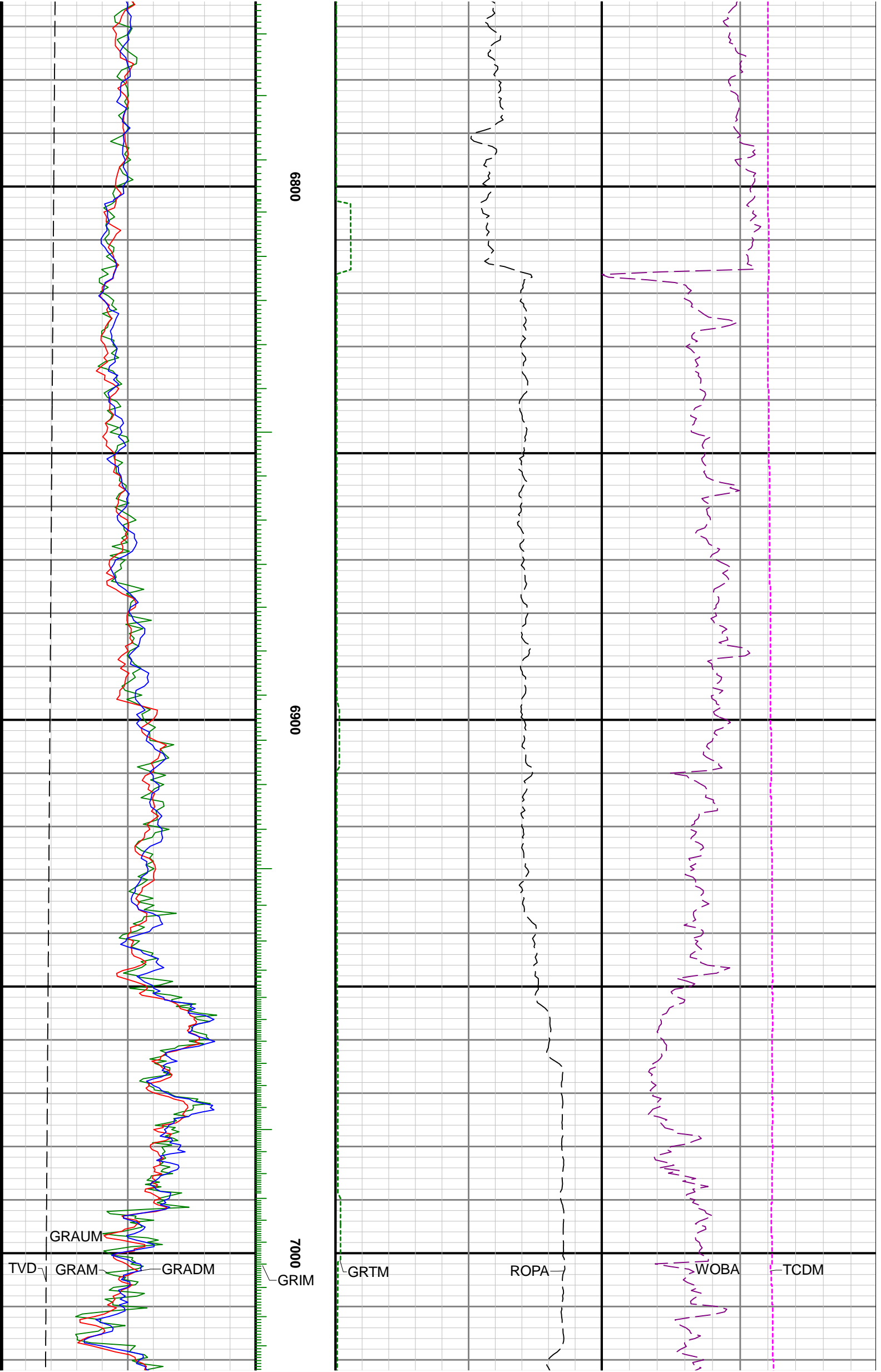


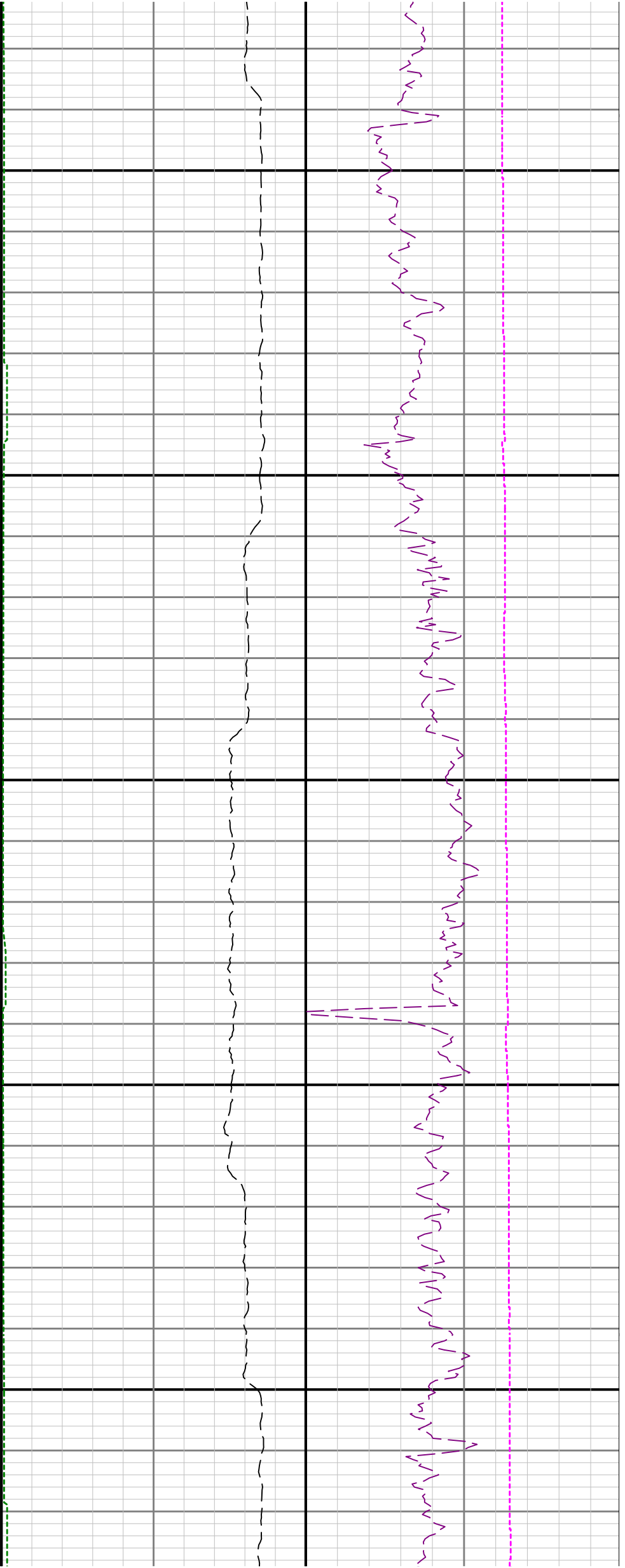






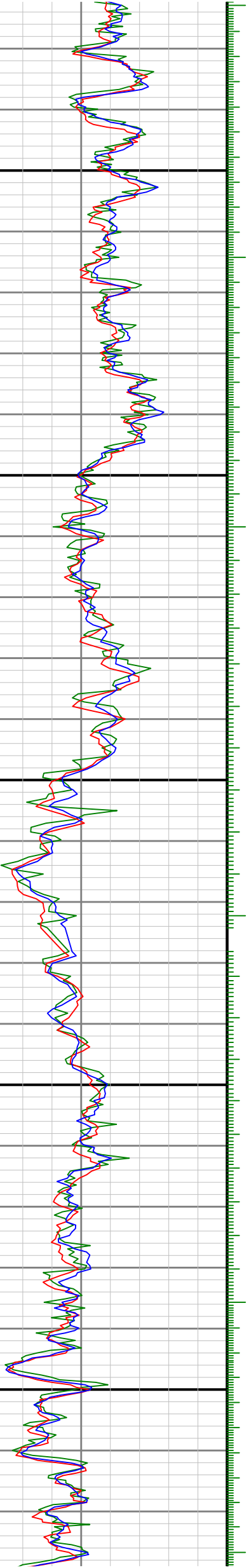


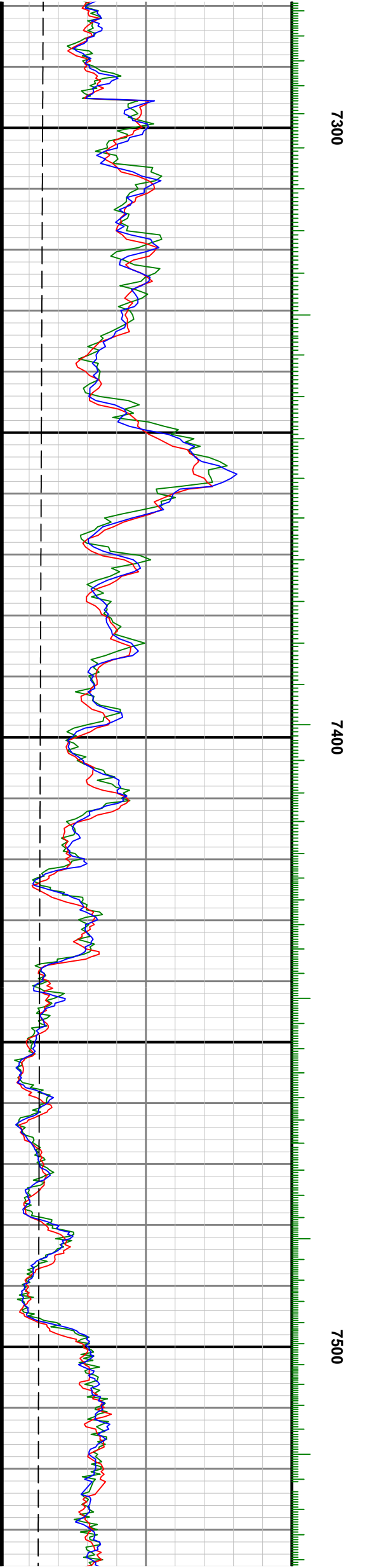
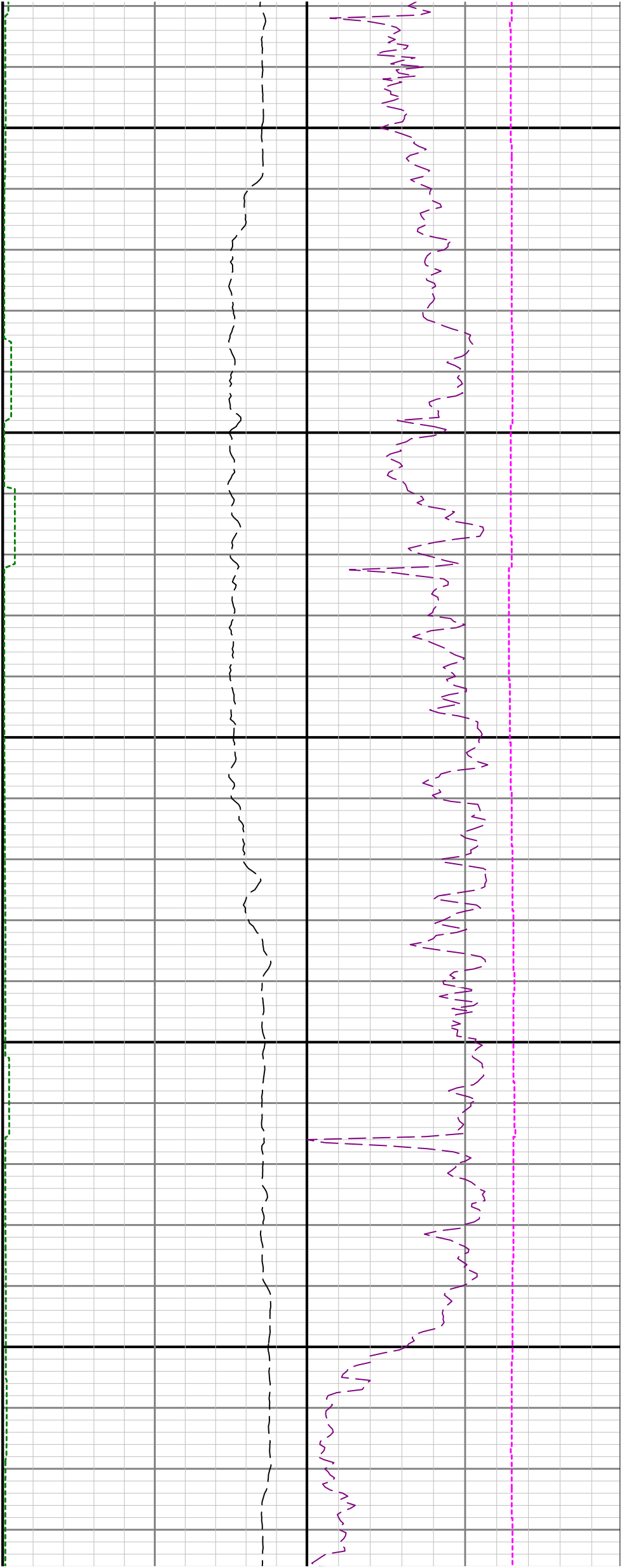


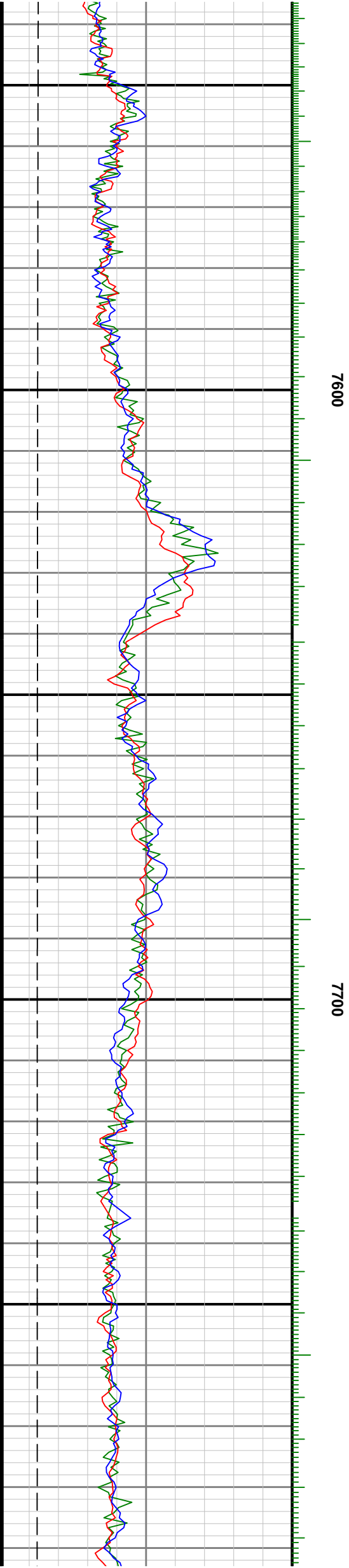
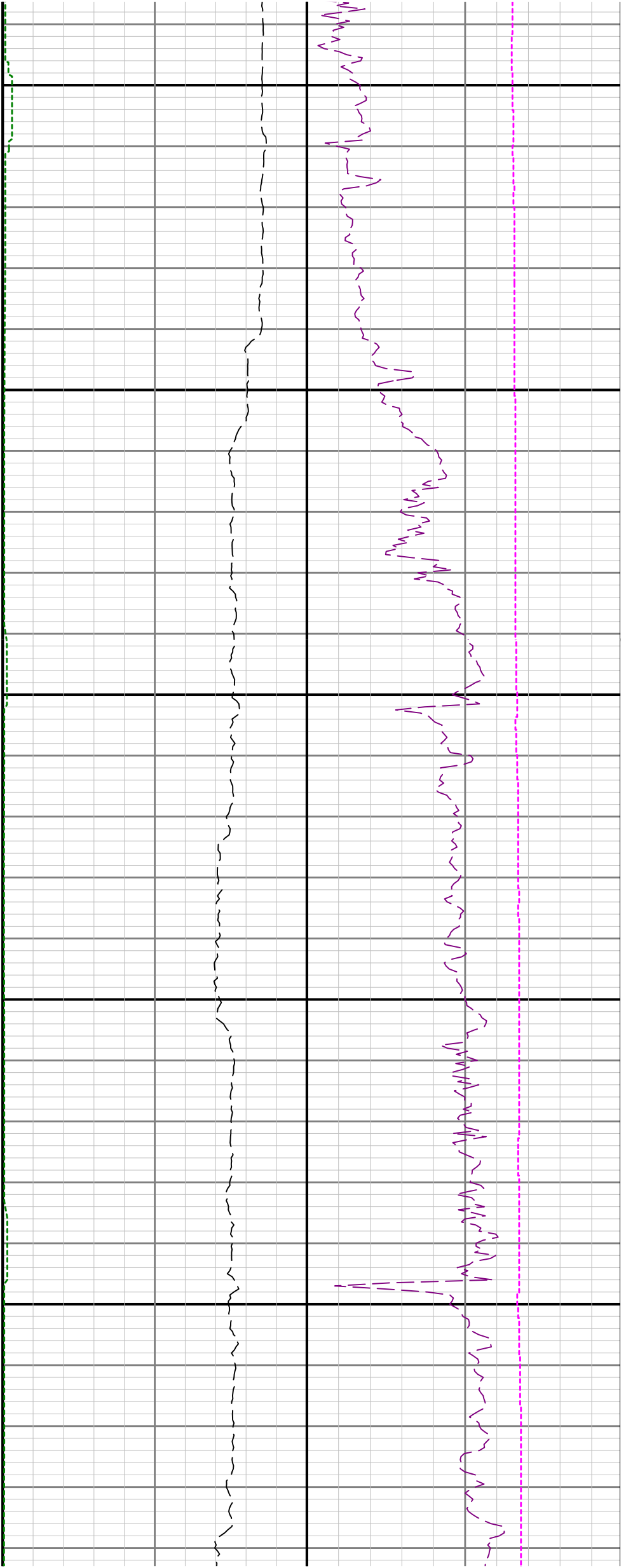


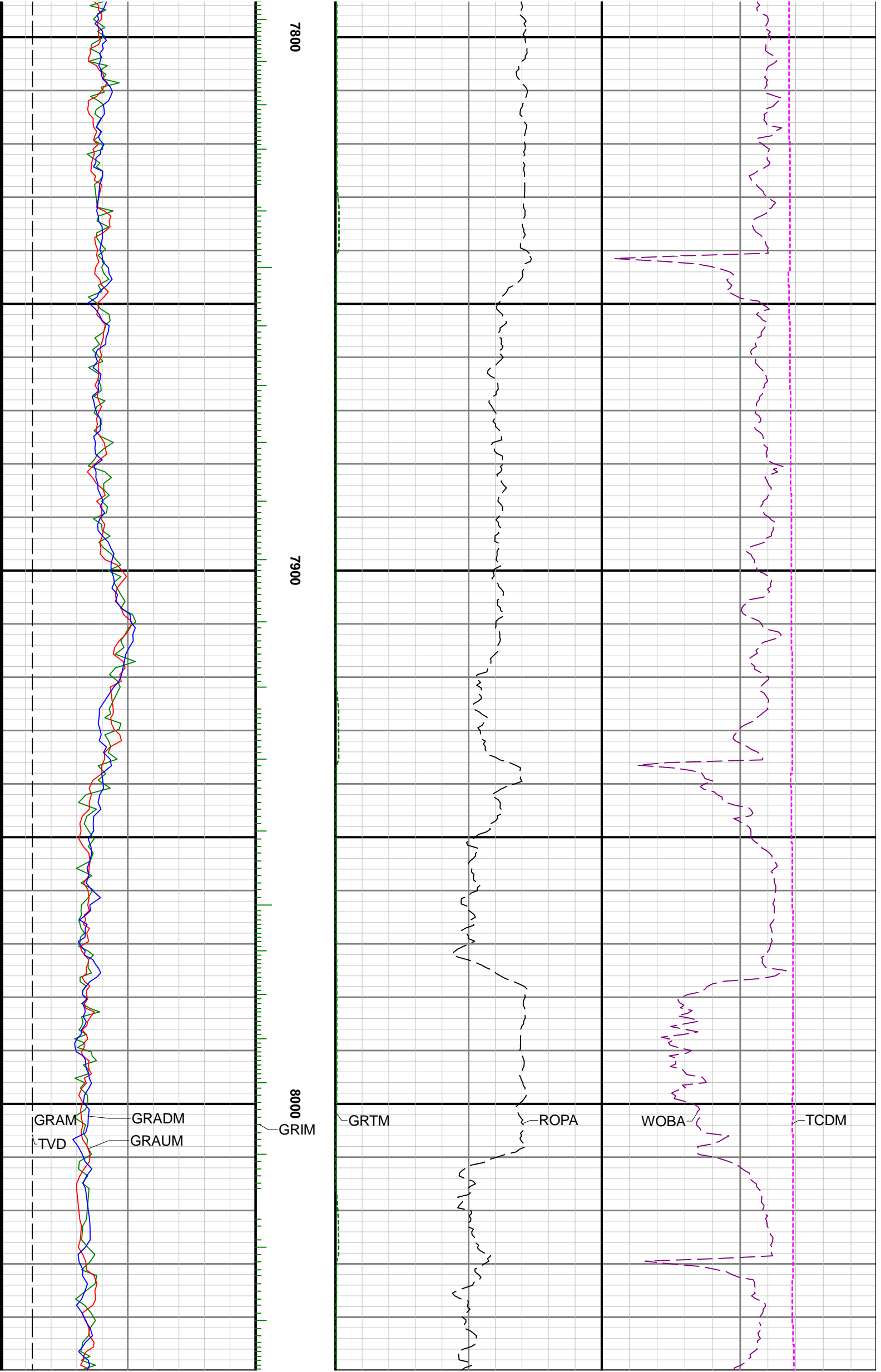
7100

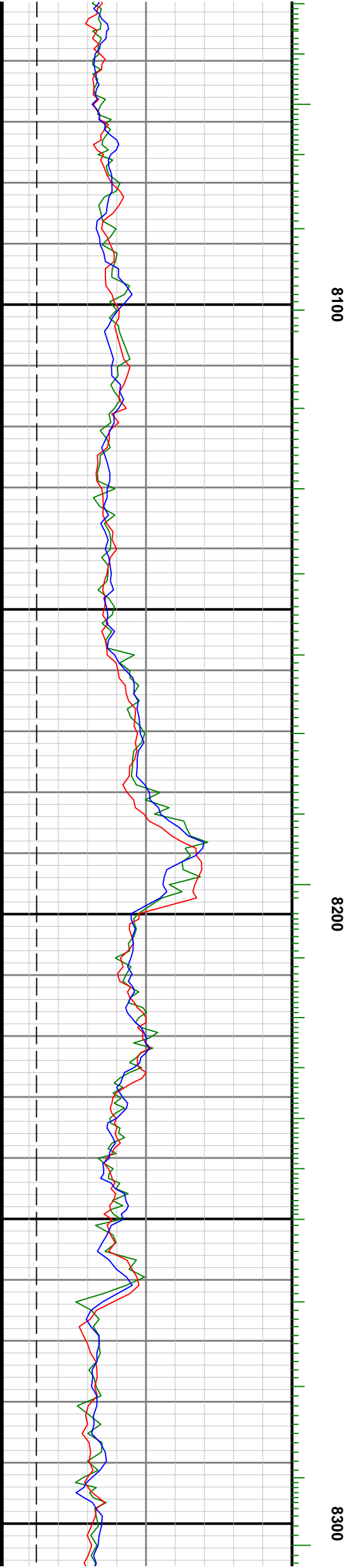
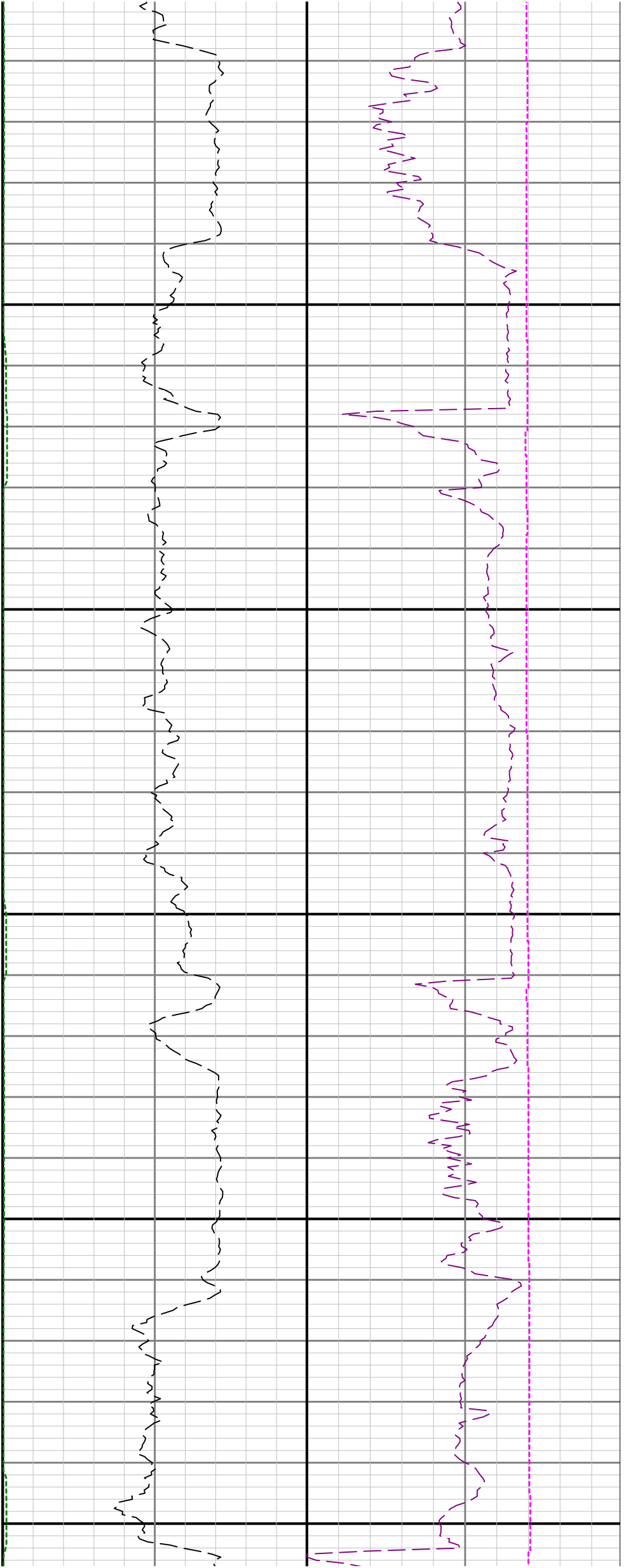
7200

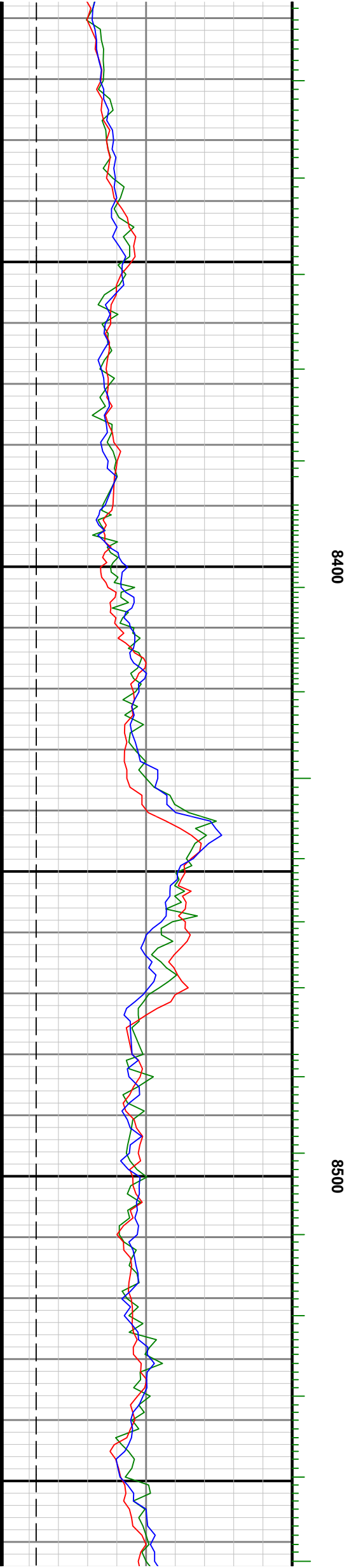
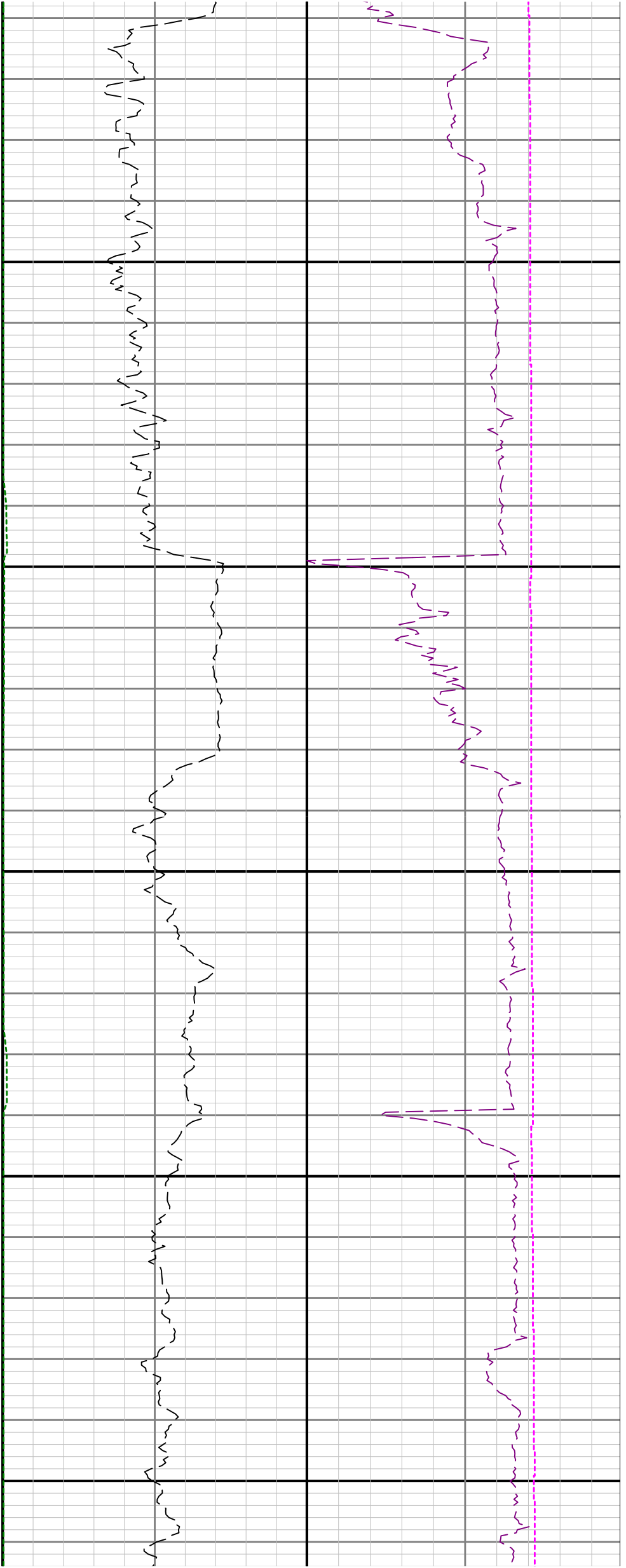


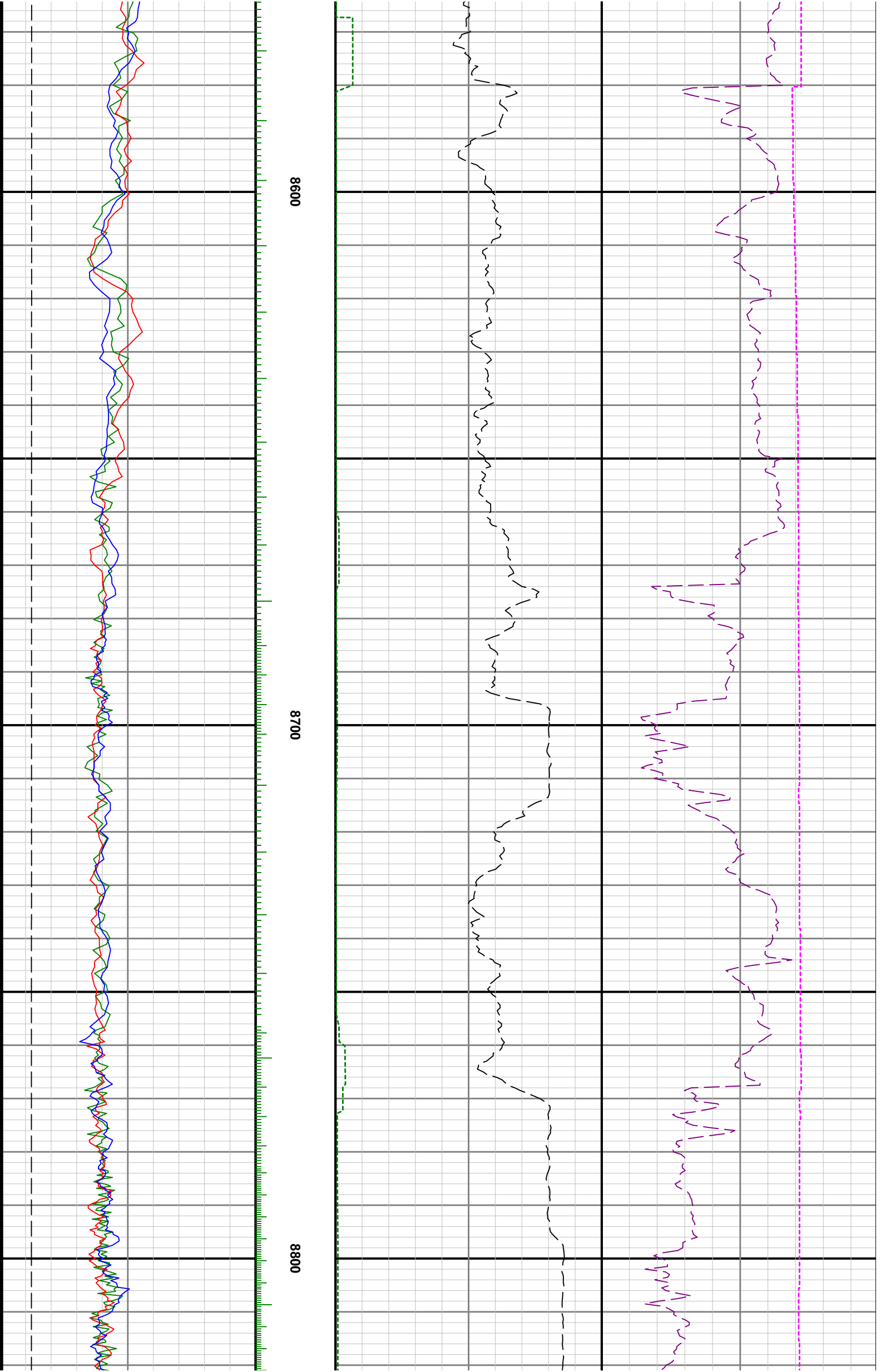


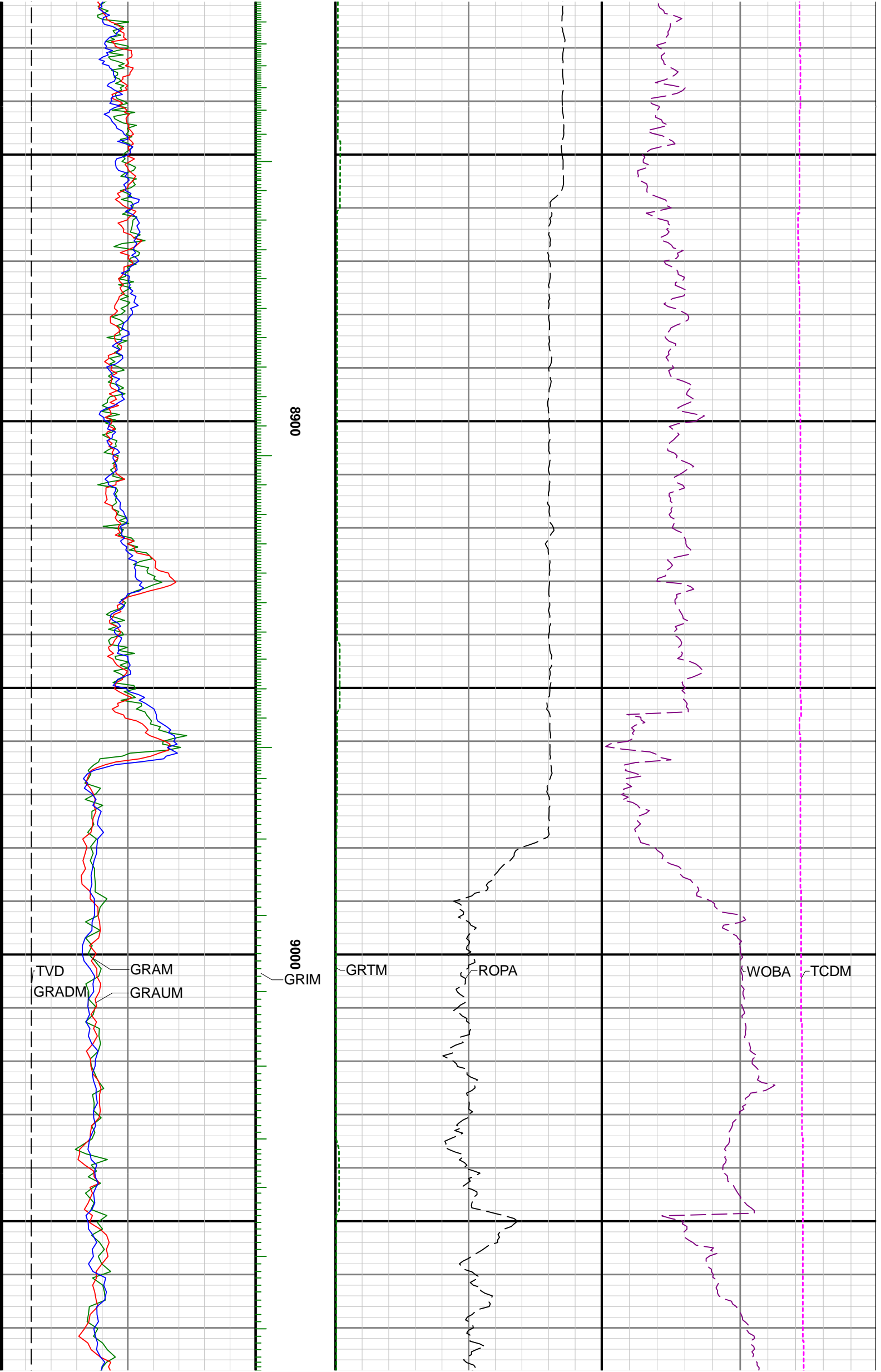


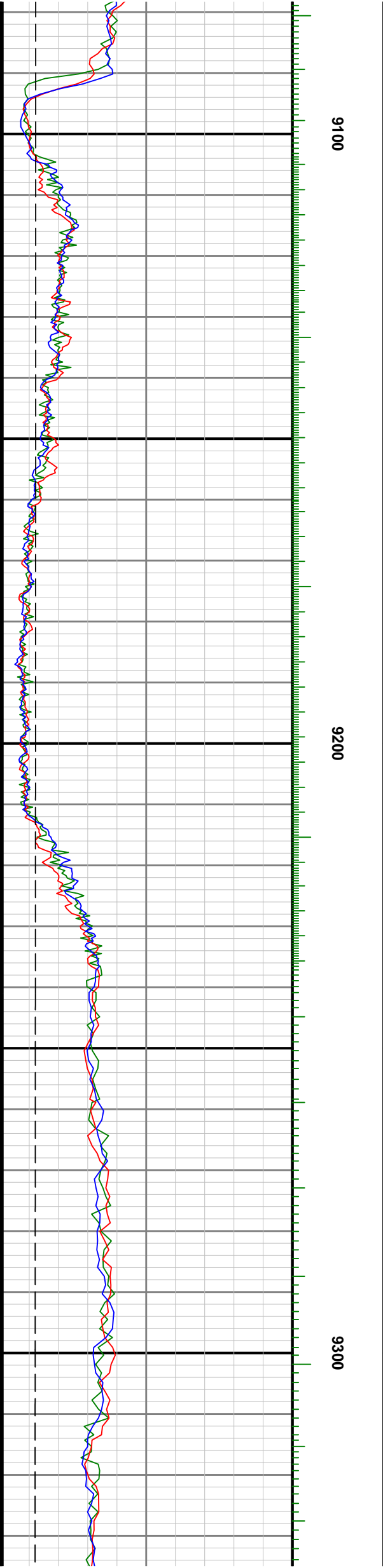
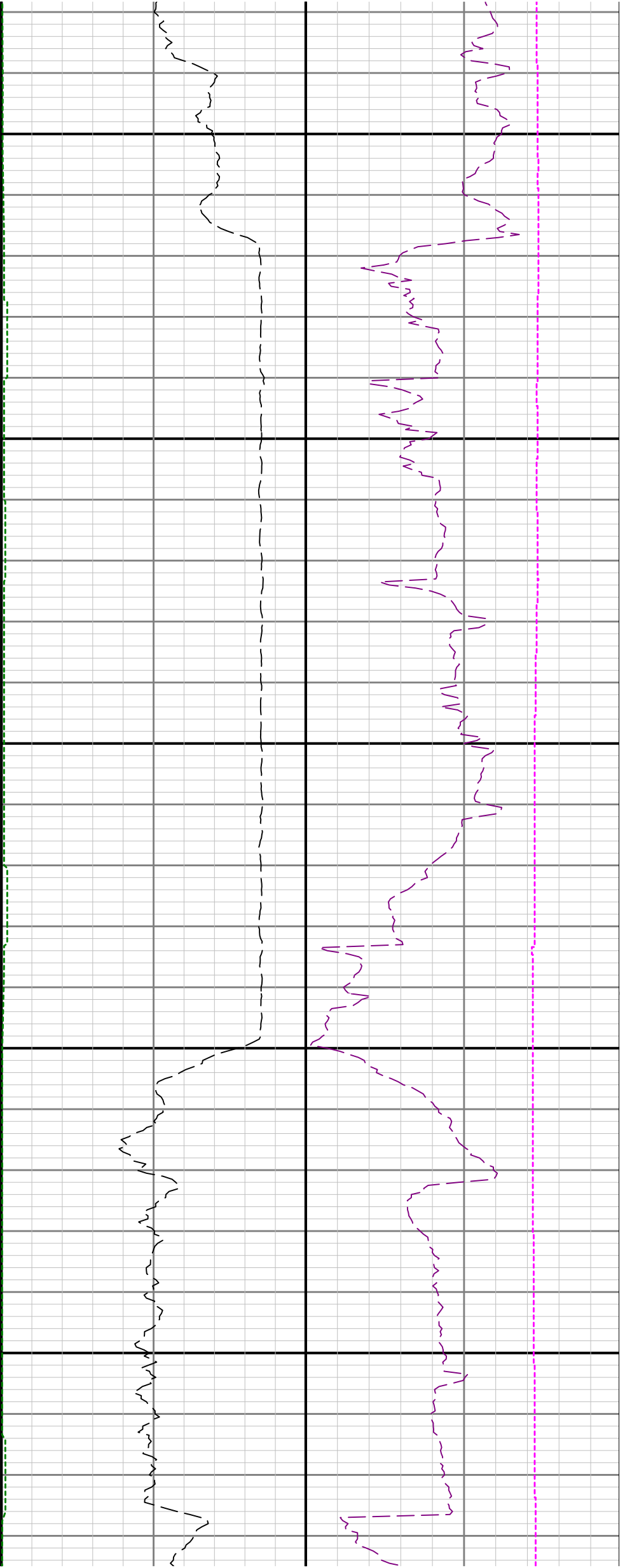


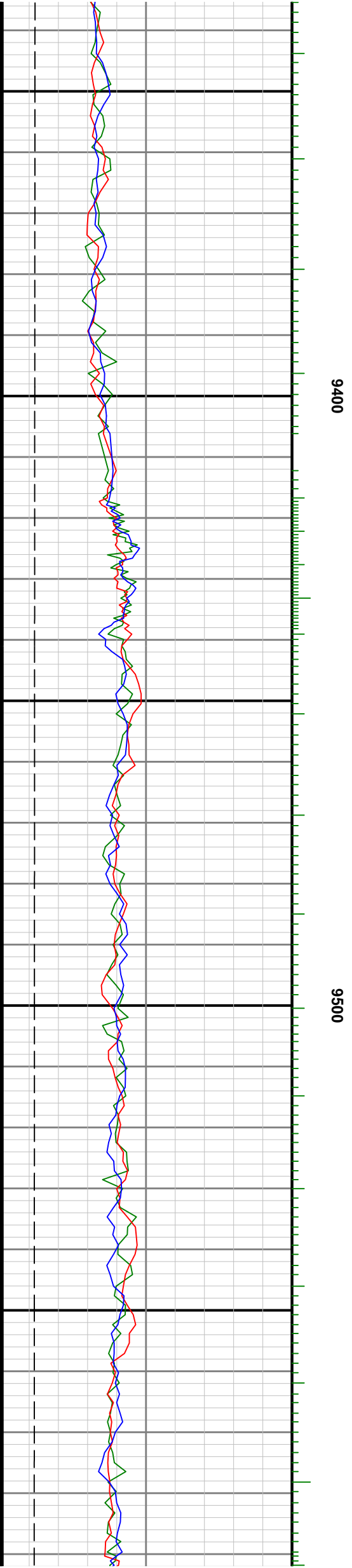
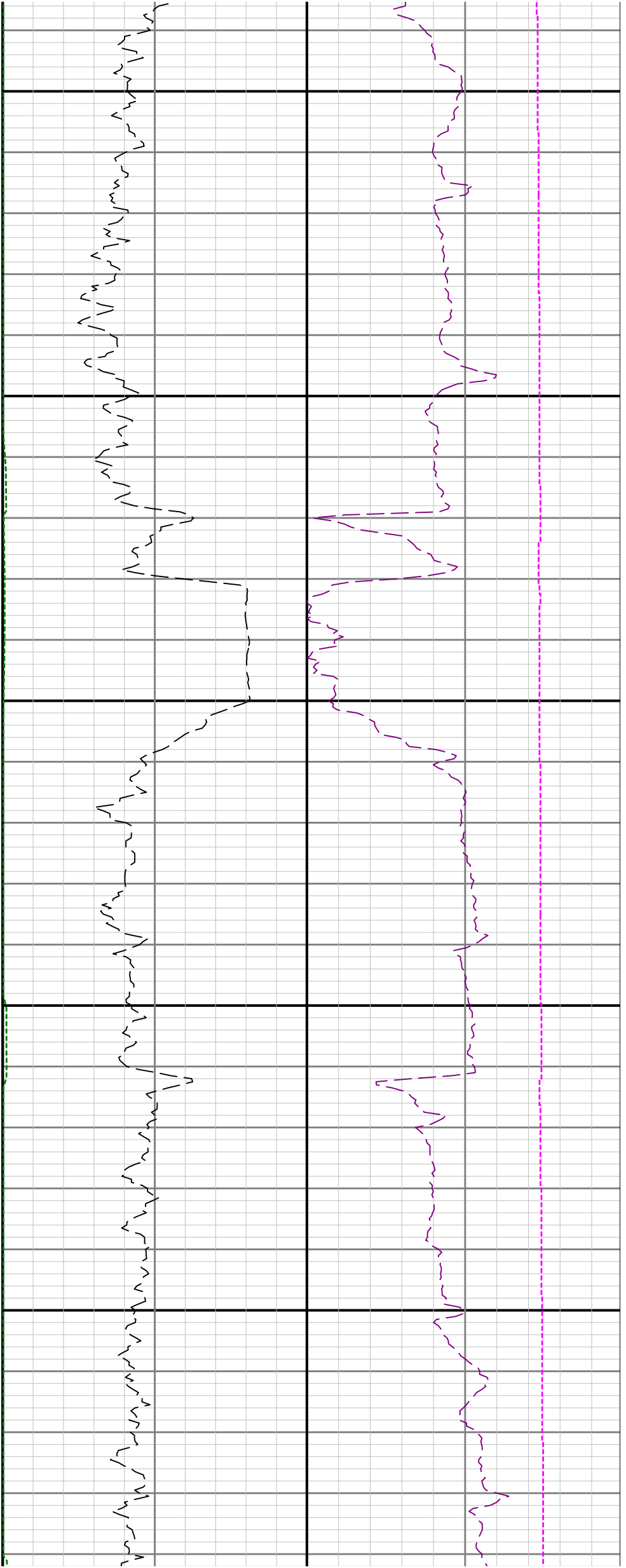


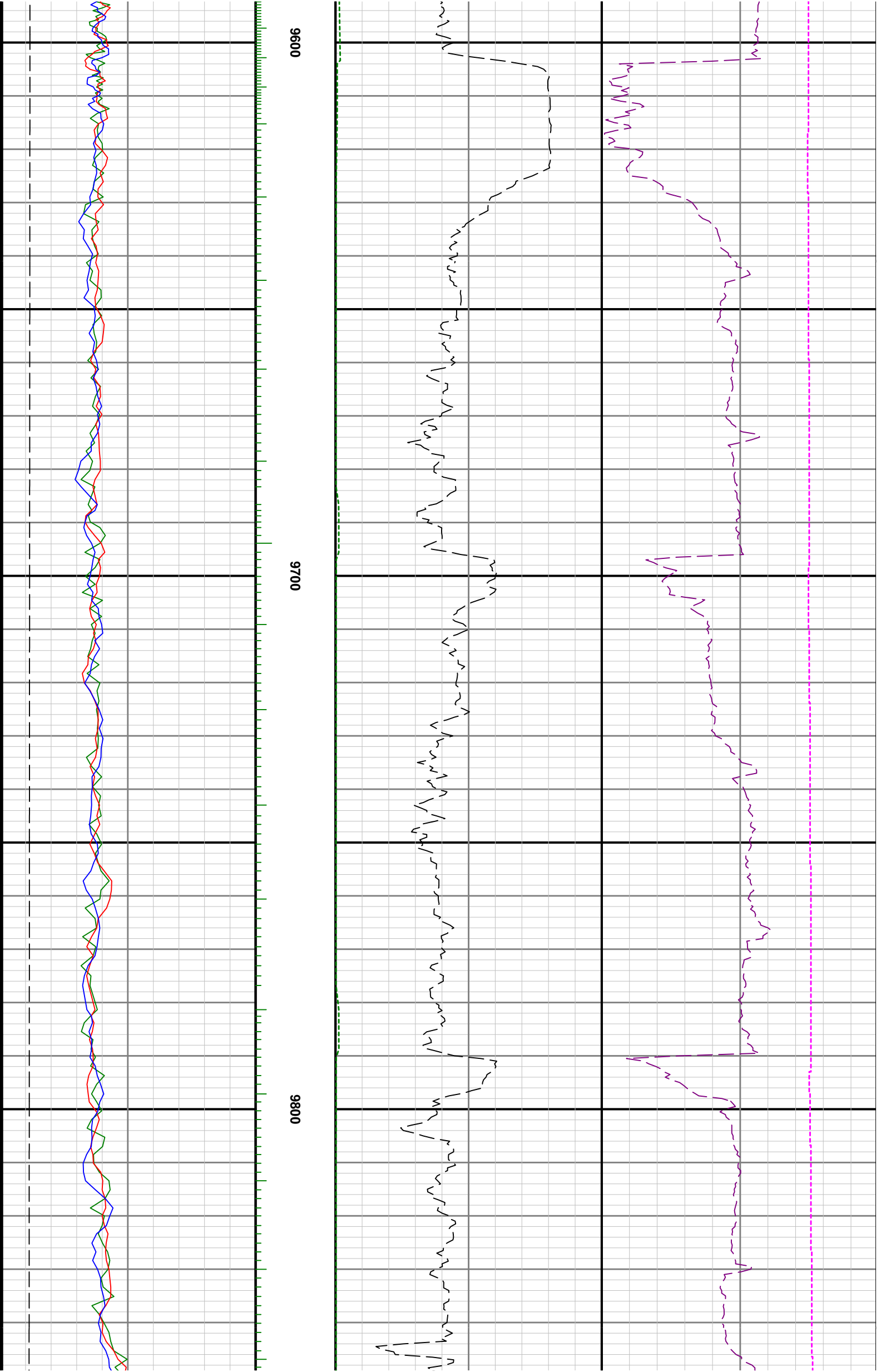


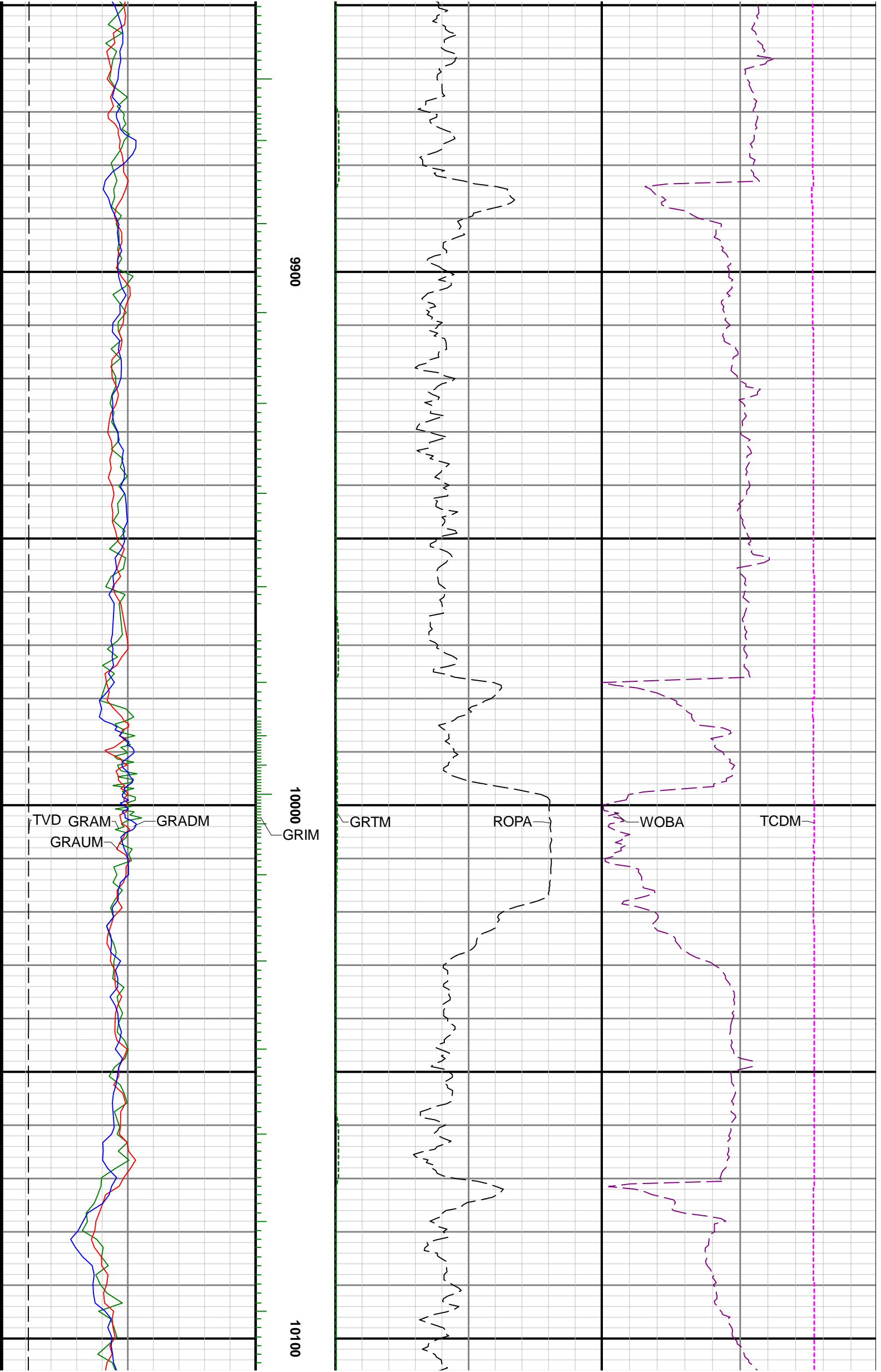


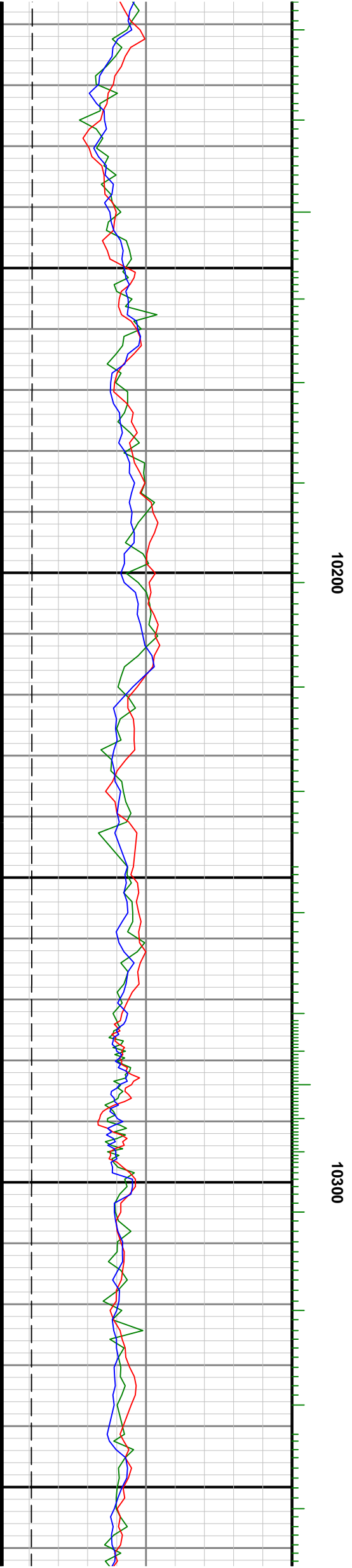
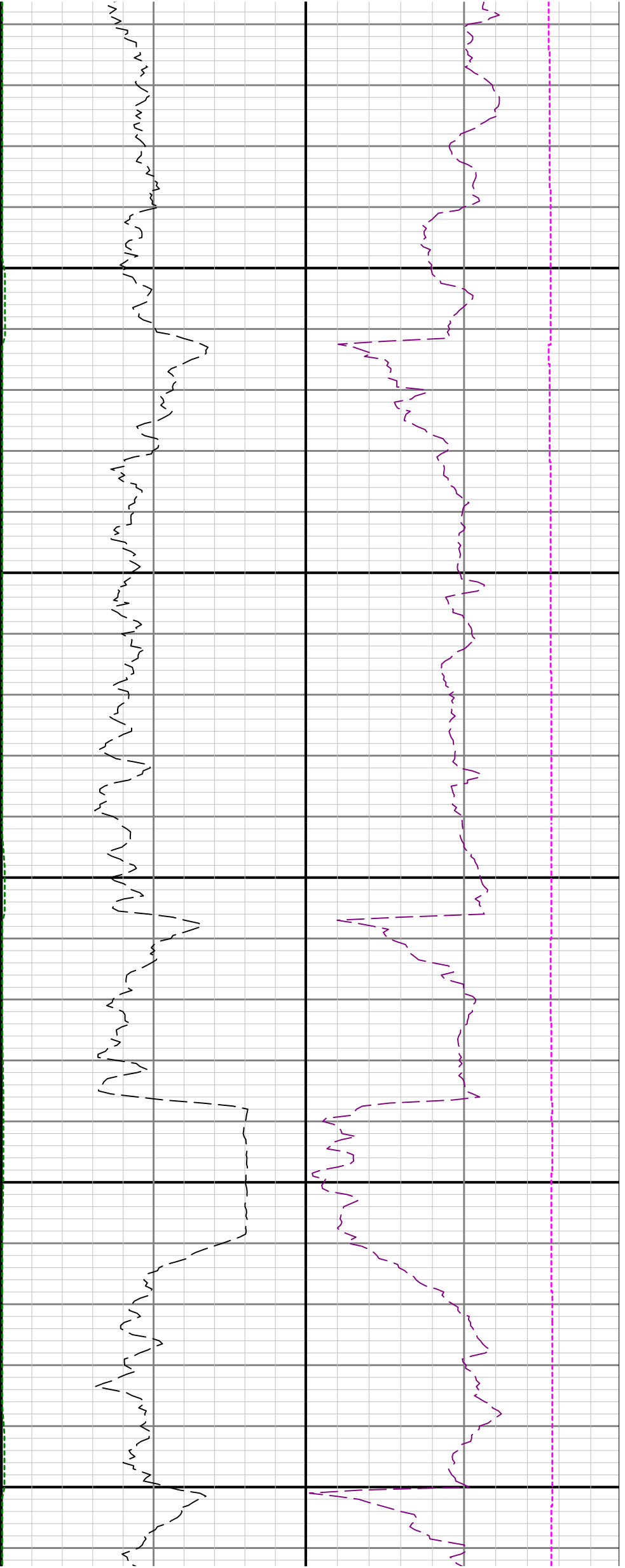


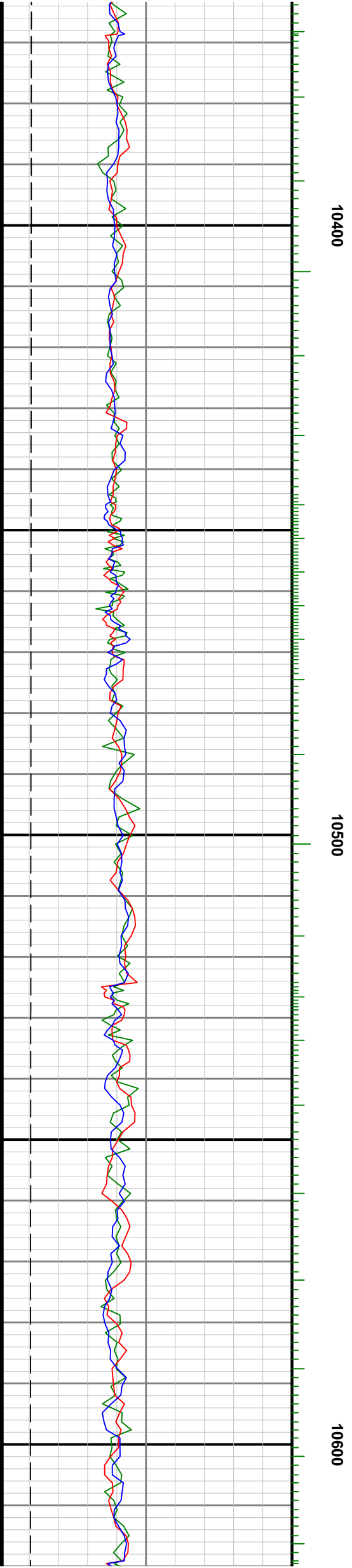
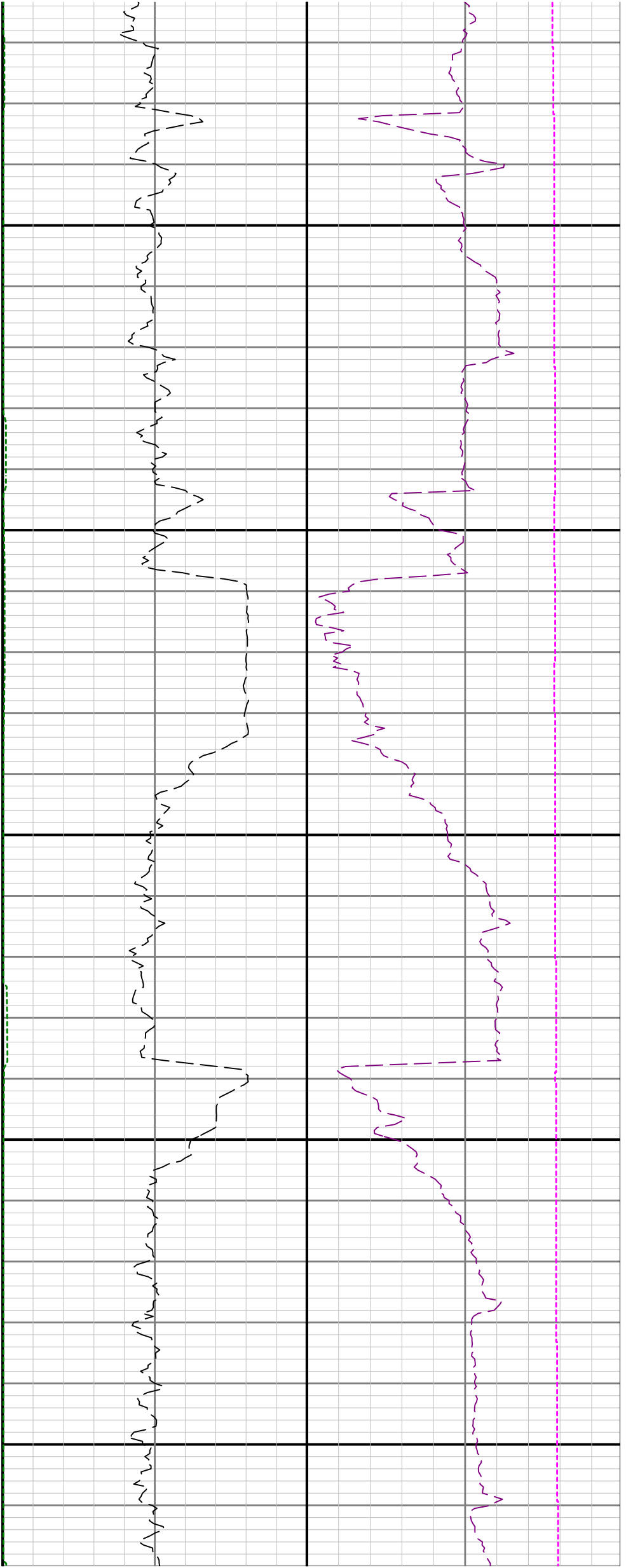


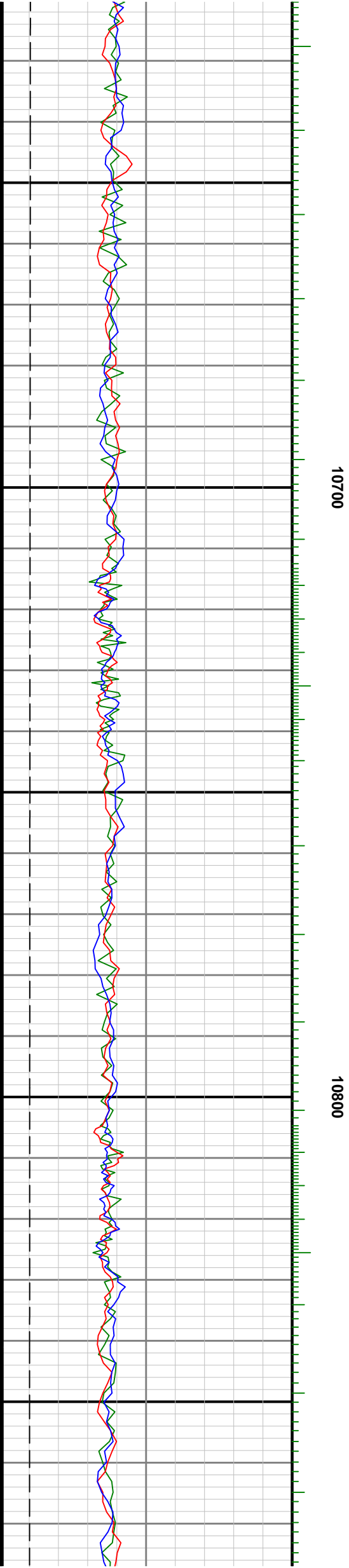


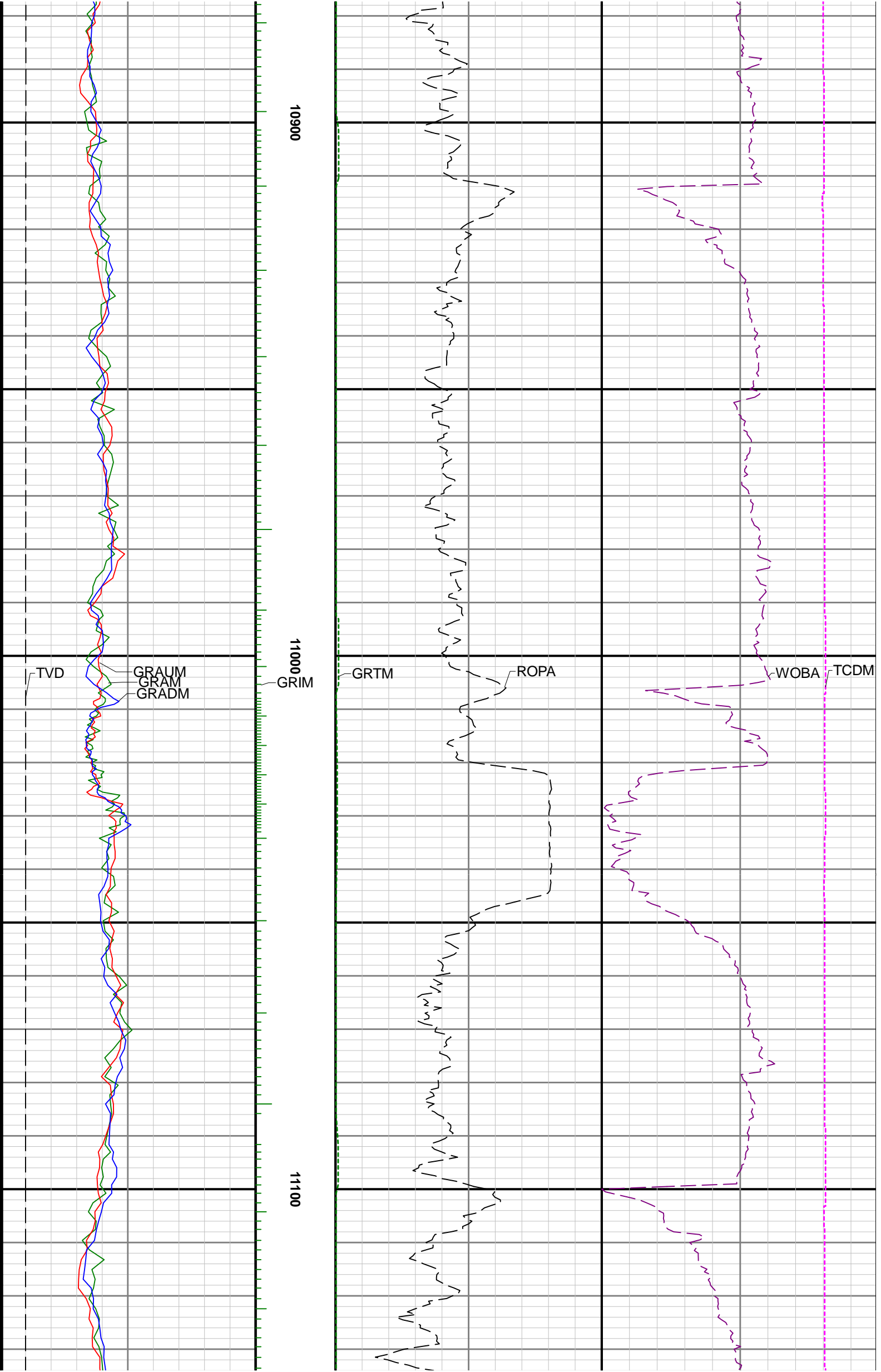


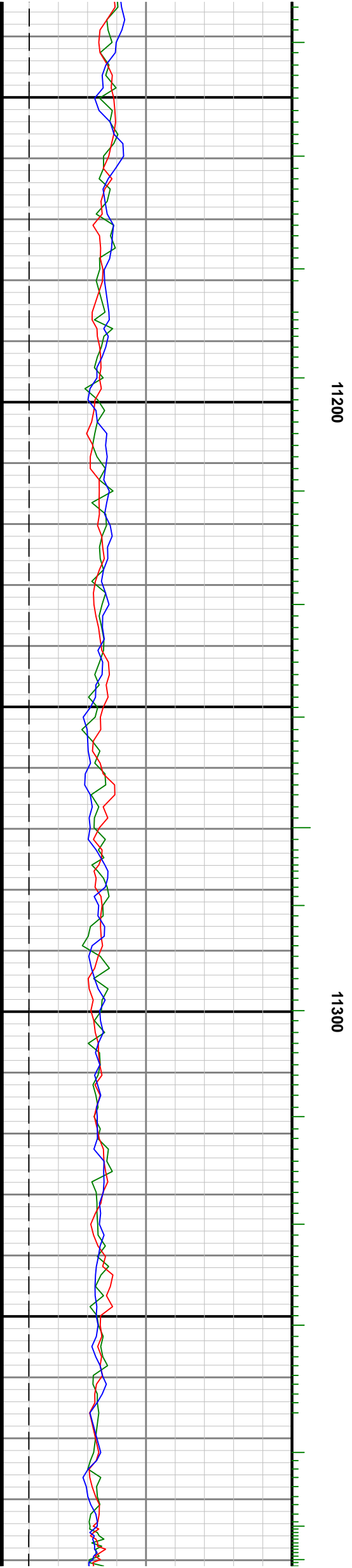
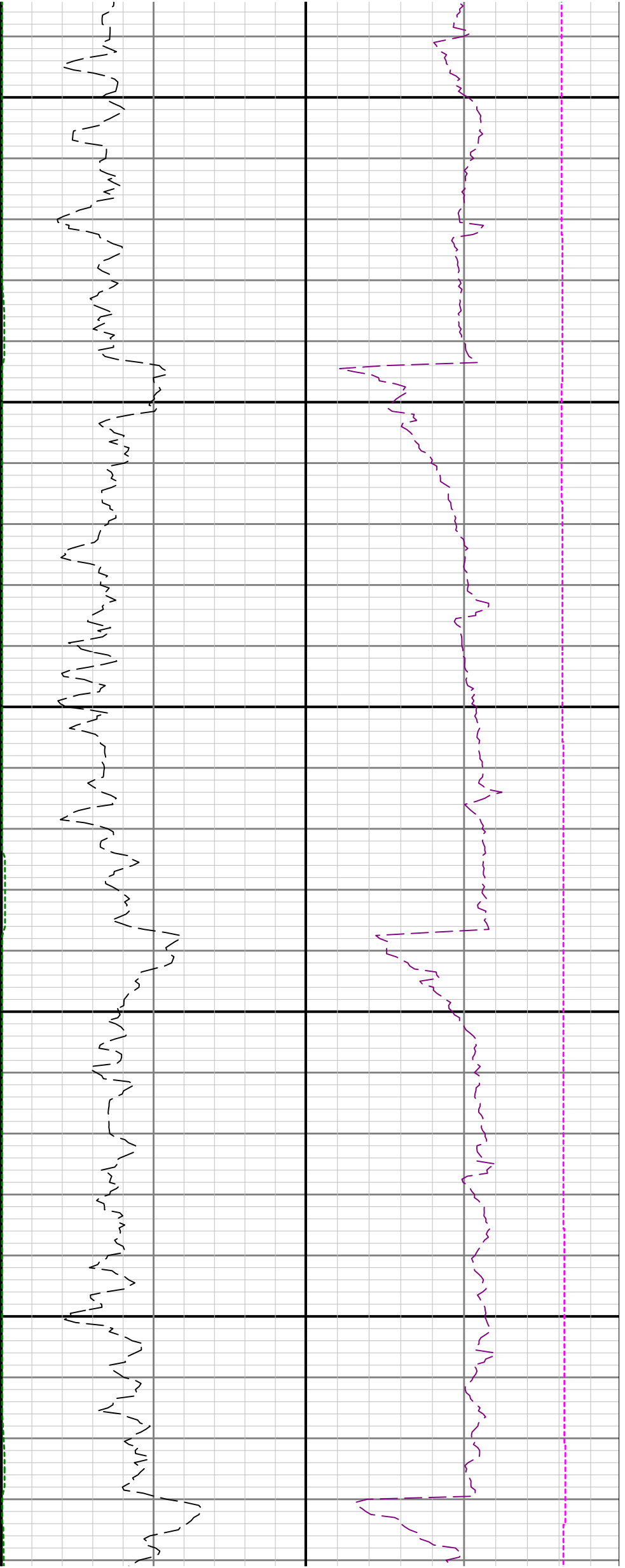


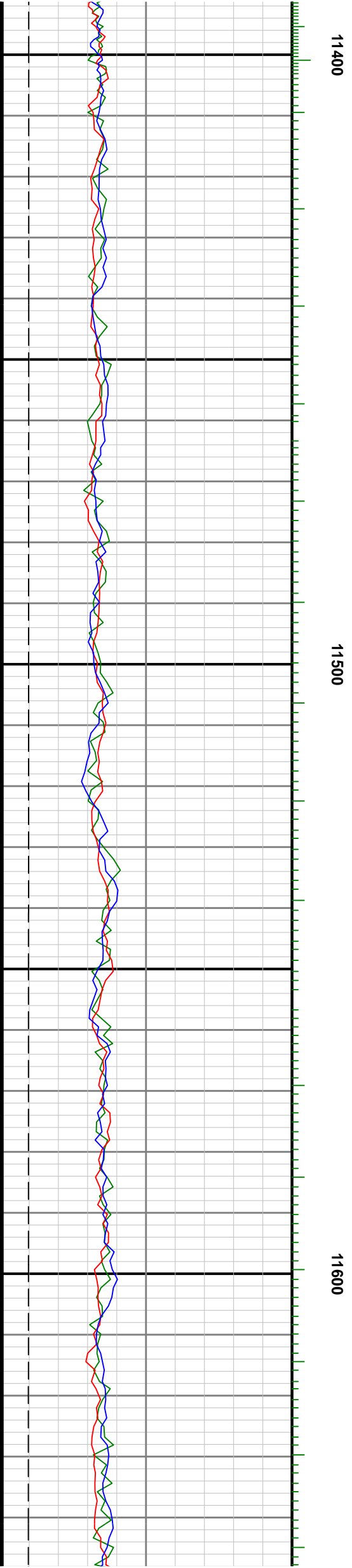
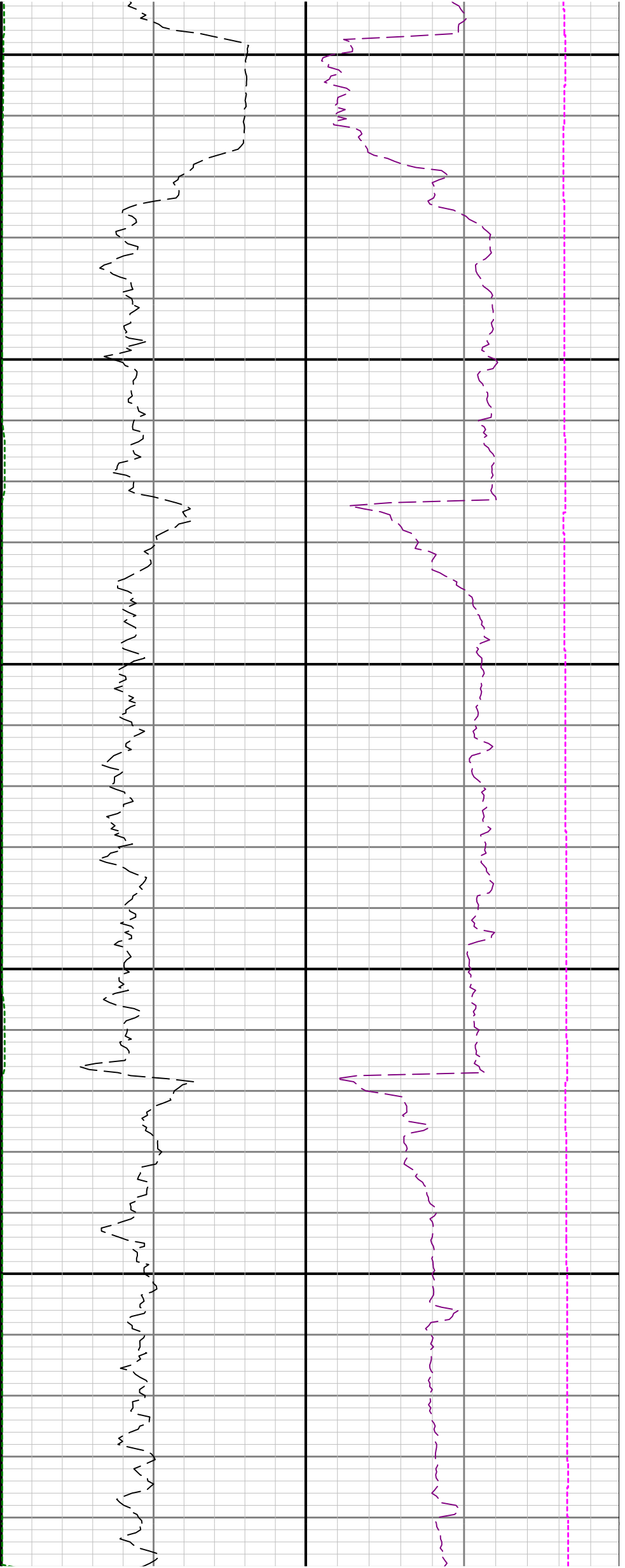


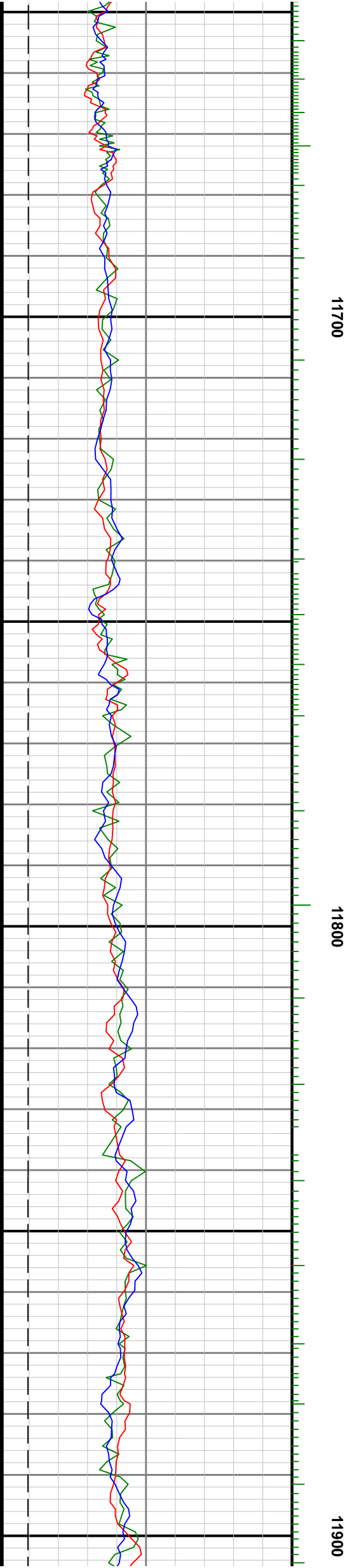
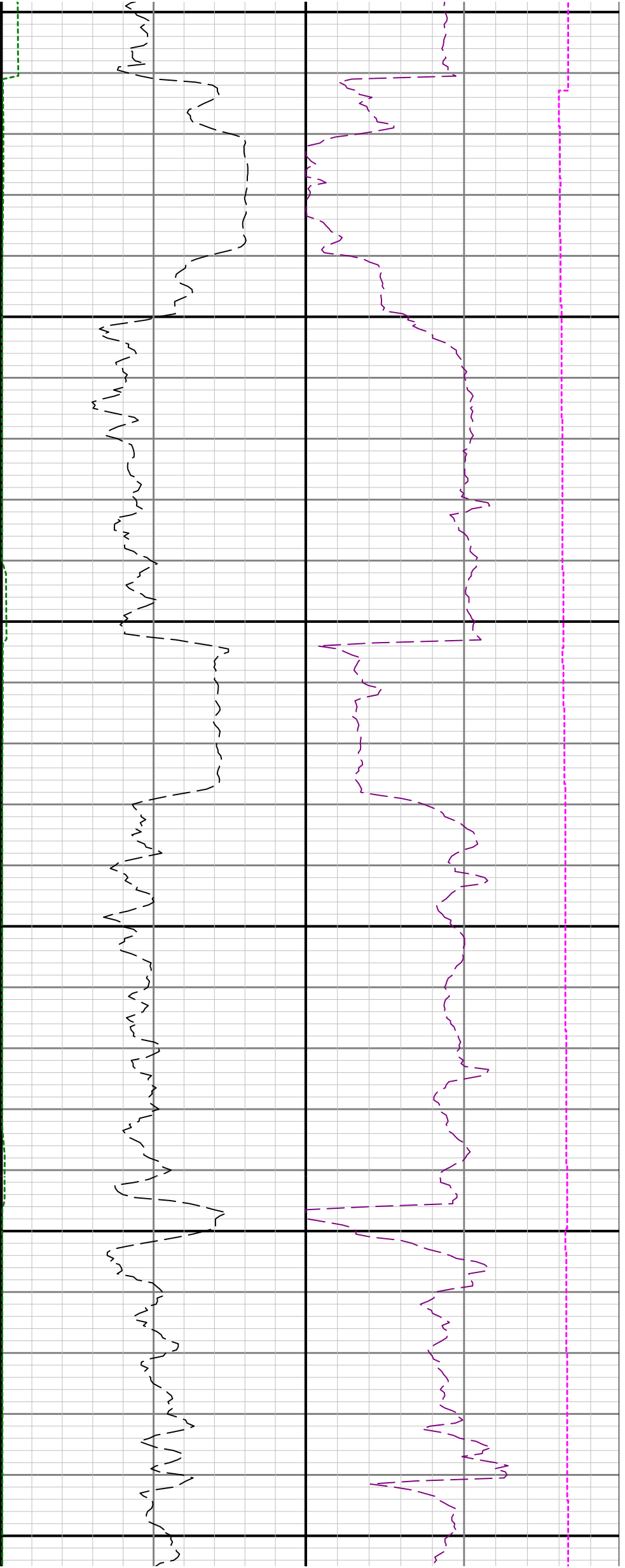


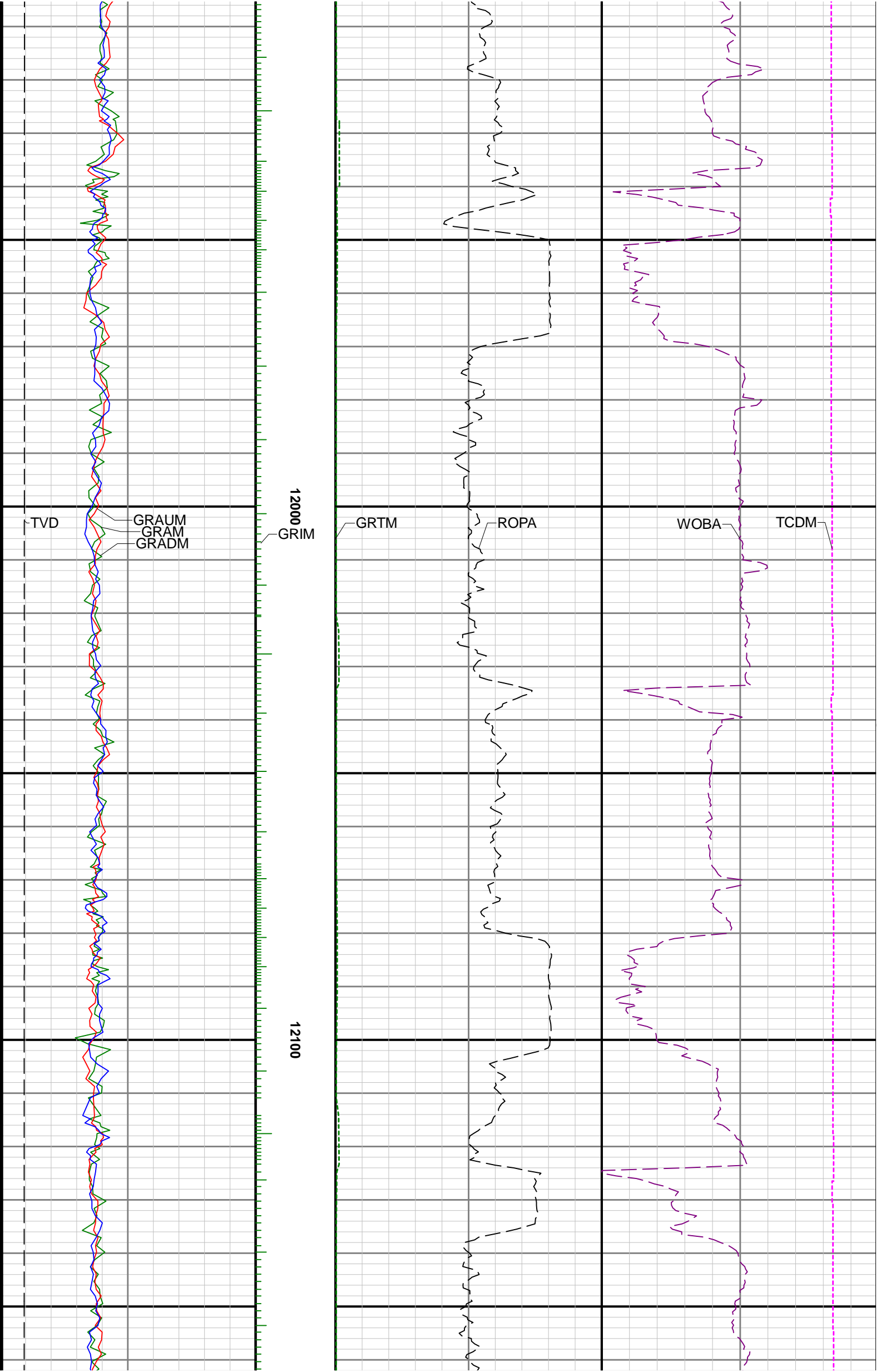


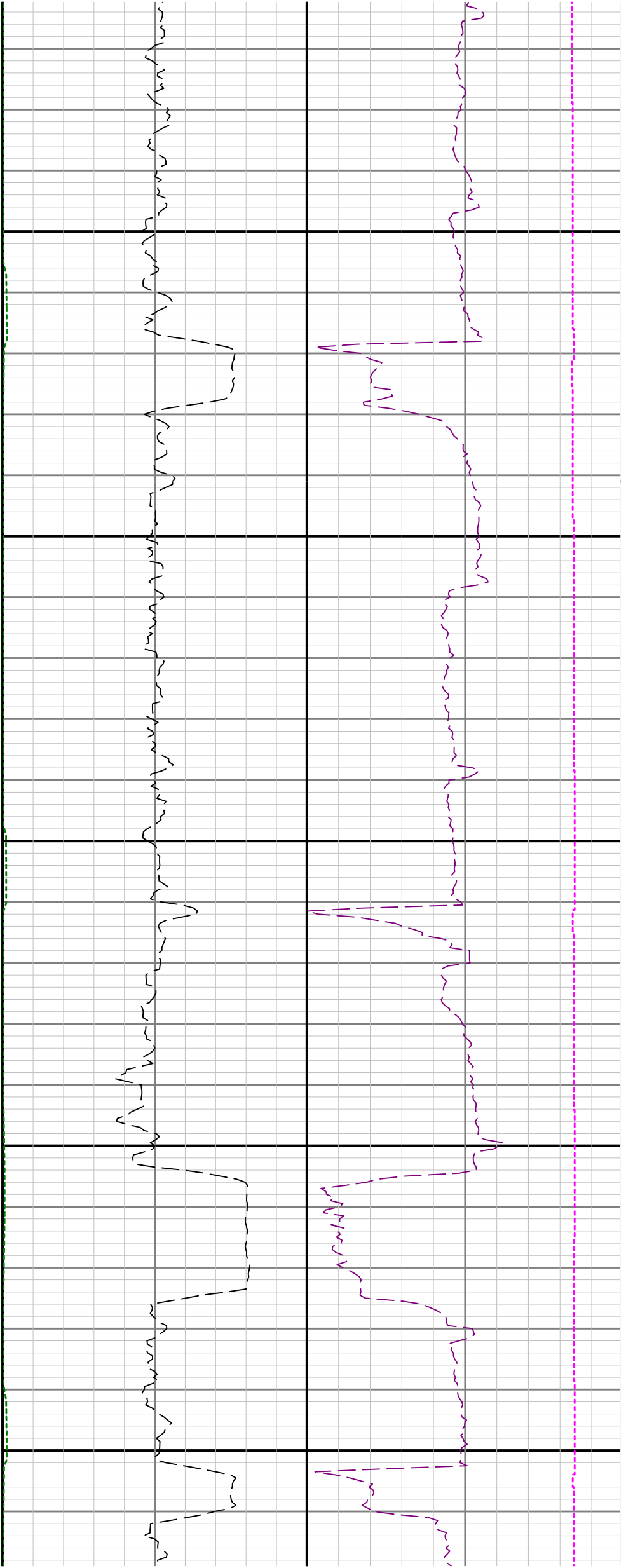








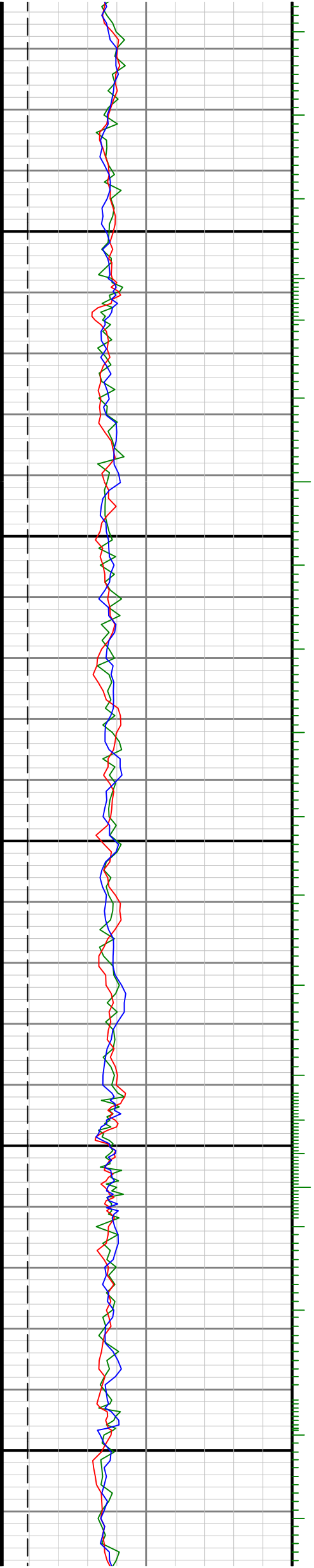


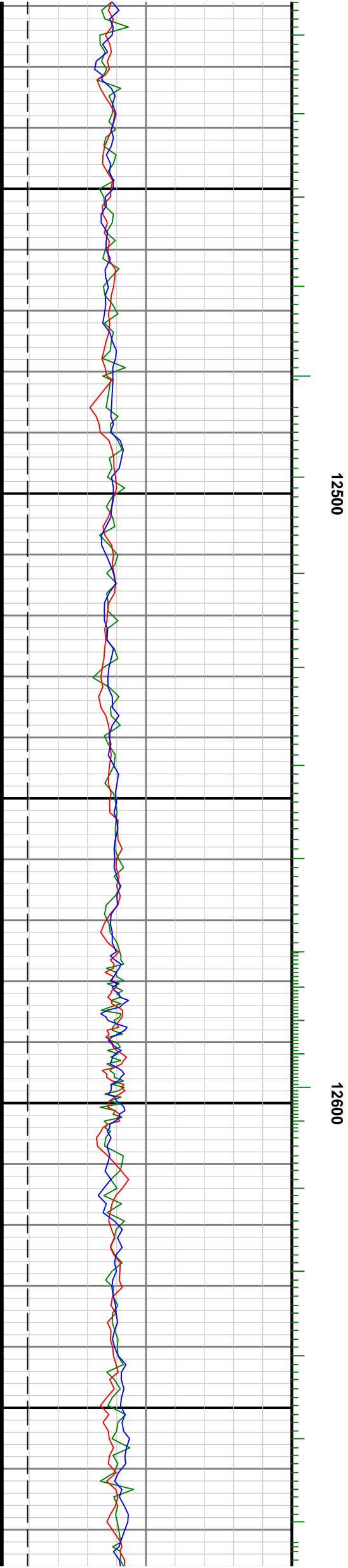
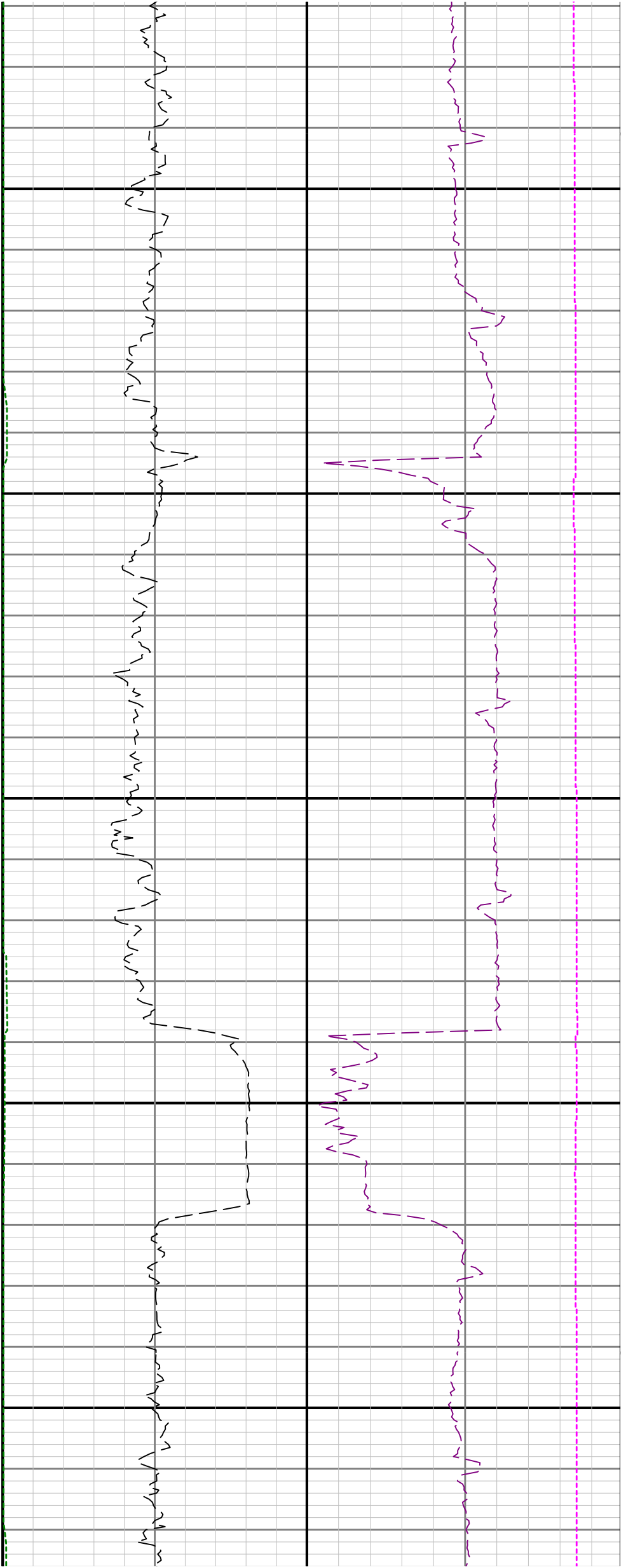


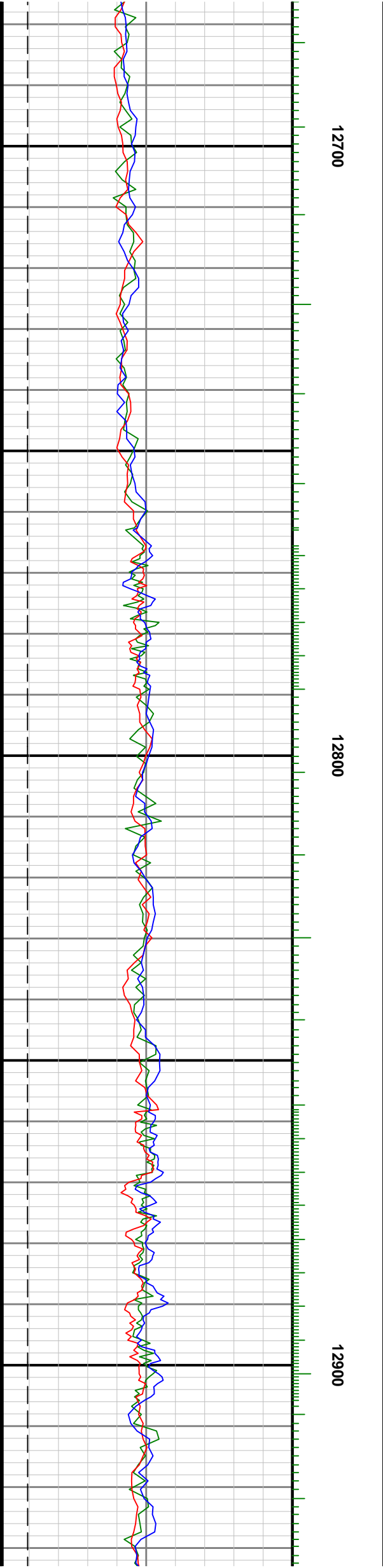
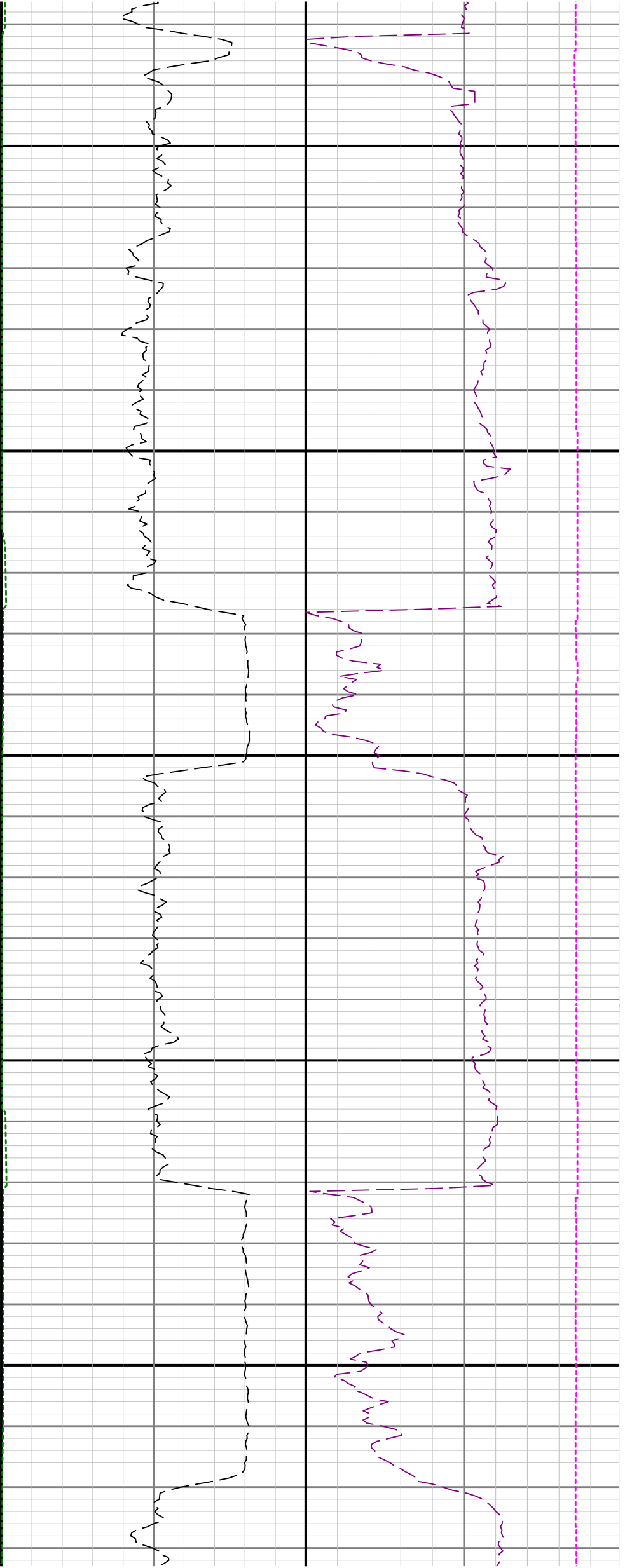
12200

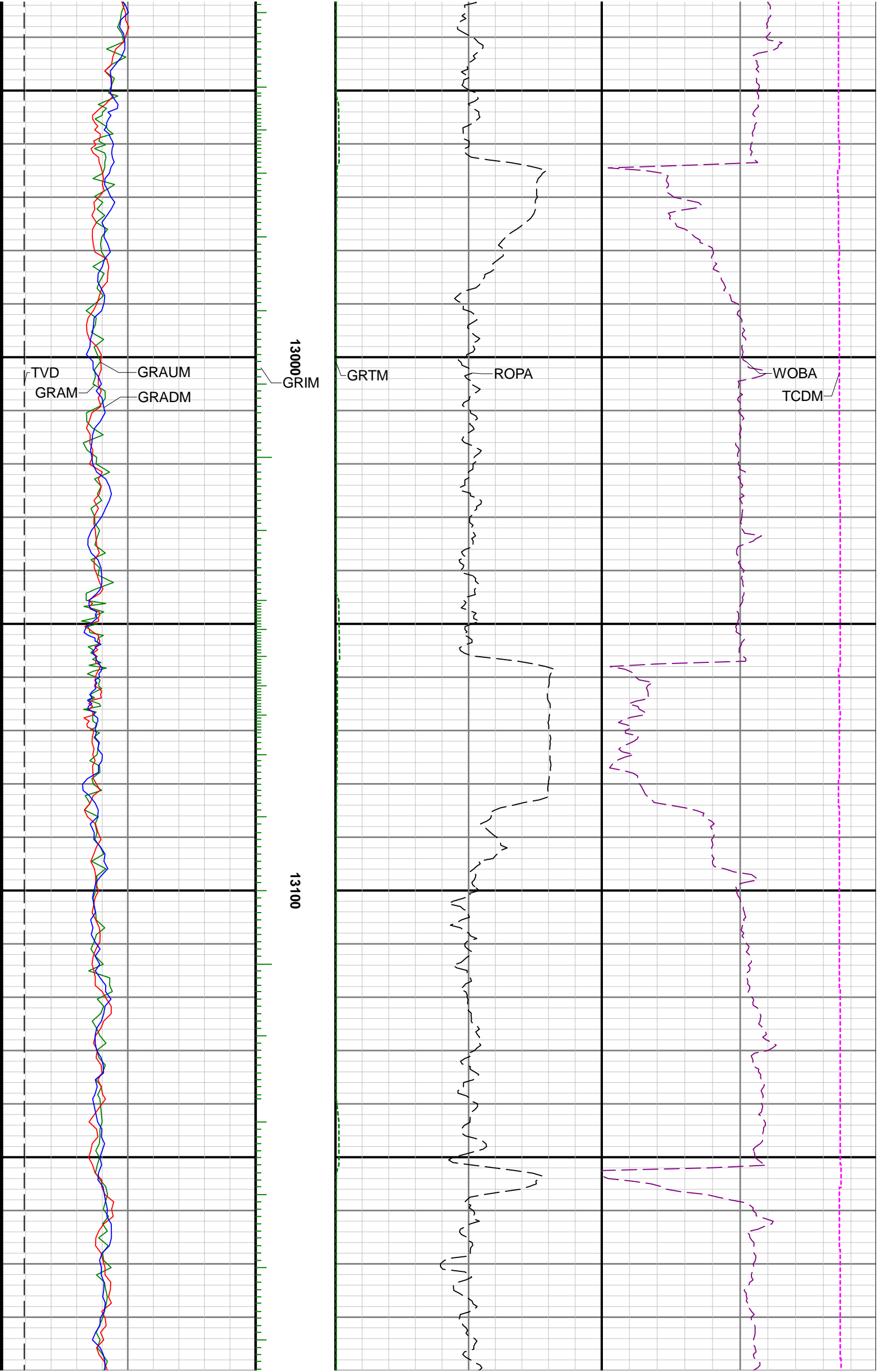
12300

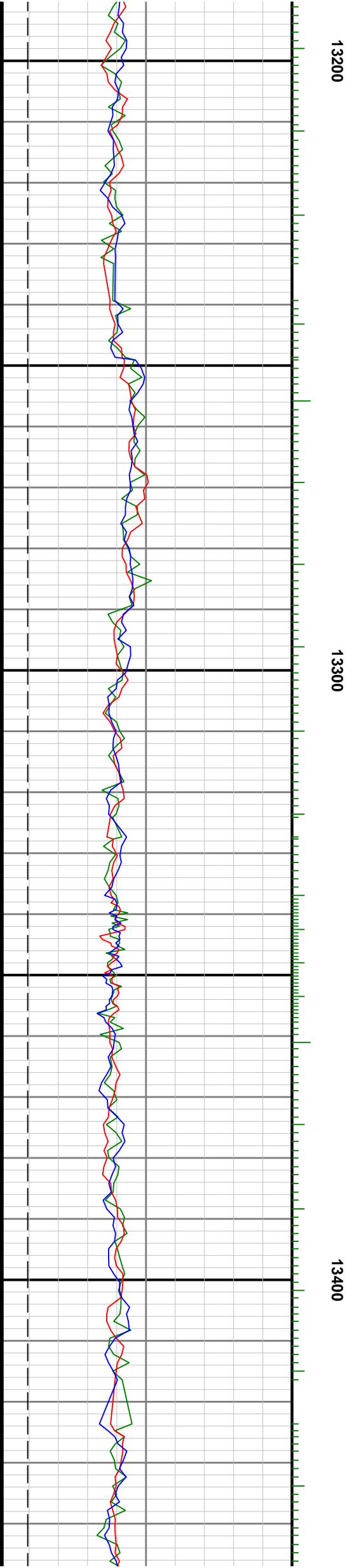
12400

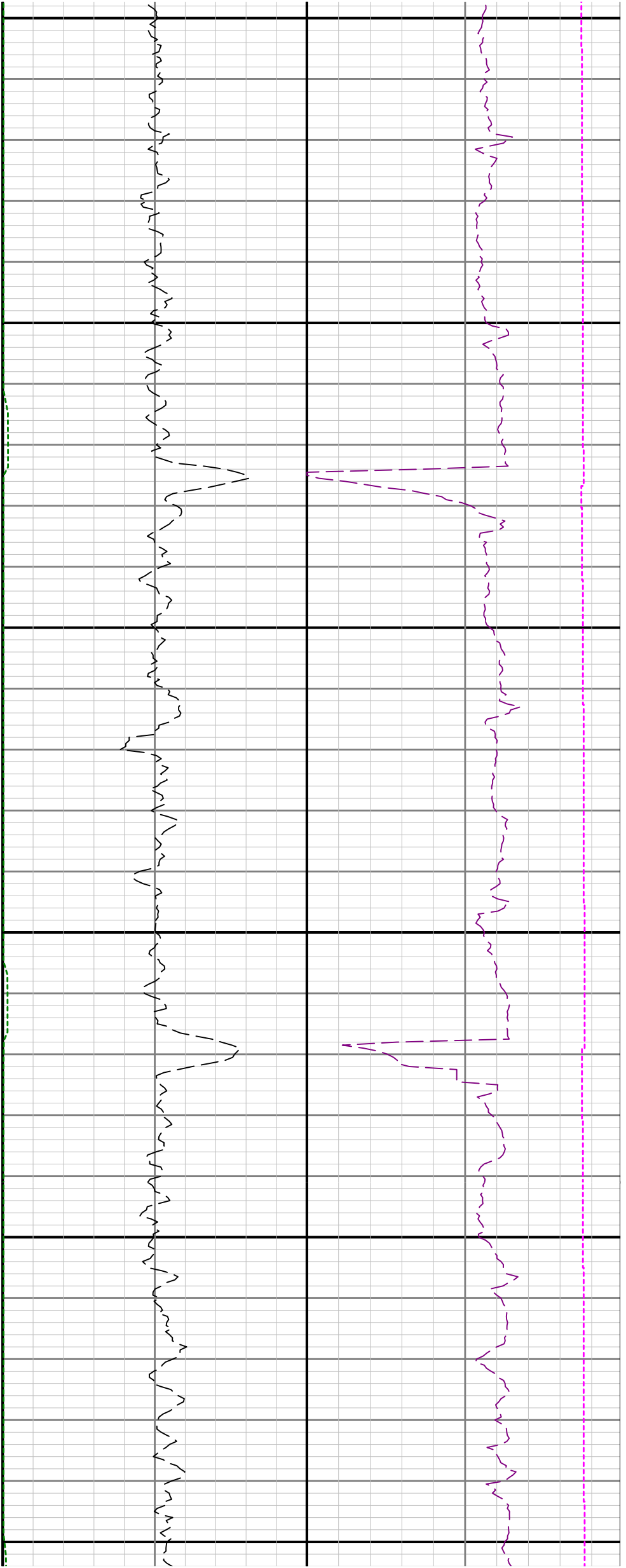








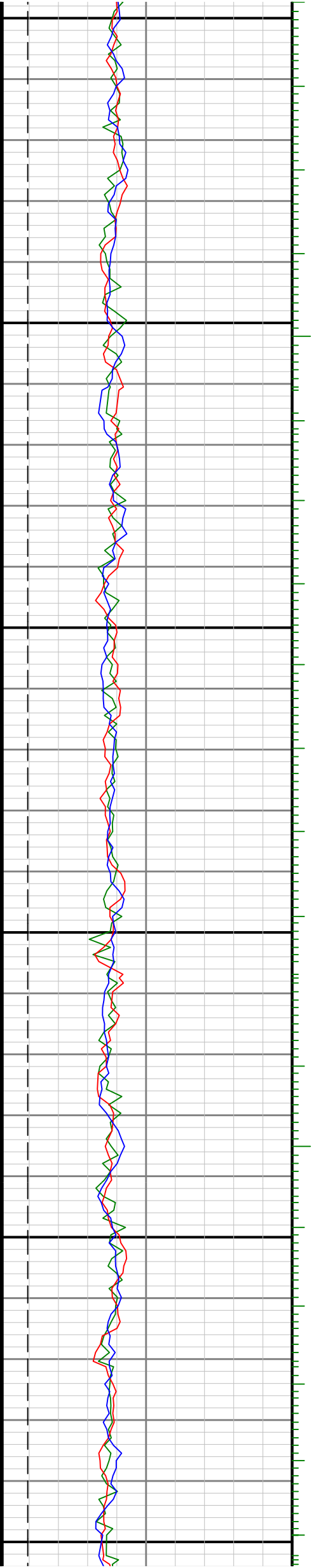


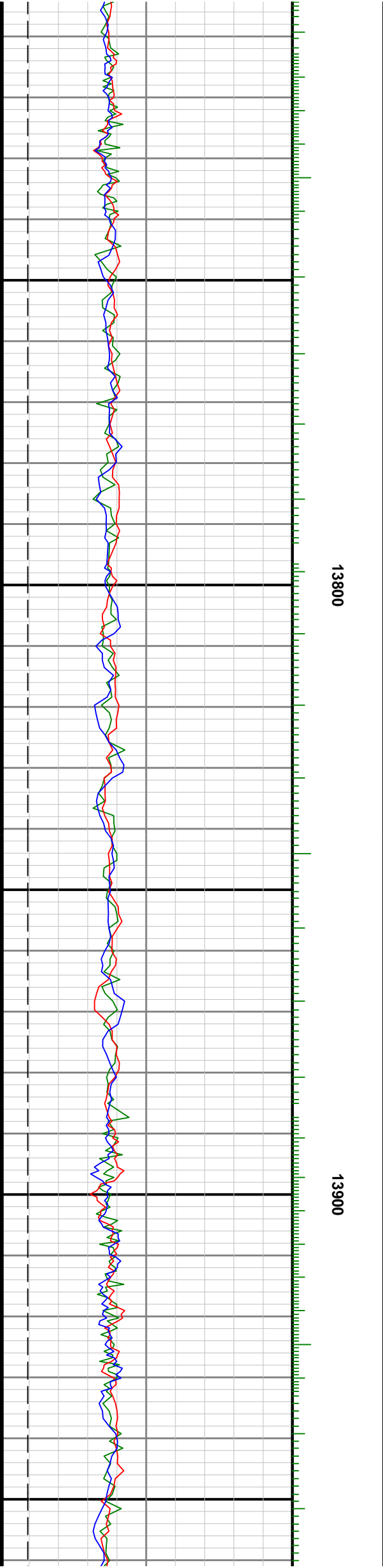
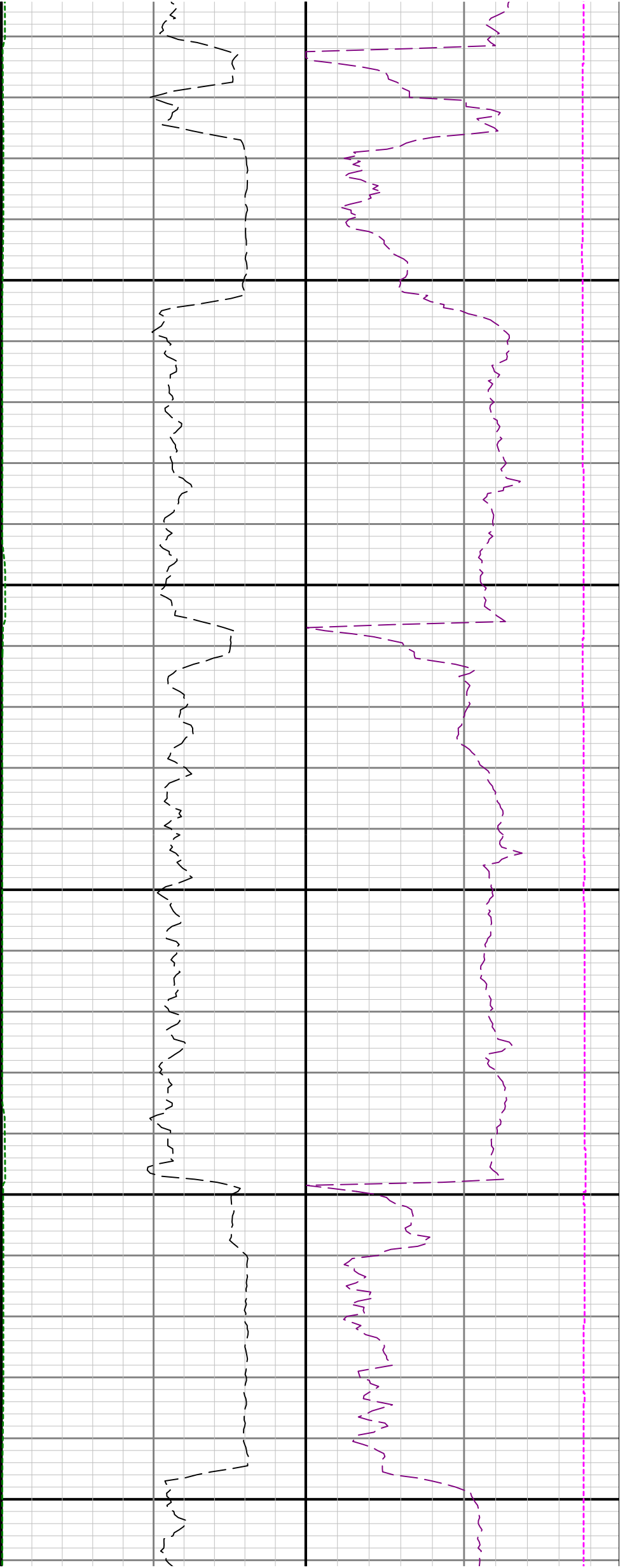


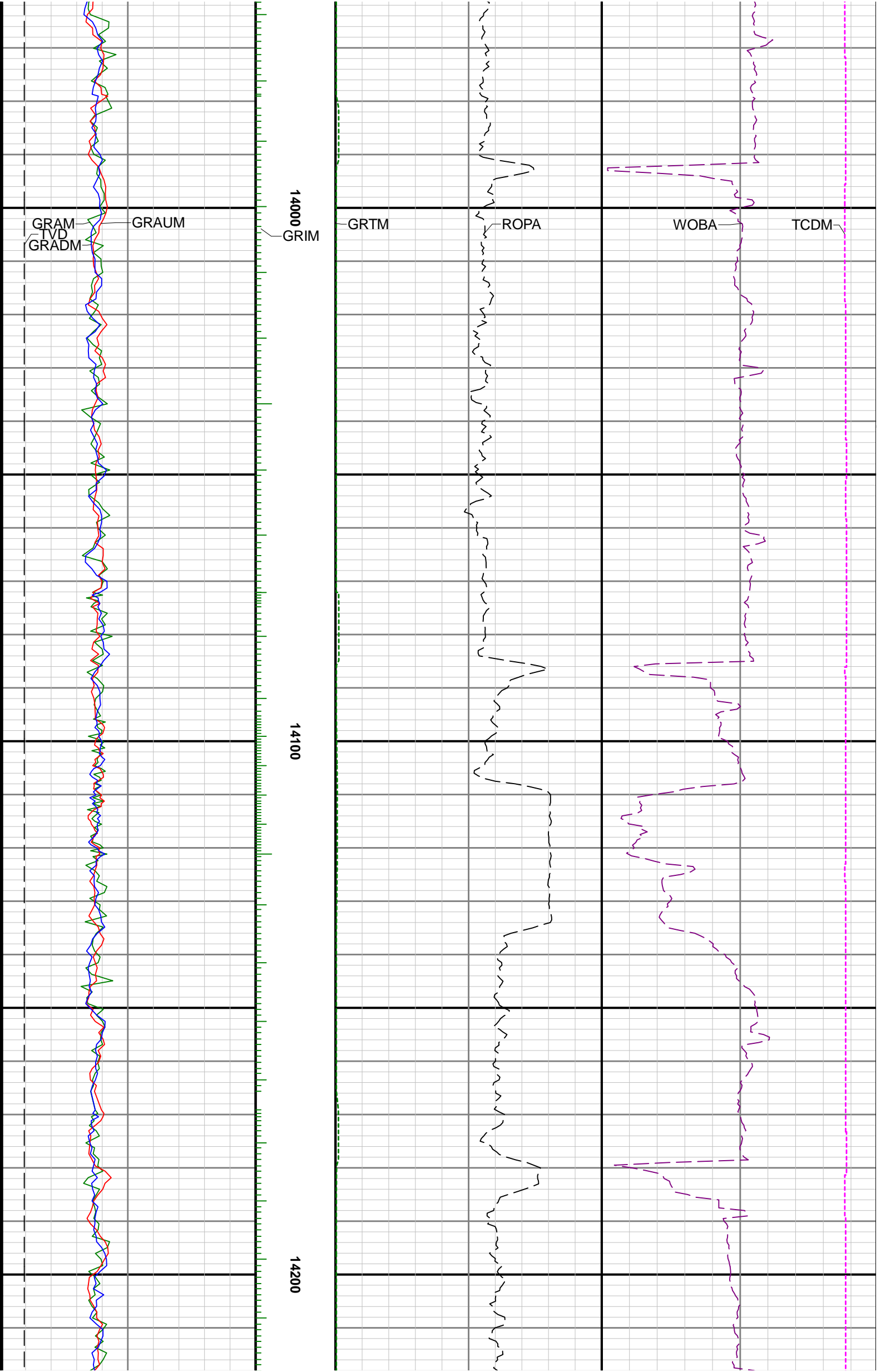
13500

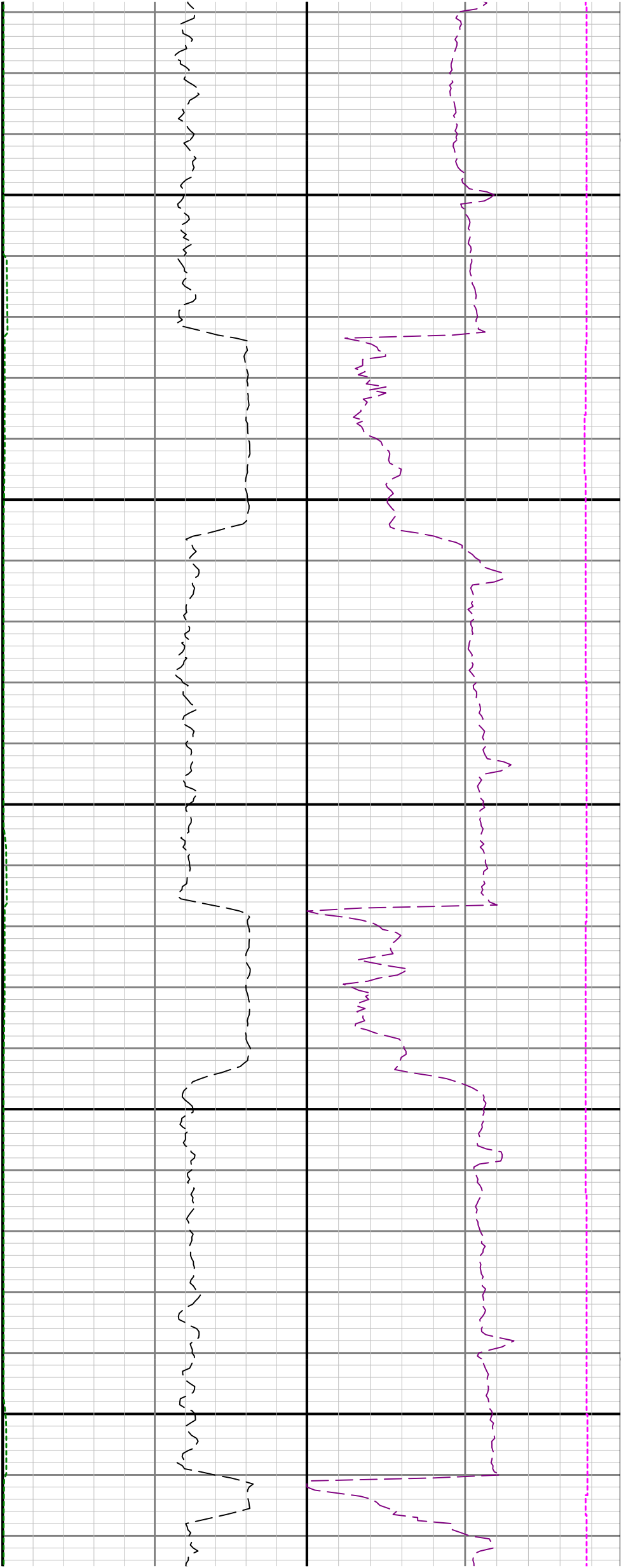
13600

13700



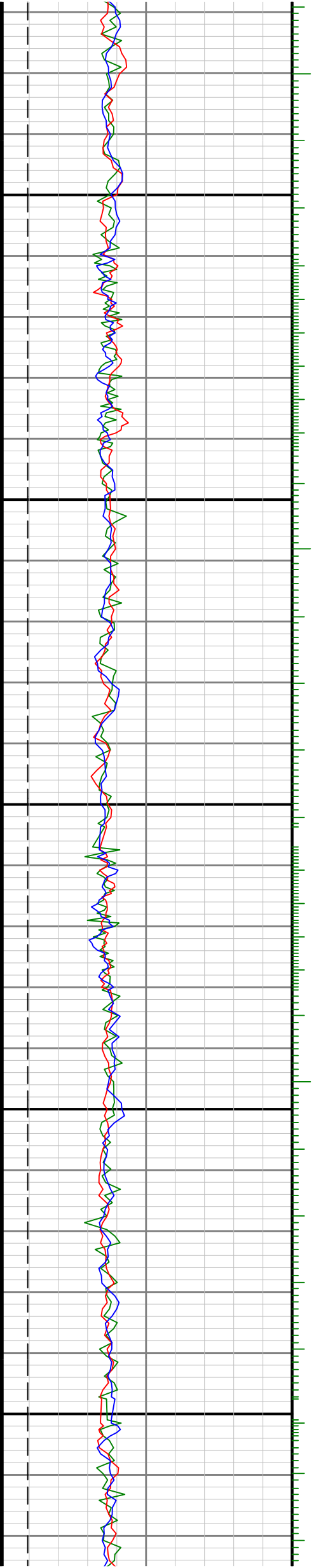


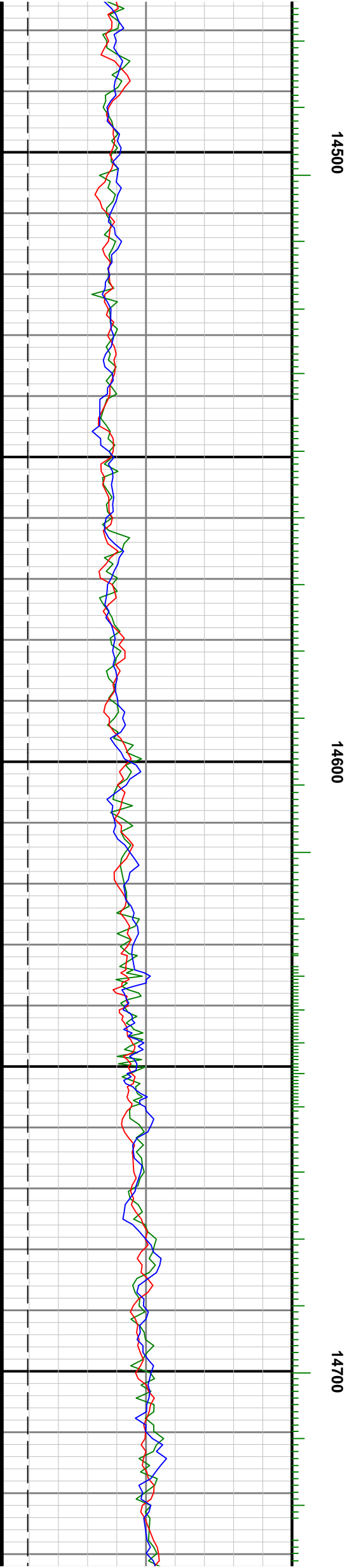


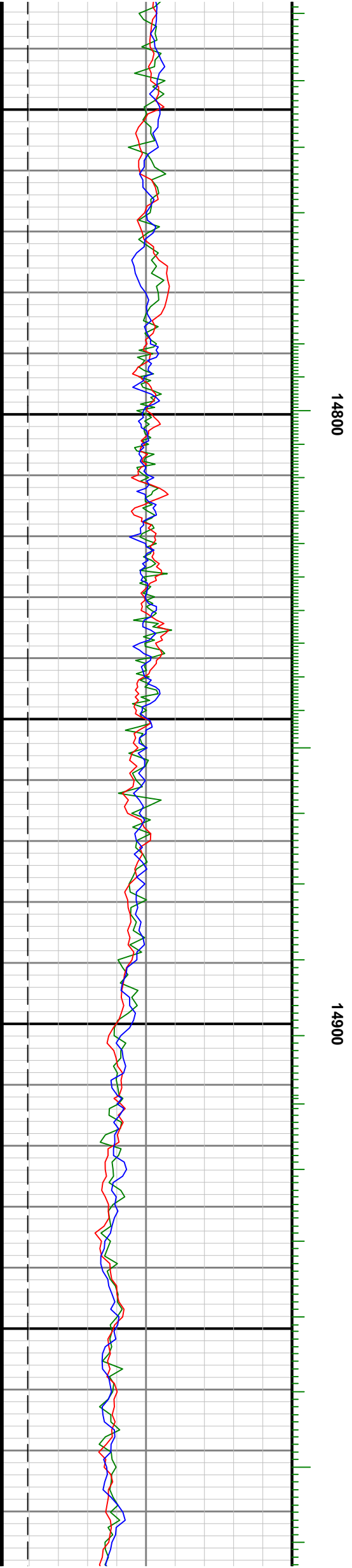
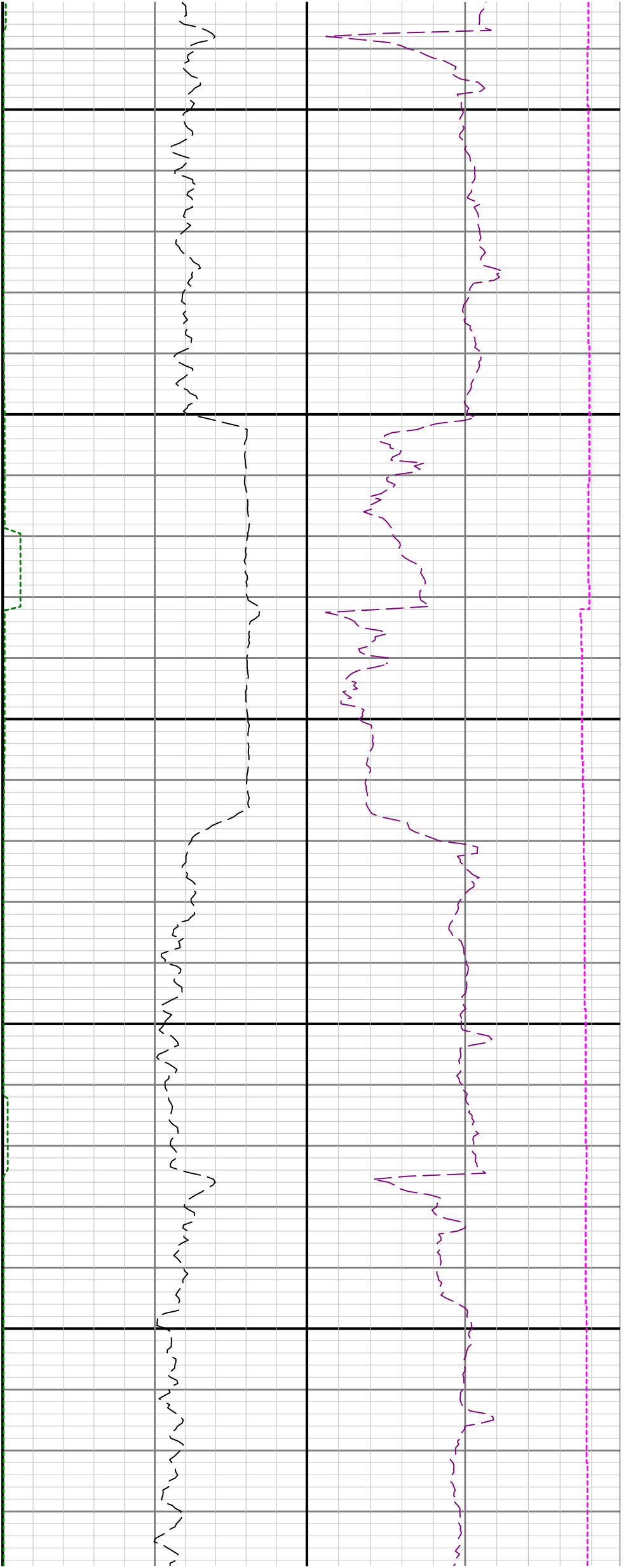


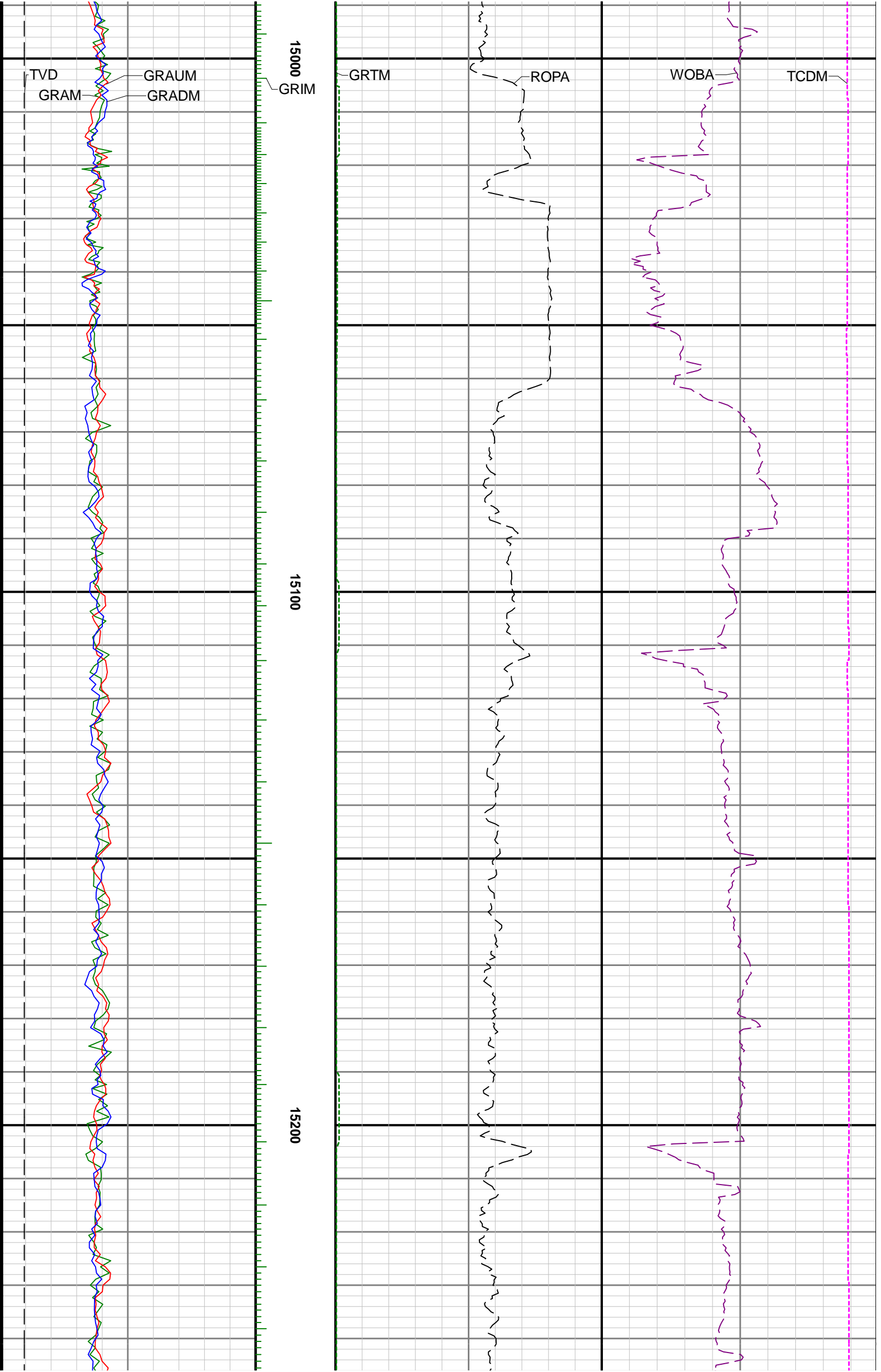
14300

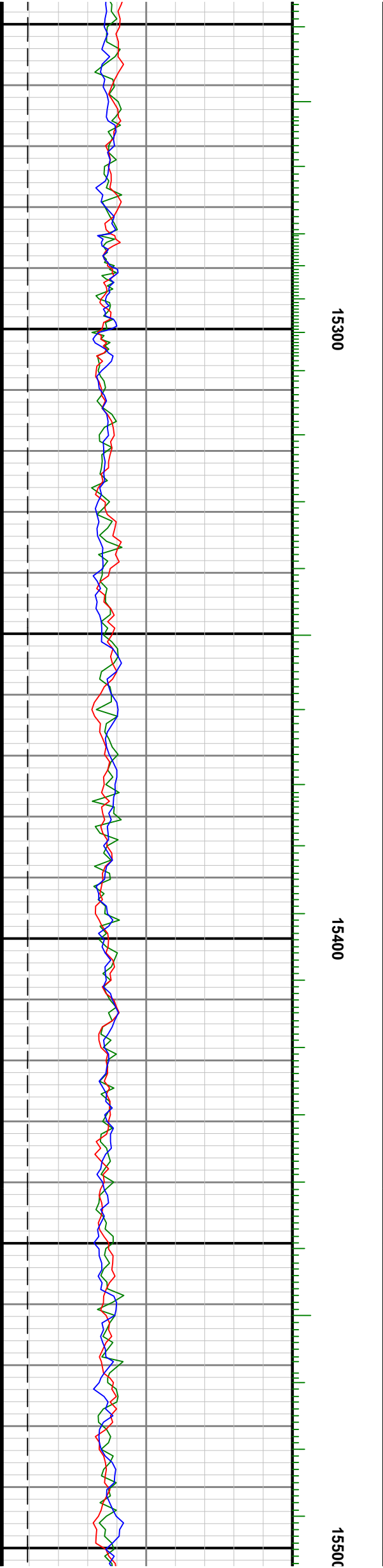
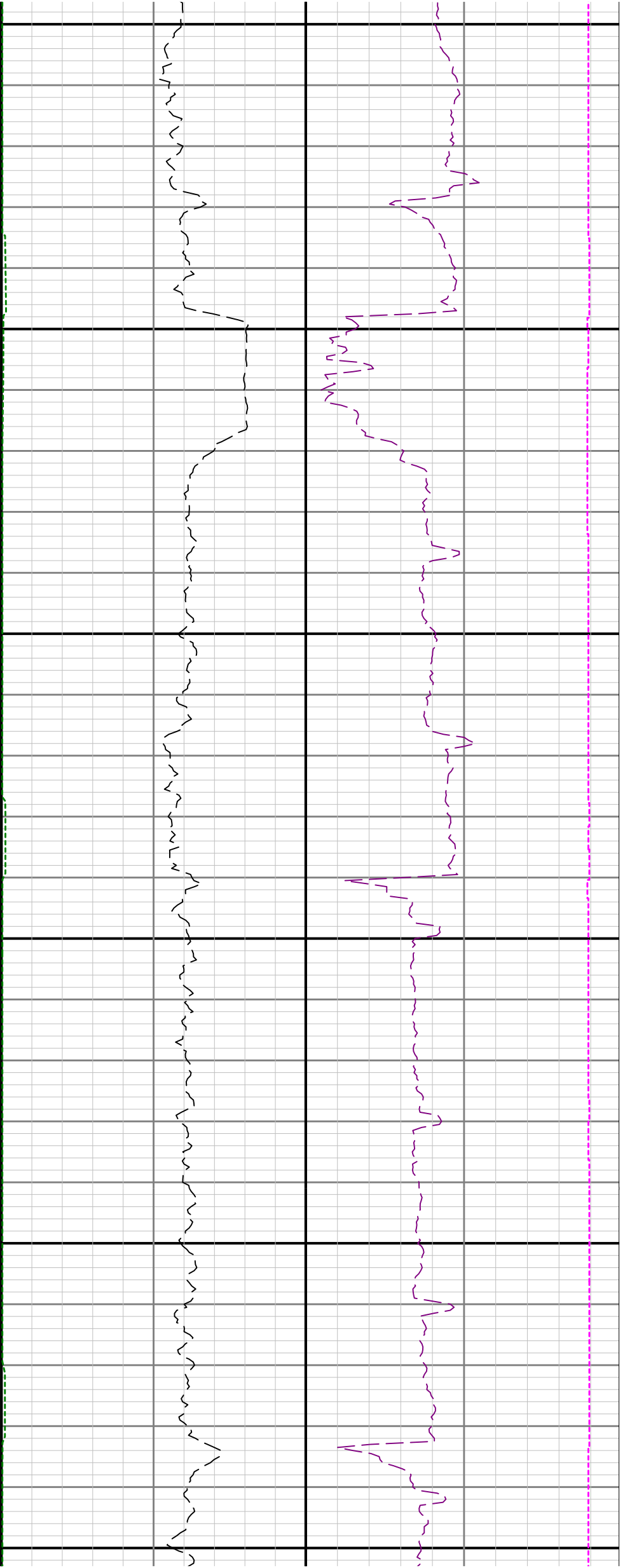
14400







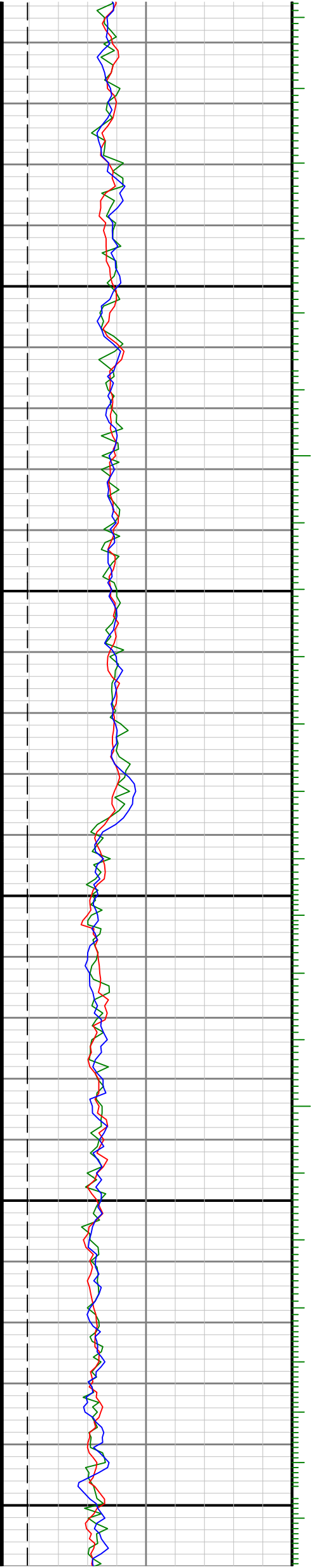


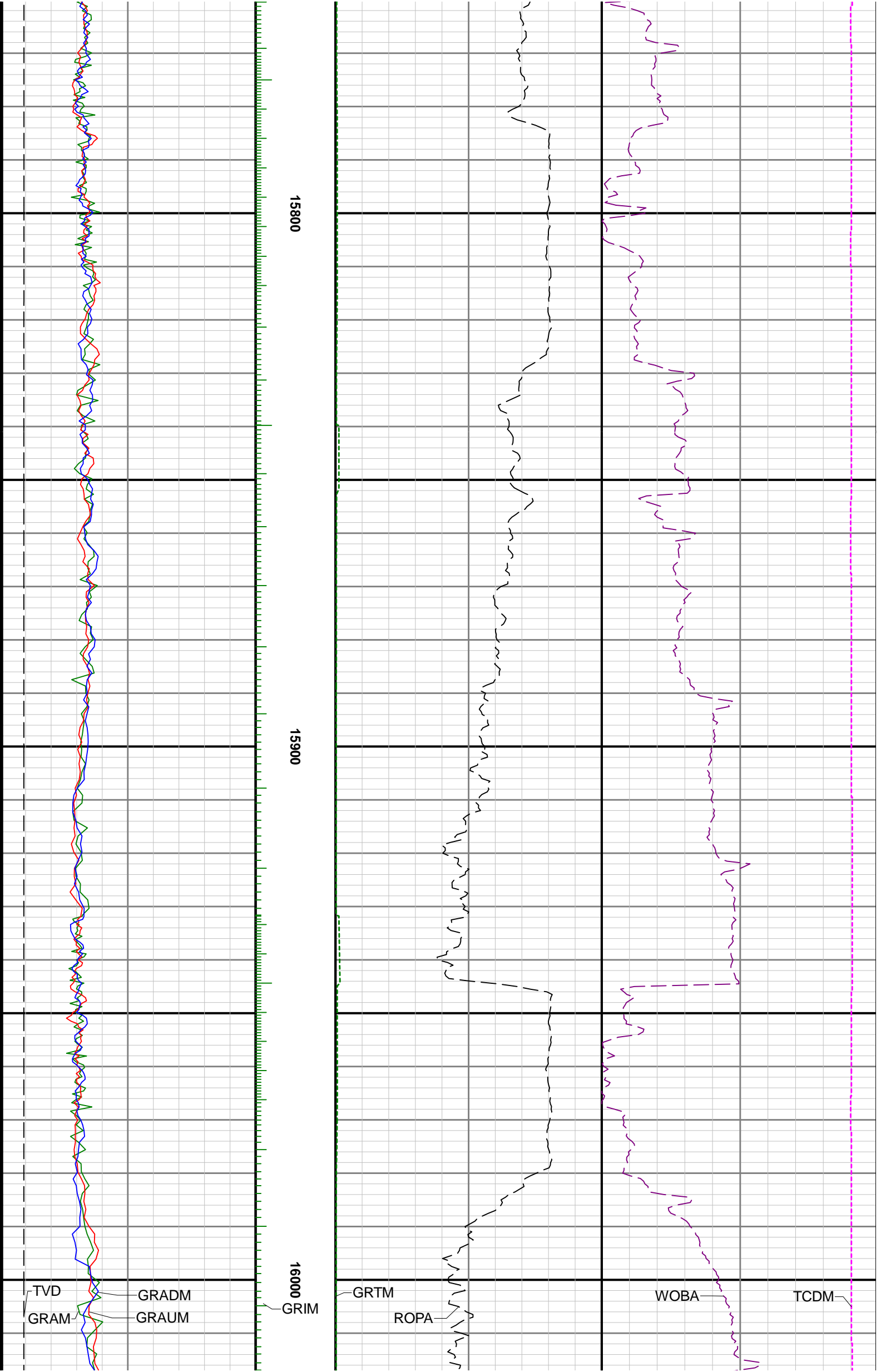


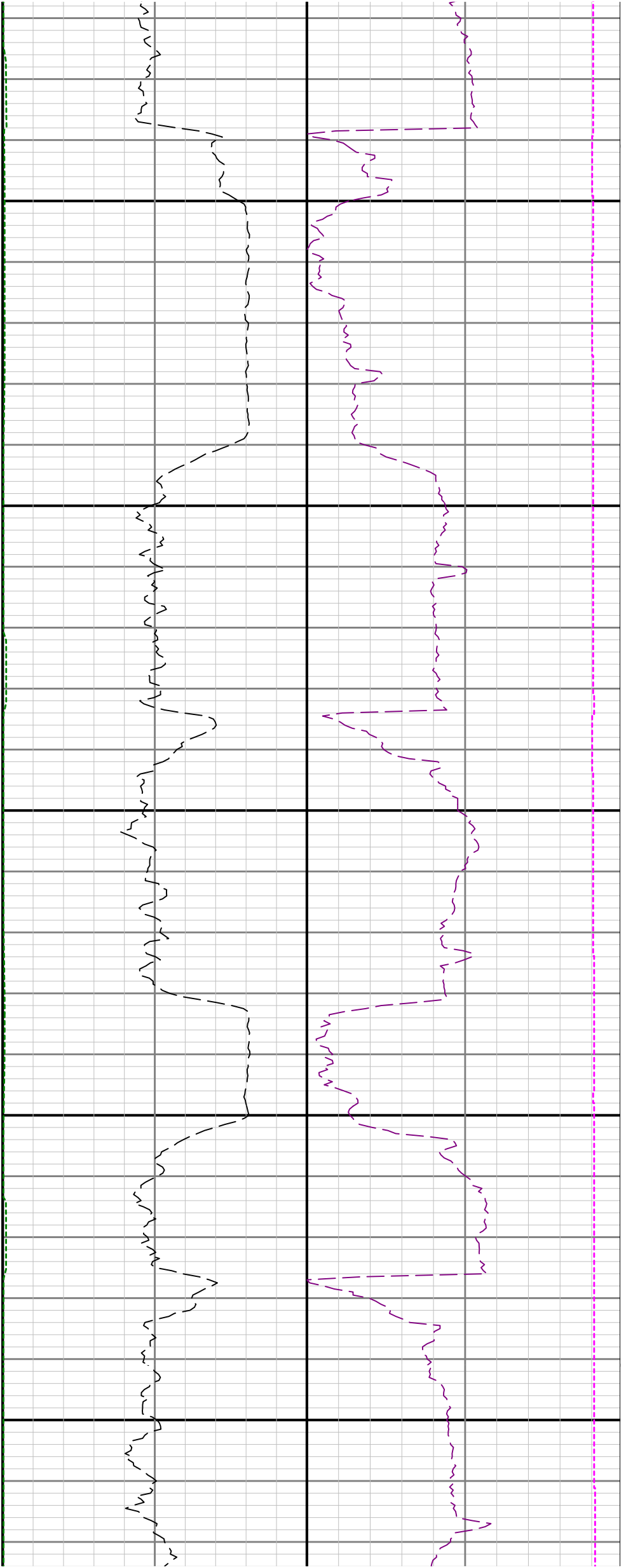


15600

15700







16100

16200

