N

LEGEND:

- ● = SURFACE LOCATION.
- ◇ = PRODUCTION INTERVAL.
- ○ = TARGET BOTTOM HOLE.
- SL = SURFACE LOCATION.
- BPI = BEG. PROD. INTERVAL.
- EPI = ENDING PROD. INTERVAL.
- TBH = TARGET BOTTOM HOLE.

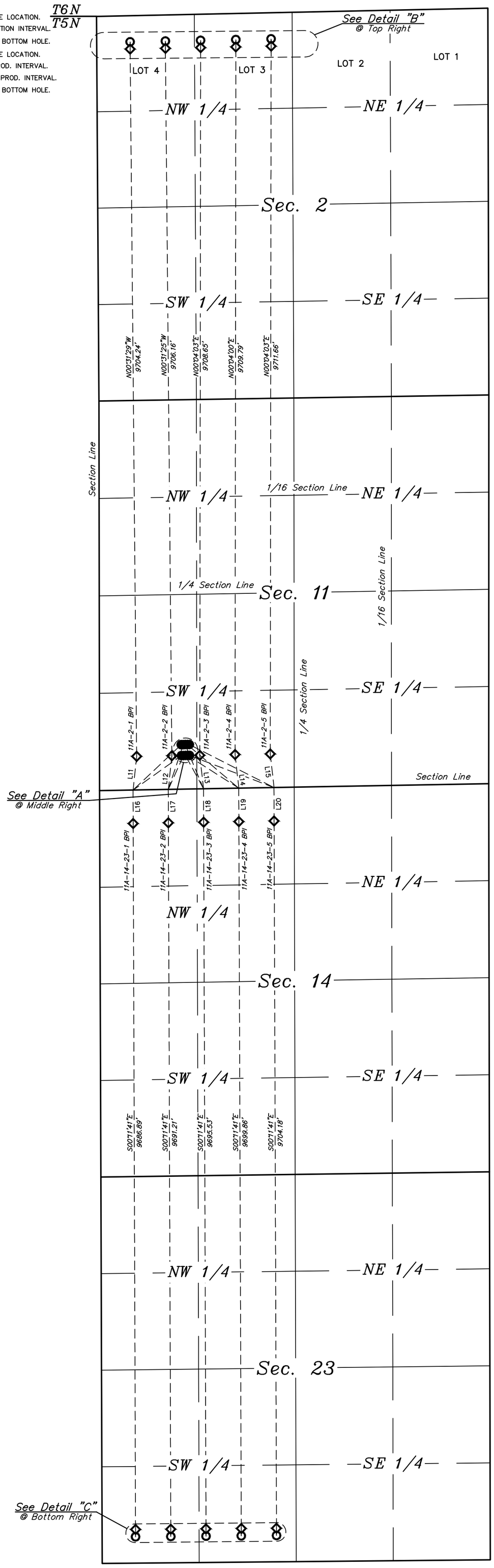

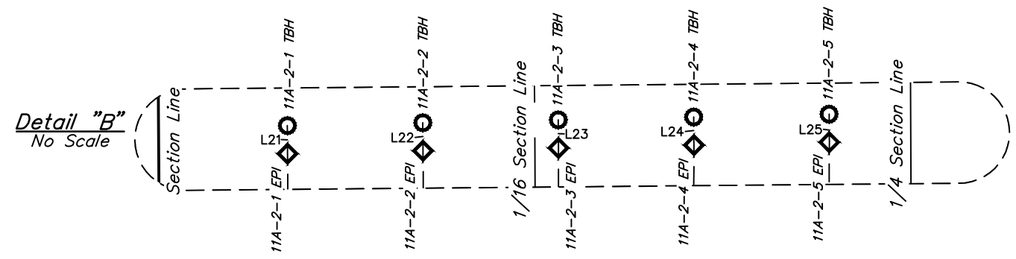

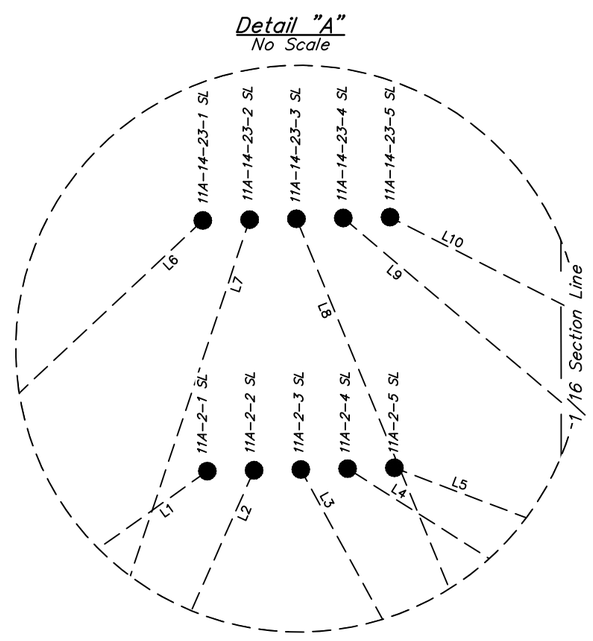

LINE TABLE		
LINE	DIRECTION	LENGTH
L1	S54°33'22"W	814.03'
L2	S24°04'10"W	508.00'
L3	S28°38'24"E	519.10'
L4	S57°35'44"E	834.79'
L5	S69°16'43"E	1241.07'
L6	S46°45'41"W	908.06'
L7	S18°30'51"W	647.32'
L8	S22°27'59"E	655.32'
L9	S49°46'53"E	925.11'
L10	S63°07'24"E	1303.14'
L11	N05°59'28"E	463.48'
L12	N05°58'25"E	463.04'
L13	N06°27'41"W	462.07'
L14	N06°26'41"W	462.42'
L15	N06°28'22"W	462.08'
L16	S00°11'41"E	460.05'
L17	S00°11'41"E	460.05'
L18	S00°11'41"E	460.05'
L19	S00°11'41"E	460.05'
L20	S00°11'41"E	460.05'
L21	N00°21'43"W	100.01'
L22	N00°21'43"W	100.01'
L23	N00°21'43"W	100.01'
L24	N00°21'43"W	100.01'
L25	N00°21'43"W	100.01'
L26	S00°11'15"E	100.00'
L27	S00°11'15"E	100.00'
L28	S00°11'15"E	100.00'
L29	S00°11'15"E	100.00'
L30	S00°11'15"E	100.00'

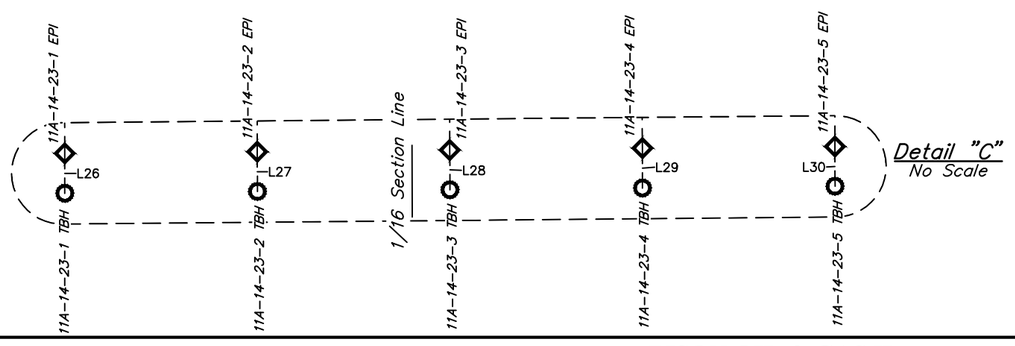

REV: 1 02-27-19 C.IVIE (SL & BPI MOVE)

NOTES:

BISON OIL & GAS II

GROTHEER 5-61 11A PAD
SW 1/4 SW 1/4, SECTION 11, T5N, R61W, 6th P.M.
WELD COUNTY, COLORADO

SURVEYED BY	ALLEN SHAFFETT, C.M.	02-18-19	SCALE
DRAWN BY	C.IVIE	02-19-19	1" = 1000'
MULTI-WELL PLAN			FIGURE #3

UINTAH ENGINEERING & LAND SURVEYING

UELS, LLC
Corporate Office * 85 South 200 East
Vernal, UT 84078 * (435) 789-1017